

# TELEVISION & CABLE Factbook®

**THE AUTHORITATIVE REFERENCE FOR THE TELEVISION, CABLE & ELECTRONICS INDUSTRIES**

Published by Television Digest, Inc.  
1836 Jefferson Place, N. W., Washington, D. C. 20036



File  
file

Call your RCA field man to  
solve today's equipment needs.

Atlanta, GA 30341  
3395 Northeast Expressway  
404-452-2340  
**J. R. Kelly—P. Higginbotham**

Boston Area: Warwick, RI 02889  
18 Hope Avenue  
617-237-6050 or 401-738-7722  
**P. Taylor**

Chicago Area: Grafton, WI 53024  
612 Port Washington Road  
414-377-8430 or 312-255-2202  
**R. R. Yokes**

Dallas, TX 75248  
17000 Dallas Parkway, Suite 102  
214-931-1683  
**B. Laughlin—R. Phillips—R. McLaughlin**

Denver Area: Conifer, CO 80433  
P.O. Box 675  
303-986-1521  
**J. H. Butts**

Hollywood Area: Studio City, CA 91604  
4040 Vineland Ave., Suite 204  
213-468-4083/4084/4187  
**O. G. Bjerke—R. E. Abbenante**

Indianapolis, IN 46260  
9240 N. Meridian St., Suite 102  
317-267-6395  
**J. L. Ayers—J. Kosiba**

Kansas City Area: Overland Park, KS 66210  
8900 Indian Creek Parkway, Suite 410  
913-642-3185

Minneapolis, MN 55422  
Suite 232  
4601 Excelsior Blvd.  
612-920-6395/6  
**D. G. Schulte**

New York Area: Lyndhurst, NJ 07071  
Meadowlands Corp. Center  
1099 Wall Street, West  
201-460-5580/5690/5586  
212-930-4651/4654/4656  
**R. F. Varda—D. H. Mewhinney—M. S. Hyman**

Pittsburgh Area: McMurray, PA 15317  
148 Brookdale Circle  
412-941-5570  
**C. Korlwchak**

San Francisco Area:  
San Jose, CA 95151  
P.O. Box 51924  
415-343-2741  
**E. L. Mehaffey**

Seattle, WA 98109  
1818 Westlake Ave., N.  
Suite 222  
206-285-2375  
**P. S. Llines**

Washington, DC Area:  
Arlington, VA 22209  
1901 North Moore St.  
703-558-4233  
**R. Dongelewicz—C. Parkhill**

### Outside the United States

**Argentina**  
RCA International Limited  
Casilla de Correo, 4400  
Buenos Aires 1430  
Telephone: 541-4171/541-4222  
**H. T. Magno—O. Stamatii—A. Villanustre**

**Australia**  
RCA Limited  
418 St. Kilda Rd., 1st Fl.  
Melbourne 3004  
Telephone: 267-6566  
**A. R. Gibbs**

RCA Limited  
ADC House, 6th Floor  
99 Elizabeth Street  
Sydney NSW 2000  
Telephone: 231-4699  
**R. D. Walsh—D. McIlveen—K. Ramsay**

**Brazil**  
RCA Electronica Ltda.  
Rua Santa Clara 50 — Cobertura  
22041 Copacabana  
Rio de Janeiro — RJ  
Telephone: 225-7225 Ext. 16&17  
**L. Scheiner**

**Canada**  
RCA Inc.  
Suite 2300, North Tower,  
Royal Bank Plaza  
Toronto, Ontario M5J2J4  
Telephone: 416-865-7991  
**J. P. Watson**

**Mexico**  
RCA S.A. de C.V.  
Av. Culthahuac No. 2519  
Apartado Postal 17-570  
Mexico 16, D.F.  
Telephone: (905) 5-27-60-20 Ext. 104/102  
**J. Castaneda**

**Europe/Africa/Middle East (Headquarters)**  
RCA International Ltd.  
Lincoln Way, Windmill Rd.  
Sunbury-on-Thames  
Middlesex, England TW16 7HW  
Telephone: Sunbury-on-Thames 8-5511  
**J. E. Banister**

**West Germany**  
RCA GmbH  
Justus-von-Liebig Ring 10  
2085 Quickborn  
Telephone: 4106-613-160  
**S. Koenig**

**Hong Kong**  
RCA International Ltd.  
1927 Prince's Bldg., Chater Road  
G.P.O. 112  
Telephone: 5-234181  
**R. T. Leithead**

**RCA Broadcast Systems**



# THE STORER STATIONS

WAGA-TV Atlanta

WSBK-TV Boston

WJKW-TV Cleveland

WJBK-TV Detroit

WITI-TV Milwaukee

KCST-TV San Diego

WTVG Toledo

**BROADCASTING THAT SERVES.**

# STORER

---

# COMMUNICATIONS

General Offices: 12000 Biscayne Boulevard  
P.O. Box 61-8000, Miami, Florida 33161-8000



# STATIONS

This 1984 Edition of Television & Cable Factbook, Number 52,  
Comprises Two Volumes

## 'STATIONS' and 'CABLE & SERVICES'

This STATIONS Volume Includes All U.S., Canadian and International Stations,  
Low Power TV Directory, TV Translator Stations, TV Market Rankings, CPs &  
Applications and Group & Cross-Ownership Information  
All Other Material Covered by the Factbook is included in the  
CABLE & SERVICES Volume

# Television & Cable Factbook<sup>®</sup>

Published by

TELEVISION DIGEST, INC.

#### EDITORIAL & BUSINESS HEADQUARTERS

1836 Jefferson Place, N.W., Washington, D.C. 20036  
Phone: 202-872-9200 Telex: 467268

#### WASHINGTON HEADQUARTERS

Albert Warren  
.....President, Editor & Publisher  
Paul Warren  
.....Executive Vice President &  
Associate Publisher

#### Editorial—Television Factbook

Michael C. Taliaferro .....Managing Editor  
Mary C. Appel .....Editorial Director  
Lynn R. Levine .....Senior Editor  
Barbara E. Van Garder .....Senior Editor  
Melinda M. Lukasz .....Associate Editor  
Diana D. Krafchek .....Associate Editor  
Pamela J. Wildfeuer .....Associate Editor  
Eileen R. Duff .....Associate Editor  
Danna L. Jahnsan, Glenn M. Brawn Jr.,  
Gregory A. Reed, Gregory E. Janes,  
Richard D. Kach, James T. Accerra  
.....Editorial Assistants

**Production—Television Factbook**  
James E. Barup .....Production Editor

#### Factbook Research Inc.

Marilau B. Legge .....Director

#### Editorial—Television Digest

Dawson B. Nail  
.....Vice President & Executive Editor  
Paul L. Warren .....Senior Editor  
Jonathan Miller .....Senior Editor  
Daniel Warren .....News Editor  
Steven Tuttle .....Associate Editor  
Mary Crowley .....Associate Editor  
Michael Schwartz .....Associate Editor  
Art Bradsky .....Associate Editor  
Melinda Gipsan .....Assistant Editor  
Theresa Foley .....Assistant Editor  
Deborah Jacobs  
.....Information System Manager

#### Business

Cheryl L. Grund .....Sales Director  
Ray W. Easley III .....Controller  
Barbara J. Pratt .....Marketing Director  
Betty Alvine .....Circulation Manager

#### NEW YORK BUREAU

475 Fifth Ave. 10017  
Phone: 212-686-5410

#### Editorial

David Lachenbruch  
.....Vice President & Editorial Director  
Robert E. Gerson .....Managing Editor  
Seth Goldstein .....Senior Editor  
Julie Talen .....Assistant Editor

#### JAPAN REPRESENTATIVES

(Editorial & Business)  
Aske Dam  
Richard E. Varner  
c/o Foreign Correspondents  
Club of Japan  
Denki Bldg., 20th Floor 1-7-1  
Yuraku-cho, Chiyoda-ku  
Tokyo 100, Japan  
Phone: 0466-27-6125  
Telex: J24600

#### EUROPEAN REPRESENTATIVES

(Editorial)  
Theo Pirard  
Centre D'Information Spatiale  
Route de la Croix-Maga, 54  
8-4860 Pepinster, Belgium

#### 1984 EDITION NO. 52

This edition supersedes Television Factbook No. 51 (1982-83 Edition) and all Updates thereto. This Factbook also starts a series of weekly TV Action Updates, reporting on new station starts, FCC grants, applications, allocations changes, etc. The Updates enable subscribers to keep the facilities data current in the Stations Volume. Subscribers may purchase these Updates in combination with the Factbook. For details, see Service Order Cards in this volume.

**TELEVISION DIGEST with CONSUMER ELECTRONICS.** Published Mondays. For information, write Editorial & Business Headquarters.

#### COMMUNICATIONS DAILY

#### TV, CABLE & AM-FM ACTION UPDATES

Published Weekly

#### THE PUBLIC BROADCASTING REPORT

Published Biweekly

#### SATELLITE WEEK

#### VIDEO WEEK

#### CABLE & STATION COVERAGE ATLAS

Published Annually

#### CABLE BUSINESS MAGAZINE

#### TELEVISION & CABLE FACTBOOK<sup>®</sup>

Copyright © 1984 by Television Digest, Inc.  
All Rights Reserved

ISBN No.: 0-911486-13-5  
Stations Vol. ISBN No.: 0-911486-15-1  
ISSN No.: 0732 8648



# Summary Index

Arbitron Alphabetical List of TV Markets .....	6	Index to Advertisers .....	1400
Arbitron TV Market Rankings .....	1	Instructional Television .....	1248
Armed Forces Television Stations .....	1365	International Directory of TV Stations and Sets .....	1367
Book and Periodical Publishing Firms with Television Station Ownership .....	1299	Low Power Television Stations .....	1135
Call Letters (TV Stations) U.S. ....	8	Newspaper Ownership of Television Stations .....	1296
Canadian .....	13	Public/Educational Television Directory .....	1011
Canadian Television Station Directory .....	1319	Sales Representatives of TV Stations U.S. ....	1301
Color Television Systems in Use or Planned .....	1366	Canadian .....	1313
Commercial Station State Index .....	18	Satellite Earth Stations Serving Television Stations .....	1263
CPs Outstanding and Applications Pending .....	1075	Subscription Television Stations .....	1133
Description of Station Directory .....	15	Television Systems of the United Kingdom .....	1394
Foreign Language Programming on U.S. Commercial TV Stations .....	1317	Television Translator Stations .....	1153
Public/Educational TV Stations .....	1318	Translators Owned and Operated by Television Stations .....	1241
Group Ownership of Television Stations .....	1285	World Television Stations and Sets .....	1398
IBA Commercial Program Contractors .....	1395		

## Index to Contents of Stations Volume Factbook No. 52

A	B
ABC .....	Bahakel, Cy N. Communications .....
ABC-TV Television Spot Sales Inc. ....	Bahamas .....
ABC-TV Network Sales .....	Bahrain .....
Ackerley Communications Inc. ....	Balaban, H. & E. ....
Adams Communications .....	Bangladesh .....
Afghanistan .....	Barbados .....
Albania .....	BBC .....
Alexander, Pearson & Dawson Inc. ....	Beam Broadcasting Corp. ....
Algeria .....	Belgium .....
Allbritton Communications Co. ....	Belize .....
All-Canada Radio & TV Ltd. ....	Belo Broadcasting Corp. ....
American Broadcasting Co. ....	Benedek, A. Richard .....
American TV call letters .....	Benin .....
American Family Corp. ....	Bermuda .....
American sales representatives .....	Blair Television .....
Angola .....	Blair, John & Co. ....
Antigua .....	Bolivia .....
Applications for television stations .....	Bonneville International Corp. ....
Arab Republic of Egypt .....	Bostick, M. N. ....
Arbitron Alphabetical List .....	Brazil .....
Arbitron TV Market Rankings .....	British Broadcasting Corp. ....
Argentina .....	British Virgin Islands .....
Arlington Broadcast Group .....	Broadcast Representatives Canada Ltd. ....
Armed Forces Television Stations .....	Brunei .....
Australia .....	Buford Television .....
Austria .....	Bulgaria .....
Avery-Knodel Inc. ....	Burma .....
Azores (see Portugal)	Busby, Finch, Lathom & Widman .....

It is against the law to make a copy of this publication or of any portion of its content. Federal copyright law (17 USC 504) makes it illegal, punishable with fines up to \$10,000. That means that, unless you have our written permission, it is illegal to reproduce by any means any part of this publication for any purpose. Not for internal studies. Not for FYI memos. Not for corporate news summaries. Not for anything. It is also illegal to input any part of this publication into any computer or data retrieval system without our permission.

Television Digest, Inc. will take action against any individual or firm making copies or other improper use of this publication. We request that subscribers advise their staffs of the law and the financial penalties that will result from the copying or improper use of this publication. For additional subscriptions or information on permission, please call our Circulation Dept. at 202-872-9200.



RECEIVED  
MAR 20 1984

HASTAD ENGINEERING



NATIONAL BROADCASTING COMPANY, INC.



# CHYRON AT CAMERA MART:

**WHERE YOU'LL FIND THE BEST NAMES IN VIDEO.**

CHYRON VP-1



ACTUAL VP-1 GENERATED GRAPHICS PHOTOGRAPHED FROM A MONITOR

## **Chyron VP-1 Character Generator: Astounding Capability at an Affordable Price.**

The Chyron VP-1 is a broadcast quality generator that gives you superb image resolution: crisp, clear characters and an extraordinary range of special effects usually found in units costing far more.

Use the VP-1 with any micro-computer to achieve exciting, creative visuals and titles for all your video graphics: news, weather, election results, advertising, training, sales presentations and educational aids.

You get two fonts supplied, expandable to six; eight colors from a palette of 64, for characters background and edging, plus extensive common capability, including font selection, color selection, placement, spacing, italics and many, many more!

In New York see the Chyron VP-1 *only at Camera Mart!*

## **The Camera Mart, Inc.**

456 West 55th St., New York 10019 • (212) 757-6977/Telex: 1-2078  
Video Department: 800 Tenth Avenue  
Sales • Service • Rental

## C

California-Oregon Broadcasting Inc. ....	1286
Call letters - American TV .....	8
Call letters - Canadian TV .....	13
Cambodia .....	1370
Camellia City Telecasters Inc. ....	1286
Canada .....	1370
Canadian call letters .....	13
Canadian sales representatives .....	1313
Canadian Standard Broadcast Sales Inc. ....	1313
Canadian television stations .....	1319
Canary Islands .....	1370
Capital Cities Communications Inc. ....	1286, 1296
Carson Broadcasting Corp. ....	1286
CBN Continental Broadcasting Network Inc. ....	1286
CBS Inc. ....	1286
CBS TV Stations National Sales .....	1303
Central African Republic .....	1370
Central Minnesota Television Co. ....	1286
Chad .....	1370
Channel frequencies, international .....	1392
Characteristics of television systems .....	1393
Chile .....	1370
China .....	1370
China (Taiwan Province) .....	1370
Chris-Craft Industries Inc. ....	1286
Chronicle Broadcasting Co. ....	1286
Clay Communications Inc. ....	1286
Clem & Lowrance Inc. ....	1304
Colombia .....	1371
Color TV systems .....	1366
Commercial stations .....	18
Construction permits for television stations .....	1075
Corinthian Broadcasting Corp. ....	1286
Corner, Sherwood L. ....	1287
Cosmos Broadcasting Corp. ....	1287
Costa Rica .....	1371
Cowles Communications Inc. ....	1287
Cowles Broadcasting Inc. ....	1287
Cox Communications Inc. ....	1287
Cox Newspapers .....	1296
Creed Associates Inc. ....	1304
Cross-ownership—	
Newspaper interests .....	1296
Publishing interests .....	1299
Cuba .....	1371
Curacao (see Netherlands Antilles)	
Cyprus .....	1372
Czechoslovakia .....	1372

## D

Daily Telegraph Printing Co. ....	1287
Democratic Republic of Madagascar .....	1381
Denmark .....	1372
Des Moines Register & Tribune Co. ....	1287
Diversified Communications Inc. ....	1287
Djibouti .....	1372
Dome & Assoc. Inc. ....	1304
Domestic satellite earth stations .....	1262
Dominican Republic .....	1372
Donrey Media Group .....	1296
Drewry, R. H. Group .....	1287
DSEs .....	1262
Dun & Bradstreet Corp. ....	1299

## E

Ecuador .....	1373
Educational television stations .....	1011
Egypt (see Arab Republic of Egypt)	
El Salvador .....	1373
Equatorial Guinea .....	1373
Ethiopia .....	1373
ETVs .....	1011
Eugene Television Inc. ....	1287
Evening News Association .....	1287, 1296
Evening Post Publishing Co. ....	1287, 1296

**F**

Fairchild Publications Inc. ....	1299
Federal Republic of Germany .....	1375
Fetzer Television Corp. ....	1287
Finland .....	1374
Fisher Broadcasting Inc. ....	1287
Foreign language programming .....	1279
Foreign television stations .....	1367
Forum Publishing Co. ....	1287
Forward Communications .....	1287
France .....	1374
Freedom Newspapers .....	1288, 1296
French Guiana .....	1374
French Polynesia .....	1374

**G**

Gabon .....	1374
Gannett Broadcasting Group .....	1288
Gannett, Guy Broadcasting Services .....	1288
Gannett Newspapers .....	1296
Gateway Communications Inc. ....	1288
Gaylord Broadcasting Co. ....	1288
German Democratic Republic .....	1375
Ghana .....	1376
Gibraltar .....	1376
Gillett Group Inc. ....	1288
Gilmore, James S. Jr. ....	1288
Glazer, Malcolm I. ....	1288
Glen-Warren Broadcast Sales Div. ....	1314
Gray Communications Systems Inc. ....	1288
Great Trails Broadcasting Corp. ....	1288
Greece .....	1376
Green, Howard Group .....	1288
Gross Telecasting Inc. ....	1288
Group ownership of television stations .....	1285
Group W TV Sales .....	1304
Group W—Westinghouse Broadcasting & Cable Inc. ....	1288
Guadeloupe .....	1376
Guam .....	1005, 1073
Guatemala .....	1376
Guinea .....	1377
Gulf Broadcast Group Inc. ....	1288
Gulf Coast Broadcasting Co. ....	1289

**H**

Haiti .....	1377
H & C Communications Inc. ....	1289
Harcourt Brace Jovanovich Inc. ....	1299
Harrington, Righter & Parsons Inc. ....	1304
Harriscop Broadcasting Corp. ....	1289
Harron Communications Corp. ....	1289
Harte-Hanks Communications Inc. ....	1289, 1296
Hearst Corp. ....	1299
Hearst Newspapers .....	1297
Hearst Stations .....	1289
Hernreich Broadcasting Stations Inc. ....	1289
Hi Ho Broadcasting .....	1289
Hix, Bob Co. Inc. ....	1305
Home News Publishing Co. ....	1289
Honduras .....	1377
Hong Kong .....	1377
Howard Publications Inc. ....	1297
Hubbard Broadcasting Inc. ....	1289
Hungary .....	1377
Hurley Co. ....	1305
Hyett/Ramsland Inc. ....	1305

**I**

IBA .....	1390, 1394
IBA Commercial Program Contractors .....	1395
Iceland .....	1377
Imes, Birney Jr. ....	1289
Independent Broadcasting Authority .....	1390, 1394
India .....	1378

**Total Commitment to  
Excellence  
In One Industry Only**

**BROADCASTING**

✓ **Project Management  
for Facilities Construction**

✓ **Turnkey Studio Systems  
TV, AM, FM, & Post  
Production including  
acoustical, electrical  
mechanical & structural**

✓ **Turnkey Transmission  
Systems  
including electrical,  
mechanical, structural**

✓ **Transmission Systems  
Refurbishing**


✓ **Transmission Systems  
Preventive Maintenance &  
Proofs of Performance**

**Harrison**  
systems Ltd.

**7515 Annapolis Road  
Suite 411  
Hyattsville, Maryland 20784**

**Washington, DC 301-731-5677  
Chicago, Ill. 312-359-6698**

# "TO RELIEVE MY CAMERAMEN'S BACKACHES AND MY



Art Biggs coordinates major engineering purchases for the six Corinthian stations. After careful evaluation of all the 1/2-inch camera/recorders on the market, he made a multi-million-dollar purchase of the Sony Betacam™ system.

"Betacam has several pluses. The most obvious of them are size and weight. We have one-man camera crews at all our stations. The camera/recorder that they take into the field is


right at 54½ pounds. Betacam will reduce this load by more than half—a significant reduction.

"As for quality of playback, you can see the difference with the naked eye. Its superiority is most apparent in scenes of fully saturated colors, particularly reds. It's cleaner. It doesn't have quite as much of the heavy, stringy-type noise we've grown to tolerate over the years.



# CONTROLLERS' HEADACHES, I TOOK ALL OF THESE."

*-Art Biggs, Vice President, Engineering, Corinthian Broadcasting Corporation*



"Another Betacam plus is that it's not a patchwork approach. It's a total Sony system developed from the camera to the recorder to the player.

"Then there's the bottom line. Betacam is at a very attractive price. It would have cost me hundreds of thousands of dollars more to get the same amount of camera/recorders that even approach this kind of quality from someone else.

"I'll definitely be back for more."

For more information on the Sony Betacam system, and there's a lot more to know, contact Sony Broadcast in New York/New Jersey at (201) 368-5085; in Chicago at (312) 860-7800; in Los Angeles at (213) 841-8711; in Atlanta at (404) 451-7671; or in Dallas at (214) 659-3600.

**SONY**  
Broadcast.

## Index to Contents

Indonesia .....	1378
Instructional television stations .....	1248
Inter-American Communications .....	1316
Intercontinental Communications Inc. ....	1316
Intercontinental Services Ltd. ....	1316
International channel frequencies .....	1392
International sales representatives .....	1316
International television stations .....	1367
Iran .....	1378
Iraq .....	1378
Ireland .....	1378
Israel .....	1378
Italy .....	1378
ITFS .....	1248
ITV .....	1248
Ivory Coast .....	1379

### J

Jamaica .....	1379
Japan .....	1379
Jefferson-Pilot Broadcasting Co. ....	1289
Jefferson-Pilot Publications Inc. ....	1297
Jordan .....	1379

### K

Kansas Broadcasting System Inc. ....	1289
Katz Independent Television .....	1305
Katz Television .....	1306
Kelly Broadcasting Co. ....	1289
Kenya .....	1379
Kettell-Carter Inc. ....	1307
King Broadcasting Co. ....	1290
Knight-Ridder Broadcasting Inc. ....	1290
Knight-Ridder Newspapers Inc. ....	1297
Koplar Communications Inc. ....	1290
Korea .....	1380
Kuwait .....	1380
KWTX Broadcasting Co. ....	1290

### L

Lamb Enterprises Inc. ....	1290
Landmark Communications Inc. ....	1290, 1297
Lanford, T. B. Estate .....	1290
Lebanon .....	1380
Lee Enterprises Inc. ....	1290, 1297
Lewis Broadcasting Corp. ....	1290
Liberia .....	1380
Liberty Broadcasting Inc. ....	1290
Libyan Arab Republic .....	1380
LIN Broadcasting Corp. ....	1290
Low Power television stations .....	1135
Loyola University .....	1290
LPTV .....	1135
Luxembourg .....	1380

### M

Madeira Island (see Portugal) .....	
Maine Broadcasting System .....	1290
Malaysia .....	1381
Maldives .....	1381
Malrite Communications Group Inc. ....	1290
Malta .....	1381
Manship Stations .....	1290
Market rankings .....	1
Marsh Media Inc. ....	1290
Martinique .....	1381
Mauritius .....	1381
May Broadcasting Co. ....	1290
McDermott Broadcast Sales Ltd. ....	1314
McGraw-Hill Broadcasting Co. ....	1291
McGraw-Hill Inc. ....	1299
McGuire, John L. Inc. ....	1307
McKinnon Broadcasting Co. ....	1291
Media General Inc. ....	1297
Media Sales South .....	1307
Meredith Corp. ....	1291, 1300
Messner & Co. Ltd. ....	1314
Metro Marketing West Ltd. ....	1314
Metromedia Inc. ....	1291
Metropot TV Ltd. ....	1314
Mexico .....	1381
Mid-America Television Co. ....	1291
Midcontinent Broadcasting Co. ....	1291
Midland Television Corp. ....	1291
Midwest Communications Inc. ....	1291
Midwest Television Inc. ....	1291
MMT Sales Inc. ....	1291, 1307
Monaco .....	1382
Mongolia .....	1382
Montana Television Network .....	1291
Moore, Art Inc. ....	1308
Moran, Ray .....	1292
Morocco .....	1382
Mozambique .....	1382
Morris Newspaper Corp. ....	1297
Multimedia Broadcasting Co. ....	1292
Multimedia Newspapers .....	1297
Mulvihill, Paul Ltd. ....	1315
Murphy, Morgan Newspapers .....	1297
Murphy, Morgan Stations .....	1292

### N

NBC .....	1292
NBC TV Spot Sales .....	1308
National Broadcasting Co. Inc. ....	1292
Nationwide Communications Inc. ....	1292
Netherlands .....	1383
Netherlands Antilles (West Indies) .....	1383
New Caledonia .....	1383
Newspaper ownership of television stations .....	1296
News Press & Gazette Co. ....	1292
Newsweek Inc. ....	1300
The New York Times Co. ....	1292, 1297, 1300
New Zealand .....	1383
Nicaragua .....	1383



## R.A. Marshall & Co.

Media Investment Analysts & Brokers  
Bob Marshall, President

- MEDIA INVESTMENT ANALYSIS
- MEDIA BROKERAGE
- APPRAISALS

508A Pineland Mall Office Center, Hilton Head Island, South Carolina 29928 (803) 681-5252  
809 Corey Creek, El Paso, Texas 79912 (915) 581-1038

Niger	1383
Nigeria	1383
Northern Mariana Islands	1384
Northern Plains Broadcasting Group	1292
North Korea	1380
Norway	1384

**O**

Oak Communications Inc.	1292
Oakes, Harlan G. & Assoc. Inc.	1308
Oklahoma Publishing Co. (see Gaylord Broadcasting Co.)	
Oman	1384
The Outlet Co.	1292
Owned & operated translator stations	1241

**P**

Pakistan	1384
Palmer Communications Inc.	1292
Panama	1384
Pan American Broadcasting Co.	1316
Pappas Telecasting Inc.	1292
Paraguay	1384
Park Broadcasting Inc.	1292
Park Newspapers Inc.	1297
People's Democratic Republic of Korea	1380
People's Democratic Republic of Yemen	1391
Peru	1385
Petry Television Inc.	1308
Philippines	1385
Pikes Peak Broadcasting Co.	1293
Plains Television Partnership	1293
Poland	1385
Post Corp.	1293
Post Corp. Newspapers	1297
Post-Newsweek Stations Inc.	1293
Portugal	1386
Programming, foreign language	1279
Publishing ownership of TV stations	1299
Puerto Rico	1005, 1074
Pulitzer Publishing Co.	1293

**Q**

Qatar	1386
Quincy Broadcasting Co.	1293

**R**

Radio-TV Representatives Ltd.	1315
Regional Reps Corp.	1309
Representatives, sales	1301
Republic of the Congo	1371
Retlaw Enterprises Inc.	1293
Reunion	1386
RKO General Inc.	1293
Rollins Inc.	1293
Romania	1386

**S**

St. Kitts	1386
St. Pierre & Miquelon	1386
Sainte Broadcasting Corp.	1293
Sales representatives	
American	1301
Canadian	1313
International	1316
Samoa	1386
Satellite earth stations serving television stations	1262
Satellite Syndicated Systems	1293
Saudi Arabia	1387
Schellenberg & Kirwan Inc.	1316
Schneider, Bruce & Co. Inc.	1309
Schonek, R. C. & W. E. (see Howard Green Group)	
Schurz Communications Inc.	1293, 1298
Scripps-Howard Broadcasting Co.	1293, 1298
Seaway Communications Inc.	1293

**Index to Contents**

**EDM & ASSOCIATES, INC.**

ENGINEERING CONSULTANTS

1110 Vermont Avenue, N.W. • Suite 1130 • Washington, D.C. 20005

(202) 296-0354

EARLY D. MONROE, JR., P.E., PRESIDENT

CLYDE GURLEY, PARTNER

FCC 1ST CLASS PERSONNEL ON STAFF

Seltel Inc.	1309
Senegal	1387
Shamrock Broadcasting	1293
Shively, Richard E.	1293
Sierra Leone	1387
SIN	1294, 1310
SIN TV Network	1310
Singapore	1387
Somali Democratic Republic	1387
The Soderlund Co.	1310
South Africa	1387
Spain	1387
Spain, Frank (see WTWV Inc.)	
Spanish International Communications Corp.	1294
Spot Time Ltd.	1310
Springfield Television Corp.	1294
Sri Lanka	1388
Standard Broadcast Sales Co. Ltd./TV	1315
The Standard Corp.	1294
Stations (See Television stations)	
Stauffer Communications Inc.	1294, 1298
Storer Communications Co.	1294
Storer TV Sales Inc.	1311
STV	1133
Subscription television stations	1133
Sudan	1388
Sumrall, Lester Evangelistic Assn. Inc.	1294
Surinam	1388
Swaziland	1388
Sweden	1388
Switzerland	1388
Syria	1389

**T**

The Tacher Co. Inc.	1311
Taft Broadcasting Co.	1294
Taiwan	1370
Tanzania	1389
Target Broadcast Sales	1315
Sarkes Tarzian Inc.	1294, 1297
Tele-Capital/Unicom Ltd.	1315
TeleRep Inc.	1311
Television Corp. Stations	1294
Television market rankings	1
Television Station Partners	1294
Television stations	
Applications for	1075
Call letters of	8
Canadian	1319
Commercial	18
Construction permits for	1075
Educational	1011
Group ownership of	1285
Instructional	1248
International	1367
Low power	1135
Market Rankings of	1
Newspaper ownership of	1296
Publishing interests with	1299
Sales representatives of	1301
Subscription	1133
Translators	1153
World stations & sets	1398
TV systems of the United Kingdom	1394
Television translators	1153
Television translators, owned & operated	1241
Thailand	1389
Times Mirror Co.	1294, 1298, 1300
Togo	1389
Toledo Blade Co.	1294

# TARGET/AID SEPARATES THE MEN FROM THE BOYS

Even the men 18-24 from the boys 18-24. Not to mention the boys from the girls, the old money from the new money, the Mercedes set from the tractor set from the Mercedes *and* tractor set. . . In fact, TARGET/AID helps to define audiences to a degree never possible before.

TARGET/AID® uses ClusterPlus™, a powerful marketing segmentation tool developed by Donnelley Marketing Information Services and Simmons Market Research Bureau, to profile a market or an audience by lifestyle characteristics. That gives you a big advantage over just age and sex demographics,

# MEN

because lifestyles are much better indicators of the products and services consumers are likely to buy.

TARGET/AID can bring a whole new perspective to broadcast advertising.

Now you can determine more than just the specific demographics of a broadcast audience; you can see what kind of *consumers* those numbers represent.

TARGET/AID lets you sharpen and refine your sales and marketing approach. You can differentiate stations, programming and formats from others with seemingly identical audience ratings. Even markets with similar rankings can be totally different when you examine the lifestyles of their populations.

TARGET/AID is the tool that allows you to pinpoint those audience differences and use them to your advantage.

That means a better selling approach for stations and better buying strategies for advertisers.

So whether your audience drives a tractor, or a Mercedes or both, TARGET/AID can help you identify your targets and deliver them more efficiently. Because TARGET/AID defines audiences like never before.

## TARGET/AID—The Ratings and Lifestyle Connection.

Available only from Arbitron Ratings.  
Contact your Arbitron Representative.  
(212) 887-1300

# ARBITRON® RATINGS

 ARBITRON RATINGS COMPANY  
a Control Data Company





Translator stations .....	1153
Tribune Co. ....	1298
Tribune Broadcasting Inc. ....	1294
Trinidad & Tobago .....	1389
Trinity Broadcasting Network Inc. ....	1295
Tunisia .....	1389
Turkey .....	1389
Turner Broadcasting Sales Inc. ....	1312
TV market rankings .....	1
TV stations (See Television Stations)	
TV translators .....	1153
TV translators, owned & operated .....	1241

**U**

Uganda .....	1390
Union of Soviet Socialist Republics .....	1391
Unirep Broadcasting Co. ....	1312
United Arab Emirates .....	1390
United Communications Corp. ....	1295, 1298
United Kingdom .....	1390
United Technical Publications .....	1300
United Television Inc. ....	1295
Upper Volta .....	1390
Uruguay .....	1390
USSR .....	1391

**V**

Venezuela .....	1391
Viacom Broadcasting Inc. ....	1295
Vietnam .....	1391
Virgin Islands .....	1010, 1074

**W**

Wabash Valley Broadcasting Corp. ....	1295
Wayne-Evans & Assoc. ....	1312

## Index to Contents

WBNS-TV Inc. ....	1295
Western Broadcasting Co. ....	1295
Western Broadcast Sales Ltd. ....	1316
Westinghouse Broadcasting & Cable Co. Inc. (See Group W)	
Wilson, Ralph C. Jr. ....	1295
WLEX-TV Inc. ....	1295
Wometco Enterprises Inc. ....	1295
Worrell Broadcasting Inc. ....	1295
Worrell Newspapers Inc. ....	1298
World television stations & sets .....	1398
WTMJ Inc. ....	1295
WTVY Inc. ....	1295
WTWV Inc. ....	1295

**Y**

Yemen Arab Republic .....	1391
Young, Adam Inc. ....	1312
Yugoslavia .....	1392

**Z**

Zaire Republic .....	1393
Zambia .....	1393
Zimbabwe .....	1393

### **RICHARD L. VEGA & ASSOCIATES**

- Radio-Telephone Systems Design
  - 900 MHz
  - Low Band
- Cellular Radio Systems Design
- MDS, LPTV, DEMS, DBS
- 2-Way
- Microwave Control

P.O. Box 191

(301) 437-7000

Pasadena, Maryland 21122

# For Complete Coverage

## OF THE COMMUNICATIONS INDUSTRY

### Turn to Television Digest Publications

- **SATELLITE WEEK** — Weekly newsletter covering the latest developments in satellite broadcasting, telecommunications, earth observation and space industrialization.
- **COMMUNICATIONS DAILY** — Daily newsletter covering all aspects of electronic communications including telephone and data communications, cable TV, teleconferencing, electronic publishing and emerging technologies.
- **VIDEO WEEK** — Weekly newsletter reporting the latest news on program sales and distribution for videocassettes, discs, pay TV and allied media.
- **TELEVISION DIGEST with CONSUMER ELECTRONICS** — Weekly newsletter presenting the most up-to-the-minute news, trends and developments in the television, cable, broadcasting and consumer electronics fields.
- **PUBLIC BROADCASTING REPORT** — Bi-weekly newsletter that supplies impartial, analytical news and information on public broadcasting, including funding, technical and regulatory news.
- **ACTION UPDATES** — Weekly supplements covering changes in the Cable, Television and Radio fields including licensing, franchising and other regulatory matters.

---

### Television Digest

1836 Jefferson Place, N.W., Washington, D.C. 20036

Phone: 202-872-9200

**YES!** Please send me information on the following services:


<input type="checkbox"/> Satellite Week	<input type="checkbox"/>	Television Digest with Consumer Electronics	<input type="checkbox"/>
<input type="checkbox"/> Communications Daily	Electronic Delivery	Public Broadcasting Report	<input type="checkbox"/>
<input type="checkbox"/> Video Week	Instant Access to on-line material	Cable, TV, Radio Action Updates	<input type="checkbox"/>

Name \_\_\_\_\_ Title \_\_\_\_\_

Company \_\_\_\_\_

Address \_\_\_\_\_

City, State, Zip \_\_\_\_\_ Phone No. \_\_\_\_\_



## CHANGING ADDRESS?

# PLEASE KEEP IN TOUCH!

We want you to get the best service possible and to do so, we need your help!

Because of the new format of TELEVISION & CABLE FACTBOOK, it's very important that we don't lose touch with you. To insure that you receive the next volume of this two-volume set as soon as it's published, we need to be advised of any address change that might affect delivery.

For your convenience, we have included the postage-paid card below.

Please change your records to reflect my new address and to insure that I will receive the second volume of my two-volume TELEVISION & CABLE FACTBOOK as soon as it's published.

### OLD ADDRESS

### NEW ADDRESS

\_\_\_\_\_  
Name

\_\_\_\_\_  
Name

\_\_\_\_\_  
Company

\_\_\_\_\_  
Company

\_\_\_\_\_  
Address

\_\_\_\_\_  
Address

\_\_\_\_\_  
City State Zip

\_\_\_\_\_  
City State Zip

( ) \_\_\_\_\_  
Phone No.

( ) \_\_\_\_\_  
Phone No.

\_\_\_\_\_  
Effective Date

# Just Some of the Products and Information Services Available from Television Digest

- **CABLE & STATION COVERAGE ATLAS** — Annual source book for television, cable and related industries, highlighted by updated Grade B contour, microwave, 35-mile and 55-mile zone maps plus information on MDS, LPTV and other vital subjects.
- **ELECTRONIC DELIVERY** — Instant access to all the data in the Television Digest newsletter information services via NewsNet, featuring a keyword search capability and headline scan function designed to give users the most up-to-date news available in the easiest, most timely fashion.
- **COMPUTERIZED MAILING LISTS** — Updated mailing lists of all U.S. operating cable systems, multiple system operators and operating U.S. television stations are available for rental.
- **SATELLITE WEEK** — Weekly newsletter covering the latest developments in satellite broadcasting, telecommunications, earth observation and space industrialization.
- **COMMUNICATIONS DAILY** — Daily newsletter covering all aspects of electronic communications including telephone and data communications, cable TV, teleconferencing, electronic publishing and emerging technologies.
- **VIDEO WEEK** — Weekly newsletter reporting the latest news on program sales and distribution for videocassettes, discs, pay TV and allied media.
- **TELEVISION DIGEST with CONSUMER ELECTRONICS** — Weekly newsletter presenting the most up-to-the-minute news, trends and developments in the television, cable, broadcasting and consumer electronic fields.
- **PUBLIC BROADCASTING REPORT** — Bi-weekly newsletter that supplies impartial, analytical news and information on public broadcasting, including funding, technical and regulatory news.
- **ACTION UPDATES** — Weekly supplements covering changes in the Cable, Television and Radio fields including licensing, franchising and other regulatory matters.



NO POSTAGE  
NECESSARY  
IF MAILED  
IN THE  
UNITED STATES

**BUSINESS REPLY CARD**

FIRST CLASS

PERMIT NO. 10388

WASHINGTON, D. C.

POSTAGE WILL BE PAID BY ADDRESSEE

**Television Digest**

1836 Jefferson Place N.W.

Washington, D. C. 20036



# Television Market Rankings

Listing 210 markets according to Arbitron Area of Dominant Influence Television Households

With Arbitron Prime Time Television Households

Asterisk (\*) indicates no Prime Time ranking

Arbitron ADI & Prime Time TV Households information & rank are based on the 1982-83 Arbitron Television Markets and Rankings Guide.

Market	Arbitron ADI TV Households	Rank	Arbitron Prime Time TV Households	Rank	Market Area Commercial TV Stations
New York, N.Y. ....	6,457,900	1	4,189,000	1	WABC-TV (7), WCBS-TV (2), WNBC-TV (4), WNEW-TV (5), WNJU-TV (47), WOR-TV (9), WPIX (11), WSNL-TV (67), WTBY (54), WWHT (68), WXTV (41)
Los Angeles, Cal. ....	4,241,000	2	2,535,000	2	KABC-TV (7), KBSC-TV (52), KCOP (13), KHJ-TV (9), KHOF-TV (30), KMEX-TV (34), KNBC (4), KNXT (2), KSCI (18), KTNB-TV (40), KTLA (5), KTTV (11), KWHY-TV (22)
Chicago, Ill. ....	2,999,700	3	1,995,000	3	WBBM-TV (2), WBBS-TV (60), WCFC-TV (38), WCIU-TV (26), WFBN (66), WFLD-TV (32), WGN-TV (9), WLS-TV (7), WMAQ-TV (5), WPWR-TV (60), WSNS-TV (44)
Philadelphia, Pa. ....	2,481,900	4	1,569,000	4	KYW-TV (3), WAAT (40), WCAU-TV (10), WFMZ-TV (69), WPHL-TV (17), WPVI-TV (6), WTAF-TV (29), WTVE (51), WWSG-TV (57)
San Francisco, Cal. ....	1,998,500	5	1,115,000	7	KBHK-TV (44), KDTV (14), KFCB (42), KFTY (50), KGO-TV (7), KICU-TV (36), KPIX (5), KRON-TV (4), KSTS (48), KTSF (26), KTVU (2), KTZO (20), KVOF-TV (38)
Boston, Mass. ....	1,930,800	6	1,264,000	5	WBZ-TV (4), WCVB-TV (5), WLVI-TV (56), WMUR-TV (9), WNEV-TV (7), WQTV (68), WSBK-TV (38), WSMW-TV (27), WXNE-TV (25)
Detroit, Mich. ....	1,674,800	7	1,116,000	6	CBET (9), WDIV (4), WGPR-TV (62), WIHT (31), WJBK-TV (2), WKBD-TV (50), WXON (20), WXYZ-TV (7)
Washington, D.C. ....	1,510,100	8	916,000	10	WCQR (50), WDCA-TV (20), WDMV-TV (9), WHAG-TV (25), WJLA-TV (7), WRC-TV (4), WTKK (66), WTTG (5)
Cleveland, Ohio ....	1,408,900	9	919,000	9	WAKR-TV (23), WCLQ-TV (61), WDLI (17), WEWS (5), WJKW-TV (8), WKYC-TV (3), WOAC (67), WUAB (43)
Dallas-Fort Worth, Tex. ....	1,403,000	10	977,000	8	KDFW-TV (4), KNBN-TV (33), KTVT (11), KTWS-TV (27), KTXA (21), KXAS-TV (5), KXTX-TV (39), WFAA-TV (8)
Houston, Tex. ....	1,326,000	11	739,000	12	KHOU-TV (11), KHTV (39), KPRC-TV (2), KRIV-TV (26), KTRK-TV (13), KTXH (20)
Pittsburgh, Pa. ....	1,229,600	12	768,000	11	KDKA-TV (2), WPCB-TV (40), WPGH-TV (53), WPTT-TV (22), WPXI (11), WTAE-TV (4)
Miami, Fla. ....	1,156,700	13	669,000	15	WCIX-TV (6), WDZL (39), WHFT (45), WLTV (23), WPLG (10), WSVN (7), WTVJ (4)
Minneapolis-St. Paul, Minn. ...	1,141,700	14	702,000	14	KMSP-TV (9), KSTP-TV (5), KTMA-TV (23), KXLI (41), WCCO-TV (4), WFBT-TV (29), WTCN-TV (11)
Atlanta, Ga. ....	1,117,400	15	657,000	16	WAGA-TV (5), WANX-TV (46), WATL-TV (36), WSB-TV (2), WTBS (17), WVEU (69), WXIA-TV (11)
Seattle-Tacoma, Wash. ....	1,110,400	16	596,000	17	KCPQ (13), KING-TV (5), KIRO-TV (7), KOMO-TV (4), KSTW (11), KVOS-TV (12)
Tampa-St. Petersburg, Fla. ...	1,077,600	17	584,000	18	WCLF (22), WFTS (28), WTOG (44), WTSP-TV (10), WTVT (13), WXFL (8), WXLTV (40)
St. Louis, Mo. ....	1,040,600	18	709,000	13	KDNL-TV (30), KMOX-TV (4), KNLC (24), KPLR-TV (11), KSDK (5), KTVI (2)
Denver, Colo. ....	911,600	19	523,000	20	KBTV (9), KCNC-TV (4), KDVR (31), KMGH-TV (7), KWGN-TV (2)
Baltimore, Md. ....	856,900	20	544,000	19	WBAL-TV (11), WBFF (45), WJZ-TV (13), WMAR-TV (2), WNUV-TV (54)
Sacramento-Stockton, Cal. ....	851,200	21	479,000	22	KCRA-TV (3), KCSO (19), KQVR-TV (13), KRBK-TV (31), KTXL (40), KXTV (10)
Portland, Ore. ....	814,100	22	476,000	23	KATU (2), KECH (22), KGW-TV (8), KOIN-TV (6), KPTV (12)
Indianapolis, Ind. ....	800,200	23	514,000	21	WHMB-TV (40), WISH-TV (8), WRTV (6), WTHR (13), WTTV (4)
Hartford-New Haven, Conn. ...	797,700	24	408,000	29	WFSB (3), WHCT-TV (18), WTNH-TV (8), WTXN (20), WVIT (30)

(Continued on next page)



# Metropolitan Markets

Market	Arbitron ADI TV Households	Rank	Arbitron Prime Time TV Households	Rank	Market Area Commercial TV Stations
Phoenix, Ariz. ....	774,300	25	442,000	26	KNAZ-TV (2), KNXV-TV (15), KPAZ-TV (21), KPHO-TV (5), KPNX-TV (12), KTSP-TV (10), KTVK (3), KTVW-TV (33), KUSK (7)
San Diego, Cal. ....	723,400	26	329,000	38	KCST-TV (39), KFMB-TV (8), KGTV (10), KUSI-TV (51), XETV (6)
Kansas City, Mo. ....	704,000	27	460,000	24	KCTV (5), KMBC-TV (9), KSHB-TV (41), KYFC (50), WDAF-TV (4)
Cincinnati, Ohio ....	695,200	28	447,000	25	WBTI (64), WCPO-TV (9), WKOI (43), WKRC-TV (12), WLWT (5), WXIX-TV (19)
Milwaukee, Wis. ....	685,900	29	439,000	27	WCGV-TV (24), WISN-TV (12), WITI-TV (6), WTMJ-TV (4), WVCY-TV (30), WVTV (18)
Nashville, Tenn. ....	641,000	30	428,000	28	WNGE (2), WSMV (4), WTVF (5), WZTV (17)
Charlotte, N.C. ....	636,700	31	344,000	33	WBTV (3), WCCB (18), WHKY-TV (14), WPCQ-TV (36), WSOC-TV (9)
Buffalo, N.Y. ....	632,800	32	343,000	35	WGRZ-TV (2), WIVB-TV (4), WKBW-TV (7), WUTV (29)
Orlando-Daytona Beach, Fla. ....	626,900	33	343,000	35	WCPX-TV (6), WESH-TV (2), WFTV (9), WIYE (55), WMOD (43), WOFL (35), WTGL-TV (52)
New Orleans, La. ....	606,500	34	366,000	32	WDSU-TV (6), WGNO-TV (26), WVUE (8), WWL-TV (4)
Columbus, Ohio ....	590,800	35	383,000	30	WBNS-TV (10), WCMH-TV (4), WSFJ (52), WTVN-TV (6)
Memphis, Tenn. ....	582,100	36	376,000	31	WHBQ-TV (13), WMC-TV (5), WMKW-TV (30), WPTY-TV (24), WREG-TV (3)
Grand Rapids-Kalamazoo-Battle Creek, Mich. ....	578,100	37	312,000	42	WKZO-TV (3), WOTV (8), WUHQ-TV (41), WXMI (17), WZZM-TV (13)
Raleigh-Durham, N.C. ....	576,100	38	295,000	46	WKFT (40), WLFL-TV (22), WRAL-TV (5), WPTF-TV (28), WTVD (11)
Greenville, Spartanburg, S.C.—Asheville, N.C. ....	576,000	39	344,000	33	WGGT-TV (16), WLOS-TV (13), WSPA-TV (7), WYFF-TV (4)
Oklahoma City, Okla. ....	561,100	40	306,000	44	KAUT (43), KGMC (34), KOCO-TV (5), KOKH-TV (25), KTBO-TV (14), KTVY (4), KWTU (9)
Providence, R.I.—New Bedford, Mass. ....	577,500	41	324,000	39	WJAR-TV (10), WLNE (6), WPRI-TV (12), WSTG (64)
Salt Lake City, Utah ....	533,400	42	315,000	41	KSL-TV (5), KSTU (20), KTVX (4), KUTV (2), KYUS-TV (3)
Charleston-Huntington, W.Va. .	525,300	43	339,000	37	WCHS-TV (8), WOWK-TV (13), WSAZ-TV (3), WTSF (61), WVAH-TV (23)
Louisville, Ky. ....	520,700	44	310,000	43	WAVE-TV (3), WDRB-TV (41), WHAS-TV (11), WLKY-TV (32)
San Antonio, Tex. ....	502,700	45	302,000	45	KENS-TV (5), KMOL-TV (4), KSAT-TV (12), KWEX-TV (41)
Norfolk-Portsmouth-Newport News-Hampton, Va. ....	495,800	46	274,000	52	WAVY-TV (10), WTKR-TV (3), WTVZ (33), WVEC-TV (13), WYAH (27)
Birmingham, Ala. ....	491,800	47	291,000	47	WBMG (42), WBRC-TV (6), WTOO (21), WVTM-TV (13)
Harrisburg-York-Lancaster-Lebanon, Pa. ....	483,400	48	268,000	53	WGAL-TV (8), WGCN-TV (49), WHP-TV (21), WHTM-TV (27), WLYH-TV (15), WPMT (43)
Dayton, Ohio ....	477,100	49	283,000	49	WDTN (2), WHIO-TV (7), WKEF (22), WKOI (43), WTJC (26)
Wilkes Barre-Scranton, Pa. ...	471,600	50	276,000	51	WBRE (28), WDAU-TV (22), WNEP-TV (16)
Greensboro-Winston Salem-High Point, N.C. ....	468,800	51	321,000	40	WFMY-TV (2), WGGT (48), WGHP-TV (8), WJTM-TV (45), WXII (12)
Albany-Schenectady-Troy, N.Y. ....	467,000	52	284,000	48	WCDC (19), WNYT (13), WRGB (6), WTEN (10), WXXA-TV (23)
Flint-Saginaw-Bay City, Mich..	453,900	53	242,000	58	WEYI-TV (25), WJRT-TV (12), WNEM-TV (5)
Little Rock, Ark. ....	453,400	54	280,000	50	KARK-TV (4), KATV (7), KLRT (16), KTHV (11)
Shreveport, La.-Texarkana, Tex. ....	440,500	55	258,000	54	KSLA-TV (12), KTAL-TV (6), KTBS-TV (3)
Richmond, Va. ....	435,900	56	251,000	57	WRLH-TV (35), WTVR-TV (6), WVIR-TV (29), WWBT (12), WXEX-TV (8)
Tulsa, Okla. ....	430,800	57	254,000	55	KGCT-TV (41), KJRH (2), KOKI-TV (23), KOTV (6), KTUL-TV (8)
Knoxville, Tenn. ....	420,500	58	225,000	62	WATE-TV (6), WBIR-TV (10), WINT-TV (55), WTVK (26)
Wichita-Hutchinson, Kan. ....	413,000	59	214,000	64	KAKE-TV (10), KAYS-TV (7), KLOE-TV (10), KSNC (2), KSNB (11), KSNK (8), KSNW (3), KTVC (6), KUPK-TV (13), KWCH-TV (12)
Toledo, Ohio ....	405,800	60	252,000	56	WDHO-TV (24), WTOL-TV (11), WTVG (13)

# Metropolitan Markets

Market	Arbitron ADI TV		Arbitron Prime Time TV		Market Area Commercial TV Stations
	Households	Rank	Households	Rank	
Mobile, Ala.-Pensacola, Fla. . . .	399,700	61	239,000	59	WALA-TV (10), WEAR-TV (3), WKRG-TV (5), WPXI (15)
Jacksonville, Fla. . . . .	383,100	62	212,000	66	WAWS-TV (30), WJKS-TV (17), WJXT (4), WNFT (47), WTLV (12)
Fresno, Cal. . . . .	372,700	63	201,000	68	KAIL (53), KFSN-TV (30), KFTV (21), KJEO (47), KMPH (26), KSEE (24)
West Palm Beach, Fla. . . . .	368,500	64	113,000	105	WFLX (8), WPEC (12), WPTV (5), WTVX (34)
Des Moines, Iowa . . . . .	367,500	65	213,000	65	KCBR (17), KCCI-TV (8), WHO-TV (13), WOI-TV (5)
Roanoke-Lynchburg, Va. . . . .	359,700	66	207,000	67	WDBJ-TV (7), WSET-TV (13), WSLS-TV (10)
Syracuse, N.Y. . . . .	358,800	67	230,000	60	WIXT (9), WSTM-TV (3), WTVH (5)
Albuquerque, N.M. . . . .	357,800	68	192,000	72	KGGM-TV (13), KGSW (14), KNAT (23), KOAT-TV (7), KOB-TV (4)
Green Bay, Wis. . . . .	351,300	69	224,000	63	WBAY-TV (2), WFRV-TV (5), WJMN-TV (3), WLRE (26), WLUK-TV (11)
Omaha, Neb. . . . .	341,800	70	230,000	60	KETV (7), KMTV (3), WOWT (6)
Rochester, N.Y. . . . .	337,500	71	198,000	69	WHEC-TV (10), WOKR (13), WROC-TV (8), WUHF (31)
Paducah, Ky.-Cape Girardeau, Mo.-Harrisburg, Ill. . . . .	336,400	72	198,000	69	KFVS-TV (12), KPOB-TV (15), WCEE (13), WDDD-TV (27), WPSD-TV (6), WSIL-TV (3)
Davenport, Iowa-Rock Island- Moline, Ill. (Quad City) . . . .	331,200	73	183,000	74	WHBF-TV (4), WOC-TV (6), WQAD-TV (8)
Springfield-Decatur-Champaign, Ill. . . . .	329,300	74	198,000	69	WAND (17), WCIA (3), WICD (15), WICS (20), WRSP-TV (55)
Spokane, Wash. . . . .	326,900	75	175,000	77	KAYU-TV (28), KHQ-TV (6), KREM-TV (2), KXLY-TV (4)
Cedar Rapids-Waterloo, Iowa . .	318,000	76	185,000	73	KCRG-TV (9), KDUB-TV (40), KGAN-TV (2), KWVL (7)
Portland-Poland Spring, Me. . .	303,000	77	166,000	82	WCSH-TV (6), WGAN-TV (13), WMTW (8)
Lexington, Ky. . . . .	292,300	78	168,000	81	WKYH-TV (57), WKYT-TV (27), WLEX-TV (18), WTVQ-TV (36)
Chattanooga, Tenn. . . . .	287,400	79	182,000	75	WDEF-TV (12), WDSI-TV (61), WRCB-TV (3), WTVC (9)
South Bend-Elkhart, Ind. . . . .	281,300	80	177,000	76	WHME-TV (46), WNDU-TV (16), WSBT-TV (22), WSJV (28)
Youngstown, Ohio . . . . .	277,000	81	169,000	79	WFMJ-TV (21), WKBN-TV (27), WYTV (33)
Springfield, Mo. . . . .	274,400	82	151,000	86	KMTC (27), KOLR-TV (10), KSPR (33), KYTV (3)
Johnstown-Altoona, Pa. . . . .	269,500	83	169,000	79	WFAT-TV (19), WJAC-TV (6), WOPC (23), WTAJ-TV (10)
Bristol, Va.-Kingsport-Johnson City, Tenn. . . . .	268,000	84	170,000	78	WCYB-TV (5), WJHL-TV (11), WKPT-TV (19)
Austin, Tex. . . . .	262,000	85	129,000	95	KTBC-TV (7), KTVV (36), KVUE-TV (24)
Jackson, Miss. . . . .	261,400	86	160,000	84	WAPT (16), WJTV (12), WLBT-TV (3)
Tucson, Ariz. . . . .	259,800	87	147,000	88	KGUN-TV (9), KOLD-TV (13), KVOA-TV (4), KZAZ (11)
Evansville, Ind. . . . .	259,700	88	151,000	86	WEHT (25), WFIE-TV (14), WTVW (7)
Lincoln-Hastings-Kearney, Neb.	254,400	89	121,000	100	KBGT-TV (8), KGIN-TV (11), KHAS-TV (5), KHGI-TV (13), KOLN-TV (10), KSNB-TV (4), KWNB-TV (6)
Columbia, S.C. . . . .	247,900	90	147,000	88	WCCT-TV (57), WIS-TV (10), WLTX (19), WOLO-TV (25)
Huntsville-Decatur-Florence, Ala. . . . .	245,200	91	163,000	83	WAAY-TV (31), WAFF (48), WHNT-TV (19), WOWL-TV (15)
Baton Rouge, La. . . . .	243,300	92	158,000	85	WAFB-TV (9), WRBZ (2), WRBT (33)
Fort Wayne, Ind. . . . .	240,700	93	142,000	91	WANE-TV (15), WFFT-TV (55), WKJG-TV (33), WPTA (21), WXJC-TV (63)
Burlington, Vt.-Plattsburgh, N.Y. . . . .	237,600	94	112,000	108	WCAX-TV (3), WNNE-TV (31), WPTZ (5), WVNY (22)
Sioux Falls-Mitchell, S.D. . . . .	231,800	95	132,000	94	KABY-TV (9), KDLO-TV (3), KDLT (5), KELO-TV (11), KPLO-TV (6), KPRY-TV (4), KSFY-TV (13)
Springfield, Mass. . . . .	230,700	96	113,000	105	WGGB-TV (40), WWLP (22)
Waco-Temple, Tex. . . . .	216,800	97	106,000	114	KBTX-TV (3), KCEN-TV (6), KWTX-TV (10)
Lansing, Mich. . . . .	214,700	98	118,000	102	WFSL-TV (47), WILX-TV (10), WJIM-TV (6)
Peoria, Ill. . . . .	212,200	99	134,000	92	WBLN (43), WEEK-TV (25), WMBD-TV (31), WRAU-TV (19)
Greenville-New Bern- Washington, N.C. . . . .	211,400	100	144,000	90	WCTI (12), WITN-TV (7), WNCT-TV (9)
Madison, Wis. . . . .	202,900	101	134,000	92	WISC-TV (3), WKOW-TV (27), WMTV (15)
Las Vegas, Nev. . . . .	200,100	102	111,000	109	KLAS-TV (8), KTNV-TV (13), KVBC (3), KVVU-TV (5)
Augusta, Ga. . . . .	199,700	103	118,000	102	WAGT (26), WJBF (6), WRDW-TV (12)
Colorado Springs-Pueblo, Colo. .	199,500	104	128,000	96	KKTV (11), KOAA-TV (5), KRDO-TV (13)
Monroe, La.-El Dorado, Ark. . .	196,100	105	113,000	105	KARD (14), KNOE-TV (8), KTVE (10)

# Metropolitan Markets

Market	Arbitron ADI TV Households	Rank	Arbitron Prime Time TV Households	Rank	Market Area Commercial TV Stations
El Paso, Tex. ....	194,400	106	102,000	117	KAVE-TV (6), KCIK (14), KDBC-TV (4), KTSM-TV (9), KVIA-TV (13)
Savannah, Ga. ....	192,700	107	102,000	117	WJCL (22), WSAV-TV (3), WTOG-TV (11)
Fargo, N.D. ....	192,500	108	111,000	109	KTHI-TV (11), KVNJ-TV (15), KXJB-TV (4), WDAY-TV (6), WDAZ-TV (8)
Rockford, Ill. ....	188,100	109	114,000	104	WIFR-TV (23), WQRF-TV (39), WREX-TV (13), WTVO (17)
Salinas-Monterey, Cal. ....	184,800	110	100,000	120	KCBA (35), KMST (46), KNTV (11), KSBW-TV (8)
Charleston, S.C. ....	184,600	111	120,000	101	WCBD-TV (2), WCIV (4), WCSC-TV (5)
Columbus, Ga. ....	183,300	112	124,000	98	WLTZ (38), WRBL (3), WWSW (66), WTVM (9), WXTX (54)
Lafayette, La. ....	183,300	112	125,000	97	KADN (15), KATC (3), KLFY-TV (10)
Amarillo, Tex. ....	177,100	114	98,000	121	KAMR-TV (4), KFDA-TV (10), KJTV (14), KVII-TV (7), KVIJ-TV (8)
Duluth, Minn.-Superior, Wis. ....	177,100	114	104,000	116	KBJR-TV (6), KDLH-TV (3), WDIO-TV (10), WIRT (13)
Santa Barbara-Santa Maria- San Luis Obispo, Cal. ....	176,000	116	62,000	154	KCOY-TV (12), KEYT (3), KSBY-TV (6)
Fort Myers-Naples, Fla. ....	173,900	117	79,000	136	WBBH-TV (20), WEVU (26), WINK-TV (11)
Joplin, Mo.-Pittsburg, Kan. ....	173,600	118	109,000	112	KOAM-TV (7), KODE-TV (12), KSNF (16)
Montgomery, Ala. ....	169,700	119	110,000	111	WCOV-TV (20), WKAB-TV (32), WSFA-TV (12)
Yakima, Wash. ....	168,500	120	83,000	134	KAPP (35), KEPR-TV (19), KIMA-TV (29), KLEW-TV (3), KNDO (23), KNDU (25), KVEW (42)
Beaumont-Port Arthur, Tex. ....	167,700	121	123,000	99	KBMT (12), KFDM-TV (6), KJAC-TV (4)
Eugene, Ore. ....	167,300	122	74,000	137	KCBY-TV (11), KEZI-TV (9), KPIC (4), KVAL-TV (13)
Terre Haute, Ind. ....	162,900	123	101,000	119	WBAK-TV (38), WTHI-TV (10), WTWO (2)
McAllen-Brownsville, Tex. (Lower Rio Grand Valley) ..	162,400	124	69,000	145	KGBT-TV (4), KRGV-TV (5), KVEO (23)
Reno, Nev. ....	158,200	125	69,000	145	KAME-TV (21), KCRL (4), KOLO-TV (8), KTVN (2)
Boise, Ida. ....	158,100	126	94,000	124	KBCI-TV (2), KIVI (6), KTRV (12), KTVB (7)
Tallahassee, Fla. ....	155,700	127	70,000	142	WCTV (6), WECA (27), WTWC (40), WVGA (44)
Wichita Falls, Tex.-Lawton, Okla. ....	155,300	128	88,000	127	KAUZ-TV (6), KFDX-TV (3), KSWO-TV (7)
Wheeling, W.Va.-Steubenville, Ohio ....	155,000	129	108,000	113	WTOV-TV (9), WTRF-TV (7)
Wausau-Rhineland, Wis. ....	154,800	130	88,000	127	WAEO-TV (12), WAOW-TV (9), WSAW-TV (7)
Bluefield-Beckley-Oak Hill, W.Va. ....	151,800	131	67,000	149	WOAY-TV (4), WVVA (6)
Traverse City-Cadillac, Mich. ....	151,000	132	98,000	121	WGTQ (8), WGTU (29), WPBN-TV (7), WTOM-TV (4), WWTV (9), WWUP-TV (10)
La Crosse-Eau Claire, Wis. ....	150,800	133	96,000	123	WEAU-TV (13), WKBT (8), WQOW-TV (18), WXOW-TV (19)
Lubbock, Tex. ....	150,700	134	93,000	125	KAMC (28), KCBT-TV (11), KJAA (34), KLBK-TV (13), KMCC (12), KSWs-TV (8)
Binghamton, N.Y. ....	150,200	135	84,000	132	WBNG-TV (12), WICZ-TV (40), WMGC-TV (34)
Corpus Christi, Tex. ....	149,800	136	92,000	126	KIII (3), KORO (28), KRIS-TV (6), KZTV (10)
Sioux City, Iowa ....	149,300	137	83,000	134	KCAU-TV (9), KMEG (14), KTVI (4)
Macon, Ga. ....	145,000	138	69,000	145	WCWB-TV (41), WGXA-TV (24), WMAZ-TV (13)
Columbia-Jefferson City, Mo. ....	142,000	139	88,000	127	KCBJ-TV (17), KOMU-TV (8), KRCG (13)
Chico-Redding, Cal. ....	141,000	140	65,000	152	KHSL-TV (12), KRCR-TV (7)
Rochester, Minn.-Mason City, Iowa-Austin, Minn. ....	140,700	141	88,000	127	KAAL (6), KIMT (3), KTTC (10)
Minot-Bismarck-Dickinson, N.D. ....	134,400	142	71,000	140	KFYR-TV (5), KMOT (10), KNDX (2), KQCD-TV (7), KUMV-TV (8), KXMB-TV (12), KXMC-TV (13), KXMD-TV (11)
Columbus-Tupelo, Miss. ....	134,200	143	85,000	131	WCBI-TV (4), WTVA (9), WWSB-TV (27)
Erie, Pa. ....	132,600	144	105,000	115	WICU-TV (12), WJET-TV (24), WSEE (35)
Odessa-Midland, Tex. ....	132,100	145	68,000	148	KMID-TV (2), KOSA-TV (7), KTPX (9), KWAB-TV (4)
Topeka, Kan. ....	132,100	145	65,000	152	KLDH (49), KSNT (27), WIBW-TV (13)
Florence, S.C. ....	129,300	147	84,000	132	WBTW (13), WPDE-TV (15)
Fort Smith, Ark. ....	129,200	148	70,000	142	KFSM-TV (5), KHBS (40), KPOM-TV (24), KTVP (29)
Albany, Ga. ....	128,200	149	74,000	137	WALB-TV (10), WTSG (31)
Bakersfield, Cal. ....	125,100	150	66,000	150	KBAK-TV (29), KERO-TV (23), KPWR-TV (17)
Wilmington, N.C. ....	123,600	151	71,000	140	WECT (6), WWAY (3)
Medford, Ore. ....	117,300	152	59,000	156	KOBI (5), KOTI (2), KTVL (10)
Quincy, Ill.-Hannibal, Mo. ....	117,200	153	70,000	142	KHQA-TV (7), WGEM-TV (10)
Missoula-Butte, Mont. ....	116,100	154	55,000	157	KCFW-TV (9), KECI-TV (13), KPAX-TV (8), KTVM (6), KXLF-TV (4)
Abilene-Sweetwater, Tex. ....	110,000	155	66,000	150	KACB-TV (3), KRBC-TV (9), KTAB-TV (32), KTXS-TV (12)
Bangor, Me. ....	109,400	156	73,000	139	WABI-TV (5), WLBZ-TV (2), WVII-TV (7)
Idaho Falls-Pocatello, Ida. ....	103,500	157	54,000	158	KID-TV (3), KIFI-TV (8), KPVI (6)

# Metropolitan Markets

Market	Arbitron ADI TV Households	Rank	Arbitron Prime Time TV Households	Rank	Market Area Commercial TV Stations
Utica, N.Y.	101,200	158	45,000	160	WKTU (2), WUTR (20)
Dothan, Ala.	95,500	159	60,000	155	WDHN (18), WTVY (4)
Tyler, Tex.	95,200	160	44,000	162	KLTV (7), KTRE-TV (9)
Rapid City, S.D.	93,700	161	45,000	160	KDUH-TV (4), KEVN-TV (7), KHSD-TV (11), KIVV-TV (5), KOTA-TV (3), KSGW-TV (12)
Lake Charles, La.	90,300	162	40,000	164	KPLC-TV (7), KVHP (29)
Laurel-Hattiesburg, Miss.	85,100	163	34,000	173	WDAM-TV (7)
Elmira, N.Y.	83,600	164	26,000	178	WENY-TV (36), WETM-TV (18)
Salisbury, Md.	81,500	165	38,000	168	WBOC-TV (16), WMDT (47)
Alexandria, Minn.	79,900	166	43,000	163	KCMT (7), KNMT (12)
Billings-Hardin, Mont.	78,300	167	39,000	166	KOUS-TV (4), KTVQ (2), KULR-TV (8)
Clarksburg-Weston, W.Va.	76,300	168	47,000	159	WBOY-TV (12), WDTV (5), WLYJ (46)
Watertown-Carthage, N.Y.	76,100	169	26,000	178	WWNY-TV (7)
Gainesville, Fla.	73,800	170	23,000	182	WCJB (20)
Meridian, Miss.	71,800	171	39,000	166	WHTV (24), WLBM-TV (30), WTOK-TV (11)
Ardmore-Ada, Okla.	68,200	172	37,000	170	KTEN (10), KXII (12)
Jonesboro, Ark.	67,700	173	27,000	177	KAIT-TV (8)
Alexandria, La.	67,500	174	38,000	168	KALB-TV (5), KLAX-TV (31)
Greenwood-Greenville, Miss.	67,400	175	37,000	170	WABG-TV (6), WXVT (15)
Panama City, Fla.	63,700	176	40,000	164	WJHG-TV (7), WMBB (13)
Great Falls, Mont.	63,200	177	29,000	176	KFBB-TV (5), KRTV (3)
El Centro, Cal.-Yuma, Ariz.	60,200	178	13,000	194	KECY-TV (9), KYEL-TV (13)
Biloxi-Gulfport-Pascagoula, Miss.	58,900	179	37,000	170	WLOX-TV (13)
Casper-Riverton, Wyo.	57,400	180	25,000	180	KCWY-TV (14), KOWY (5), KTNW (10), KTWO-TV (2), KWWY (13)
Eureka, Cal.	56,800	181	23,000	182	KIEM-TV (3), KVIQ-TV (6)
Marquette, Mich.	56,000	182	24,000	181	WLUC-TV (6)
Jackson, Tenn.	55,900	183	32,000	174	WBBJ-TV (7)
Roswell, N.M.	54,700	184	15,000	192	KBIM-TV (10)
Bowling Green, Ky.	54,200	185	30,000	175	WBKO (13)
Grand Junction, Colo.	52,500	186	23,000	182	KJCT-TV (8), KREX-TV (5), KREY-TV (10), KREZ-TV (6)
Tuscaloosa, Ala.	50,200	187	12,000	196	WCFT-TV (33)
Palm Springs, Cal.	49,800	188	13,000	194	KESQ-TV (42), KMIR-TV (36)
Cheyenne, Wyo.	49,600	189	23,000	182	KSTF (10), KTVS (3), KYCU-TV (5)
St. Joseph, Mo.	49,500	190	20,000	186	KQTV (2)
Lafayette, Ind.	42,200	191	12,000	196	WLFI-TV (18)
Anniston, Ala.	41,800	192	19,000	188	WHMA-TV (40)
Lima, Ohio	40,100	193	17,000	190	WLIO (35), WTLW (44)
Parkersburg, W.Va.	38,200	194	9,000	202	WTAP-TV (15)
Harrisonburg, Va.	37,000	195	20,000	186	WHSV-TV (3)
San Angelo, Tex.	35,900	196	10,000	199	KLST (8)
Mankato, Minn.	33,300	197	15,000	192	KEYC-TV (12)
Zanesville, Ohio	30,500	198	10,000	199	WHIZ-TV (18)
Laredo, Tex.	30,200	199	10,000	199	KGNS-TV (8), KVTU (13)
Presque Isle, Me.	29,500	200	9,000	202	WAGM-TV (8)
Ottumwa, Iowa-Kirksville, Mo.	29,400	201	18,000	189	KTVO (3)
Farmington, N.M.	27,600	202	4,000	209	KIVA-TV (12)
Twin Falls, Ida.	26,700	203	12,000	196	KMVT (11)
Bend, Ore.	25,400	204	5,000	207	KTVZ (21)
Victoria, Tex.	25,000	205	3,000	210	KAVU-TV (25), KXIX (19)
Helena, Mont.	18,700	206	5,000	207	KTVG (12)
Selma, Ala.	17,600	207	7,000	206	WSLA (8)
North Platte, Neb.	17,500	208	8,000	205	KNOP-TV (2)
Alpena, Mich.	11,500	209	9,000	202	WBKB-TV (11)
Glendive, Mont.	6,100	210	*	*	KXGN-TV (5)

# E

## EQUIPMENT MANUFACTURERS, SUPPLIERS, SERVICES . . . HAVE YOU TRIED TELEVISION DIGEST ACTION UPDATES



ADVERTISERS IN THE ACTION UPDATES REACH THE "CREAM OF THE CROP" EVERY WEEK — The top industry decision-makers with the top buying power in Cable, TV, Radio.

Learn more about this outstanding advertising buy. For complete advertising details, call collect: 202/872-9200.

# Alphabetical List of TV Markets—Arbitron 1982-1983

## Arbitron ADI TV Households Ranking

City	Rank	City	Rank	City	Rank
Aberdeen, S.D. (see Sioux Falls-Mitchell)		Detroit, Mich.	7	Johnstown-Altoona, Pa.	83
Abilene-Sweetwater, Tex.	155	Dickinson, N.D. (see Minot-Bismarck)		Jonesboro, Ark.	173
Ada, Okla. (see Ardmore-Ada)		Dothan, Ala.	159	Joplin, Mo.-Pittsburg, Kan.	118
Akron, O. (see Cleveland)		Dubuque, Ia. (see Cedar Rapids-Waterloo)		Kalamazoo, Mich.	
Albany, Ga.	149	Duluth, Minn.-Superior, Wis.	114	(see Grand Rapids-Kalamazoo-Battle Creek)	
Albany-Schenectady-Troy, N.Y.	52	Durham, N.C. (see Raleigh-Durham)		Kansas City, Mo.	27
Albuquerque, N.M.	68	Eau Claire, Wis. (see La Crosse-Eau Claire)		Kearney, Neb. (see Lincoln-Hastings-Kearney)	
Alexandria, La.	174	El Centro, Cal.-Yuma, Ariz.	178	Kingsport, Tenn. (see Bristol-Kingsport-Johnson City)	
Alexandria, Minn.	166	El Dorado, Ark. (see Monroe-El Dorado)		Kirkville, Mo. (see Ottumwa, Ia.-Kirkville, Mo.)	
Allentown, Pa. (see Philadelphia)		El Paso, Tex.	106	Knoxville, Tenn.	58
Alpena, Mich.	209	Elkhart, Ind. (see South Bend-Elkhart)		La Crosse-Eau Claire, Wis.	133
Altoona, Pa. (see Johnstown-Altoona)		Elmira, N.Y.	164	Lafayette, Ind.	191
Amarillo, Tex.	114	Erie, Pa.	144	Lafayette, La.	112
Ann Arbor, Mich. (see Detroit)		Eugene, Ore.	122	Lake Charles, La.	162
Anniston, Ala.	192	Eureka, Cal.	181	Lancaster, Pa. (see Harrisburg-York-Lancaster-Lebanon)	
Ardmore-Ada, Okla.	172	Evansville, Ind.	88	Lansing, Mich.	98
Asheville, N.C. (see Greenville-Spartanburg-Asheville)		Fargo, N.D.	108	Laredo, Tex.	199
Atlanta, Ga.	15	Farlington, N.M.	202	Las Vegas, Nev.	102
Augusta, Ga.	103	Fayetteville, Ark. (see Fort Smith)		Laurel-Hattiesburg, Miss.	163
Austin, Minn. (see Rochester-Mason City-Austin)		Fayetteville, N.C. (see Raleigh-Durham)		Lawton, Okla.	
Austin, Tex.	85	Flagstaff, Ariz. (see Phoenix)		(see Wichita Falls-Lawton)	
Bakersfield, Cal.	150	Flint-Saginaw-Bay City, Mich.	53	Lebanon, Pa. (see Harrisburg-York-Lancaster-Lebanon)	
Baltimore, Md.	20	Florence, Ala. (see Huntsville-Decatur-Florence)		Lexington, Ky.	78
Bangor, Me.	156	Florence, S.C.	147	Lima, O.	193
Baton Rouge, La.	92	Fontana, Cal. (see Los Angeles)		Lincoln-Hastings-Kearney, Neb.	89
Battle Creek, Mich. (see Grand Rapids-Kalamazoo-Battle Creek)		Fort Lauderdale, Fla. (see Miami)		Little Rock, Ark.	54
Bay City, Mich. (see Flint-Saginaw-Bay City)		Fort Myers-Naples, Fla.	117	Los Angeles, Cal.	2
Beaumont-Port Arthur, Tex.	121	Fort Pierce-Vero Beach, Fla. (see West Palm Beach)		Louisville, Ky.	44
Beckley, W. Va. (see Bluefield-Beckley-Oak Hill)		Fort Smith, Ark.	148	Lower Rio Grande Valley, Tex. (see McAllen-Brownsville)	
Bellingham, Wash. (see Seattle-Tacoma)		Fort Wayne, Ind.	93	Lubbock, Tex.	134
Bend, Ore.	204	Fort Worth, Tex. (see Dallas-Fort Worth)		Lynchburg, Va. (see Roanoke-Lynchburg)	
Big Spring, Tex. (see Abilene-Sweetwater)		Fresno, Cal.	63	Macon, Ga.	138
Billings-Hardin, Mont.	167	Gainesville, Fla.	170	Madison, Wis.	101
Biloxi-Gulfport-Pasgoula, Miss.	179	Glendive, Mont.	210	Manchester, N.H. (see Boston)	
Binghamton, N.Y.	135	Grand Junction, Colo.	186	Mankato, Minn.	197
Birmingham, Ala.	47	Grand Rapids-Kalamazoo-Battle Creek, Mich.	37	Marion, Ill. (see Paducah-Cape Girardeau-Harrisburg)	
Bismarck, N.D. (see Minot-Bismarck-Dickinson)		Great Falls, Mont.	177	Marquette, Mich.	182
Bluefield-Beckley-Oak Hill, W. Va.	131	Green Bay, Wis.	69	Mason City, Ia. (see Rochester-Mason City-Austin)	
Boise, Ida.	126	Greensboro-Winston-Salem-High Point, N.C.	51	McAllen-Brownsville, Tex.	124
Boston, Mass.	6	Greenville, Miss. (see Greenwood-Greenville)		Medford, Ore.	152
Bowling Green, Ky.	185	Greenville-New Bern-Washington, N.C.	100	Memphis, Tenn.	36
Bristol, Va.-Kingsport-Johnson City, Tenn.	84	Greenville-Spartanburg, S.C.-Asheville, N.C.	39	Meridian, Miss.	171
Brownsville, Tex. (see McAllen-Brownsville)		Greenwood-Greenville, Miss.	175	Miami, Fla.	13
Buffalo, N.Y.	32	Gulfport, Miss. (see Biloxi-Gulfport-Pasgoula)		Midland, Tex. (see Odessa-Midland)	
Burlington, Vt.-Plattsburgh, N.Y.	94	Hagerstown, Md. (see Washington, D.C.)		Miles City, Mont. (see Salt Lake City, Utah)	
Butte, Mont. (see Missoula-Butte)		Hampton, Va. (see Norfolk-Portsmouth-Newport News-Hampton)		Milwaukee, Wis.	29
Cadillac, Mich. (see Traverse City-Cadillac)		Hanford, Cal. (see Fresno)		Minneapolis-St. Paul, Minn.	14
Canton, O. (see Cleveland)		Hannibal, Mo. (see Quincy-Hannibal)		Minot-Bismarck-Dickinson, N.D.	142
Cape Girardeau, Mo. (see Paducah, Ky.-Cape Girardeau-Harrisburg, Ill.)		Harrisonburg, Va. (see McAllen-Brownsville)		Missoula-Butte, Mont.	154
Carthage, N.Y. (see Watertown-Carthage)		Harrisburg, Pa. (see Harrisburg-York-Lancaster-Lebanon, Pa.)	48	Mitchell, S.D. (see Sioux Falls-Mitchell)	
Casper-Riverton, Wyo.	180	Harrisburg, Ill. (see Paducah, Ky.-Cape Girardeau, Mo.-Harrisburg, Ill.)		Mobile, Ala.-Pensacola, Fla.	61
Cedar Rapids-Waterloo, Ia.	76	Harrisonburg, Va.	195	Modesto, Cal. (see Sacramento-Stockton)	
Champaign, Ill. (see Springfield-Decatur-Champaign)		Hartford-New Haven, Conn.	24	Moline, Ill. (see Davenport, Ia.-Rock Island-Moline, Ill.)	
Charleston, S.C.	111	Hartford, Vt.-Hanover, N.H. (see Burlington-Plattsburgh)		Monroe, La.-El Dorado, Ark.	105
Charleston-Huntington, W. Va.	43	Hastings, Neb. (see Lincoln-Hastings-Kearney)		Monterey, Cal. (see Salinas-Monterey)	
Charlotte, N.C.	31	Hattiesburg, Miss. (see Laurel-Hattiesburg)		Montgomery, Ala.	119
Charlottesville, Va. (see Richmond)		Hazard, Ky. (see Lexington)		Montrose, Colo. (see Grand Junction)	
Chattanooga, Tenn.	79	Helena, Mont.	206	Naples, Fla. (see Fort Myers-Naples)	
Cheyenne, Wyo.	189	Hickory, N.C. (see Charlotte, N.C.)		Nashville, Tenn.	30
Chicago, Ill.	3	High Point, N.C. (see Greensboro-Winston-Salem-High Point)		New Bedford, Mass. (see Providence-New Bedford)	
Chico-Redding, Cal.	140	Houston, Tex.	11	New Bern, N.C. (see Greenville-New Bern-Washington)	
Cincinnati, O.	28	Huntington, W. Va. (see Charleston-Huntington)		New Haven, Conn. (see Hartford-New Haven)	
Clarksburg-Weston, W. Va.	168	Huntsville-Decatur-Florence, Ala.	91	New Orleans, La.	34
Cleveland, O.	9	Hutchinson, Kan. (see Wichita-Hutchinson)		Newport News, Va. (see Norfolk-Portsmouth-Newport News-Hampton)	
Colorado Springs-Pueblo, Colo.	104	Idaho Falls-Pocatello, Ida.	157	New York, N.Y.	1
Columbia, S.C.	90	Indianapolis, Ind.	23	Norfolk-Portsmouth-Newport News-Hampton, Va.	46
Columbia-Jefferson City, Mo.	139	Jackson, Miss.	86	North Platte, Neb.	208
Columbus, Ga.	112	Jackson, Tenn.	183	Oak Hill, W. Va. (see Bluefield-Beckley-Oak Hill)	
Columbus-Tupelo, Miss.	143	Jacksonville, Fla.	62	Odessa-Midland, Tex.	145
Columbus, O.	35	Jefferson City, Mo. (see Columbia-Jefferson City)		Oklahoma City, Okla.	40
Corona, Cal. (see Los Angeles)		Johnson City, Tenn. (see Bristol, Va.-Kingsport-Johnson City, Tenn.)		Omaha, Neb.	70
Corpus Christi, Tex.	136			Orlando-Daytona Beach, Fla.	33
Dallas-Fort Worth, Tex.	10			Ottumwa, Ia.-Kirkville, Mo.	201
Davenport, Ia.-Rock Island-Moline, Ill. (Quad City)	73			Paducah, Ky.-Cape Girardeau, Mo.-Harrisburg, Ill.	72
Dayton, O.	49			Palm Springs, Cal.	188
Daytona Beach, Fla. (see Orlando-Daytona Beach)				Panama City, Fla.	176
Decatur, Ala. (see Huntsville-Decatur-Florence)				Parkersburg, W. Va.	194
Decatur, Ill. (see Springfield-Decatur-Champaign)					
Denver, Colo.	19				
Des Moines, Ia.	65				



City	Rank	City	Rank	City	Rank
Pascagoula, Miss. (see Biloxi-Gulfport-Pascagoula)		St. Paul, Minn. (see Minneapolis-St. Paul)		Tallahassee, Fla. ....	127
Pensacola, Fla. (see Mobile-Pensacola)		St. Petersburg, Fla. (see Tampa-St. Petersburg)		Tampa-St. Petersburg, Fla. ....	17
Peoria, Ill. ....	99	Salinas-Monterey, Cal. ....	110	Temple, Tex. (see Waco-Temple)	
Philadelphia, Pa. ....	4	Salisbury, Md. ....	165	Terre Haute, Ind. ....	123
Phoenix, Ariz. ....	25	Salt Lake City, Utah ....	42	Texarkana, Tex. (see Shreveport, La.-Texarkana, Tex.)	
Pittsburg, Kan. (see Joplin-Pittsburg)		San Angelo, Tex. ....	196	Thomasville, Ga. (see Tallahassee, Fla.)	
Pittsburgh, Pa. ....	12	San Antonio, Tex. ....	45	Toledo, O. ....	60
Plattsburgh, N.Y. (see Burlington-Plattsburgh)		San Bernardino, Cal. (see Los Angeles)		Topeka, Kan. ....	145
Pocatello, Ida. (see Idaho Falls-Pocatello)		San Diego, Cal. ....	26	Traverse City-Cadillac, Mich. ....	132
Poland Spring, Me. (see Portland-Poland Spring)		San Francisco, Cal. ....	5	Troy, N.Y. (see Albany-Schenectady-Troy)	
Port Arthur, Tex. (see Beaumont-Port Arthur)		San Jose, Cal. (see Salinas-Monterey)		Tucson, Ariz. ....	87
Portland, Ore. ....	22	San Jose, Cal. (see also San Francisco)		Tulsa, Okla. ....	57
Portland-Poland Spring, Me. ....	77	Santa Barbara-Santa Maria-San Luis Obispo, Cal. ....	116	Tuscaloosa, Ala. ....	187
Portsmouth, Va. (see Norfolk-Portsmouth-Newport News-Hampton)		Santa Maria, Cal. (see Santa Barbara-Santa Maria)		Twin Falls, Ida. ....	203
Poughkeepsie (see New York)		Santa Rosa, Cal. (see San Francisco)		Tyler, Tex. ....	160
Presque Isle, Me. ....	200	Sarasota, Fla. (see Tampa-St. Petersburg)		Utica, N.Y. ....	158
Providence, R.I.-New Bedford, Mass. ...	41	Savannah, Ga. ....	107	Valdosta, Ga. (see Tallahassee, Fla.)	
Pueblo, Colo. (see Colorado Springs-Pueblo)		Schenectady, N.Y. (see Albany-Schenectady-Troy)		Vero Beach, Fla. (see West Palm Beach)	
Quad City (see Davenport, Ia.-Rock Island-Moline, Ill.)		Scranton, Pa. (see Wilkes-Barre-Scranton)		Victoria, Tex. ....	205
Quincy, Ill.-Hannibal, Mo. ....	153	Seattle-Tacoma, Wash. ....	16	Visalia, Cal. (see Fresno)	
Raleigh-Durham, N.C. ....	38	Selma, Ala. ....	207	Waco-Temple, Tex. ....	97
Rapid City, S.D. ....	161	Shreveport, La.-Texarkana, Tex. ....	55	Washington, D.C. ....	8
Reading, Pa. (see Philadelphia)		Sioux City, Ia. ....	137	Washington, N.C. (see Greenville-New Bern-Washington)	
Redding, Cal. (see Chico-Redding)		Sioux Falls-Mitchell, S.D. ....	95	Waterloo, Ia. (see Cedar Rapids-Waterloo)	
Reno, Nev. ....	125	South Bend-Elkhart, Ind. ....	80	Watertown-Carthage, N.Y. ....	169
Rhineland, Wis. (see Wausau-Rhineland)		Spartanburg, S.C. (see Greenville-Spartanburg-Asheville)		Wausau-Rhineland, Wis. ....	130
Richmond, Va. ....	56	Spokane, Wash. ....	75	Weston, W. Va. (see Clarksburg-Weston)	
Riverton, Wyo. (see Casper-Riverton)		Springfield-Decatur-Champaign, Ill. ....	74	West Palm Beach, Fla. ....	64
Roanoke-Lynchburg, Va. ....	66	Springfield, Mass. ....	96	Wheeling, W. Va.-Steubenville, O. ....	129
Rochester, Minn.-Mason City, Ia.-Austin, Minn. ....	141	Springfield, Mo. ....	82	Wichita-Hutchinson, Kan. ....	59
Rochester, N.Y. ....	71	Springfield, O. (see Dayton)		Wichita Falls, Tex.-Lawton, Okla. ....	128
Rockford, Ill. ....	109	Steubenville, O. (see Wheeling-Steubenville)		Wildwood, N.J. (see Philadelphia, Pa.)	
Rock Island, Ill. (see Davenport-Rock Island-Moline)		Stockton, Cal. (see Sacramento-Stockton)		Wilkes-Barre-Scranton, Pa. ....	50
Roswell, N.M. ....	184	Superior, Wis. (see Duluth-Superior)		Wilmington, N.C. ....	151
Sacramento-Stockton, Cal. ....	21	Sweetwater, Tex. (see Abilene-Sweetwater)		Winston-Salem, N.C. (see Greensboro-Winston-Salem-High Point)	
Saginaw, Mich. (see Flint-Saginaw-Bay City)		Syracuse, N.Y. ....	67	Worcester, Mass. (see Boston)	
St. Joseph, Mo. ....	190	Tacoma, Wash. (see Seattle-Tacoma)		Yakima, Wash. ....	120
St. Louis, Mo. ....	18			York, Pa. (see Harrisburg-York-Lancaster-Lebanon)	
				Youngstown, O. ....	81
				Yuma, Ariz. (see El Centro, Cal.)	
				Zanesville, O. ....	198

Television Digest Action Updates—CATV, TV, Radio—

## EXPOSURE PLUS FOR ADVERTISERS.

Your ad in the Action Updates guarantees you repeated exposure at no extra cost, because industry leaders keep the weekly Action Updates for reference throughout the year. For complete advertising information, call COLLECT—(202) 872-9200.

# U. S. Television Stations by Call Letters

As of October 1983

With Channel Numbers in Parentheses. Call Letter Assignments to CP Holders Included.  
Dagger (†) Indicates Educational Non-Commercial Station

<p><b>K</b></p> <p>KAAL ..... Austin, Minn. (6) KABC-TV ... Los Angeles, Cal. (7) KABD ..... Seattle, Wash. (22) KABY-TV ... Aberdeen, S.D. (9) KACB-TV ... San Angelo, Tex. (3) KADN ..... Lafayette, La. (15) † KAET ..... Phoenix, Ariz. (8) † KAFT ..... Fayetteville, Ark. (13) † KAID ..... Boise, Ida. (4) KAIL-TV ... Wailuku, Hawaii (7) KAIL ..... Fresno, Cal. (53) KAIT-TV ... Jonesboro, Ark. (8) KAKE-TV ... Wichita, Kan. (10) † KAKM ..... Anchorage, Alaska (7) KALB-TV ... Alexandria, La. (5) KAMC ..... Lubbock, Tex. (28) KAME-TV ... Reno, Nev. (21) KAMR-TV ... Amarillo, Tex. (4) † KAMU-TV ..... College Station, Tex. (15) KAPP ..... Yakima, Wash. (35) KARD ..... West Monroe, La. (39) KARK-TV ... Little Rock, Ark. (4) KATC ..... Lafayette, La. (3) KATN ..... Fairbanks, Alaska (13) KATU ..... Portland, Ore. (2) KATV ..... Little Rock, Ark. (7) KAUT . Oklahoma City, Okla. (43) KAUZ-TV . Wichita Falls, Tex. (6) KAVE-TV ... Carlsbad, N.M. (6) † KAVT-TV ... Austin, Minn. (15) KAVU-TV ... Victoria, Tex. (25) † KAWE ..... Bemidji, Minn. (9) KAYS-TV ... Hays, Kan. (7) KAYU-TV . Spokane, Wash. (28)</p> <p>KBAK-TV . Bakersfield, Cal. (29) † KBBM-TV ..... Jefferson City, Mo. (36) KBCI-TV ..... Boise, Ida. (2) † KBDI-TV . Broomfield, Colo. (12) † KBHE-TV ... Rapid City, S.D. (9) KBHK-TV ..... San Francisco, Cal. (44) KBIM-TV ... Roswell, N.M. (10) † KBIN ..... Council Bluffs, Ia. (32) KBJH ..... Tulsa, Okla. (47) KBJR-TV ..... Duluth, Minn.-Superior, Wis. (6) † KBME ..... Bismarck, N.D. (3) KBMT ..... Beaumont, Tex. (12) KBOM ..... Colby, Kan. (4) KBSA ..... Ontario, Cal. (46) KBSC-TV ... Corona, Cal. (52) KBSI .. Cape Girardeau, Mo. (23) KBTU ..... Denver, Colo. (9) KBTX-TV ..... Bryan, Tex. (3) KBVO-TV ... Austin, Tex. (42) † KBYU-TV ... Provo, Utah (11)</p> <p>KCAA ..... Yuma, Ariz. (11) KCAU-TV ... Sioux City, Ia. (9) KCBK ..... Salinas, Cal. (35) KCBT-TV ... Lubbock, Tex. (11) KCBJ-TV ... Columbia, Mo. (17) KCBR ..... Des Moines, Ia. (17) KCBY-TV ... Coos Bay, Ore. (11) KCCA ..... Sierra Vista, Ariz. (58) KCCI-TV ..... Des Moines, Ia. (8)</p>	<p>KCEN-TV ..... Temple-Waco, Tex. (6) † KCET ..... Los Angeles, Cal. (28) KCFW-TV ... Kalispell, Mont. (9) KCHF ..... Santa Fe, N.M. (11) KCIK ..... El Paso, Tex. (14) † KCKA ..... Centralia, Wash. (15) KCKU ..... Tyler, Tex. (14) KCMT ..... Alexandria, Minn. (7) KCNA-TV ... Albion, Neb. (8) KCNC-TV ... Denver, Colo. (4) KCOP ..... Los Angeles, Cal. (13) † KCOS ..... El Paso, Tex. (13) KCOY-TV ..... Santa Maria, Cal. (12) KCPQ ..... Tacoma, Wash. (13) † KCPT ..... Kansas City, Mo. (19) KCRA-TV .. Sacramento, Cal. (3) KCRG-TV ... Cedar Rapids, Ia. (9) KCRJ ..... Reno, Nev. (4) † KCSM-TV . San Mateo, Cal. (60) KCSO ..... Modesto, Cal. (19) KCST-TV ... San Diego, Cal. (39) † KCTS-TV ..... Seattle, Wash. (9) KCTV ..... Kansas City, Mo. (5) KCTZ ..... Bozeman, Mont. (7) KCVT ..... Shawnee, Okla. (30) † KCWC-TV ... Lander, Wyo. (4) KCWS ..... Glenwood Springs, Colo. (3) KCWY-TV ... Casper, Wyo. (14)</p> <p>KDAV ..... Davenport, Iowa (30) KDBC-TV ..... El Paso, Tex. (4) KDCQ ..... Sikeston, Mo. (45) KDDE ..... Los Angeles, Cal. (68) KDFW-TV ..... Dallas-Ft. Worth, Tex. (4) † KDIN-TV ... Des Moines, Ia. (11) KDKA-TV ... Pittsburgh, Pa. (2) KDLH-TV ..... Duluth, Minn.-Superior, Wis. (3) KDLO-TV ..... Florence, S.D. (3) KDLT ..... Mitchell, S.D. (24) KDNL-TV ... St. Louis, Mo. (30) KDQC-TV ... Anaheim, Cal. (56) KDOG ... Nacogdoches, Tex. (19) KDRD ..... Bartlesville, Okla. (17) KDRV ..... Medford, Ore. (12) † KDSD-TV ... Aberdeen, S.D. (16) † KDSE ..... Dickinson, N.D. (9) KDTV ... San Francisco, Cal. (14) KDUB-TV ... Dubuque, Ia. (40) KDUH-TV . Scottsbluff, Neb. (4) KDVR ..... Denver, Colo. (31)</p> <p>KECH ..... Salem, Ore. (22) KECI-TV ... Missoula, Mont. (13) KECY-TV ..... El Centro, Cal. (9) † KEED ... Corpus Christi, Tex. (16) † KEET ..... Eureka, Cal. (13) KELO-TV .. Sioux Falls, S.D. (11) † KEMV . Mountain View, Ark. (6) KENS-TV .. San Antonio, Tex. (5) † KENW ..... Portales, N.M. (3) KEPR-TV ..... Pasco, Wash. (19) KEQQ ..... Enid, Okla. (20) † KERA-TV ..... Dallas, Tex. (13) KERO-TV .. Bakersfield, Cal. (23) † KESD-TV ... Brookings, S.D. (8)</p>	<p>KESQ-TV ..... Palm Springs, Cal. (42) † KETA . Oklahoma City, Okla. (13) † KETC ..... St. Louis, Mo. (9) † KETG ..... Arkadelphia, Ark. (9) † KETS ..... Little Rock, Ark. (2) KETV ..... Omaha, Neb. (7) KEVN-TV ... Rapid City, S.D. (7) KEYC-TV .. Mankato, Minn. (12) KEYT ... Santa Barbara, Cal. (3) KEZI-TV ..... Eugene, Ore. (9)</p> <p>KFBB-TV . Great Falls, Mont. (5) KFBC ..... Concord, Cal. (42) KFDA-TV ... Amarillo, Tex. (10) KFDM-TV ... Beaumont, Tex. (6) KFDX-TV . Wichita Falls, Tex. (3) † KFMB-TV ... San Diego, Cal. (8) † KFME ..... Fargo, N.D. (13) KFSM-TV ... Ft. Smith, Ark. (5) KFSN-TV ... Fresno, Cal. (30) KFTV ..... Hanford, Cal. (21) KFTY ..... Santa Rosa, Cal. (50) KFVS-TV ..... Cape Girardeau, Mo. (12) KFYR-TV ..... Bismarck, N.D. (5)</p> <p>KGAN-TV ..... Cedar Rapids-Waterloo, Ia. (2) KGBT-TV ..... Harlingen, Tex. (4) KGCT-TV ..... Tulsa, Okla. (41) † KGFE ..... Grand Forks, N.D. (2) KGGM-TV ..... Albuquerque, N.M. (13) KGIN-TV ..... Grand Island, Neb. (11) KGMB ..... Honolulu, Hawaii (9) KGMC ..... Oklahoma City, Okla. (34) KGMG-TV ..... Hilo, Hawaii (9) KGMV ..... Wailuku, Hawaii (3) KGNQ ..... Lincoln, Neb. (51) KGNV-TV ..... Laredo, Tex. (8) KGO-TV . San Francisco, Cal. (7) KGPC ..... Lawton, Okla. (45) KGSW .. Albuquerque, N.M. (14) † KGTF ..... Agana, Guam (12) KGTU ..... San Diego, Cal. (10) KGUN-TV ..... Tucson, Ariz. (9) KGW-TV ..... Portland, Ore. (8)</p> <p>KHAI-TV . Honolulu, Hawaii (20) KHAS-TV ..... Hastings, Neb. (5) KHAW-TV ..... Hilo, Hawaii (11) KHBS ..... Ft. Smith, Ark. (40) † KHET ..... Honolulu, Hawaii (11) KHFT ..... Hobbs, N.M. (29) KHGI-TV ..... Kearney-Hastings-Grand Island, Neb. (13) † KHIN ..... Red Oak, Ia. (36) KHJ-TV ... Los Angeles, Cal. (9) † KHNE-TV ... Hastings, Neb. (29) KHOF-TV ..... San Bernardino, Cal. (30) KHON-TV . Honolulu, Hawaii (2) KHOU-TV ... Houston, Tex. (11) KHQV-TV ... Spokane, Wash. (6) KHQA-TV ..... Hannibal, Mo. (7) KHSD-TV ..... Lead, S.D. (11) KHSL-TV ..... Chico, Cal. (12)</p>	<p>KHTV ..... Houston, Tex. (39) KHVO ..... Hilo, Hawaii (13)</p> <p>KICU-TV ... San Jose, Cal. (36) KID-TV ..... Idaho Falls, Ida. (3) KIDY ..... San Angelo, Tex. (6) † KIDZ-TV ..... Wichita Falls, Tex. (24) KIEM-TV ..... Eureka, Cal. (3) KIFI-TV ... Idaho Falls, Ida. (8) KIII ..... Corpus Christi, Tex. (3) † KIIN-TV ..... Iowa City, Ia. (12) KIKU-TV . Honolulu, Hawaii (13) KIMA-TV ... Yakima, Wash. (29) KIMO ... Anchorage, Alaska (13) KIMT ..... Mason City, Ia. (3) KING-TV ... Seattle, Wash. (5) KINT-TV ..... El Paso, Tex. (26) KIRO-TV ... Seattle, Wash. (7) † KISU-TV ... Pocatello, Ida. (10) KITF ..... International Falls, Minn. (11) KITV ..... Honolulu, Hawaii (4) KIVA-TV ..... Farmington, N.M. (12) KIVI ..... Nampa, Ida. (6) KIVV-TV ..... Lead, S.D. (5) † KIXE-TV ... Redding, Cal. (9)</p> <p>KJAA ..... Lubbock, Tex. (34) KJAC-TV ... Port Arthur, Tex. (4) KJCT ... Grand Junction, Colo. (8) KJEO ..... Fresno, Cal. (47) KJNP-TV . North Pole, Alaska (4) KJRH ..... Tulsa, Okla. (2) KJTV ..... Amarillo, Tex. (14) KJUD ..... Juneau, Alaska (8)</p> <p>KKSG ..... Carlsbad, N.M. (25) KKTU ..... Colorado Springs, Colo. (11)</p> <p>KLAS-TV ... Las Vegas, Nev. (8) KLAX-TV ... Alexandria, La. (31) KLBK-TV ... Lubbock, Tex. (13) † KLCS ..... Los Angeles, Cal. (58) KLDH ..... Topeka, Kan. (49) † KLEP ..... Newark, Ark. (17) KLEW-TV ... Lewiston, Ida. (3) KLFY-TV ... Lafayette, La. (10) KLMG-TV ... Longview, Tex. (51) † KLNE-TV ... Lexington, Neb. (3) KLOE-TV ... Goodland, Kan. (10) † KLPA-TV ... Alexandria, La. (25) † KLPB-TV ... Lafayette, La. (24) KLPH-TV ..... Paris, Tex. (42) † KLRN-TV .. San Antonio, Tex. (9) KLRT ..... Little Rock, Ark. (16) † KLRU ..... Austin, Tex. (18) KLST ..... San Angelo, Tex. (8) KLTV ..... Irving, Tex. (49) † KLTL-TV . Lake Charles, La. (18) † KLTM-TV ... Monroe, La. (13) † KLTS-TV ... Shreveport, La. (24) KLTU ..... Tyler, Tex. (7) † KLUJ ..... Harlingen, Tex. (44) † KLVX ..... Las Vegas, Nev. (10) KLWY ..... Cheyenne, Wyo. (27) KLXV-TV ... San Jose, Cal. (65)</p> <p>KMAU ..... Wailuku, Hawaii (12)</p>
---	---	--	--

# Call Letters

- KMBC-TV .. Kansas City, Mo. (9)  
 KMCC .. Clovis, N.M. (12)  
 KMCT-TV .. West Monroe, La. (39)  
 † KMEB-TV .. Wailuku, Hawaii (10)  
 KMEG .. Sioux City, Ia. (14)  
 KMEX-TV .. Los Angeles, Cal. (34)  
 KMGH-TV .. Denver, Colo. (7)  
 KMID-TV .. Midland, Tex. (2)  
 KMIR-TV .. Palm Springs, Cal. (36)  
 † KMNE-TV .. Bassett, Neb. (7)  
 KMOL-TV .. San Antonio, Tex. (4)  
 † KMOS-TV .. Sedalia, Mo. (6)  
 KMOT .. Minot, N.D. (10)  
 KMOX-TV .. St. Louis, Mo. (4)  
 KMPH .. Visalia, Cal. (26)  
 KMSP-TV .. Minneapolis-St. Paul, Minn. (9)  
 KMST .. Monterey, Cal. (46)  
 KMTC .. Springfield, Mo. (27)  
 † KMTF .. Fresno, Cal. (18)  
 KMTR-TV .. Eugene, Ore. (16)  
 KMTV .. Omaha, Neb. (3)  
 KMVT .. Twin Falls, Ida. (11)
- KNAT .. Albuquerque, N.M. (23)  
 KNAZ-TV .. Flagstaff, Ariz. (2)  
 KNBC .. Los Angeles, Cal. (4)  
 KNBN-TV .. Dallas, Tex. (33)  
 † KNCT .. Belton, Tex. (46)  
 KNDO .. Yakima, Wash. (23)  
 KNDU .. Richland, Wash. (25)  
 KNDX .. Dickinson, N.D. (2)  
 KNLC .. St. Louis, Mo. (24)  
 † KNME-TV .. Albuquerque, N.M. (5)  
 KNMT .. Walker, Minn. (12)  
 KNOE-TV .. Monroe, La. (8)  
 KNOP-TV .. North Platte, Neb. (2)  
 † KNPB .. Reno, Nev. (5)  
 KNTV .. San Jose, Cal. (11)  
 KNXT .. Los Angeles, Cal. (2)  
 KNXV-TV .. Phoenix, Ariz. (15)
- KOAA-TV .. Pueblo, Colo. (5)  
 † KOAB-TV .. Bend, Ore. (3)  
 † KOAC-TV .. Corvallis, Ore. (7)  
 KOAM-TV .. Pittsburg, Kan. (7)  
 † KOAP-TV .. Portland, Ore. (10)  
 KOAT-TV .. Albuquerque, N.M. (7)  
 KOAV .. Denison, Tex. (20)  
 KOBY-TV .. Albuquerque, N.M. (4)  
 KOB1 .. Medford, Ore. (5)  
 KOBK .. Walla Walla, Wash. (14)  
 † KOCE-TV .. Huntington Beach, Cal. (50)  
 KOCO-TV .. Oklahoma City, Okla. (5)  
 KODE-TV .. Joplin, Mo. (12)  
 † KOED-TV .. Tulsa, Okla. (11)  
 † KOET .. Eufaula, Okla. (3)  
 KOHA-TV .. Hilo, Hawaii (2)  
 KOIN-TV .. Portland, Ore. (6)  
 KOKH-TV .. Oklahoma City, Okla. (25)  
 KOKI-TV .. Tulsa, Okla. (23)  
 KOLD-TV .. Tucson, Ariz. (13)  
 KOLN-TV .. Lincoln, Neb. (10)  
 KOLO-TV .. Reno, Nev. (8)  
 KOLR-TV .. Springfield, Mo. (10)  
 KOMO-TV .. Seattle, Wash. (4)  
 KOMU-TV .. Columbia, Mo. (8)  
 KONY .. Thief River Falls, Minn. (10)  
 † KOOD .. Hays, Kan. (9)  
 KOOG-TV .. Ogden, Utah (30)  
 KORO .. Corpus Christi, Tex. (28)  
 KOSA-TV .. Odessa, Tex. (7)  
 KOTA-TV .. Rapid City, S.D. (3)
- KOTI .. Klamath Falls, Ore. (2)  
 KOTV .. Tulsa, Okla. (6)  
 KOUS-TV .. Hardin, Mont. (4)  
 KOVR-TV .. Stockton, Cal. (13)  
 KOWY .. Lander, Wyo. (5)  
 † KOZK .. Springfield, Mo. (21)
- KPAX-TV .. Missoula, Mont. (8)  
 KPAZ-TV .. Phoenix, Ariz. (21)  
 † KPBS-TV .. San Diego, Cal. (15)  
 KPDX .. Vancouver, Wash. (49)  
 KPHO-TV .. Phoenix, Ariz. (5)  
 KPIC .. Roseburg, Ore. (4)  
 KPIX .. San Francisco, Cal. (5)  
 KPCL-TV .. Lake Charles, La. (7)  
 KPLO-TV .. Reliance, S.D. (6)  
 KPLR-TV .. St. Louis, Mo. (11)  
 † KPNE-TV .. North Platte, Neb. (9)  
 KPNX-TV .. Phoenix-Mesa, Ariz. (12)  
 KPOB-TV .. Poplar Bluff, Mo. (15)  
 KPOM-TV .. Fort Smith, Ark. (24)  
 KPRC-TV .. Houston, Tex. (2)  
 KPRR-TV .. Honolulu, Hawaii (14)  
 KPRY-TV .. Pierre, S.D. (4)  
 † KPSD-TV .. Eagle Butte, S.D. (13)  
 † KPTS .. Wichita, Kan. (8)  
 KPTV .. Portland, Ore. (12)  
 KPVI .. Pocatello, Ida. (6)  
 KPWR-TV .. Bakersfield, Cal. (17)
- KQCD-TV .. Dickinson, N.D. (7)  
 † KQEC .. San Francisco, Cal. (32)  
 † KQED .. San Francisco, Cal. (9)  
 KQFB .. Tacoma, Wash. (20)  
 KQHJ .. Key West, Fla. (22)  
 KQJA .. Winnemucca, Nev. (7)  
 † KQSD-TV .. Lowry, S.D. (11)  
 KQTV .. St. Joseph, Mo. (2)
- KRBC-TV .. Abilene, Tex. (9)  
 KRBK-TV .. Sacramento, Cal. (31)  
 † KRCB-TV .. Cotati, Cal. (22)  
 KRCG .. Jefferson City, Mo. (13)  
 KRCR-TV .. Redding, Cal. (7)  
 KRDO-TV .. Colorado Springs, Colo. (13)  
 KREM-TV .. Spokane, Wash. (2)  
 KREN-TV .. Reno, Nev. (27)  
 KREX-TV .. Grand Junction, Colo. (5)  
 KREY-TV .. Montrose, Colo. (10)  
 KREZ-TV .. Durango, Colo. (6)  
 KRGV-TV .. Weslaco, Tex. (5)  
 KRIN .. Waterloo, Ia. (32)  
 KRIS-TV .. Corpus Christi, Tex. (6)  
 KRIV-TV .. Houston, Tex. (26)  
 KRLL .. Las Vegas, Nev. (21)  
 † KRMA-TV .. Denver, Colo. (6)  
 † KRNE-TV .. Merriman, Neb. (12)  
 KRON-TV .. San Francisco, Cal. (4)  
 KRTV .. Great Falls, Mont. (3)  
 † KRWG-TV .. Las Cruces, N.M. (22)  
 KRWY .. Rawlins, Wyo. (11)
- KSAF-TV .. Santa Fe, N.M. (2)  
 KSAT-TV .. San Antonio, Tex. (12)  
 KSBI .. Oklahoma City, Okla. (52)  
 KSBW-TV .. Salinas, Cal. (8)  
 KSBY-TV .. San Luis Obispo, Cal. (6)  
 KSCH-TV .. Stockton, Cal. (58)  
 KSCI .. San Bernardino, Cal. (18)  
 KSDK .. St. Louis, Mo. (5)  
 KSEE .. Fresno, Cal. (24)  
 KSFY-TV .. Sioux Falls, S.D. (13)
- KSGW-TV .. Sheridan, Wyo. (12)  
 KSHB-TV .. Kansas City, Mo. (41)  
 KSHO .. Honolulu, Hawaii (26)  
 † KSKN .. Sioux City, Ia. (27)  
 KSKN .. Spokane, Wash. (22)  
 KSL-TV .. Salt Lake City, Utah (5)  
 KSLA-TV .. Shreveport, La. (12)  
 KSNB-TV .. Superior, Neb. (4)  
 KSNC .. Great Bend, Kan. (2)  
 KSNF .. Joplin, Mo. (16)  
 KSNB .. Garden City, Kan. (11)  
 KSNK .. McCook, Neb. (8)  
 KSNL .. Topeka, Kan. (27)  
 KSNW .. Wichita, Kan. (33)  
 KSPR .. Springfield, Mo. (3)  
 † KSPS-TV .. Spokane, Wash. (7)  
 † KSRE .. Minot, N.D. (6)  
 KSTF .. Scottsbluff, Neb. (10)  
 KSTP-TV .. Minneapolis-St. Paul (5)  
 KSTS .. San Jose, Cal. (48)  
 KSTU .. Salt Lake City, Utah (20)  
 KSTW .. Tacoma, Wash. (11)  
 † KSWK-TV .. Garden City, Kan. (9)  
 KSWO-TV .. Lawton, Okla. (7)  
 KSW5-TV .. Roswell, N.M. (8)  
 † KSYS .. Medford, Ore. (8)
- KTAB-TV .. Abilene, Tex. (32)  
 KTAH .. Portland, Ore. (24)  
 KTAL-TV .. Shreveport, La.-Texarkana, Tex. (6)  
 KTBC-TV .. Austin, Tex. (7)  
 KTBN-TV .. Fontana, Cal. (40)  
 KTBO-TV .. Oklahoma City, Okla. (14)  
 KTBS-TV .. Shreveport, La. (3)  
 KTBY .. Anchorage, Alaska (4)  
 † KTCA-TV .. St. Paul, Minn. (2)  
 † KTCI-TV .. St. Paul, Minn. (17)  
 † KTEH .. San Jose, Cal. (54)  
 † KTEJ .. Jonesboro, Ark. (19)  
 KTEN .. Ada, Okla. (10)  
 KTGC .. Nederland, Tex. (21)  
 KTHI-TV .. Fargo, N.D. (11)  
 KTHV .. Little Rock, Ark. (11)  
 KTIE .. Oxnard, Cal. (63)  
 † KTIN .. Fort Dodge, Ia. (21)  
 KTLA .. Sioux City, Ia. (4)  
 KTLA .. Los Angeles, Cal. (5)  
 KTMA-TV .. Minneapolis-St. Paul, Minn. (23)  
 † KTNE-TV .. Alliance, Neb. (13)  
 KTNL .. Sitka, Alaska (13)  
 KTNV-TV .. Las Vegas, Nev. (13)  
 KTNW .. Riverton, Wyo. (10)  
 † KT00-TV .. Juneau, Alaska (3)  
 † KTPS .. Tacoma, Wash. (28)  
 KTPX .. Odessa-Monahans, Tex. (9)  
 KTRF-TV .. Lufkin, Tex. (9)  
 KTRK-TV .. Houston, Tex. (13)  
 KTRV .. Nampa, Ida. (12)  
 † KTSC .. Pueblo, Colo. (8)  
 † KTSD-TV .. Pierre, S.D. (10)  
 KTSF .. San Francisco, Cal. (26)  
 KTSM-TV .. El Paso, Tex. (9)  
 KTSW-TV .. Phoenix, Ariz. (10)  
 KTTC .. Rochester, Minn. (10)  
 KTTU-TV .. Fairbanks, Alaska (2)  
 KTTV .. Los Angeles, Cal. (11)  
 KTTY .. San Diego, Cal. (69)  
 KTUL-TV .. Tulsa, Okla. (8)  
 KTUU-TV .. Anchorage, Alaska (2)  
 KTVA .. Anchorage, Alaska (11)  
 KTVB .. Boise, Ida. (7)  
 KTVG .. Ensign, Kan. (6)
- KTVG .. El Dorado, Ark.-Monroe, La. (10)  
 KTVG .. Fairbanks, Alaska (11)  
 KTVG .. Helena, Mont. (12)  
 KTVI .. St. Louis, Mo. (2)  
 KTVJ .. Boulder, Colo. (14)  
 KTVK .. Phoenix, Ariz. (3)  
 KTVL .. Medford, Ore. (10)  
 KTVM .. Butte, Mont. (6)  
 KTVN .. Reno, Nev. (2)  
 KTVO .. Kirksville, Mo.-Ottumwa, Ia. (3)  
 KTVP .. Fayetteville, Ark. (29)  
 KTVQ .. Billings, Mont. (12)  
 † KTVR .. La Grande, Ore. (13)  
 KTVS .. Sterling, Colo. (3)  
 KTVT .. Fort Worth, Tex. (11)  
 KTVU .. Oakland, Cal. (2)  
 KTVV .. Austin, Tex. (36)  
 KTVW-TV .. Phoenix, Ariz. (33)  
 KTVX .. Salt Lake City, Utah (4)  
 KTVY .. Oklahoma City, Okla. (4)  
 KTVZ .. Bend, Ore. (21)  
 KTW0-TV .. Casper, Wyo. (2)  
 KTW5-TV .. Dallas, Tex. (27)  
 † KTWU .. Topeka, Kan. (11)  
 KTXA .. Fort Worth, Tex. (21)  
 KTXH .. Houston, Tex. (20)  
 KTXL .. Sacramento, Cal. (40)  
 KTXS-TV .. Sweetwater, Tex. (12)  
 † KTXT-TV .. Lubbock, Tex. (5)  
 KTZO .. San Francisco, Cal. (20)
- † KUAC-TV .. Fairbanks, Alaska (9)  
 KUAM-TV .. Agana, Guam (8)  
 † KUAT-TV .. Tucson, Ariz. (6)  
 † KUCU-TV .. St. Louis, Mo. (40)  
 † KUED .. Salt Lake City, Utah (7)  
 † KUHT .. Houston, Tex. (8)  
 † KUID-TV .. Moscow, Ida. (12)  
 KULR-TV .. Billings, Mont. (8)  
 KUMV-TV .. Williston, N.D. (8)  
 † KUON-TV .. Lincoln, Neb. (12)  
 KUPK-TV .. Garden City, Kan. (13)  
 † KUSD-TV .. Vermillion, S.D. (2)  
 KUSI-TV .. San Diego, Cal. (51)  
 KUSK .. Prescott, Ariz. (7)  
 KUTV .. Salt Lake City, Utah (2)
- KVAL-TV .. Eugene, Ore. (13)  
 KVBC .. Las Vegas, Nev. (3)  
 † KVCR-TV .. San Bernardino, Cal. (24)  
 KVEO .. Brownsville, Tex. (23)  
 KVEW .. Kennewick, Wash. (42)  
 KVHP .. Lake Charles, La. (29)  
 KVIA-TV .. El Paso, Tex. (7)  
 † KVIE .. Sacramento, Cal. (6)  
 KVTX .. Victoria, Tex. (31)  
 KVII-TV .. Amarillo, Tex. (7)  
 KVIJ-TV .. Sayre, Okla. (8)  
 KVIQ .. Eureka, Cal. (6)  
 KVNJ-TV .. Fargo, N.D. (15)  
 KVOA-TV .. Tucson, Ariz. (4)  
 KVOF-TV .. San Francisco, Cal. (38)  
 KVOS-TV .. Bellingham, Wash. (12)  
 KVTV .. Laredo, Tex. (13)  
 KVTX .. Victoria, Tex. (31)  
 KVUE-TV .. Austin, Tex. (24)  
 KVVU-TV .. Henderson, Nev. (5)
- KWAB-TV .. Big Spring, Tex. (4)  
 KWBA .. Pembina, N.D. (12)  
 KWCH-TV .. Hutchinson, Kan. (12)  
 † KWCM-TV .. Appleton, Minn. (10)

# Call Letters

† KWET ..... Cheyenne, Okla. (12)  
 KWEX-TV ..... San Antonio, Tex. (41)  
 KWGN-TV ..... Denver, Colo. (2)  
 KWHF ..... Boise, Ida. (14)  
 KWHY-TV ..... Los Angeles, Cal. (22)  
 KWNB-TV ..... Hayes Center, Neb. (6)  
 † KWSE ..... Williston, N.D. (4)  
 † KWSU-TV .. Pullman, Wash. (10)  
 KWTU .. Oklahoma City, Okla. (9)  
 KWTX-TV ..... Waco, Tex. (10)  
 KWVL ..... Waterloo, Ia. (7)  
 KWWY .. Rock Springs, Wyo. (13)

KXAS-TV .. Fort Worth, Tex. (5)  
 KXGN-TV .. Glendive, Mont. (5)  
 KXII ..... Ardmore, Okla. (12)  
 KXIX ..... Victoria, Tex. (19)  
 KXJB-TV .. Valley City, N.D. (4)  
 KXLF-TV ..... Butte, Mont. (4)  
 KXLI ..... St. Cloud, Minn. (41)  
 KXLT ..... Rochester, Minn. (47)  
 KXLY-TV ..... Spokane, Wash. (4)  
 KXMB-TV .. Bismarck, N.D. (12)  
 KXMC-TV ..... Minot, N.D. (13)  
 KXMD-TV .. Williston, N.D. (11)  
 † KXNE-TV ..... Norfolk, Neb. (19)  
 KXRM-TV ..... Colorado Springs, Colo. (21)  
 KXTV ..... Sacramento, Cal. (10)  
 KXTX-TV ..... Dallas, Tex. (39)

KYCU-TV ..... Cheyenne, Wyo. (5)  
 KYEL-TV ..... Yuma, Ariz. (13)  
 KYFC ..... Kansas City, Mo. (50)  
 † KYIN ..... Mason City, Ia. (24)  
 † KYNE-TV ..... Omaha, Neb. (26)  
 KYTV ..... Springfield, Mo. (3)  
 † KYUK-TV ..... Bethel, Alaska (4)  
 KYUS-TV .. Miles City, Mont. (3)  
 † KYVE-TV ..... Yakima, Wash. (47)  
 KYW-TV ..... Philadelphia, Pa. (3)

KZAZ ..... Tucson-Nogales, Ariz. (11)  
 † KZLN ..... Harlingen, Tex. (60)  
 † KZSD-TV ..... Martin, S.D. (8)  
 KZTV .. Corpus Christi, Tex. (10)

## W

WAAT ..... Wildwood, N.J. (40)  
 WAAY-TV .. Huntsville, Ala. (31)  
 WABC-TV .. New York, N.Y. (7)  
 WABG-TV .. Greenwood, Miss. (6)  
 WABI-TV ..... Bangor, Me. (5)  
 † WABW-TV ..... Pelham, Ga. (14)  
 † WACS-TV ..... Dawson, Ga. (25)  
 WAEO-TV ..... Rhinelander, Wis. (12)  
 WAFFB-TV .. Baton Rouge, La. (9)  
 WAFF ..... Huntsville-Decatur, Ala. (48)  
 WAGA-TV ..... Atlanta, Ga. (5)  
 WAGM-TV ..... Presque Isle, Me. (8)  
 WAGT ..... Augusta, Ga. (26)  
 † WAIQ ..... Montgomery, Ala. (26)  
 WAKR-TV ..... Akron, O. (23)  
 WALA-TV ..... Mobile, Ala. (10)  
 WALB-TV ..... Albany, Ga. (10)  
 WAND ..... Decatur, Ill. (17)  
 WANE-TV .. Ft. Wayne, Ind. (15)  
 WANX-TV ..... Atlanta, Ga. (46)  
 WAOW-TV ..... Wausau, Wis. (9)  
 WAPA-TV ..... San Juan, P.R. (4)  
 † WAPB ..... Annapolis, Md. (22)  
 WAPT ..... Jackson, Miss. (16)  
 WAQP ..... Saginaw, Mich. (49)

WART ..... Naranjito, P.R. (64)  
 WATE-TV ... Knoxville, Tenn. (6)  
 WATL-TV ..... Atlanta, Ga. (36)  
 WATX-TV ..... Arecibo, P.R. (54)  
 WAVE-TV ..... Louisville, Ky. (3)  
 WAVY-TV .. Portsmouth, Va. (10)  
 WAWS-TV ..... Jacksonville, Fla. (30)  
 WAXA ..... Anderson, S.C. (40)

WBAA-TV ..... Terre Haute, Ind. (38)  
 WBAL-TV .. Baltimore, Md. (11)  
 WBAY-TV .. Green Bay, Wis. (2)  
 WBBH-TV .. Ft. Myers, Fla. (20)  
 WBBJ-TV ..... Jackson, Tenn. (7)  
 WBBM-TV ..... Chicago, Ill. (2)  
 WBBS-TV ..... West Chicago, Ill. (60)  
 WBCT ... Bridgeport, Conn. (43)  
 WBFF ..... Baltimore, Md. (45)  
 WBFS-TV ..... Miami, Fla. (33)  
 † WBGU-TV ..... Lima-Bowling Green, O. (57)  
 WBGY-TV ..... Tullahoma, Tenn. (64)

† WBIQ ..... Birmingham, Ala. (10)  
 WBIR-TV .. Knoxville, Tenn. (10)  
 WBKB-TV ..... Alpena, Mich. (11)  
 WBKO .. Bowling Green, Ky. (13)  
 WBLN ..... Bloomington, Ill. (43)  
 WBMG .... Birmingham, Ala. (42)  
 WBNB-TV ..... Charlotte Amalie, V.I. (10)  
 WBNG-TV ..... Binghamton, N.Y. (12)  
 WBNS-TV ... Columbus, O. (10)  
 WBOC-TV .. Salisbury, Md. (16)  
 WBOY-TV ..... Clarksburg, W.Va. (12)  
 † WBRA-TV ..... Roanoke, Va. (15)  
 WBRC-TV .. Birmingham, Ala. (6)  
 WBRE .. Wilkes-Barre, Pa. (28)  
 WBRZ ..... Baton Rouge, La. (2)  
 WBSP ..... Ocala, Fla. (51)  
 WBTI ..... Cincinnati, O. (64)  
 WBTU ..... Charlotte, N.C. (3)  
 WBTW ..... Florence, S.C. (13)  
 WBUO ..... Appleton, Wis. (32)  
 WBZ-TV ..... Boston, Mass. (4)

† WCAE ..... St. John, Ind. (50)  
 WCAU-TV ..... Philadelphia, Pa. (10)  
 WCAX-TV ... Burlington, Vt. (3)  
 WCAY-TV .. Nashville, Tenn. (30)  
 † WCBB ..... Augusta, Me. (10)  
 WCBT-TV .. Charleston, S.C. (2)  
 WCBI-TV ... Columbus, Miss. (4)  
 WCBS-TV ... New York, N.Y. (2)  
 WCCB ..... Charlotte, N.C. (18)  
 WCCO-TV ..... Minneapolis, Minn. (4)  
 WCCT-TV .. Columbia, S.C. (57)  
 WCDC ..... Adams, Mass. (19)  
 WCEE ... Mount Vernon, Ill. (13)  
 † WCES-TV ..... Wrens, Ga. (20)  
 † WCET ..... Cincinnati, O. (48)  
 WCFC-TV ..... Chicago, Ill. (38)  
 † WCFE-TV ..... Plattsburgh, N.Y. (57)  
 WCFT-TV .. Tuscaloosa, Ala. (33)  
 WCGV-TV .. Milwaukee, Wis. (24)  
 WCHS-TV ..... Charleston, W.Va. (8)  
 WCIA ..... Champaign, Ill. (3)  
 † WCIQ ..... Mt. Cheaha State Park, Ala. (7)  
 WCIU-TV ..... Chicago, Ill. (26)  
 WCIV ..... Charleston, S.C. (4)  
 WCIX-TV ..... Miami, Fla. (6)

WCJB ..... Gainesville, Fla. (20)  
 WCFL ..... Clearwater, Fla. (22)  
 † WCLP-TV .. Chatsworth, Ga. (18)  
 WCLQ-TV ..... Cleveland, O. (61)  
 WCMF-TV ..... Montgomery, Ala. (45)  
 WCMH-TV .. Columbus, O. (4)  
 † WCML-TV ..... Alpena, Mich. (6)  
 † WCMU-TV ..... Mt. Pleasant, Mich. (14)  
 WCNT ..... Cidra, P.R. (46)  
 † WCNY-TV .. Syracuse, N.Y. (24)  
 WCOV-TV ..... Montgomery, Ala. (20)  
 † WCPB ..... Salisbury, Md. (28)  
 WCPQ-TV ..... Cincinnati, O. (9)  
 WCPX-TV ..... Orlando, Fla. (6)  
 WCQR ..... Washington, D.C. (50)  
 WCSC-TV .. Charleston, S.C. (5)  
 WCSH-TV ..... Portland, Me. (6)  
 † WCTE ..... Cookeville, Tenn. (22)  
 WCTI ..... New Bern, N.C. (12)  
 WCTV ..... Tallahassee, Fla.-Thomasville, Ga. (6)

WCVB-TV ..... Boston, Mass. (5)  
 † WCVE-TV .. Richmond, Va. (23)  
 † WCVN ..... Covington, Ky. (54)  
 † WCVW ..... Richmond, Va. (57)  
 WCWB-TV ..... Macon, Ga. (41)  
 WCYB-TV ..... Bristol, Va. (5)

WDAF-TV .. Kansas City, Mo. (4)  
 WDAI ..... Gary, Ind. (56)  
 WDAM-TV ..... Laurel, Miss. (7)  
 WDAU-TV ..... Scranton, Pa. (22)  
 WDAY-TV ..... Fargo, N.D. (6)  
 WDAZ-TV .. Devils Lake, N.D. (8)  
 WDBD ..... Jackson, Miss. (40)  
 WDBJ-TV ..... Roanoke, Va. (7)  
 WDCA-TV ..... Washington, D.C. (20)  
 † WDCN ..... Nashville, Tenn. (8)  
 † WDCC-TV ..... Cochran, Ga. (15)  
 WDDD-TV ..... Marion, Ill. (27)  
 WDEF-TV ..... Chattanooga, Tenn. (12)  
 WDHN ..... Dothan, Ala. (18)  
 WDHO-TV ..... Toledo, O. (24)  
 WDIO-TV ..... Duluth, Minn. (10)  
 † WDIQ ..... Dozier, Ala. (2)  
 WDIV ..... Detroit, Mich. (4)  
 WDKY-TV ..... Danville, Ky. (56)  
 WDLI ..... Canton, O. (17)  
 WDMA-TV ..... Toledo, O. (36)  
 † WDPB ..... Seaford, Del. (64)  
 WDRB-TV ..... Louisville, Ky. (41)  
 † WDSE-TV ..... Duluth, Minn. (8)  
 WDSI-TV ..... Chattanooga, Tenn. (61)  
 WDSU-TV .. New Orleans, La. (6)  
 WDTN ..... Dayton, O. (2)  
 WDTV ..... Weston, W.Va. (5)  
 WDWI ..... Wilmington, Del. (61)  
 WDVM-TV ..... Washington, D.C. (9)  
 WDLZ ..... Miami, Fla. (39)

† WEAQ ..... Akron, O. (49)  
 WEAR-TV ..... Pensacola, Fla. (3)  
 WEAU-TV .. Eau Claire, Wis. (13)  
 † WEBB-TV .. Allendale, S.C. (14)  
 WECA ..... Tallahassee, Fla. (27)  
 WECT ..... Wilmington, N.C. (6)  
 † WEDB-TV ..... Berlin, N.H. (40)  
 † WEDH ..... Hartford, Conn. (24)  
 † WEDN ..... Norwich, Conn. (53)  
 † WEDU ..... Tampa, Fla. (3)  
 † WEDW .. Bridgeport, Conn. (49)  
 † WEDY .. New Haven, Conn. (65)  
 WEEK-TV ..... Peoria, Ill. (25)

WEFC ..... Roanoke, Va. (38)  
 WEHT ..... Evansville, Ind. (25)  
 † WEIQ ..... Mobile, Ala. (42)  
 WEJC ..... Lexington, N.C. (20)  
 † WEKW-TV .. Keene, N.H. (52)  
 † WENH ..... Durham, N.H. (11)  
 WENY-TV ..... Elmira, N.Y. (36)  
 WERF ..... Hazleton, Pa. (56)  
 WESH-TV ..... Daytona Beach, Fla. (2)  
 † WETA-TV ..... Washington, D.C. (26)  
 † WETK ..... Burlington, Vt. (33)  
 WETM-TV ..... Elmira, N.Y. (18)  
 † WETV ..... Atlanta, Ga. (30)  
 WEVU ..... Naples, Fla. (26)  
 WEVV ..... Evansville, Ind. (44)  
 WEWS ..... Cleveland, O. (5)  
 WEYJ-TV .. Saginaw, Mich. (25)

WFAA-TV ..... Dallas, Tex. (8)  
 WFAT-TV .. Johnstown, Pa. (19)  
 WFBN ..... Joliet, Ill. (66)  
 WFBT-TV .. Minneapolis-St. Paul, Minn. (29)  
 WFCT ..... Fayetteville, N.C. (62)  
 WFDG .. New Bedford, Mass. (28)  
 WFFT-TV .. Ft. Wayne, Ind. (55)  
 WFGC ..... Palm Beach, Fla. (53)  
 WFIE-TV .. Evansville, Ind. (14)  
 † WFIQ ..... Florence, Ala. (36)  
 WFLD-TV ..... Chicago, Ill. (32)  
 WFLX ..... West Palm Beach, Fla. (25)  
 WFMJ-TV .. Youngstown, O. (21)  
 WFMV-TV .. Greensboro, N.C. (2)  
 WFMZ-TV .. Allentown, Pa. (69)  
 WFRV-TV ... Green Bay, Wis. (5)  
 WFSB ..... Hartford, Conn. (3)  
 WFSL-TV .. Lansing, Mich. (36)  
 † WFSU-TV ..... Tallahassee, Fla. (11)  
 WFTS ..... Tampa, Fla. (28)  
 WFTV ..... Orlando, Fla. (9)  
 † WFUM ..... Flint, Mich. (28)  
 WFWY ..... Syracuse, N.Y. (43)  
 † WFYI ..... Indianapolis, Ind. (20)  
 WFYZ .. Murfreesboro, Tenn. (39)

WGAL-TV ..... Lancaster, Pa. (8)  
 WGAN-TV ..... Portland, Me. (13)  
 † WGBH-TV ..... Boston, Mass. (2)  
 † WGBX-TV .. Boston, Mass. (44)  
 † WGBY-TV ..... Springfield, Mass. (57)  
 WGCN-TV ..... Red Lion, Pa. (49)  
 WGCC-TV .. Greenwood, S.C. (48)  
 WGEM-TV ..... Quincy, Ill. (10)  
 WGGB-TV ..... Springfield, Mass. (40)  
 WGGF ..... Lebanon, Pa. (59)  
 WGGN-TV ..... Sandusky, O. (51)  
 WGGT-TV .. Greenville, S.C. (16)  
 WGGT ..... Greensboro, N.C. (48)  
 WGHF-TV .. High Point, N.C. (8)  
 † WGIQ ..... Louisville, Ala. (43)  
 WGN-TV ..... Chicago, Ill. (9)  
 WGNV-TV ..... New Orleans, La. (26)  
 WGPR-TV .. Detroit, Mich. (62)  
 WGRB .. Campbellsville, Ky. (34)  
 WGRZ-TV ..... Buffalo, N.Y. (2)  
 WGSE .. Myrtle Beach, S.C. (43)  
 † WGTE-TV ..... Toledo, O. (30)  
 WGTQ ..... Sault Ste. Marie, Mich. (8)  
 WGTU ..... Marlborough, Mass. (66)  
 WGTU .. Traverse City, Mich. (29)  
 † WGTU ..... Athens, Ga. (8)  
 † WGVG .. Grand Rapids, Mich. (35)



# Call Letters

- WGXA ..... Macon, Ga. (24)
- † WHA-TV ... Madison, Wis. (21)
- WHAG-TV  
..... Hagerstown, Md. (25)
- WHAS-TV ... Louisville, Ky. (11)
- WHBF-TV ... Rock Island, Ill. (4)
- WHBQ-TV ... Memphis, Tenn. (13)
- WHCT-TV ... Hartford, Conn. (18)
- WHEC-TV ... Rochester, N.Y. (10)
- † WHED-TV ... Hanover, N.H. (15)
- WHFT ..... Miami, Fla. (45)
- WHIO-TV ..... Dayton, O. (7)
- † WHIQ ..... Huntsville, Ala. (25)
- WHIZ-TV ..... Zanesville, O. (18)
- WHKY-TV ... Hickory, N.C. (14)
- † WHLA-TV ... La Crosse, Wis. (31)
- WHMA-TV ... Anniston, Ala. (40)
- WHMB-TV  
..... Indianapolis, Ind. (40)
- † WHMC ..... Conway, S.C. (23)
- WHME-TV  
..... South Bend, Ind. (46)
- † WHMM ... Washington, D.C. (32)
- WHNS ..... Asheville, N.C. (21)
- WHNT-TV ... Huntsville, Ala. (19)
- WHO-TV ... Des Moines, Ia. (13)
- WHP-TV ... Harrisburg, Pa. (21)
- † WHRM-TV ... Wausau, Wis. (20)
- † WHRO-TV ... Hampton, Va. (15)
- † WHRS-TV  
..... West Palm Beach, Fla. (42)
- WHSI ..... Portland, Me. (51)
- WHSV-TV ... Harrisonburg, Va. (3)
- WHTM-TV ... Harrisburg, Pa. (27)
- WHTV ..... Meridian, Miss. (24)
- † WHWC-TV  
..... Menomonie, Wis. (28)
- † WHYV-TV ... Wilmington, Del. (12)
- WIBW-TV ... Topeka, Kan. (13)
- WICD ..... Champaign, Ill. (15)
- WICS ..... Springfield, Ill. (20)
- WICU-TV ..... Erie, Pa. (12)
- WICZ-TV  
..... Binghamton, N.Y. (40)
- WIFR-TV ..... Freeport, Ill. (23)
- WIHT ..... Ann Arbor, Mich. (31)
- WIIM-TV  
..... Iron Mountain, Mich. (8)
- † WIQ ..... Demopolis, Ala. (41)
- † WILL-TV  
..... Champaign-Urbana, Ill. (12)
- WILX-TV ... Lansing, Mich. (10)
- WINK-TV ... Fort Myers, Fla. (11)
- WINT-TV ... Crossville, Tenn. (55)
- † WIPB ..... Muncie, Ind. (49)
- † WIPM-TV ... Mayaguez, P.R. (3)
- † WIPR-TV ... San Juan, P.R. (6)
- WIRT ..... Hibbing, Minn. (13)
- WIS-TV ..... Columbia, S.C. (10)
- WISC-TV ..... Madison, Wis. (3)
- WISH-TV ... Indianapolis, Ind. (8)
- WISN-TV ... Milwaukee, Wis. (12)
- † WISU-TV ... Terre Haute, Ind. (26)
- WIUW ..... High Point, N.C. (33)
- † WITF-TV ..... Hershey, Pa. (33)
- WITI-TV ... Milwaukee, Wis. (6)
- WITN-TV ... Washington, N.C. (7)
- † WITV ..... Charleston, S.C. (7)
- WIVB-TV ..... Buffalo, N.Y. (4)
- WIXT ..... Syracuse, N.Y. (9)
- WIYE ..... Leesburg, Fla. (55)
- WJAC-TV ... Johnstown, Pa. (6)
- WJAR-TV ... Providence, R.I. (10)
- WJBF ..... Augusta, Ga. (6)
- WJBK-TV ..... Detroit, Mich. (2)
- WJCL ..... Savannah, Ga. (22)
- † WJCT ..... Jacksonville, Fla. (7)
- WJET-TV ..... Erie, Pa. (24)
- WJFT-TV ..... Albany, Ga. (19)
- WJHG-TV ... Panama City, Fla. (7)
- WJHL-TV  
..... Johnson City, Tenn. (11)
- WJIM-TV ..... Lansing, Mich. (6)
- WJJA ..... Racine, Wis. (49)
- WJKA ... Wilmington, N.C. (29)
- WJKS-TV  
..... Jacksonville, Fla. (17)
- WJKW-TV ..... Cleveland, O. (8)
- WJLA-TV ... Washington, D.C. (7)
- WJMN-TV ... Escanaba, Mich. (3)
- WJPM-TV ... Florence, S.C. (33)
- WJPR ..... Lynchburg, Va. (21)
- † WJPT ..... Jacksonville, Ill. (14)
- WJRT-TV ..... Flint, Mich. (12)
- † WJSP-TV ... Columbus, Ga. (28)
- WJTM-TV  
..... Winston-Salem, N.C. (45)
- WJTV ..... Jackson, Miss. (12)
- † WJWJ-TV ... Beaufort, S.C. (16)
- WJXT ..... Jacksonville, Fla. (4)
- WJZ-TV ... Baltimore, Md. (13)
- WKAB-TV  
..... Montgomery, Ala. (32)
- WKAF ..... Syracuse, N.Y. (62)
- WKAQ-TV ... San Juan, P.R. (2)
- † WKAR-TV  
..... East Lansing, Mich. (23)
- † WKAS ..... Ashland, Ky. (25)
- WKBD-TV ... Detroit, Mich. (50)
- WKBM-TV ... Caguas, P.R. (11)
- WKBN-TV ... Youngstown, O. (27)
- WKBT ..... La Crosse, Wis. (8)
- WKBW-TV ..... Buffalo, N.Y. (7)
- WKCH-TV ... Knoxville, Tenn. (43)
- WKEF ..... Dayton, O. (22)
- WKFT ... Fayetteville, N.C. (40)
- † WKGB ... Bowling Green, Ky. (53)
- † WKHA ..... Hazard, Ky. (35)
- WKID ... Ft. Lauderdale, Fla. (51)
- WKJG-TV  
..... Fort Wayne, Ind. (33)
- WKJL-TV ... Baltimore, Md. (24)
- † WKLE ..... Lexington, Ky. (46)
- † WKMA ... Madisonville, Ky. (35)
- WKME-TV ... Seaford, Del. (38)
- † WKMJ ..... Louisville, Ky. (68)
- † WKMR ..... Morehead, Ky. (38)
- † WKMU ..... Murray, Ky. (21)
- † WKNO-TV ... Memphis, Tenn. (10)
- † WKOH ..... Owensboro, Ky. (31)
- WKOI ..... Richmond, Ind. (43)
- † WKON ..... Owenton, Ky. (52)
- WKOW-TV ... Madison, Wis. (27)
- † WKPC-TV ... Louisville, Ky. (15)
- † WKPD ..... Paducah, Ky. (29)
- † WKPI ..... Pikeville, Ky. (22)
- WKPT-TV ... Kingsport, Tenn. (19)
- WKRC-TV ... Cincinnati, O. (12)
- WKRG-TV ..... Mobile, Ala. (5)
- † WKSO ..... Somerset, Ky. (29)
- WKTU ..... Utica, N.Y. (2)
- WKWR-TV  
..... Cookeville, Tenn. (28)
- WKYC-TV ..... Cleveland, O. (3)
- WKYH-TV ... Hazard, Ky. (57)
- WKYT-TV ... Lexington, Ky. (27)
- WKZO-TV ... Kalamazoo, Mich. (3)
- † WKZT ... Elizabethtown, Ky. (23)
- † WLAE-TV  
..... New Orleans, La. (32)
- WLAJ-TV ... Lansing, Mich. (53)
- WLBM-TV ... Meridian, Miss. (30)
- WLBT-TV ... Jackson, Miss. (3)
- WLBZ-TV ... Bangor, Me. (2)
- WLCN ... Madisonville, Ky. (19)
- WLCT ... New London, Conn. (26)
- † WLED-TV ... Littleton, N.H. (49)
- † WLEF-TV ... Park Falls, Wis. (36)
- WLEX-TV ... Lexington, Ky. (18)
- WLFI-TV ... Lafayette, Ind. (18)
- WLFL-TV ... Raleigh, N.C. (22)
- WLHT ... Hattiesburg, Miss. (22)
- WLGJ ..... Riverhead, N.Y. (55)
- WLIO ..... Lima, O. (35)
- † WLIW ... Garden City, N.Y. (21)
- WLJC-TV ... Beattyville, Ky. (65)
- † WLJT-TV ... Lexington, Tenn. (11)
- WLKY-TV ... Louisville, Ky. (32)
- WLLA ... Kalamazoo, Mich. (64)
- WLNE  
... Providence, R.I.-New Bedford,  
Mass. (6)
- WLOS-TV ... Asheville, N.C. (13)
- WLOX-TV ... Biloxi, Miss. (13)
- † WLPB-TV  
..... Baton Rouge, La. (27)
- WLRE ..... Green Bay, Wis. (26)
- † WLRN-TV ..... Miami, Fla. (17)
- WLS-TV ..... Chicago, Ill. (7)
- WLTU ... Miami, Fla. (23)
- WLTU ... Columbia, S.C. (19)
- WLTZ ..... Columbus, Ga. (38)
- WLUC-TV ... Marquette, Mich. (6)
- WLUK-TV ... Green Bay, Wis. (11)
- WLUZ-TV ... Ponce, P.R. (7)
- WLVI-TV  
..... Cambridge, Mass. (56)
- † WLVT-TV ... Allentown, Pa. (39)
- WLWT ..... Cincinnati, O. (5)
- WLXI-TV ... Greensboro, N.C. (61)
- WLYH-TV ... Lebanon, Pa. (15)
- WLYJ ... Clarksburg, W.Va. (46)
- † WMAA-TV ... Jackson, Miss. (29)
- † WMAB-TV ... Mississippi State (2)
- † WMAE-TV  
..... Booneville, Miss. (12)
- † WMAH-TV ... Biloxi, Miss. (19)
- † WMAO-TV  
..... Greenwood, Miss. (23)
- WMAQ-TV ... Chicago, Ill. (5)
- WMAR-TV ... Baltimore, Md. (2)
- † WMAU-TV ... Bude, Miss. (17)
- † WMAV-TV ... Oxford, Miss. (18)
- † WMAW-TV ... Meridian, Miss. (14)
- WMAZ-TV ... Macon, Ga. (13)
- WMBB ... Panama City, Fla. (13)
- WMBD-TV ... Peoria, Ill. (31)
- WMC-TV ... Memphis, Tenn. (5)
- WMCF-TV  
..... Montgomery, Ala. (45)
- WMDT ..... Salisbury, Md. (47)
- † WMEB-TV ... Orono, Me. (12)
- † WMED-TV ... Calais, Me. (13)
- † WMEG-TV ... Biddeford, Me. (26)
- † WMEM-TV  
..... Presque Isle, Me. (10)
- † WMFE-TV ... Orlando, Fla. (24)
- WMGC-TV  
..... Binghamton, N.Y. (34)
- † WMHT ... Schenectady, N.Y. (17)
- WMJA ... Panama City, Fla. (28)
- WMKT ... Muskegon, Mich. (54)
- WMKW-TV  
..... Memphis, Tenn. (30)
- KMLT-TV ... Marshall, Tex. (35)
- WMOD ..... Melbourne, Fla. (43)
- † WMPB ... Baltimore, Md. (67)
- WMPV-TV ... Mobile, Ala. (21)
- † WMSY-TV ... Marion, Va. (52)
- † WMTJ ... Fajardo, P.R. (40)
- WMTV ... Madison, Wis. (15)
- WMTW-TV  
..... Poland Spring, Me. (8)
- WMUR-TV  
..... Manchester, N.H. (9)
- † WMVS ... Milwaukee, Wis. (10)
- † WMVT ... Milwaukee, Wis. (36)
- WNAL ..... Gadsden, Ala. (44)
- WNBC-TV ... New York, N.Y. (4)
- WNCT-TV ... Greenville, N.C. (9)
- WNDS ..... Derry, N.H. (50)
- WNDU-TV  
..... South Bend, Ind. (16)
- † WNED-TV ... Buffalo, N.Y. (17)
- WNEG-TV ... Toccoa, Ga. (32)
- † WNEH ... Greenwood, S.C. (38)
- WNEM-TV ... Bay City, Mich. (5)
- † WNEO-TV ... Alliance, O. (45)
- WNEP-TV ... Scranton, Pa. (16)
- WNEV-TV ... Boston, Mass. (7)
- WNEW-TV ... New York, N.Y. (5)
- WNFT ... Jacksonville, Fla. (47)
- WNGE ... Nashville, Tenn. (22)
- WNHT ... Concord, N.H. (21)
- † WNIN-TV ... Evansville, Ind. (9)
- † WNIT-TV ... South Bend, Ind. (34)
- † WNJB  
..... New Brunswick, N.J. (58)
- † WNJM ... Montclair, N.J. (50)
- † WNJS ... Camden, N.J. (23)
- † WNJT ... Trenton, N.J. (52)
- WNJU-TV  
..... New York, N.Y.-Newark, N.J.  
(47)
- WNKJ-TV ... Hopkinsville, Ky. (51)
- † WNMU-TV  
..... Marquette, Mich. (13)
- WNNE-TV ... Hartford, Vt. (31)
- WNOL-TV  
..... New Orleans, La. (38)
- † WNPB-TV  
..... Morgantown, W.Va. (24)
- † WNPE-TV  
..... Watertown, N.Y. (16)
- † WNPI-TV ... Norwood, N.Y. (18)
- WNRP ... Ponce, P.R. (20)
- † WNSC-TV ... Rock Hill, S.C. (30)
- † WNTV ... Greenville, S.C. (29)
- WNUV-TV ... Baltimore, Md. (54)
- † WNVF ... Fairfax, Va. (56)
- † WNVV ... Goldvein, Va. (53)
- † WNYC-TV ... New York, N.Y. (31)
- † WNYE-TV ... New York, N.Y. (25)
- WNYT  
... Albany-Troy-Schenectady, N.Y.  
(13)
- WOAC ..... Canton, O. (67)
- WOAY-TV ... Oak Hill, W.Va. (4)
- WOC-TV ... Davenport, Ia. (6)
- WOFI ... Shaker Heights, O. (19)
- WOI-TV ..... Ames, Ia. (5)
- WOKR ... Rochester, N.Y. (13)
- WOLE-TV ... Aguadilla, P.R. (12)
- WOLO-TV ... Columbia, S.C. (25)
- WOPC ... Altoona, Pa. (23)
- WOR-TV  
... New York, N.Y.-Secaucus, N.J.  
(9)
- WORA-TV ... Mayaguez, P.R. (5)
- † WOSU-TV ... Columbus, O. (34)
- WOTV ... Grand Rapids, Mich. (8)
- † WOUB-TV ... Athens, O. (20)
- † WOUU-TV ... Cambridge, O. (44)
- WOWK-TV  
..... Huntington, W.Va. (13)
- WOWL-TV ... Florence, Ala. (15)
- WOWT ..... Omaha, Neb. (6)
- WPAN  
..... Ft. Walton Beach, Fla. (53)
- WPBN-TV  
..... Traverse City, Mich. (7)
- † WPBO-TV ... Portsmouth, O. (42)
- † WPBT ... Miami, Fla. (2)
- † WPBY-TV  
..... Huntington, W.Va. (33)

# Call Letters

- WPCB-TV . Greensburg, Pa. (40)  
WPCQ-TV . Charlotte, N.C. (36)  
WPDE-TV . Florence, S.C. (15)  
WPDS-TV . Indianapolis, Ind. (59)  
WPEC . West Palm Beach, Fla. (12)  
WPGH-TV . Pittsburgh, Pa. (53)  
WPHL-TV . Philadelphia, Pa. (17)  
WPIX . New York, N.Y. (11)  
WPLG . Miami, Fla. (10)  
WPMI . Mobile, Ala. (15)  
WPMJ . Owensboro, Ky. (48)  
WPMT . York, Pa. (43)  
† WPNE . Green Bay, Wis. (38)  
WPRI-TV . Providence, R.I. (12)  
WPSD-TV . Paducah, Ky. (6)  
† WPSX-TV . Clearfield, Pa. (3)  
WPTA . Ft. Wayne, Ind. (21)  
† WPTD . Kettering, O. (16)  
WPTF-TV . Durham, N.C. (28)  
† WPTO . Oxford, O. (14)  
WPTT-TV . Pittsburgh, Pa. (22)  
WPTV . Palm Beach, Fla. (5)  
WPTY-TV . Memphis, Tenn. (24)  
WPTZ . Plattsburgh, N.Y. (5)  
WPVI-TV . Philadelphia, Pa. (6)  
WPWR-TV . Aurora, Ill. (60)  
WPXI . Pittsburgh, Pa. (11)  
WQAD-TV . Moline, Ill. (8)  
† WQED . Pittsburgh, Pa. (13)  
† WQEX . Pittsburgh, Pa. (16)  
† WQLN . Erie, Pa. (54)  
WQOW-TV . Eau Claire, Wis. (18)  
† WQPT-TV . Moline, Ill. (24)  
WQRD . Mayaquez, P.R. (22)  
WQRF-TV . Rockford, Ill. (39)  
WQTV . Boston, Mass. (68)  
WRAL-TV . Raleigh, N.C. (5)  
WRAU-TV . Peoria, Ill. (19)  
WRBL . Columbus, Ga. (3)  
WRBT . Baton Rouge, La. (33)  
WRBV . Vineland, N.J. (65)  
WRC-TV . Washington, D.C. (4)  
WRCB-TV . Chattanooga, Tenn. (3)  
WRDG . Burlington, N.C. (16)  
WRDW-TV . Augusta, Ga. (12)  
WREG-TV . Memphis, Tenn. (3)  
† WRET-TV . Spartanburg, S.C. (49)  
WREX-TV . Rockford, Ill. (13)  
WRGB . Schenectady, N.Y. (6)  
† WRJA-TV . Sumter, S.C. (27)  
WRJK-TV . Bluefield, Va. (40)  
WRLH-TV . Richmond, Va. (35)  
† WRLK-TV . Columbia, S.C. (35)  
WROC-TV . Rochester, N.Y. (8)  
WRSP-TV . Springfield, Ill. (55)  
WRTV . Indianapolis, Ind. (16)  
WRWR-TV . San Juan, P.R. (30)  
WSAV-TV . Savannah, Ga. (3)  
WSAW-TV . Wausau, Wis. (7)  
WSAZ-TV . Huntington, W.Va. (3)  
WSB-TV . Atlanta, Ga. (2)  
† WSBE-TV . Providence, R.I. (36)  
WSBK-TV . Boston, Mass. (38)  
† WSBN-TV . Norton, Va. (47)  
WSBT-TV . South Bend, Ind. (22)  
WSCO . Suring, Wis. (14)  
WSTC . Melbourne, Fla. (56)  
WSEE . Erie, Pa. (35)  
WSET-TV . Lynchburg, Va. (13)  
WSFA-TV . Montgomery, Ala. (12)  
WSFJ . Newark, O. (52)  
† WSFP-TV . Fort Myers, Fla. (30)  
WSIL-TV . Harrisburg, Ill. (3)  
† WSIU-TV . Carbondale, Ill. (8)  
† WSJK-TV . Sneedville, Tenn. (2)  
WSJN-TV . San Juan, P.R. (24)  
WSJU . San Juan, P.R. (18)  
WSJV . Elkhart, Ind. (28)  
† WSKG . Binghamton, N.Y. (46)  
WSLA . Selma, Ala. (8)  
WSLS-TV . Roanoke, Va. (10)  
WSMF . Florence, S.C. (21)  
WSMV . Nashville, Tenn. (4)  
WSMW-TV . Worcester, Mass. (27)  
WSNL-TV . Smithtown, N.Y. (67)  
WSNS-TV . Chicago, Ill. (44)  
WSOC-TV . Charlotte, N.C. (9)  
WSPA-TV . Spartanburg, S.C. (7)  
WSQY-TV . Forest City, N.C. (66)  
† WSRE . Pensacola, Fla. (23)  
WSTE . Fajardo, P.R. (13)  
WSTG . Providence, R.I. (64)  
WSTM-TV . Syracuse, N.Y. (3)  
WSUR-TV . Ponce, P.R. (9)  
WSVI . Christiansted, V.I. (8)  
WSVN . Miami, Fla. (7)  
WSWB . Scranton, Pa. (38)  
† WSWP-TV . Grandview, W.Va. (9)  
WSWS . Opelika, Ala. (66)  
WTAE-TV . Pittsburgh, Pa. (4)  
WTAFF-TV . Philadelphia, Pa. (29)  
WTAJ-TV . Altoona, Pa. (10)  
WTAP-TV . Parkersburg, W.Va. (15)  
WTBS . Atlanta, Ga. (17)  
WTBY . Poughkeepsie, N.Y. (54)  
† WTCI . Chattanooga, Tenn. (45)  
WTCN-TV . Minneapolis, Minn. (11)  
WTEN . Albany, N.Y. (10)  
WTGL-TV . Cocoa, Fla. (52)  
WTGS . Hardeeville, S.C. (28)  
WTHI-TV . Terre Haute, Ind. (10)  
WTHR . Indianapolis, Ind. (13)  
† WTHS-TV . Miami, Fla. (2)  
WTIN . Ponce, P.R. (14)  
† WTIU . Bloomington, Ind. (30)  
WTJC . Springfield, O. (26)  
WTJP . Gadsden, Ala. (60)  
WTJR . Quincy, Ill. (16)  
† WTJX-TV . Charlotte Amalie, V.I. (12)  
WTKK . Manassas, Va. (66)  
WTKR-TV . Norfolk, Va. (3)  
WTKW . Key West, Fla. (16)  
WTLI . Richmond, Va. (63)  
WTLV . Jacksonville, Fla. (12)  
WTLW . Lima, O. (44)  
WTMB-TV . Tomah, Wis. (43)  
WTMJ-TV . Milwaukee, Wis. (4)  
WTNH-TV . New Haven, Conn. (8)  
WTOC-TV . Savannah, Ga. (11)  
WTOG . St. Petersburg, Fla. (44)  
WTOK-TV . Meridian, Miss. (11)  
WTOL-TV . Toledo, O. (11)  
WTOM-TV . Cheboygan, Mich. (4)  
WTOV-TV . Steubenville, O.-Wheeling, W.Va. (9)  
WTRA . Mayaquez, P.R. (16)  
WTRF-TV . Wheeling, W.Va. (7)  
WTSF . Ashland, Ky. (61)  
WTSG . Albany, Ga. (31)  
WTSP-TV . Tampa-St. Petersburg, Fla. (10)  
WTTE . Columbus, O. (28)  
WTTG . Washington, D.C. (5)  
WTTT . Homewood, Ala. (21)  
WTTV . Bloomington, Ind. (4)  
† WTTW . Chicago, Ill. (11)  
WTUK . Florence, Ala. (26)  
WTUV . Utica, N.Y. (33)  
WTVB . Tupelo, Miss. (9)  
WTVG . Chattanooga, Tenn. (9)  
WTVL . Durham, N.C. (11)  
WTVH . Reading, Pa. (51)  
WTVF . Nashville, Tenn. (5)  
WTVG . Toledo, O. (13)  
WTVH . Syracuse, N.Y. (5)  
† WTVI . Charlotte, N.C. (42)  
WTVJ . Miami, Fla. (4)  
WTVK . Knoxville, Tenn. (26)  
WTVM . Columbus, Ga. (9)  
WTVN-TV . Columbus, O. (6)  
WTVQ . Rockford, Ill. (17)  
† WTVP . Peoria, Ill. (47)  
WTVQ-TV . Lexington, Ky. (36)  
WTVR-TV . Richmond, Va. (6)  
† WTVS . Detroit, Mich. (56)  
WTVT . Tampa, Fla. (13)  
WTVU . New Haven, Conn. (59)  
WTVW . Evansville, Ind. (7)  
WTVX . Ft. Pierce, Fla. (34)  
WTVY . Dothan, Ala. (4)  
WTVZ . Norfolk, Va. (33)  
WTVW . Tallahassee, Fla. (40)  
WTVW . Terre Haute, Ind. (2)  
WTVX . Waterbury, Conn. (20)  
WUAA . Jackson, Tenn. (16)  
WUAB . Lorain, O. (43)  
† WUCM-TV . University Ctr. (Bay City), Mich. (19)  
† WUFT . Gainesville, Fla. (5)  
WUHF . Rochester, N.Y. (31)  
WUHQ-TV . Battle Creek, Mich. (41)  
WUHX-TV . Norfolk, Va. (49)  
WUIA-TV . San German, P.R. (42)  
† WUJA . Caguas, P.R. (58)  
WULT-TV . New Orleans, La. (20)  
† WUNC-TV . Chapel Hill, N.C. (4)  
† WUND-TV . Columbia, N.C. (2)  
† WUNE-TV . Linville, N.C. (17)  
† WUNF-TV . Asheville, N.C. (33)  
† WUNG-TV . Concord, N.C. (58)  
† WUNJ-TV . Wilmington, N.C. (39)  
† WUNK-TV . Greenville, N.C. (25)  
† WUNL-TV . Winston-Salem, N.C. (26)  
† WUNM-TV . Jacksonville, N.C. (19)  
† WUSF-TV . Tampa, Fla. (16)  
† WUSI-TV . Olney, Ill. (16)  
WUSV . Schenectady, N.Y. (45)  
WUTR . Utica, N.Y. (20)  
WUTV . Buffalo, N.Y. (29)  
WVAH-TV . Charleston, W.Va. (23)  
† WVAN-TV . Savannah, Ga. (9)  
WVCI . Bay City, Mich. (61)  
WVCY-TV . Milwaukee, Wis. (30)  
WVEC-TV . Hampton, Va. (13)  
WVEO . Aguadilla, P.R. (44)  
† WVER . Rutland, Vt. (28)  
WVEU . Atlanta, Ga. (69)  
WVGA . Valdosta, Ga. (44)  
† WVIA-TV . Scranton, Pa. (44)  
WVII-TV . Bangor, Me. (7)  
WVIR-TV . Charlottesville, Va. (29)  
WVIT . New Britain-Hartford, Conn. (30)  
† WVIZ-TV . Cleveland, O. (25)  
WVNY . Burlington, Vt. (22)  
† WVPT . Staunton, Va. (51)  
WVSB-TV . West Point, Miss. (27)  
† WVTA . Windsor, Vt. (41)  
† WVTB . St. Johnsbury, Vt. (20)  
WVTM-TV . Birmingham, Ala. (13)  
WVTW . Milwaukee, Wis. (18)  
WVUE . New Orleans, La. (8)  
† WVUT . Vincennes, Ind. (22)  
WVVA . Bluefield, W.Va. (6)  
WWAC-TV . Atlantic City, N.J. (53)  
WWAY . Wilmington, N.C. (3)  
WWBT . Richmond, Va. (12)  
WWHT . New York, N.Y.-Newark, N.J. (68)  
WWL-TV . New Orleans, La. (4)  
WWLP . Springfield, Mass. (22)  
WWNY-TV . Carthage, N.Y. (7)  
† WWPB . Hagerstown, Md. (31)  
WWQI . La Crosse, Wis. (25)  
WWSG-TV . Philadelphia, Pa. (57)  
WWTL . Marshfield, Wis. (39)  
WWTV . Cadillac, Mich. (9)  
WWUP-TV . Sault Ste. Marie, Mich. (10)  
WXEX-TV . Petersburg, Va. (8)  
WXFL . Tampa, Fla. (8)  
† WXGA-TV . Waycross, Ga. (8)  
WXIA-TV . Atlanta, Ga. (11)  
WXII . Winston-Salem, N.C. (12)  
WXIX-TV . Cincinnati, O. (19)  
WXLT-TV . Sarasota, Fla. (40)  
WXMI-TV . Grand Rapids, Mich. (17)  
WXNE-TV . Boston, Mass. (25)  
WXON . Detroit, Mich. (20)  
WXOW-TV . La Crosse, Wis. (25)  
WXTV . Paterson, N.J. (41)  
WXTX . Columbus, Ga. (54)  
WXVT . Greenville, Miss. (15)  
WXXA-TV . Albany, N.Y. (23)  
† WXXI . Rochester, N.Y. (21)  
WXYZ-TV . Detroit, Mich. (7)  
WYAH . Portsmouth, Va. (27)  
† WYCC . Chicago, Ill. (20)  
† WYES-TV . New Orleans, La. (12)  
WYFF-TV . Greenville, S.C. (4)  
WYTV . Youngstown, O. (33)  
WZTV . Nashville, Tenn. (17)  
WZZM-TV . Grand Rapids, Mich. (13)

# Canadian TV Station Call Letters

- CBAFT** ..... Moncton, N.B. (11)  
**CBCA-TV-1** .. Etzikom, Alta. (12)  
**CBCD-TV-4** .... Taylor, B.C. (7)  
**CBCH-TV-1** .. Houston, B.C. (2)  
**CBCH-TV-2**  
 ..... Burns Lake, B.C. (4)  
**CBCH-TV-3** .. Smithers, B.C. (5)  
**CBCO-TV-1** .. Moosonee, Ont. (9)  
**CBCP-TV-1**  
 ..... Shaunavon, Sask. (7)  
**CBCP-TV-3** ... Ponteix, Sask. (3)  
**CBCT**  
 ..... Charlottetown, P.E.I. (13)  
**CBCQ-TV-1**  
 ..... Temagami, Ont. (15)  
**CBDBT** ..... Faro, Y.T. (8)  
**CBDDT** ..... Dawson, Y.T. (7)  
**CBEAT** .. Fort Smith, N.W.T. (8)  
**CBEBT** .. Pine Point, N.W.T. (4)  
**CBECT** .. Rankin Inlet, N.W.T. (9)  
**CBEDT**  
 ..... Norman Wells, N.W.T. (9)  
**CBEFT** ..... Windsor, Ont. (17)  
**CBEGT**  
 ..... Fort Simpson, N.W.T. (9)  
**CBEHT**  
 ..... Eskimo Point, N.W.T. (9)  
**CBEIT** .. Baker Lake, N.W.T. (9)  
**CBEJT** .. Cape Dorset, N.W.T. (9)  
**CBEKT** .. Pangnirtung, N.W.T. (9)  
**CBELT** .... Pond Inlet, N.W.T. (9)  
**CBEMT** ..... Resolute, N.W.T. (9)  
**CBENT**  
 ..... Cambridge Bay, N.W.T. (9)  
**CBEOT** .. Coppermine, N.W.T. (9)  
**CBEPT**  
 ..... Tuktoyaktuk, N.W.T. (8)  
**CBEQT** .. Spence Bay, N.W.T. (9)  
**CBEST-3**  
 ..... Churchill Falls, Nfld. (9)  
**CBET** ..... Windsor, Ont. (9)  
**CBFAT** .. Chibougamau, Que. (5)  
**CBFCT** .... Fort George, Que. (9)  
**CBFHT** .... Fort Rupert, Que. (9)  
**CBFMT** ..... Poste de Mistassini, Que. (9)  
**CBFNT**  
 ..... Port-au-Port, Nfld. (13)  
**CBFRT** ..... Radisson, Que. (8)  
**CBFST-2**  
 ..... Temiscaming, Que. (12)  
**CBFT** ..... Montreal, Que. (2)  
**CBFWT** ..... Nouveau-Comptoir, Que. (9)  
**CBGAT** ..... Matane, Que. (6)  
**CBHFT** ..... Halifax, N.S. (32)  
**CBHT** ..... Halifax, N.S. (3)  
**CBIMT**  
 ..... Magdalen Islands, Que. (12)  
**CBIT** ..... Sydney, N.S. (5)  
**CBJET** .... Chicoutimi, Que. (58)  
**CBKAT** .. Uranium City, Sask. (8)  
**CBKBT** ..... Beauval, Sask. (7)  
**CBKCT** .. Ile a la Crosse, Sask. (9)  
**CBKDT**  
 ..... Buffalo Narrows, Sask. (11)  
**CBKFT** ..... Regina, Sask. (13)  
**CBKGT** .. Gravelbourg, Sask. (45)  
**CBKHT** ..... Keno Hill, Y.T. (13)  
**CBKST** .. Saskatoon, Sask. (11)  
**CBKT** ..... Regina, Sask. (9)  
**CBLAT** .... Geraldton, Ont. (13)  
**CBLCT** ..... Fraserdale, Ont. (7)  
**CBLDT** .... Fort Albany, Ont. (8)  
**CBLET** .. Attawapiskat, Ont. (12)  
**CBLFT** ..... Toronto, Ont. (25)  
**CBLHT** ..... Fort Hope, Ont. (12)  
**CBLT** ..... Toronto, Ont. (5)  
**CBMCT** .. Chibougamau, Que. (4)  
**CBMDT** ..... Poste de Mistassini, Que. (12)  
**CBMET** ..... La Tuque, Que. (9)  
**CBMGT** .. Fort George, Que. (12)  
**CBMHT** ... Fort Rupert, Que. (12)  
**CBMIT** .. Baie Comeau, Que. (28)  
**CBMJT** .... Harrington, Que. (13)  
**CBMLT** .. La Tabatiere, Que. (10)  
**CBMMT** .. Murdochville, Que. (21)  
**CBMNT** .. Nouveau Comptoir, Que. (12)  
**CBMRT** ..... Fermont, Que. (9)  
**CBMST** ... Blanc Sablon, Que. (5)  
**CBMT** ..... Montreal, Que. (6)  
**CBMUT** ..... Harrington Harbour, Que. (13)  
**CBMVT** .. Old Fort Bay, Que. (13)  
**CBMXT** .. Trois Rivieres, Que. (28)  
**CBNAT** .. Grand Falls, Nfld. (11)  
**CBNBT** ..... Nain, Nfld. (9)  
**CBNLT** .. Labrador City/Wabush, Nfld. (13)  
**CBNT** ..... St. John's, Nfld. (8)  
**CBOFT**  
 ..... Ottawa, Ont.-Hull, Que. (9)  
**CBOT** ..... Ottawa, Ont. (4)  
**CBRFT** ..... Calgary, Alta. (16)  
**CBRT** ..... Calgary, Alta. (9)  
**CBSAT** ..... Clermont, Que. (31)  
**CBSET** ..... Sept Iles, Que. (3)  
**CBSNT** ..... Notre Dames des Montes, Que. (40)  
**CBSPT** .... St. Pamphile, Que. (3)  
**CBST** ..... Sept Iles, Que. (13)  
**CBUAT** ..... Trail, B.C. (11)  
**CBUBT** .... Cranbrook, B.C. (65)  
**CBUCT** ..... Nelson, B.C. (9)  
**CBUDT** ... Bonnington, B.C. (13)  
**CBUET** ..... Cassiar, B.C. (7)  
**CBUFT** .... Vancouver, B.C. (26)  
**CBUGT** .... Fort Nelson, B.C. (8)  
**CBUHT**  
 ..... Tabor Mountain, B.C. (78)  
**CBUIT-1** ... Bella Bella, B.C. (13)  
**CBUIT-2** .... King Island, B.C. (9)  
**CBUIT-3** .. Bella Coola, B.C. (13)  
**CBUIT-4** .. Hagensborg, B.C. (11)  
**CBUIT-7** .... Saw Mill Mountain, B.C. (7)  
**CBUT** ..... Vancouver, B.C. (2)  
**CBVT** .... Quebec City, Que. (11)  
**CBWAT** ..... Kenora, Ont. (8)  
**CBWBT** .... Flin Flon, Man. (10)  
**CBWCT** ... Fort Frances, Ont. (5)  
**CBWDT** ..... Dryden, Ont. (9)  
**CBWET** ..... Red Lake, Ont. (10)  
**CBWFT** ..... Winnipeg, Man. (3)  
**CBWGT**  
 ..... Fisher Branch, Man. (10)  
**CBWHT** .. Grand Rapids, Man. (8)  
**CBWIT** ..... The Pas, Man. (7)  
**CBWJT** .... Ear Falls, Ont. (13)  
**CBWKT** .... Snow Lake, Man. (8)  
**CBWLT** ..... Gillam, Man. (8)  
**CBWMT** .. Wabowden, Man. (10)  
**CBWNT** ... Cross Lake, Man. (12)  
**CBWOT**  
 ..... Norway House, Man. (9)  
**CBWPT**  
 ..... Nelson House, Man. (11)  
**CBWQT** .. Leaf Rapids, Man. (13)  
**CBWRT** ..... Lynn Lake, Man. (8)  
**CBWST**  
 ..... Baldy Mountain, Man. (8)  
**CBWT** ..... Winnipeg, Man. (6)  
**CBWTT** ..... Thompson, Man. (7)  
**CBWUT**  
 ..... McCusker Lake, Man. (10)  
**CBWVT** .. Oxford House, Man. (8)  
**CBWWT**  
 ..... Waasagomach, Man. (9)  
**CBWXT** ..... Gods Lake Narrows, Man. (13)  
**CBWYT** ..... Mafeking, Man. (5)  
**CBXAT**  
 ..... Grande Prairie, Alta. (10)  
**CBXBT**  
 ..... Fort Chipewyan, Alta. (10)  
**CBXFT** .... Edmonton, Alta. (11)  
**CBXT** ..... Edmonton, Alta. (5)  
**CBYAT** .... Deer Lake, Nfld. (12)  
**CBYMT** ..... Iles de la Madeleine, Que. (7)  
**CBYT** .... Corner Brook, Nfld. (5)  
**CFAC-TV** ..... Calgary, Alta. (2)  
**CFAC-TV-7**  
 ..... Lethbridge, Alta. (7)  
**CFBA-TV-1**  
 ..... Louise Island, B.C. (3)  
**CFCC-TV-1**  
 ..... Legate Creek, B.C. (7)  
**CFCC-TV-2**  
 ..... Cedarville, B.C. (NA)  
**CFCL-TV** ... Montreal, Que. (12)  
**CFCL-TV** ..... Timmins, Ont. (6)  
**CFCL-TV-2** ..... Kearns, Ont. (2)  
**CFCL-TV-3**  
 ..... Kapuskasing, Ont. (2)  
**CFCL-TV-4** ..... Hearst, Ont. (4)  
**CFCL-TV-5** .. Malarctic, Que. (5)  
**CFCL-TV-6** ... Chapleau, Ont. (7)  
**CFCM-TV** .. Quebec City, Que. (4)  
**CFCN-TV** ..... Calgary, Alta. (4)  
**CFCN-TV-1** ..... Hand Hills-Drumheller, Alta. (12)  
**CFCN-TV-4** ..... Burmis, Alta. (5)  
**CFCN-TV-5**  
 ..... Lethbridge, Alta. (13)  
**CFCN-TV-8** .. Medicine Hat, Alta. (8)  
**CFEM-TV** .. Rouyn-Noranda, Que. (13)  
**CFER** ..... Rimouski, Que. (11)  
**CFER-TV-1** .. Sept Iles, Que. (11)  
**CFER-TV-2**  
 ..... Gaspé-Nord, Que. (5)  
**CFFB-TV** .. Frobisher Bay, N.W.T. (8)  
**CFFL-TV-1**  
 ..... Fraser Lake, B.C. (9)  
**CFHM-TV-1**  
 ..... Mt. Hamilton, B.C. (7)  
**CFHM-TV-2**  
 ..... Mt. Hamilton, B.C. (9)  
**CFJC-TV** .... Kamloops, B.C. (4)  
**CFLA-TV** ... Goose Bay, Nfld. (8)  
**CFMT-TV** .... Toronto, Ont. (47)  
**CFOF-TV** .. Ocean Falls, B.C. (11)  
**CFON-TV-1** ..... Oyen, Alta. (2)  
**CFPL-TV** ..... London, Ont. (10)  
**CFQC-TV** .. Saskatoon, Sask. (8)  
**CFQC-TV-1** .. Stranraer, Sask. (3)  
**CFQC-TV-2** .. N. Battleford, Sask. (6)  
**CFRN-TV** ... Edmonton, Alta. (3)  
**CFRN-TV-1** ..... Grande Prairie, Alta. (13)  
**CFRN-TV-2**  
 ..... Peace River, Alta. (3)  
**CFRN-TV-3**  
 ..... Whitecourt, Alta. (12)  
**CFRN-TV-4**  
 ..... Ashmont, Alta. (12)  
**CFRN-TV-5**  
 ..... Lac La Biche, Alta. (2)  
**CFRN-TV-6** .. Red Deer, Alta. (8)  
**CFRN-TV-7** .. Lougheed, Alta. (7)  
**CFSJ-TV-1** .. Fort St. James, B.C. (3)  
**CFSS-TV** ..... Estevan-Weyburn-Regina, Sask. (3)  
**CFTK-TV** ..... Terrace, B.C. (3)  
**CFTM-TV** ... Montreal, Que. (10)  
**CFTO-TV** ..... Toronto, Ont. (9)  
**CFWH-TV** .. Whitehorse, Y.T. (6)  
**CFYK-TV**  
 ..... Yellowknife, N.W.T. (8)  
**CHAC-TV-1**  
 ..... Cache Creek, B.C. (2)  
**CHAK-TV** ..... Inuvik, N.W.T. (6)  
**CHAN-TV** .. Vancouver, B.C. (8)  
**CHAN-TV-4**  
 ..... Courtenay, B.C. (13)  
**CHAT-TV**  
 ..... Medicine Hat, Alta. (6)  
**CHAT-TV-1** ..... Pivot, Alta. (4)  
**CHAU-TV** ..... Carleton, Que. (5)  
**CHAU-TV-1** ..... Ste. Marguerite Marie, Que. (2)  
**CHAU-TV-5** ..... Perce, Que. (2)  
**CHAV-TV-1** ..... Avola, B.C. (11)  
**CHBA-TV**  
 ..... Fort McMurray, Alta. (7)  
**CHBC-TV** ..... Kelowna, B.C. (2)  
**CHCH-TV** ..... Hamilton, Ont. (11)  
**CHCN-TV** .. New Castle, N.B. (6)  
**CHCR-TV** ..... Bathurst, N.B. (4)  
**CHCS-TV-1** .. 16 Mile House, B.C. (7)  
**CHEK-TV** ..... Victoria, B.C. (6)  
**CHEK-TV-2**  
 ..... River Jordan, B.C. (11)  
**CHEM-TV**  
 ..... Trois Rivieres, Que. (8)  
**CHEX-TV**  
 ..... Peterborough, Ont. (12)  
**CHFC-TV** ..... Churchill, Man. (8)  
**CHFD-TV** .. Thunder Bay, Ont. (4)  
**CHGH-TV** ..... Churchill, Man. (4)  
**CHKC-TV-5** ..... Olalla, B.C. (11)  
**CHKL-TV** ..... Kelowna, B.C. (5)  
**CHKL-TV-1**  
 ..... Penticton, B.C. (10)  
**CHKM-TV** ... Kamloops, B.C. (6)  
**CHLT-TV** ... Sherbrooke, Que. (7)

# Call Letters

CHMT-TV ... Moncton, N.B. (7)	CITY-TV ... Toronto, Ont. (79)	CJSV-TV . Stephenville, Nfld. (4)	CKNC-TV-1
CHNB-TV ... North Bay, Ont. (4)	† CIVL-TV ... Val d'Or-Amos, Que. (12)	CJWB-TV . Bonavista, Nfld. (10)	..... Elliot Lake, Ont. (7)
CHNJ-TV-1	† CIVC-TV ... Trois-Rivieres, Que. (45)	CJWN-TV	CKND-TV ... Winnipeg, Man. (9)
..... Princeton, B.C. (11)	† CIVM-TV ... Montreal, Que. (17)	..... Corner Brook, Nfld. (10)	CKNX-TV ... Wingham, Ont. (8)
CHOT-TV ... Hull, Que. (40)	† CIVN-TV	CKAM-TV	CKNY-TV .. North Bay, Ont. (10)
CHRO-TV ... Pembroke, Ont. (5)	..... Rouyn-Noranda, Que. (8)	..... North Shore, N.B. (12)	CKOS-TV ... Yorkton, Sask. (3)
CHSJ-TV ... Saint John, N.B. (4)	† CIVO-TV ... Hull, Que. (30)	CKBI-TV	CKPG-TV
CHSJ-TV-1	† CIVQ-TV ... Quebec, Que. (15)	..... Prince Albert, Sask. (5)	..... Prince George, B.C. (2)
..... Bon Accord, N.B. (6)	† CIVR-TV ... Rimouski, Que. (22)	CKBI-TV-1 . Alticane, Sask. (10)	CKPR-TV . Thunder Bay, Ont. (2)
CHSS-TV ... Wynyard, Sask. (6)	† CIVS-TV .. Sherbrooke, Que. (24)	CKBI-TV-2 .... North Battleford, Sask. (7)	CKRD-TV ... Red Deer, Alta. (6)
CIAC-TV ... Alexis Creek, B.C. (8)	CJAP-TV ... Argentia, Nfld. (3)	CKBI-TV-3 .... Greenwater Lake, Sask. (4)	CKRD-TV-1
CIAL-TV-1	CJAY-TV-2 ... Brandon, Man. (4)	CKBQ-TV ... StarCity-Melfort, Sask. (2)	..... Coronation, Alta. (10)
..... Anahim Lake, B.C. (5)	CJBRT ... Rimouski, Que. (3)	CKCD-TV . Campbellton, N.B. (7)	CKRN-TV
CIAL-TV-2 ... Tatla Lake, B.C. (9)	CJBT-TV-1 ... Shalath, B.C. (11)	CKCO-TV ... Kitchener, Ont. (13)	..... Rouyn-Noranda, Que. (4)
† CICA-TV ... Toronto, Ont. (19)	CJCB-TV ... Sydney, N.S. (4)	CKCO-TV-2	CKRN-TV-3
CICC-TV ... Yorkton, Sask. (10)	CJCB-TV-1 ... Inverness, N.S. (6)	..... Georgian Bay, Ont. (2)	..... Bearn/Fabre, Que. (3)
CICC-TV-1 .. Wynyard, Sask. (12)	CJCB-TV-2 . Antigonish, N.S. (9)	CKCO-TV-3 .... Sarnia-Chatham, Ont. (42)	CKRS-TV ... Jonquiere, Que. (12)
CICC-TV-2 ... Norquay, Sask. (7)	CJCH-TV ... Halifax, N.S. (5)	CKCO-TV-4 .. The Muskokas, Ont. (11)	CKRY-TV-3 ... Roberval, Que. (8)
CICI-TV ... Sudbury, Ont. (5)	CJCH-TV-1 ... Canning, N.S. (10)	CKCW-TV ... Moncton, N.B. (2)	CKRT-TV . Riviere-du-Loup, Que. (7)
CICI-TV-1 ... Elliot Lake, Ont. (3)	CJCH-TV-6 .. Caledonia, N.S. (6)	CKCW-TV-1 ... Charlottetown, P.E.I. (8)	CKSA-TV
CICI-TV-4	CJCH-TV-7 . Yarmouth, N.S. (40)	CKCY-TV . Sault Ste. Marie, Ont. (2)	..... Lloydminster, Alta. (2)
..... Kapuskasing, Ont. (10)	CJCN-TV .. Grand Falls, Nfld. (4)	CKGN-TV ... Paris, Ont. (6)	CKSA-TV-2
† CICO-TV-9	CJDC-TV	CKGN-TV-1 .. Windsor, Ont. (22)	..... Bonnyville, Alta. (9)
..... Thunder Bay, Ont. (9)	..... Dawson Creek, B.C. (5)	CKGN-TV-2 .. Bancroft, Ont. (2)	CKSH-TV ... Sherbrooke, Que. (9)
† CICO-TV-18 .. London, Ont. (18)	CJDG-TV	CKGN-TV-6 ... Ottawa, Ont. (6)	CKSR-TV . Santa Rosa, B.C. (83)
† CICO-TV-19 .. Sudbury, Ont. (19)	..... Lithium Mines, Que. (7)	CKGN-TV-22	CKTM-TV ... Trois Rivieres, Que. (13)
† CICO-TV-20 ... Sault Ste. Marie, Ont. (20)	CJFB-TV,	..... Uxbridge, Ont. (22)	CKTN-TV
† CICO-TV-24 .. Ottawa, Ont. (24)	..... Swift Current, Sask. (5)	CKGN-TV-29 .. Sarnia, Ont. (29)	..... Trail-Rossland, B.C. (8)
† CICO-TV-28 .... Kitchener-Paris, Ont. (28)	CJFB-TV-3	CKKM-TV	CKTV ... Regina, Sask. (2)
† CICO-TV-32 .. Windsor, Ont. (32)	..... Riverhurst, Sask. (10)	..... Oliver-Osoyoos, B.C. (3)	CKTV-1 ... Colgate, Sask. (12)
† CICO-TV-59 . Chatham, Ont. (59)	CJGB-TV-1	CKLT-TV ... Saint John, N.B. (9)	CKTV-2 . Willow Bunch, Sask. (6)
CIEW-TV . Carlyle Lake, Sask. (7)	..... Gold Bridge, B.C. (6)	CKLT-TV-1	CKVR-TV ... Barrie, Ont. (3)
CIFG-TV	CJIC-TV .. Sault Ste. Marie, Ont. (5)	..... Florenceville/Woodstock, N.B. (3)	CKVU-TV .. Vancouver, B.C. (21)
..... Prince George, B.C. (12)	CJMA-TV . Marystown, Nfld. (11)	CKMC-TV .. Swift Current, Sask. (12)	CKWS-TV ... Kingston, Ont. (11)
CIMK-TV-1 . MacKenzie, B.C. (9)	CJOH-TV ... Ottawa, Ont. (13)	CKMI-TV .. Quebec City, Que. (5)	CKX-TV ... Brandon, Man. (5)
CIMT-TV .. Riviere du Loup, Que. (9)	CJOH-TV-6 .. Deseronto, Ont. (6)	CKMJ-TV ... Marquis, Sask. (7)	CKX-TV-1 .... Birtle-Foxwarren, Man. (11)
CINC-TV	CJOH-TV-8 .... Cornwall, Ont. (8)	CKNC-TV ... Sudbury, Ont. (9)	CKY-TV ... Winnipeg, Man. (7)
..... Beaver Lodge, Alta. (7)	CJON-TV ... St. John's, Nfld. (6)		CKYA-TV
CITL-TV . Lloydminster, Alta. (4)	CJOX-TV-1		..... Fisher Branch, Man. (8)
CITM-TV	..... Grand Bank, Nfld. (2)		CKYB-TV ... Brandon, Man. (4)
..... 100 Mile House, B.C. (3)	CJPM-TV ... Chicoutimi, Que. (6)		CKYD-TV ... Dauphin, Man. (12)
CITO-TV ... Timmins, Ont. (3)	CJPM-TV-1 . ... Chambord-Roberval, Que. (10)		CKYF-TV ... Flin Flon, Man. (13)
CITO-TV-3 ... Kearns, Ont. (11)	CJRR-TV .. Red Rocks, Nfld. (11)		CKYP-TV ... The Pas, Man. (12)
CITV-TV ... Edmonton, Alta. (13)			CKYT-TV ... Thompson, Man. (5)



# Description of Station Directory Section

## THE STATION MAPS

The only official and uniform rough guide to a station's physical coverage is found in the files of the Federal Communications Commission. Each TV station grantee is required to submit to the Commission its coverage contours predicted on the basis of engineering formulas designated by the Commission. The FCC specifies three grades of service as a general indication of the probable quality of reception.

The FCC does not intend or expect the predicted coverage contours, submitted by each station, to reflect whether a signal is received or not received at any specific location. Rather, the Commission regards the contours as a general guide to probable reception. The basic use made by the Commission of the contours is as a tool to determine where to allocate channels to minimize interference among stations.

Though all stations and applicants are required to submit predicted contours to the FCC, stations may also file contours based on actual measurements of transmitted signals. Under FCC rules, such filings are not mandatory, and only a relatively few stations have offered such measurements voluntarily. The Commission has no official and uniform rules for measuring service contours; such submissions are associated with stations' files but are not given official status by the Commission.

The maps are intended to serve as guides. It should be emphasized that the use of maps for legal proceedings, such as those before the FCC, may require precision greater than that reasonably obtainable in maps of the size employed in the *Factbook*.

On May 29, 1975 the FCC amended Section 73.699 of the rules providing revised charts for the prediction of field strengths of TV stations and requiring licensees to file new contours with renewal applications filed after the effective date. When a revised map was not available from the station or the FCC, a note to that effect appears on the station page.

The three grades of predicted contours required by the FCC are as follows:

**Grade B Service:** The quality of picture expected to be satisfactory to the median observer at least 90% of the time for at least 50% of the receiving locations within the contour, in the absence of interfering co-channel and adjacent-channel signals.

**Grade A Service:** Satisfactory service expected at least 90% of the time for at least 70% of the receiving locations.

**Principal City Service:** Satisfactory service expected at least 90% of the time for at least 90% of the receiving locations.

We obtained the predicted contour maps from the FCC files or from the stations. We publish two contour lines, "Grade A" and "Grade B."

*(The composite maps and all other contents of this book are copyrighted by Television Digest, Inc., publishers of Television & Cable Factbook. The American Map Corp. (46-35 54th Rd., Maspeth, N.Y. 11378), is the copyright owner of the base maps which are reprinted herein under Licenses #14244 and #14244-V. Reproduction in whole or part is prohibited without written permission of the copyright owners.)*

## ARBITRON TV STATION CIRCULATION

The counties listed on the station pages represent the home market Arbitron Metro area plus those counties in which the station receives a Net Weekly Circulation of at least 5% according to Arbitron circulation estimates. Each of these counties is then delineated by three circulation categories which include those in which the station's circulation is 50% or more, 25%-49% and 5%-24%. In some instances, counties listed do not appear on the maps, since the reduction in scale required to include them would impair the legibility of the maps.

The station circulation estimates which determined the allocation of each county to the proper category were derived from samples obtained over several survey periods. The estimates were based on Arbitron market surveys conducted during 1982 and 1983.

The Total Households and Television Households which are listed for each county qualifying for inclusion in one of the three circulation categories are current Arbitron projections as of January 1983 (see Definitions of Arbitron Terms).

Net Weekly and Average Daily Circulation totals for each station are based on the above surveys.

*(Data from Arbitron are fully protected by copyright. Reproduction in whole or part is prohibited without written permission from The Arbitron Company, 1350 Ave. of the Americas, New York, N.Y. 10019.)*

## DEFINITIONS OF ARBITRON TERMS

**Total Households**—A household is a single dwelling unit, which may be a house, an apartment, or a group of one or more rooms. The total households figures shown in the current study are Market Statistics Inc. estimates projected to January 1, 1983 and rounded to the nearest hundred. These estimates include households on military installations.

**Television Households**—A television household is an occupied dwelling unit having one or more television sets. Updated estimates of TV households in each county are prepared annually by the Arbitron Research Department.

**EDITOR'S NOTE:** Total Households listed for each station in this Volume of the Television and Cable Factbook do not include households in any county in which the station's circulation is less than 5%.

**TV Penetration**—The percent of total homes having one or more television sets at the time of the surveys. TV penetration uses current regional penetration estimates derived by the Advertising Research Foundation from U.S. Bureau of the Census surveys conducted in accordance with ARF specifications.

**Net Weekly Circulation**—The estimated number of different television households viewing a particular station at least once per week, Monday-Sunday, Sign-on to Sign-off.

**Average Daily Circulation**—The estimated average number of different television households reached by a particular station on each day of the week, Sign-on to Sign-off.

## SURVEY METHODS, Described by ARBITRON

Arbitron uses one-week, interviewer-supervised family viewing diaries to secure information for television audience estimates. Families are contacted initially by mail to inform them of their selection for the survey. They are then contacted by telephone to secure their cooperation in the survey and to elicit basic information as to television set ownership and number of sets owned in the household. Contact is maintained with the sample families through followup calls to encourage proper recording and prompt return of the diaries.

Sampling is controlled by geographic units of no larger than county size, and in some instances for reasons of population distribution, terrain or technical control a county is divided into two sampling units. Sample homes are selected by computer from all available households with listed telephones in the sampling universe through a systematic interval selection technique with random selection occurring within each interval.

In the Metro and ADI Rating Area, households with unlisted telephones are included in the sample universe by using a list of potential telephone numbers. Known listed numbers, business numbers, nonresidential business exchanges, unassigned number blocks, and number blocks outside the Metro have been eliminated.

The Arbitron family viewing diary measurement technique is used for both market surveys of television viewing and broadscale station circulation information by county.

At least four times each year, Arbitron surveys every county to provide viewing information for every television market in the country. Further details on Arbitron sampling procedures are available from Arbitron.

## EXPLANATION OF FCC SYMBOLS

### FCC Filing Symbols:

1. **BPCT**: Broadcast Permit Commercial Television.
2. **BMPCT**: Broadcast Modification of Permit Commercial Television.
3. **DOC**: Docket (designation applied by FCC to hearing cases).
4. **GRANTED**: Date of authorization by FCC.

Note: "BPCT" and "BMPCT" designations, accompanied by numbers, are affixed by the FCC to applications for new or changed station facilities to identify each when it is accepted for filing. They therefore constitute file numbers. Each map in the *Factbook* is accompanied with its file number to facilitate reference to the Commission's official files. In each case, the file number used is the one affixed to the application for facilities which were subsequently authorized by the FCC and in use at the time this *Factbook* was published. "Docket" numbers are used in those few cases where the application was in a hearing status and a file number hasn't been assigned. The "granted" date indicates when the FCC approved construction of facilities involved.

After a station is completed according to the terms of its construction permit, it receives a license; this is identified by a number with a "BLCT" (Broadcast License Commercial Television) prefix. When a license is renewed,

## Station Directory Description

a number with a "BRCT" (Broadcast Renewal Commercial Television) prefix is employed. Applications for licenses or license renewals do not include requests for changes in facilities, thus do not affect predicted Grade A & B contours. Therefore, they are not employed as references in the *Factbook*.

The Grade A & B contours on the maps are predicted by station engineers according to the formulas designated by the FCC, as previously explained. They are based on facilities in use by stations at the time of *Factbook* publication. Where a station has a construction permit for a change in facilities but has not completed the change, both existing and projected contours are shown—the latter by dotted broken lines.

## BBM SURVEY METHODS

BBM is a non-profit tripartite association of advertising agencies, advertisers, broadcasters and broadcast representatives.

BBM conducts national surveys of television viewing and radio listening in all ten Canadian provinces.

A television market survey is taken over a seven day period and compiled and reported as the average of two or three weeks. Three week surveys are the designated sweep surveys. BBM identifies a range of dates during which a sweep survey can be taken. The individual weeks selected by BBM are not disclosed. Network television reports are also produced for twenty-five weeks of each year.

BBM provides detailed survey data for approximately 50 recognized markets across Canada. BBM divides the country into more than 300 mutually exclusive sampling units or cells which when combined cover all of Canada's ten provinces. During an annual household enumeration conducted by telephone during the summer each year a master file of all individuals aged 2 and over and residing in over 200,000 households of potential television survey respondents is compiled. From this master file BBM draws its television sample during the following year.

Randomly selected individuals are mailed a diary in which they are asked to record their personal television tuning by quarter hour for a specific seven day period. The returned diaries are then weighted to represent the population within each sampling cell. Projections are made separately by age/sex group and by week of survey. In the bilingual markets of Montreal and Ottawa-Hull the in tab diaries are also weighted by language group.

For each home station, BBM provides rating information by time periods and for each programme for all specified markets in either central and/or extended markets. Furthermore, full coverage audience data or total station tuning from all measured areas is also published.

The definition of the central markets correspond to Statistics Canada defined Census Metropolitan Areas (CMA) or Census Agglomerations (CA) from which the home stations broadcast. To be considered a central market, CA/CMA will normally contribute the largest of the total hours of tuning to a home station. All BBM central markets have one accompanying extended market (similar in definition to an Area of Dominant Influence) except for some markets where no concentration of hours of tuning to home stations is found within the CA/CMA.

# U. S. Television Station Directory




Data updated to October 1, 1983. Includes Rate Digests, personnel, facilities and other data. CP holders reported due by November 1983.

## EXPLANATORY NOTES

Rates, personnel and other data supplied by stations. STA means Special Temporary Authorization pending license.

**RATE DIGESTS:** These show only the highest one-time rate charged by the stations. Most rates are also subject to frequency discounts, separate or additional rehearsal charges, talent & production charges, etc. For further details and for contract conditions, specifications etc., consult complete station rate cards, available from the stations on request.

**STATION POWER:** Powers shown are Effective Radiated Powers (ERP).

**NETWORK SYMBOLS** (registered trademarks)    indicate ABC, CBS and NBC TV network affiliation.

## THE STATION PAGES

The individual station tables show a complete listing of all counties grouped by Arbitron Net Weekly Circulation levels, with Total Households, and TV Penetration in each county individually. For definitions of Arbitron terms, see Introduction.

**SATELLITE STATIONS** are shown with a dash line pattern in relation to the parent listing. In the satellite listing the parent station is shown with a dash line pattern.

Where a station has a construction permit for a change in facilities and has set a target date, but has not completed construction, both existing and projected contours are shown—the latter with dotted lines.

## THE STATE PAGES

Following the map of each state, two rankings for each market are shown: Arbitron's Area of Dominant Influence Television Households and Arbitron's Prime Time Television Households. ADI Households Rank is established by Arbitron. Arbitron's Prime Time Television Households are based on average quarter-hour TV households reached during evening prime time (7:30-11 p.m., Eastern & Pacific Time Zones; 6:30-10 p.m., Central & Mountain Time Zones), all home market stations combined.

The state pages also carry additional cross-reference material, indicating for example, those stations within the state that are identified with two or more cities, or with cities in another state.

Operating commercial and educational TV stations by VHF and UHF are shown for each state in a status report as of October 1, 1983.

ALABAMA .....	18
ALASKA .....	41
ARIZONA .....	50
ARKANSAS .....	65
CALIFORNIA .....	76
COLORADO .....	139
CONNECTICUT .....	155
DELAWARE .....	161
DISTRICT OF COLUMBIA .....	162
FLORIDA .....	170
GEORGIA .....	213
HAWAII .....	254
IDAHO .....	267
ILLINOIS .....	278
INDIANA .....	319
IOWA .....	344
KANSAS .....	362
KENTUCKY .....	377
LOUISIANA .....	392
MAINE .....	413
MARYLAND .....	421
MASSACHUSETTS .....	430
MICHIGAN .....	444
MINNESOTA .....	476
MISSISSIPPI .....	496
MISSOURI .....	511
MONTANA .....	542
NEBRASKA .....	557
NEVADA .....	574
NEW HAMPSHIRE .....	584
NEW JERSEY .....	588
NEW MEXICO .....	591
NEW YORK .....	603
NORTH CAROLINA .....	644
NORTH DAKOTA .....	668
OHIO .....	683
OKLAHOMA .....	717
OREGON .....	735
PENNSYLVANIA .....	750
RHODE ISLAND .....	782
SOUTH CAROLINA .....	787
SOUTH DAKOTA .....	804
TENNESSEE .....	819
TEXAS .....	842
UTAH .....	913
VERMONT .....	919
VIRGINIA .....	923
WASHINGTON .....	941
WEST VIRGINIA .....	959
WISCONSIN .....	974
WYOMING .....	997
GUAM, PUERTO RICO, VIRGIN ISLANDS .....	1005
U.S. EDUCATIONAL STATIONS .....	1011



© American Map Corp. 14244

**Media Brokerage Specialist CATV, TV and Radio**

# THE TED HEPBURN COMPANY

**Ted Hepburn, President    Todd Hepburn, VP, CATV Division  
Heidi Hepburn-Jepsen, VP, Small Markets**

P.O. Box 42401, Cincinnati, Ohio 45242 (513) 791-8730



Market	Arbitron ADI TV Households	Rank	Arbitron Prime Time TV Households	Rank	Market Area Commercial TV Stations
Atlanta, Ga. ....	1,117,400	15	702,000	14	WAGA-TV (5), WANX-TV (46), WATL-TV (36), WSB-TV (2), WTBS (17), WVEU (69), WXIA-TV (11)
Birmingham, Ala. ....	491,800	47	291,000	47	WBMG (42), WBRC-TV (6), WTTQ (21), WVTM-TV (13)
Mobile, Ala.-Pensacola, Fla. ....	399,700	61	239,000	59	WALA-TV (10), WEAR-TV (3), WKRG-TV (5), WPML (15)
Chattanooga, Tenn. ....	287,400	79	182,000	75	WDEF-TV (12), WDSI-TV (61), WRCB-TV (3), WTVC (9)
Huntsville-Decatur-Florence, Ala. ...	245,200	91	163,000	83	WAAY-TV (31), WAFF (48), WHNT-TV (19), WOWL-TV (15)
Columbus, Ga. ....	183,300	112	124,000	98	WLTV (38), WRBL (3), WWSW (66), WTVM (9), WXTX (54)
Montgomery, Ala. ....	169,700	119	110,000	111	WCOV-TV (20), WKAB-TV (32), WSFA-TV (12)
Columbus-Tupelo, Miss. ....	134,200	143	85,000	131	WCBI-TV (4), WTVA (9), WWSB-TV (27)
Dothan, Ala. ....	95,500	159	60,000	155	WDHN (18), WTVY (4)
Meridian, Miss. ....	71,800	171	39,000	166	WHTV (24), WLBM-TV (30), WTOK-TV (11)
Tuscaloosa, Ala. ....	50,200	187	12,000	196	WCFT-TV (33)
Anniston, Ala. ....	41,800	192	19,000	188	WHMA-TV (40)
Selma, Ala. ....	17,600	207	7,000	206	WSLA (8)

### State Cross Reference List

Communities That Receive Programs of Stations That Are Located Elsewhere

**WAFF, Decatur (See Huntsville-Decatur)**  
**WEAR-TV, Mobile (See Pensacola, Fla.)**

### Alabama Station Status as of October 1, 1983

	VHF	UHF	TOTAL
Commercial Television Stations	7	13	20
Educational Television Stations	3	6	9
			<u>29</u>

# Alabama--Anniston

## WHMA-TV

Ch. 40

Technical Facilities: Channel No. 40 (626-632 MHz). Authorized power: 720-kw max. & 464-kw horizontal visual, 143-kw max. & 92.8-kw horizontal aural. Antenna: 880-ft. above av. terrain, 235-ft. above ground, 1745-ft. above sea level.

Latitude 33° 40' 52"  
Longitude 85° 48' 57"

Transmitter: Top of Blue Mtn. 200-ft. S of Lookout Tower.

News Service: AP.

Satellite Earth Station: Drake; 3.2-meter.

Network Service: CBS.

Licensee: Jacksonville State University Communications Foundation Inc., Radio Bldg., 1330 Noble St., Anniston, Ala.

Studio: Radio-Television Bldg., Anniston, Ala.

Mailing Address: Box 40, Anniston, Ala. 36201.

Telephone: 205-237-8651.

Ownership: Non-profit corp. Board members: Theron E. Montgomery Jr., Charles C. Rowe, Jack Hopper & James A. Reaves. Jacksonville State U. is licensee of WLJS-FM, Jacksonville, Ala.

Began Operation: Oct. 26, 1969. Sale to present owners by Harry Brandt Ayers, et al., approved by FCC May 4, 1983.

Represented (Sales) by Avery-Knodel Inc.

Represented (legal) by Gardner, Carton & Douglas.

Represented (engineering) by Claude M. Gray.

### Personnel:

HARRY E. MABRY, general manager.  
DAVID ATCHISON, program director.  
BILL HAGLER, general sales manager.  
JAMES A. HUDSON, chief engineer.  
JIM VICE, local sales manager.

Highest One Hour Rate (June 27, 1983): \$1200.

Highest 30 Sec. Rate (June 27, 1983): \$230.

NETWORK BASE HOURLY RATE: \$150.


Total Households: © MSI Consumer Market Data as of 1/1/83 TV Homes: TV% and Circulation © 1983 Arbitron County coverage based on Arbitron study.

Net Weekly Circulation	State County	Total Households	TV Households	%
50% & Over	<b>ALABAMA</b>			
	Calhoun	41,700	41,300	99
	Etowah	38,300	38,000	99
Between 25-49%	<b>ALABAMA</b>			
	Cherokee	6,800	6,700	99



Net Weekly Circulation	State County	Total Households	TV Households	%
Between 25-49%	Clay	4,800	4,700	98
	Talladega	25,300	24,900	99
Between 5-24%	<b>ALABAMA</b>			
	Cleburne	4,800	4,700	98
	Marshall	24,900	24,600	99
	Randolph	7,300	7,200	99
	St Clair	15,200	15,000	99
	Shelby	24,500	24,200	99
<b>Station Totals</b>		<b>193,600</b>	<b>191,300</b>	<b>98</b>
<b>Net Weekly Circulation (1983)</b>				<b>85,500</b>
<b>Average Daily Circulation (1983)</b>				<b>45,200</b>

**IN NORTHEAST ALABAMA  
THE EYES ARE ON  
WHMA-TV!**



A CBS AFFILIATE

**NORTHEAST ALABAMA'S  
MOST WATCHED TELEVISION STATION...**

**NORTHEAST ALABAMA'S  
ONLY CBS AFFILIATE!**

**TV  
40**

**ANNISTON**

**Watch for New Call Letters in 1984.**

# Alabama--Birmingham

## WBMG

Ch. 42

Technical Facilities: Channel No. 42 (638-644 MHz). Authorized power: 1170-kw max. & 891-kw horizontal visual, 229-kw max. & 174-kw horizontal aural. Antenna: 1381-ft. above av. terrain, 1134-ft. above ground, 2049-ft. above sea level.

Latitude 33° 29' 02"  
Longitude 86° 48' 21"

Holds CP for change to 2163-kw max. & 1633-kw horizontal visual, 216.3-kw max. & 163.3-kw horizontal aural.

Transmitter: 700-ft. NNW of intersection of Valley Ave. & Valley View Dr.

News Service: CBS.

Satellite Earth Station: In operation.

Network Service: CBS.

Licensor: Birmingham Television Corp., Box 6146, Birmingham, Ala. 35259.

Studio: 2075 Golden Crest Dr. Telephone: 205-322-4200.

Mailing Address: Box 6146, Birmingham, Ala. 35259.

Ownership: Park Bcstg. Inc., Roy H. Park, sole owner. For other interests, see Group Ownership of TV Stations.

Began Operation: Oct. 17, 1965. Sale to present owner by Southern Bcstg. Co., William Dubois, et al., approved by FCC June 1973.

Represented (sales) by Blair Television.

Represented (legal) by McKenna, Wilkinson & Kittner.

Represented (engineering) by Jansky & Bailey.

### Personnel:

HOYLE BROOME, vice president & general manager.

WILLIAM CRAWFORD, local sales manager.

JAMIE ENRIGHT, program director.

FRED VINSON, chief engineer.

LINDA McCARTY, national sales coordinator & traffic manager.

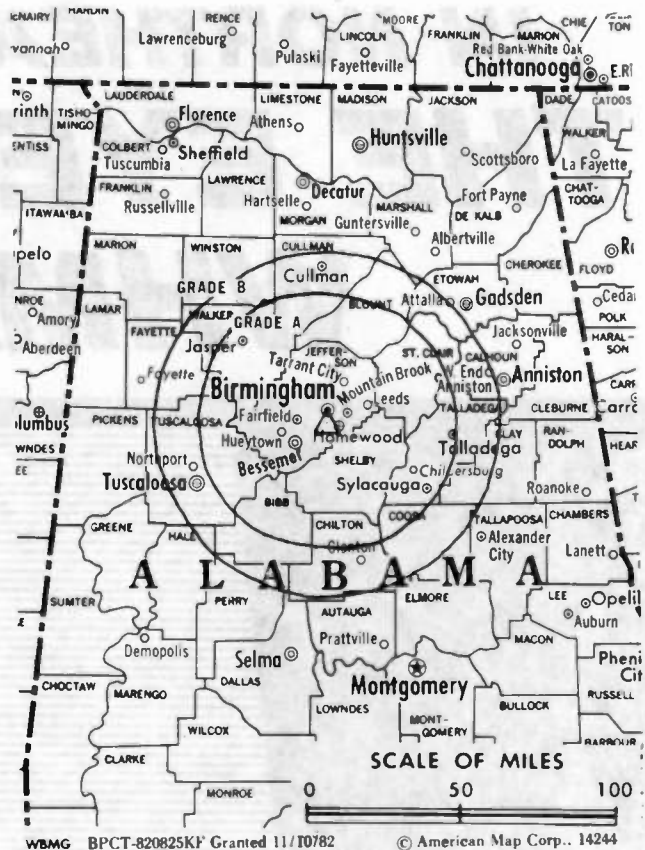
Highest One Hour Rate (Sept. 19, 1983): \$5000.

Highest 30 Sec. Rate (Sept. 19, 1983): \$1250.

NETWORK BASE HOURLY RATE: \$450.

Total Households: © MSI Consumer Market Data as of 1/1/83 TV Homes, TV% and Circulation © 1983 Arbitron County coverage based on Arbitron study.

Net Weekly Circulation	State County	Total Households	TV Households	%
<b>50% &amp; Over</b>	<b>ALABAMA</b>			
	Bibb	5,600	5,500	98
	Jefferson	253,300	251,400	99
	St Clair	15,200	15,000	99
	Shelby	24,500	24,200	99
	Walker	25,200	25,000	99
Winston	8,200	8,100	99	
<b>Between 25-49%</b>	<b>ALABAMA</b>			
	Blount	13,600	13,400	99
	Chilton	11,500	11,300	98
	Cullman	23,300	23,100	99
	Fayette	7,000	6,900	99
	Marion	11,400	11,200	99
Talladega	25,300	24,900	99	



Net Weekly Circulation	State County	Total Households	TV Households	%
<b>Between 5-24%</b>	<b>ALABAMA</b>			
	Cherokee	6,800	6,700	99
	Clay	4,800	4,700	98
	Colbert	20,100	19,800	99
	Etowah	38,300	38,000	99
	Lamar	6,100	6,000	98
	Lauderdale	29,900	29,400	98
	Marshall	24,900	24,600	99
	Perry	4,600	4,500	97
	Pickens	7,300	7,100	97
	Tallapoosa	14,000	13,800	99
Tuscaloosa	50,100	49,500	99	
<b>Station Totals</b>		<b>631,000</b>	<b>624,100</b>	<b>98</b>
<b>Net Weekly Circulation (1983)</b>			<b>304,400</b>	
<b>Average Daily Circulation (1983)</b>			<b>139,500</b>	

## BLACKBURN & COMPANY, INC.

RADIO • TV • CATV • NEWSPAPER BROKERS  
NEGOTIATIONS • FINANCING • APPRAISALS

**CHICAGO** 333 N. Michigan Ave., 60601 (312) 346-6460  
**WASHINGTON, D.C.** 1111 19th St., N.W., 20036 (202) 331-9270  
**ATLANTA** 400 Colony Sq., #1004, 30361 (404) 892-4655  
**BEVERLY HILLS** 9465 Wilshire Blvd., 90212 (213) 274-8151

# Alabama--Birmingham

## WBRC-TV

Ch. 6

Technical Facilities: Channel No. 6 (82-88 MHz). Authorized power: 100-kw visual, 20-kw aural. Antenna: 1120-ft. above av. terrain, 795-ft. above ground, 1802-ft. above sea level.

Latitude 33° 29' 19"  
Longitude 86° 47' 58"

Transmitter: Atop Red Mtn.

News Services: AP, SNC, UPI.

Satellite Earth Stations: Transmit-receive; Harris; 9-meter.

Network Service: ABC.

Licensee: Taft Broadcasting Co., Box 6, Birmingham 35201.

Studio: Atop Red Mtn.

Telephone: 205-322-4701. TWX: 810-733-3650.

Mailing Address: Box 6, Birmingham, Ala. 35201.

Ownership: Taft Bcstg. Co. For other interests, see Group Ownership of TV Stations.

Began Operation: July 1, 1949. Sale to present owners by Storer Bcstg. Co. approved May 8, 1957 (Television Digest, Vol. 13:13, 14, 19); Storer previously acquired stations from Mrs. Eloise Hanna in May 1953 (Vol. 9:13, 21).

Represented (sales) by TeleRep Inc.

Represented (legal) by Koteen & Naftalin.

Personnel:

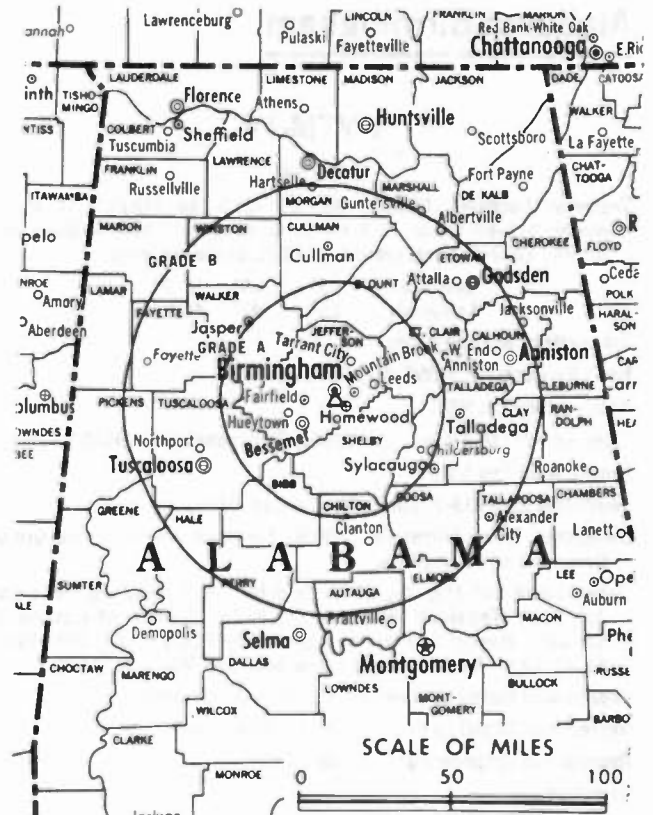
DUDLEY S. TAFT, president.  
NICK BOLTON, vice president & general manager.  
ROBERT R. FANNING, general sales manager.  
BOB HERRON, local sales manager.  
ANN BRYANT, operations/program director.  
BRIAN BRACCO, news director.  
JERRY THORN, chief engineer.

Rates: Not available.

NETWORK BASE HOURLY RATE: \$2150.

Total Households: © MSI Consumer Market Data as of 1/1/83 TV Homes: TV% and Circulation © 1983 Arbitron County coverage based on Arbitron study.

Net Weekly Circulation	State County	Total Households	TV Households	%
<b>ALABAMA</b>				
<b>50% &amp; Over</b>	Bibb	5,600	5,500	98
	Blount	13,600	13,400	99
	Calhoun	41,700	41,300	99
	Chilton	11,500	11,300	98
	Clay	4,800	4,700	98
	Coosa	4,200	4,100	98
	Cullman	23,300	23,100	99
	Etowah	38,300	38,000	99
	Fayette	7,000	6,900	99
	Greene	3,700	3,600	97
	Hale	5,100	4,900	97
	Jefferson	253,300	251,400	99
	Lamar	6,100	6,000	98
	Marlon	11,400	11,200	99
	Marshall	24,900	24,600	99
	Perry	4,600	4,500	97
	Pickens	7,300	7,100	97
	St Clair	15,200	15,000	99
	Shelby	24,500	24,200	99
	Talladega	25,300	24,900	99
	Tallapoosa	14,000	13,800	99
	Tuscaloosa	50,100	49,500	99



WBRC-TV BPCT-2449 Granted 2/13/59

© American Map Corp., 14244

Net Weekly Circulation	State County	Total Households	TV Households	%
<b>50% &amp; Over</b>	Walker	25,200	25,000	99
	Winston	8,200	8,100	99
<b>ALABAMA</b>				
<b>Between 25-49%</b>	Autauga	11,100	10,900	98
	Cherokee	6,800	6,700	99
	Cleburne	4,800	4,700	98
	Colbert	20,100	19,800	99
	Dallas	17,900	17,500	98
	Franklin	10,900	10,700	98
	Lauderdale	29,900	29,400	98
	Morgan	33,100	32,600	99
	Sumter	5,500	5,300	97
<b>MISSISSIPPI</b>				
	Lowndes	19,700	19,500	99
<b>ALABAMA</b>				
<b>Between 5-24%</b>	De Kalb	20,600	20,300	99
	Lawrence	10,300	10,100	98
	Madison	70,400	69,500	99
	Marengo	8,400	8,200	98
	Randolph	7,300	7,200	99
	Wilcox	4,500	4,300	97
<b>GEORGIA</b>				
	Carroll	20,200	19,900	99
<b>MISSISSIPPI</b>				
	Noxubee	4,000	3,900	98
<b>Station Totals</b>		<b>934,400</b>	<b>922,600</b>	<b>98</b>
<b>Net Weekly Circulation (1983)</b>			<b>645,800</b>	
<b>Average Daily Circulation (1983)</b>			<b>430,700</b>	



# Alabama-Birmingham

## WVTM-TV

Ch. 13

Technical Facilities: Channel No. 13 (210-216 MHz). Authorized power: 316-kw visual, 57.5-kw aural. Antenna: 1360-ft. above av. terrain, 1072-ft above ground, 2048-ft. above sea level.

Latitude 33° 29' 25.5"  
Longitude 86° 47' 48.0"

Transmitter: Atop Red Mtn.

News Services: AP, NIWS, UPI, Weather Scan.

Network Service: NBC.

Licensee: WVTM-TV Inc., Box 10502, Birmingham, Ala. 35202.

Studio: Atop Red Mtn.

Telephone: 205-933-2720. TWX: 205-328-0751.

Ownership: Times Mirror Co., 100%. For other interests, see Group Ownership of TV Stations.

Began Operation: May 29, 1949. Sold to The Birmingham News Co. July 1953 (Television Digest, Vol. 9:15, 24). Transfer of stations to Samuel I. Newhouse interests approved by FCC Jan. 25, 1956 (Vol. 11:49; 12:4). Sale to present owner approved March 27, 1980.

Represented (sales) by Harrington, Righter & Parsons Inc.

Represented (legal) by Wilmer, Cutler & Pickering.

Represented (engineering) by Lohnes & Culver.

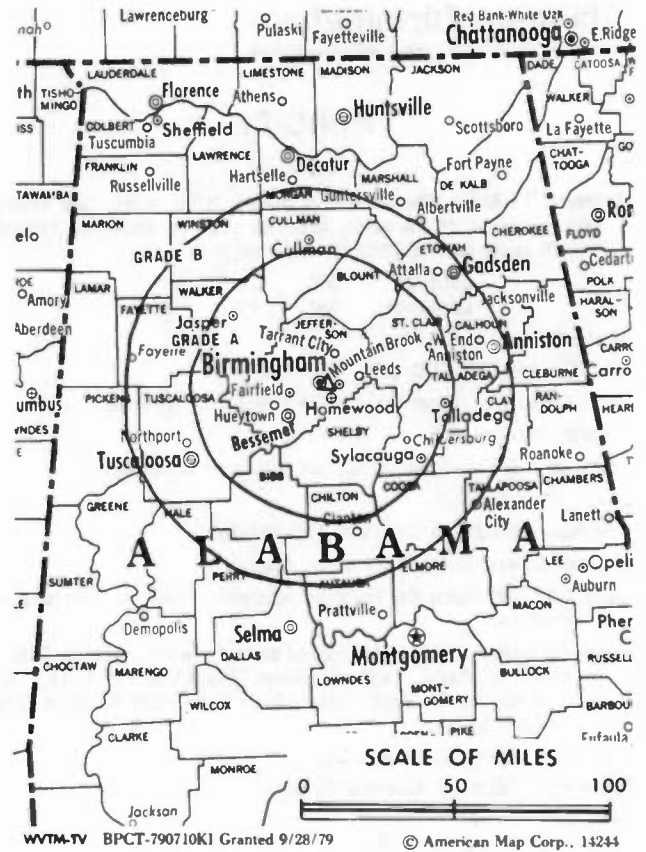
Personnel:

JOHN J. McCRORY, president.  
JACK HARRISON, vice president & general manager.  
STAN BRADLEY, general sales manager.  
EVERETT HOLLE, program director.  
ROBIN COOPER, promotion director.  
TOM ROBERTS, news director.  
PAUL GROSS, chief engineer.

Rates: Not available.

Total Households: © MSI Consumer Market Data as of 1/1/83 TV Homes: TV% and Circulation © 1983 Arbitron County coverage based on Arbitron study.

Net Weekly Circulation	State County	Total Households	TV Households	%
<b>50% &amp; Over</b>	<b>ALABAMA</b>			
	Bibb	5,600	5,500	98
	Blount	13,600	13,400	99
	Calhoun	41,700	41,300	99
	Chilton	11,500	11,300	98
	Clay	4,800	4,700	98
	Coosa	4,200	4,100	98
	Cullman	23,300	23,100	99
	Etowah	38,300	38,000	99
	Fayette	7,000	6,900	99
	Hale	5,100	4,900	97
	Jefferson	253,300	251,400	99
	Marion	11,400	11,200	99
	Perry	4,600	4,500	97
	Pickens	7,300	7,100	97
	St Clair	15,200	15,000	99
	Shelby	24,500	24,200	99
	Talladega	25,300	24,900	99
	Tuscaloosa	50,100	49,500	99
Walker	25,200	25,000	99	
Winston	8,200	8,100	99	



Net Weekly Circulation	State County	Total Households	TV Households	%
<b>Between 25-49%</b>	<b>ALABAMA</b>			
	Autauga	11,100	10,900	98
	Cherokee	6,800	6,700	99
	Dallas	17,900	17,500	98
	Franklin	10,900	10,700	98
	Greene	3,700	3,600	97
	Lamar	6,100	6,000	98
	Marengo	8,400	8,200	98
	Marshall	24,900	24,600	99
	Morgan	33,100	32,600	99
Sumter	5,500	5,300	97	
Tallapoosa	14,000	13,800	99	
<b>Between 5-24%</b>	<b>ALABAMA</b>			
	Chambers	14,000	13,800	99
	Cleburne	4,800	4,700	98
	De Kalb	20,600	20,300	99
	Lawrence	10,300	10,100	98
	Lee	29,200	28,800	98
	Madison	70,400	69,500	99
Randolph	7,300	7,200	99	
<b>GEORGIA</b>				
Carroll	20,200	19,900	99	
<b>MISSISSIPPI</b>				
Noxubee	4,000	3,900	98	
<b>Station Totals</b>		<b>903,400</b>	<b>892,200</b>	<b>98</b>
<b>Net Weekly Circulation (1983)</b>			<b>601,700</b>	
<b>Average Daily Circulation (1983)</b>			<b>394,200</b>	

# Alabama--Homewood-Birmingham

**WTTO**

Ch. 21

Technical Facilities: Channel No. 21 (512-518 MHz). Authorized power: 1042-kw max. & 787-kw horizontal visual, 104.2-kw max. & 78.7-kw horizontal aural. Antenna: 1343-ft. above av. terrain, 1062-ft. above ground, 2008-ft. above sea level.

Latitude 33° 29' 04"  
Longitude 86° 48' 25"

Transmitter: Top of Red Mtn., Birmingham.

News Service: CNN II.

Satellite Earth Station: Anixter-Mark, 5-meter; Scientific-Atlanta receivers.

Network Service: None, independent.

Licensee: Chapman Radio & TV Corp., Box C-2100, Birmingham, Ala. 35283.

Studio: 2021 Golden Crest Dr., Birmingham 35209.

Telephone: 205-251-2100.

Ownership: Byron Lasky, 100%.

Began Operation: April 21, 1982. Sale of 50.2% to Byron Lasky, 49.8% owner, by William A. & George K. Chapman, approved by FCC July 8, 1983.

Represented (sales) by Katz Independent TV Sales.

Represented (legal) by Fletcher, Heald & Hildreth.

Represented (engineering) by Lohnes & Culver.

Personnel:

CHARLES ROUNTREE, general manager.

CHARLEY WEIDMAN, general sales manager.

TINA YARBROUGH, program director.

JIM DOYAS, chief engineer.

Highest 30 Sec. Rate (April 21, 1982): \$150.

Total Households: © MSI Consumer Market Data as of 1/1/83 TV Homes: TV% and Circulation © 1983 Arbitron County coverage based on Arbitron study.

Net Weekly Circulation	State County	Total Households	TV Households	%
<b>50% &amp; Over</b>	<b>ALABAMA</b>			
	Bibb	5,600	5,500	98
	Cullman	23,300	23,100	99
	Jefferson	253,300	251,400	99
	Shelby	24,500	24,200	99
	Talladega	25,300	24,900	99
	Walker	25,200	25,000	99
Winston	8,200	8,100	99	
<b>Between 25-49%</b>	<b>ALABAMA</b>			
	Blount	13,600	13,400	99
	Chilton	11,500	11,300	98
	Fayette	7,000	6,900	99
	Marion	11,400	11,200	99
St Clair	15,200	15,000	99	



Net Weekly Circulation	State County	Total Households	TV Households	%
<b>Between 5-24%</b>	<b>ALABAMA</b>			
	Calhoun	41,700	41,300	99
	Cherokee	6,800	6,700	99
	Clay	4,800	4,700	98
	Coosa	4,200	4,100	98
	Etowah	38,300	38,000	99
	Franklin	10,900	10,700	98
	Greene	3,700	3,600	97
	Hale	5,100	4,900	97
	Marshall	24,900	24,600	99
Perry	4,600	4,500	97	
Tuscaloosa	50,100	49,500	99	
<b>Station Totals</b>		<b>619,200</b>	<b>612,600</b>	<b>98</b>
<b>Net Weekly Circulation (1983)</b>			<b>285,900</b>	
<b>Average Daily Circulation (1983)</b>			<b>154,700</b>	

For Group Ownership of TV Stations, consult Index

# TARGET/AID SEPARATES THE MEN FROM THE BOYS

TARGET/AID can bring a whole new perspective to broadcast advertising. Now you can determine more than just the specific demographics of a broadcast audience; you can see what kind of consumers those numbers represent.

**ARBITRON® RATINGS**

# Alabama-Dothan

**WDHN**

Ch. 18

Technical Facilities: Channel No. 18 (494-500 MHz). Authorized power: 1080.4-kw max. & 398-kw horizontal visual, 162.6-kw max. & 39.8-kw horizontal aural. Antenna: 730-ft. above av. terrain, 796-ft. above ground, 1049-ft. above sea level.

Latitude: 31° 14' 30"

Longitude: 85° 18' 48"

Transmitter: 1.8-mi. E of Dothan on Rte. 52.

News Service: AP.

Network Service: ABC.

Licensee: Southeast Alabama Broadcasting Co. Inc., Box 6237, Dothan, Ala. 36302.

Studio: 1.8-mi. East of Dothan on Rte. 52.

Mailing Address: Box 6237, Dothan, Ala. 36302.

Telephone: 205-793-1818.

Ownership: Hi Ho Television Stations of Alabama Inc. F. Francis D'Addario, chmn. of board, 33.33%; David Antoniak, pres., 16.66%; James D. Ivey, v.p., 16.66%; Jerome Kurtz, secy.-treas., 33.33%. D'Addario, Antoniak, Ivey & Kurtz have interest in KTNW, Riverton, Wyo. D'Addario, Ivey & Kurtz have interest in WVGA, Valdosta, Ga. D'Addario owns WDJZ(AM), Bridgeport, Conn.

Began Operation: August 7, 1970. Sale to present owners by Betts Slingluff Jr., et al., approved by FCC June 26, 1979.

Represented (sales) by Adam Young Inc.

Represented (legal) by Fletcher, Heald & Hildreth.

Represented (engineering) by A. D. Ring & Associates.

Personnel:

- HERB STRICKLAND, general manager.
- BETTY MARSHALL, station manager.
- LINDA CLAY, sales manager.
- SHAWN WARD, program director.
- HOWARD LANGSTON, operations manager.
- DAVID KIRKLAND, production manager.
- RICK BROWN, news director.
- RICHARD GILBERT, director of engineering.

Highest 30 Sec. Rate (May 1, 1982): \$200.


NETWORK BASE HOURLY RATE: \$100.

Total Households: © MSI Consumer Market Data as of 1/1/83 TV Homes: TV% and Circulation © 1983 Arbitron County coverage based on Arbitron study.

Net Weekly Circulation	State County	Total Households	TV Households	%
<b>50% &amp; Over</b>	<b>ALABAMA</b>			
	Coffee	13,900	13,700	99
	Dale	15,200	15,000	99
	Geneva	8,900	8,700	98
	Henry	5,600	5,500	98
	Houston	28,300	28,000	99
	<b>GEORGIA</b>			
Early	4,600	4,500	98	



SCALE OF MILES



WDHN BMPCT-7141 Granted 11/20/69

© American Map Corp., 14244

Net Weekly Circulation	State County	Total Households	TV Households	%
<b>Between 25-49%</b>	<b>ALABAMA</b>			
	Covington	14,500	14,300	99
	<b>FLORIDA</b>			
Jackson	14,100	13,600	97	
<b>GEORGIA</b>				
Miller	2,700	2,600	96	
<b>Between 5-24%</b>	<b>ALABAMA</b>			
	Barbour	8,700	8,500	98
	Crenshaw	5,300	5,200	98
	<b>FLORIDA</b>			
	Holmes	5,700	5,500	96
	Walton	8,800	8,600	98
	Washington	5,700	5,600	97
	<b>GEORGIA</b>			
	Clay	1,200	1,200	100
	Decatur	8,800	8,600	98
Dougherty	35,200	34,700	98	
Lee	4,100	4,000	98	
Seminole	3,300	3,200	97	
<b>Station Totals</b>		194,600	191,000	98
<b>Net Weekly Circulation (1983)</b>			77,000	
<b>Average Daily Circulation (1983)</b>			40,800	

# Alabama-Dothan

## WTVY

Ch. 4

Technical Facilities: Channel No. 4 (66-72 MHz). Authorized power: 100-kw visual, 18.2-kw aural. Antenna: 1880-ft. above av. terrain, 1909-ft. above ground, 2049-ft. above sea level.

Latitude 30° 55' 10.12"  
Longitude 85° 44' 27.90"

Transmitter: W of Rte. 177, 2.1-mi. S of Miller Crossroads, Fla.

News Service: AP.

Satellite Earth Stations: Graceba, 1.45-meter; Drake receivers; Scientific-Atlanta, 2.22-meter; Scientific-Atlanta receivers.

FM Affiliate: WTVY-FM, 100-kw, 95.5 MHz (No. 238), 1060-ft.

Network Service: CBS.

Licensee: WTVY Inc., Box 1089, Dothan, Ala. 36302.

Studio: Columbia Hwy.

Telephone: 205-792-3195. TWX: 810-744-3070.

Ownership: Charles Woods, pres. & gen. mgr., 100%. For other interests, see Group Ownership of TV Stations.

Began Operation: Feb. 12, 1955.

Represented (sales) by Avery-Knodel Inc.

Represented (legal) by Kenkel, Barnard & Edmondson, P.C..

Represented (engineering) by Cohen & Dippell.

### Personnel:

CHARLES WOODS, president & general manager.

ELDON KLAPAL, station manager.

JOHN GAUSE, sales manager.

CARL BLACKMON, national sales manager.

J. W. DAVIS, director of engineering.

REGGIE MITCHELL, program director.

JERRY FINN, production manager.

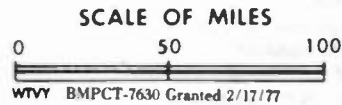
JERRY VANN, news director.

Highest 30 Sec. Rate (May 5 1982): \$500.

NETWORK BASE HOURLY RATE: \$950.

Total Households: © MSI Consumer Market Data as of 1/1/83 TV Homes: TV% and Circulation © 1983 Arbitron County coverage based on Arbitron study.

Net Weekly Circulation	State County	Total Households	TV Households	%
<b>50% &amp; Over</b>	<b>ALABAMA</b>			
	Barbour	8,700	8,500	98
	Butler	7,500	7,400	98
	Coffee	13,900	13,700	99
	Covington	14,500	14,300	99
	Crenshaw	5,300	5,200	98
	Dale	15,200	15,000	99
	Geneva	8,900	8,700	98
	Henry	5,600	5,500	98
	Houston	28,300	28,000	99
	Pike	10,000	9,800	98
	<b>FLORIDA</b>			
	Bay	37,900	37,400	99
	Calhoun	3,500	3,400	97
	Gulf	3,700	3,600	97
	Holmes	5,700	5,500	96
	Jackson	14,100	13,600	97
	Liberty	1,500	1,500	100
	Okaloosa	40,800	40,300	99
	Walton	8,800	8,600	98
Washington	5,700	5,600	97	
<b>GEORGIA</b>				
Early	4,600	4,500	98	
Miller	2,700	2,600	96	
Seminole	3,300	3,200	97	



© American Map Corp., 14244

Net Weekly Circulation	State County	Total Households	TV Households	%
<b>Between 25-49%</b>	<b>ALABAMA</b>			
	Conecuh	5,500	5,400	98
	<b>FLORIDA</b>			
	Franklin	2,900	2,800	96
	Gadsden	13,000	12,600	97
	<b>GEORGIA</b>			
	Calhoun	1,700	1,600	94
	Clay	1,200	1,200	100
	Decatur	8,800	8,600	98
	<b>Between 5-24%</b>	<b>ALABAMA</b>		
Bullock		3,500	3,400	97
Escambia		13,100	12,900	98
Monroe		7,700	7,500	97
Wilcox		4,500	4,300	97
<b>FLORIDA</b>				
Leon		60,200	59,100	98
Wakulla		4,200	4,100	98
<b>GEORGIA</b>				
Baker		1,200	1,200	100
Irwin		3,300	3,200	97
Mitchell		6,800	6,600	97
Quitman		800	800	100
Randolph		3,400	3,300	97
Sumter	9,900	9,600	97	
Webster	900	900	100	
<b>Station Totals</b>		<b>402,800</b>	<b>395,000</b>	<b>98</b>
<b>Net Weekly Circulation (1983)</b>			<b>241,600</b>	
<b>Average Daily Circulation (1983)</b>			<b>151,200</b>	

For Explanation of Arbitron Data, see page 14





# Alabama-Huntsville

## WHNT-TV

Ch. 19

Technical Facilities: Channel No. 19 (500-506 MHz). Authorized power: 1279-kw max. & 1002-kw horizontal visual, 254-kw max. & 199-kw horizontal aural. Antenna: 1750-ft. above av. terrain, 944-ft. above ground, 2549-ft. above sea level.

Latitude 34° 44' 19"  
Longitude 86° 31' 56"

Transmitter: 960 Monte Sano Blvd.

News Services: AP, CBS, UPI.

Satellite Earth Station: Scientific-Atlanta; 7-meter.

Network Service: CBS.

Licensee: North Alabama Broadcasters Inc., 960 Monte Sano Blvd., Box 19, Huntsville, Ala. 35804.

Studio: 960 Monte Sano Blvd. Telephone: 205-533-1919.

Ownership: The Times Alabama Broadcasting Inc., 100%. For other interests, see New York Times in Group Ownership of TV Stations.

Began Operation: Nov. 28, 1963. Sale to present owner by Charles Grisham & Tom Percer approved by FCC Feb. 27, 1980 (Television Digest, Vol. 19:31).

Represented (sales) by Katz Television.

Represented (legal) by Koteen & Naftalin.

Represented (engineering) by A. D. Ring & Associates.

### Personnel:

- RAY GILL, exec. vice president & general manager.
- BILL AMBROSE, vice president & general sales manager.
- LINDA SPALLA, local sales manager.
- RICHARD WRIGHT, operations manager.
- JEROME M. HALL, chief engineer.
- BOB KNOWLES, news director.
- GREGORY SAVAGE, promotion manager.

Highest One Hour Rate: \$1600.

Highest 30 Sec. Rate: \$1000.

NETWORK BASE HOURLY RATE: \$1010.

Total Households: © MSI Consumer Market Data as of 1/1/83 TV Homes: TV% and Circulation © 1983 Arbitron County coverage based on Arbitron study.

Net Weekly Circulation	State County	Total Households	TV Households	%
50% & Over	<b>ALABAMA</b>			
	Colbert	20,100	19,800	99
	Cullman	23,300	23,100	99
	De Kalb	20,600	20,300	99
	Franklin	10,900	10,700	98
	Lauderdale	29,900	29,400	98
	Lawrence	10,300	10,100	98
	Limestone	15,900	15,600	98
	Madison	70,400	69,500	99
	Marshall	24,900	24,600	99
	Morgan	33,100	32,600	99
	<b>TENNESSEE</b>			
	Lincoln	10,000	9,900	99



Net Weekly Circulation	State County	Total Households	TV Households	%
Between 25-49%	<b>ALABAMA</b>			
	Blount	13,600	13,400	99
	Etowah	38,300	38,000	99
	Jackson	19,100	18,800	98
Winston	8,200	8,100	99	
Between 5-24%	<b>TENNESSEE</b>			
	Franklin	11,300	11,200	99
	Giles	9,300	9,100	98
Lawrence	12,600	12,400	98	
Station Totals	<b>ALABAMA</b>			
	Cherokee	6,800	6,700	99
	Marion	11,400	11,200	99
	<b>MISSISSIPPI</b>			
	Tishomingo	7,200	7,000	97
	<b>TENNESSEE</b>			
	Bedford	10,400	10,300	99
	Coffee	14,600	14,500	99
	Marion	9,000	8,900	99
	Marshall	7,600	7,500	99
	Maury	19,400	19,200	99
	Moore	1,700	1,700	100
	Warren	12,800	12,600	98
	Wayne	5,100	5,000	98
Station Totals	487,800	481,200	98	
Net Weekly Circulation (1983)		283,700		
Average Daily Circulation (1983)		184,900		

# Alabama--Huntsville-Decatur

## WAAY-TV

Ch. 31

Technical Facilities: Channel No. 31 (572-578 MHz). Authorized power: 674.53-kw visual, 75.68-kw aural. Antenna: 1792-ft. above av. terrain, 999-ft. above ground, 2549-ft. above sea level.

Latitude 34° 44' 15"  
Longitude 86° 32' 02"

Transmitter: 1000 Monte Sano Blvd.

News Services: ABC, UPI.

Satellite Earth Station: Antenna Development, 6.2-meter; Scientific-Atlanta receivers.

AM Affiliate: WAAY, 5-kw (0.5-kw night), 1550 kHz.

Network Service: ABC.

Licensee: Rocket City Television Inc.

Studio: 1000 Monte Sano Blvd., Huntsville, Ala. 35801.

Telephone: 205-533-3131.

Ownership: Smith Bcstg. Inc., owner of radio WAAY, Huntsville. Owners of Smith Bcstg. are M. Davidson Smith III, pres., 98%; K. H. Jones, v.p., 1%; Elizabeth Jones Smith, secy.-treas., 1%. Smith also owns 51% and wife Elizabeth Jones Smith owns 25% of WNUE(AM), Fort Walton Beach, Fla.

Began Operation: Aug. 1, 1959. Sale to present owner by P. T. Gunn, James R. Cleary and associates approved Nov. 13, 1963 by FCC (Television Digest, Vol. 3:30).

Represented (sales) by Adam Young inc.

Represented (legal) by Cohn & Marks.

Represented (engineering) by Carl T. Jones Associates.

Personnel:

M. D. SMITH IV, president.

DAN WHITSETT, vice president & sales manager.

ROBERT A. GAY, chief engineer.

Highest One Hour Rate: \$1100.

Highest 30 Sec. Rate: 300.

NETWORK BASE HOURLY RATE: \$850.

Total Households: © MSI Consumer Market Data as of 1/1/83 TV Homes: TV% and Circulation © 1983 Arbitron County coverage based on Arbitron study.

Net Weekly Circulation	State County	Total Households	TV Households	%
<b>50% &amp; Over</b>	<b>ALABAMA</b>			
	Colbert	20,100	19,800	99
	Cullman	23,300	23,100	99
	De Kalb	20,600	20,300	99
	Franklin	10,900	10,700	98
	Lauderdale	29,900	29,400	98
	Lawrence	10,300	10,100	98
	Limestone	15,900	15,600	98
	Madison	70,400	69,500	99
	Marshall	24,900	24,600	99
	Morgan	33,100	32,600	99
	<b>TENNESSEE</b>			
	Lincoln	10,000	9,900	99



Net Weekly Circulation	State County	Total Households	TV Households	%
<b>Between 25-49%</b>	<b>ALABAMA</b>			
	Blount	13,600	13,400	99
	Etowah	38,300	38,000	99
Jackson	19,100	18,800	98	
<b>TENNESSEE</b>	Franklin	11,300	11,200	99
	Giles	9,300	9,100	98
	Lawrence	12,600	12,400	98
<b>Between 5-24%</b>	<b>ALABAMA</b>			
	Calhoun	41,700	41,300	99
	Cherokee	6,800	6,700	99
	Marion	11,400	11,200	99
	Winston	8,200	8,100	99
	<b>TENNESSEE</b>			
Coffee	14,600	14,500	99	
Marshall	7,600	7,500	99	
Mauzy	19,400	19,200	99	
Moore	1,700	1,700	100	
Wayne	5,100	5,000	98	
<b>Station Totals</b>		<b>490,100</b>	<b>483,700</b>	<b>98</b>
<b>Net Weekly Circulation (1983)</b>			<b>273,400</b>	
<b>Average Daily Circulation (1983)</b>			<b>169,500</b>	

# Alabama--Huntsville-Decatur

## WAFF

Ch. 48

Technical Facilities: Channel No. 48 (674-680 MHz). Authorized power: 1170-kw visual, 117-kw aural. Antenna: 1900-ft. above av. terrain, 1526-ft. above ground, 2678-ft. above sea level.

Latitude 34° 42' 39"  
Longitude 86° 32' 07"

Transmitter: 4848 Governors Dr., 3-mi. SE of Huntsville.

News Service: AP, NBC.

Satellite Earth Station: ADM, 6.1-meter; Avcom receivers.

Network Service: NBC.

Licensee: American Valley Broadcasting Co., Box 2116, Huntsville, Ala. 35804.

Studio: 1414 N. Memorial Parkway, Huntsville, Ala. 35801.

Telephone: 205-533-4848. TWX: 810-726-2192.

Ownership: American Family Corp., 100%. William L. Amos Sr., pres.; Leroy Paul, v.p.; George W. Jeter, secy.-treas.; Jay W. Hobson, asst. secy. American Family Corp. also owns the licensees of KFVS-TV, Cape Girardeau, Mo.; KTIV(TV), Sioux City, Iowa; KWWL-TV, Waterloo-Cedar Rapids, Iowa & WTOG-TV, Savannah, Ga.

Began Operation: July 4, 1954. Sale to present owner by International TV Corp. approved by FCC May 16, 1978. Sale to International by Frank Whisenant, et al., approved by FCC Oct. 24, 1974.

Represented (sales) by Blair Television.

Represented (legal) by Schnader, Harrison, Segal & Lewis.

Represented (engineering) by John H. Mullaney.

### Personnel:

JOE GOLENIOWSKI, vice president & general manager.

LEE BRANTLEY, station operations manager.

HARVEY LIBOW, general sales manager.

BISHOP ELLISON, chief engineer.

Highest One Hour Rate: \$2500.

Highest 30 Sec. Rate (Aug. 8, 1983): \$500.

NETWORK BASE HOURLY RATE: \$450.

Total Households: © MSI Consumer Market Data as of 1/1/83 TV Homes: TV% and Circulation © 1983 Arbitron County coverage based on Arbitron study.

Net Weekly Circulation	State County	Total Households	TV Households	%
50% & Over	<b>ALABAMA</b>			
	Colbert	20,100	19,800	99
	De Kalb	20,600	20,300	99
	Franklin	10,900	10,700	98
	Lauderdale	29,900	29,400	98
	Lawrence	10,300	10,100	98
	Limestone	15,900	15,600	98
	Madison	70,400	69,500	99
	Marshall	24,900	24,600	99
	Morgan	33,100	32,600	99
	<b>TENNESSEE</b>			
	Lincoln	10,000	9,900	99



Net Weekly Circulation	State County	Total Households	TV Households	%	
Between 25-49%	<b>ALABAMA</b>				
	Cullman	23,300	23,100	99	
	Etowah	38,300	38,000	99	
	Jackson	19,100	18,800	98	
	<b>TENNESSEE</b>				
	Giles	9,300	9,100	98	
	Lawrence	12,600	12,400	98	
	Between 5-24%	<b>ALABAMA</b>			
		Blount	13,600	13,400	99
Cherokee		6,800	6,700	99	
Winston		8,200	8,100	99	
<b>TENNESSEE</b>					
Coffee		14,600	14,500	99	
Franklin		11,300	11,200	99	
Maury		19,400	19,200	99	
Moore		1,700	1,700	100	
Wayne	5,100	5,000	98		
<b>Station Totals</b>		429,400	423,700	98	
<b>Net Weekly Circulation (1983)</b>			239,200		
<b>Average Daily Circulation (1983)</b>			139,900		



# Alabama-Mobile

## WALA-TV

Ch. 10

Technical Facilities: Channel No. 10 (192-198 MHz). Authorized power: 316-kw visual, 45.7-kw aural. Antenna: 1246-ft. above av. terrain, 1197-ft. above ground, 1397-ft. above sea level.

Latitude 30° 41' 17"  
Longitude 87° 47' 54"

Transmitter: 16-mi. E of Mobile.

News Services: AP, UPI.

Satellite Earth Stations: 5-meter.

Network Service: NBC.

Licensee: Universal Communications Corp., 615 Lafayette Blvd., Detroit, Mich.

Studio: 210 Government St., Mobile, Ala. 36601.

Telephone: 205-433-3754. TWX: 810-741-2642.

Ownership: Evening News Assn. For other interests, see Group Ownership of TV Stations.

Began Operation: Jan. 14, 1953. Sale to present owner by Roywood Corp. approved by FCC Oct. 31, 1969 (Television Digest, Vol. 9:15, 44). Previously, sale to Roywood by W. O. Pape approved Nov. 25, 1964 by FCC (Vol. 4:32, 48). Simultaneously approved was sale of WALA(AM) to WUNI Inc.

Represented (sales) by MMT Sales Inc.

Represented (legal) by Pierson, Ball & Dowd.

Represented (engineering) by Cohen & Dippell.

### Personnel:

ROBERT F. FINKE, vice president & general manager.

JOE COOK, general sales manager.

LARRY PATE, program & production manager.

JOHN LONG, chief engineer.

STUART KELLOGG, news director.

Highest One Hour Rate: \$5000.

Highest 30 Sec. Rate (July 1, 1983): \$1200.

NETWORK BASE HOURLY RATE: \$900.

Total Households: © MSI Consumer Market Data as of 1/1/83 TV Homes: TV% and Circulation © 1983 Arbitron County coverage based on Arbitron study.

Net Weekly Circulation	State County	Total Households	TV Households	%
<b>50% &amp; Over</b>	<b>ALABAMA</b>			
	Baldwin	29,000	28,700	99
	Clarke	9,200	9,000	98
	Escambia	13,100	12,900	98
	Mobile	130,900	129,900	99
	Monroe	7,700	7,500	97
	Washington	5,600	5,500	98
	<b>FLORIDA</b>			
	Escambia	86,500	85,700	99
	Okaloosa	40,800	40,300	99
Santa Rosa	20,700	20,500	99	
<b>MISSISSIPPI</b>				
George	5,100	5,000	99	
Greene	3,200	3,100	97	
Jackson	40,800	40,400	99	
<b>Between 25-49%</b>	<b>ALABAMA</b>			
	Choctaw	5,600	5,400	97
	Conecuh	5,500	5,400	98
	<b>MISSISSIPPI</b>			
Harrison	55,500	55,000	99	



Net Weekly Circulation	State County	Total Households	TV Households	%	
<b>Between 5-24%</b>	<b>ALABAMA</b>				
	Wilcox	4,500	4,300	97	
	<b>FLORIDA</b>				
	Walton	8,800	8,600	98	
	<b>MISSISSIPPI</b>				
	Stone	3,300	3,200	97	
	Wayne	6,500	6,300	98	
	<b>Station Totals</b>		<b>482,300</b>	<b>476,700</b>	<b>98</b>
	<b>Net Weekly Circulation (1983)</b>			<b>365,300</b>	
	<b>Average Daily Circulation (1983)</b>			<b>217,400</b>	

Media Brokerage Specialist  
CATV, TV and Radio

**THE  
TED HEPBURN  
COMPANY**

Ted Hepburn, President Todd Hepburn, VP, CATV Division  
Heidi Hepburn Jebson, VP, Small Markets  
P.O. Box 42401, Cincinnati, Ohio 45242 (513) 791-8730

# Alabama-Mobile

## WKRГ-TV WKRГ-TV TV5 Mobile, Al



### KATZ TELEVISION

Technical Facilities: Channel No. 5 (76-82 MHz). Authorized power: 100-kw visual, 20-kw aural. Antenna: 1050-ft. above av. terrain, 996-ft. above ground, 1198-ft. above sea level.

Latitude 30° 40' 55.2"  
Longitude 87° 49' 40.8"

Transmitter: U. S. Hwy. 31, 5.1-mi. E of junction with U.S. Hwy. 90.

AM Affiliate: WKRГ, 1-kw (500-w night), 710 kHz (CBS).

FM Affiliate: WKRГ-FM, 100-kw, 99.9 MHz (No. 260), 800-ft.

News Services: AP, UPI.

Satellite Earth Station: Scientific-Atlanta; 7-meter.

Network Service: CBS.

Licensee: WKRГ-TV Inc., Box 160587, Mobile, Ala. 36616.

Studio: 555 Broadcast Dr., Mobile 36606.

Telephone: 205-479-5555. TWX: 810-741-4263

Ownership: Kenneth R. Giddens, 100%. WKRГ-TV Inc. owns Mid Florida Telecasters Inc., Ch. 32 applicant in Lakeland, Fla.

Began Operation: Aug. 29, 1955. Sale of 50% to Giddens by Mobile Register and Press approved Sept. 28, 1966 by FCC (Television Digest, Vol. 6:40). Sale to co-equal owners Giddens Television Inc. & Mobile Register & Press by group in which Kenneth R. Giddens had 20% interest approved Feb. 20, 1958 (Vol. 13:46; 14:8).

Represented (sales) by Katz Television.

Represented (legal) by McKenna, Wilkinson & Kittner.

Represented (engineering) by Edward F. Lorentz & Associates.

#### Personnel:

KENNETH R. GIDDENS, chairman of the board.

ZELMA K. GIDDENS, vice chairman of the board.

TOULMIN GREER, vice chairman of the board.

C. P. PERSONS JR., president & general manager.

D. H. LONG, exec. vice president, station & sales manager.

WES DIAMOND, sr. vice president & operations manager.

CURTIS B. WILLARD, chief engineer.

THOMAS R. YOUNG, promotional services manager.

JIM ELLIS, film director.

BOB PEARY, creative services director.

ED WHATLEY, production manager.

Highest 30 Sec. Rate: \$850.

NETWORK BASE HOURLY RATE: \$1426.

Total Households: © MSI Consumer Market Data as of 1/1/83 TV Homes: TV% and Circulation © 1983 Arbitron County coverage based on Arbitron study.

Net Weekly Circulation	State County	Total Households	TV Households	%
50% & Over	<b>ALABAMA</b>			
	Baldwin	29,000	28,700	99
	Choctaw	5,600	5,400	97
	Clarke	9,200	9,000	98



Net Weekly Circulation	State County	Total Households	TV Households	%
50% & Over	<b>FLORIDA</b>			
	Escambia	13,100	12,900	98
	Mobile	130,900	129,900	99
	Monroe	7,700	7,500	97
	Washington	5,600	5,500	98
Between 25-49%	<b>FLORIDA</b>			
	Escambia	86,500	85,700	99
	Okaloosa	40,800	40,300	99
	Santa Rosa	20,700	20,500	99
	<b>MISSISSIPPI</b>			
Between 5-24%	<b>MISSISSIPPI</b>			
	George	5,100	5,000	99
	Greene	3,200	3,100	97
	Harrison	55,500	55,000	99
	Jackson	40,800	40,400	99
Station Totals	<b>ALABAMA</b>			
	Covington	14,500	14,300	99
	<b>MISSISSIPPI</b>			
	Forrest	24,200	23,900	99
	Lamar	8,600	8,500	99
Station Totals	<b>ALABAMA</b>			
	Crenshaw	5,300	5,200	98
	Marengo	8,400	8,200	98
	Wilcox	4,500	4,300	97
	<b>FLORIDA</b>			
Station Totals	<b>FLORIDA</b>			
	Bay	37,900	37,400	99
	Walton	8,800	8,600	98
	<b>MISSISSIPPI</b>			
	Clarke	6,100	6,000	98
Covington	5,500	5,400	98	
Jones	22,500	22,300	99	
Marion	9,000	8,800	98	
Pearl River	11,600	11,400	98	
Station Totals		639,300	631,400	98
Net Weekly Circulation (1983)			438,100	
Average Daily Circulation (1983)			279,600	

# Alabama-Mobile

## WPMI

Ch. 15

Technical Facilities: Channel No. 15 (476-482 MHz). Authorized power: 5000-kw max. & 1309-kw horizontal visual, 500-kw max. & 130.9-kw horizontal aural. Antenna: 1706-ft. above av. terrain, 1707-ft. above ground, 1849-ft. above sea level.

Latitude 30° 37' 35"  
Longitude 87° 38' 50"

Transmitter: 5.6-mi. E of Loxley, Ala.

Satellite Earth Station: Scientific-Atlanta; 7-meter.

Network Service: None, independent.

Licensee: Hess Broadcasting Corp., Box 12504, Pensacola, Fla. 22503.

Studio: Rte. 3, Box 172, Robertsdale, Ala. 36567.

Telephone: 205-626-1115.

Ownership: Milt de Reyna, pres., 20%; Shelly Jean Hess, v.p., 1%; Roy L. Hess, secy.-treas., 79%. Principals are buying WMJA, CP for Ch. 28, Panama City, Fla. Hess owns 50% of WDSI-TV, Chattanooga, Tenn. & has interest in applicant for Ch. 11, Charleston, W.Va.

Began Operation: March 12, 1982.

Represented (sales) by Seltel Inc.

Represented (legal) by Hamel, Park, McCabe & Saunders.

Represented (engineering) by John Fergie.

Personnel:

MILT de REYNA, president & general manager.

BOB SPIELMANN, general sales manager.

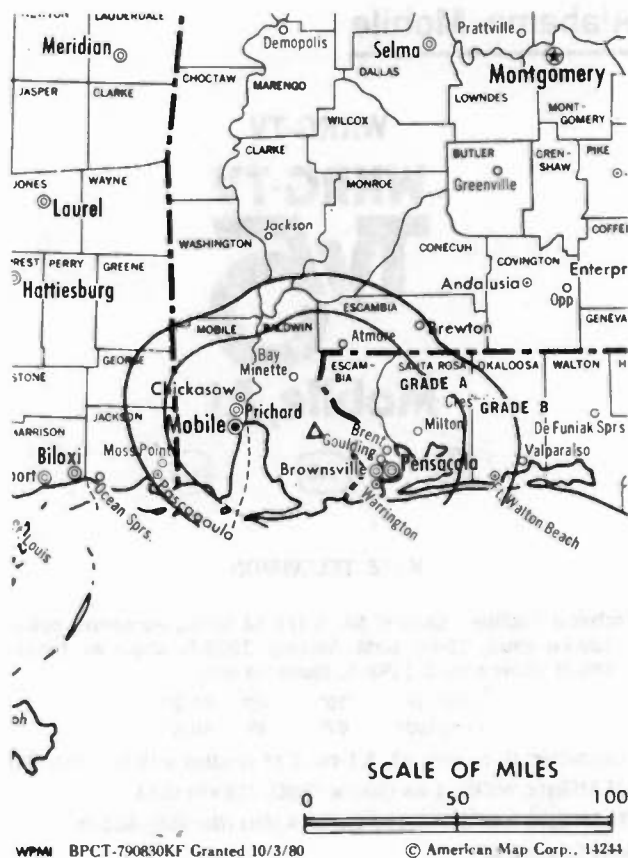
DIANE APPEYARD, program manager.

JERRY McCOOK, chief engineer.

Highest 30 Sec. Rate: \$150.

Total Households: © MSI Consumer Market Data as of 1/1/83 TV Homes: TV% and Circulation © 1983 Arbitron County coverage based on Arbitron study.

Net Weekly Circulation	State County	Total Households	TV Households	%
50% & Over	<b>ALABAMA</b>			
	Baldwin	29,000	28,700	99
	Mobile	130,900	129,900	99
	<b>FLORIDA</b>			
	Escambia	86,500	85,700	99
	Santa Rosa	20,700	20,500	99
Between 25-49%	<b>ALABAMA</b>			
	Escambia	13,100	12,900	98
	<b>FLORIDA</b>			
	Okaloosa	40,800	40,300	99
<b>MISSISSIPPI</b>	George	5,100	5,000	99
	<b>ALABAMA</b>			
		Clarke	9,200	9,000
Conecuh		5,500	5,400	98
Monroe		7,700	7,500	97
Washington	5,600	5,500	98	
<b>MISSISSIPPI</b>	Jackson	40,800	40,400	99
	<b>Station Totals</b>	<b>394,900</b>	<b>390,800</b>	<b>98</b>
Net Weekly Circulation (1983)			198,700	
Average Daily Circulation (1983)			102,200	



## ATTENTION: DIRECT MAIL USERS

REACH U.S. OPERATING CABLE SYSTEMS WITH TELEVISION DIGEST'S COMPUTERIZED MAILING LISTS. COMMERCIAL AND EDUCATIONAL TV STATION LABELS ALSO AVAILABLE. CHESHIRE OR PRESSURE SENSITIVE LABELS AVAILABLE. ZIP SEQUENCE AND MAIL CODES AT NO EXTRA CHARGE. SPECIAL SORTS UPON REQUEST.

For more information, call collect: (202) 872-9200.

**Television Digest, Inc.**  
1836 Jefferson Place, N.W.  
Washington, D.C. 20036

# Alabama-Montgomery

## WCOV-TV

Ch. 20

Technical Facilities: Channel No. 20 (506-512 MHz). Authorized power: 617-kw max. & 550-kw horizontal visual, 122-kw max. & 110-kw horizontal aural. Antenna: 740-ft. above av. terrain, 793-ft. above ground, 999-ft. above sea level.

Latitude 32° 20' 06"  
Longitude 86° 17' 16"

Transmitter: 1369 Adrian Lane.

News Service: UPI.

AM Affiliate: WCOV, 10-kw (1-kw night), 1170 kHz.

Network Service: CBS.

Licensee: WCOV Inc., Box 2505, Montgomery, Ala. 36105.

Studio: 1369 Adrian Lane.

Telephone: 205-288-7020. TWX: 810-728-3204.

Ownership: See WLEX-TV, Lexington, Ky.

Began Operation: April 17, 1953. Sale to present owner by Oscar P. Covington and associates approved Oct. 2, 1964 by FCC (Television Digest, Vol. 4:28, 32, 41).

Represented (sales) by Blair Television.

Represented (legal) by Pepper & Corazzini.

Represented (engineering) by Jules Cohen & Associates.

Personnel:

KARL RICHARDS, vice president & general manager.

JIM HALL, vice president, operations.

PHIL WITT, chief engineer.

Highest 30 Sec. Rate (April 1, 1982): \$600.

NETWORK BASE HOURLY RATE: \$225.

Total Households: © MSI Consumer Market Data as of 1/1/83 TV Homes: TV% and Circulation © 1983 Arbitron County coverage based on Arbitron study.

Net Weekly Circulation	State County	Total Households	TV Households	%
<b>50% &amp; Over</b>	<b>ALABAMA</b>			
	Autauga	11,100	10,900	98
	Elmore	15,000	14,800	98
	Lowndes	3,900	3,800	97
	Montgomery	72,800	72,000	99
<b>Between 25-49%</b>	<b>ALABAMA</b>			
	Bullock	3,500	3,400	97
	Butler	7,500	7,400	98
	Coosa	4,200	4,100	98
	Crenshaw	5,300	5,200	98
	Dallas	17,900	17,500	98
	Macon	8,600	8,400	98
	Pike	10,000	9,800	98
	Tallapoosa	14,000	13,800	99
<b>Between 5-24%</b>	<b>ALABAMA</b>			
	Chilton	11,500	11,300	98
	Clay	4,800	4,700	98
	Covington	14,500	14,300	99
	Lee	29,200	28,800	98
	Wilcox	4,500	4,300	97



Station Totals	238,300	234,500	98
Net Weekly Circulation (1983)			129,600
Average Daily Circulation (1983)			71,000

Media Brokerage Specialist  
CATV, TV and Radio

**THE  
TED HEPBURN  
COMPANY**

Ted Hepburn, President Todd Hepburn, VP, CATV Division  
Heidi Hepburn Jebson, VP, Small Markets  
P.O. Box 42401, Cincinnati, Ohio 45242 (513) 791-8730



# Alabama-Montgomery

## WKAB-TV

Ch. 32

Technical Facilities: Channel No. 32 (578-584 MHz). Authorized power: 1230-kw visual, 123-kw aural. Antenna: 820-ft. above av. terrain, 755-ft. above ground, 1042-ft. above sea level.

Latitude 32° 22' 04"  
Longitude 86° 15' 43"

Transmitter: 3251 Harrison Rd.

News Service: AP.

Network Service: ABC.

Licensee: Montgomery Independent Telecasters Inc., Box 3236, Montgomery, Ala. 36193.

Studio: 3251 Harrison Rd., Montgomery 36193.

Telephone: 205-272-5331.

Ownership: Bahakel Communications Ltd. For other interests, see Group Ownership of TV Stations.

Began Operation: March 24, 1962. Left air Feb. 15, 1963. Sale to present owner by receiver Robert J. Thomas for First Alabama Corp. approved Jan. 31, 1964 by FCC. Resumed operation March 12, 1964.

Represented (sales) by Katz Television.

Represented (legal) by Tharrington, Smith & Hargrove.

Personnel:

CY N. BAHAKEL, president.  
JOHN ROGERS, general manager.  
THOMAS J. SPAIN JR., general sales manager.  
DON DARBY, local sales manager.  
JUDY MOTOWICKI, operations manager.  
ANN DRAKE, news director.  
EARL DAVIS, public affairs director.  
DAVID BROWN, chief engineer.

Highest 30 Sec. Rate: \$500.

NETWORK BASE HOURLY RATE: \$225.

Total Households: © MSI Consumer Market Data as of 1/1/83 TV Homes: TV % and Circulation © 1983 Arbitron County coverage based on Arbitron study.

Net Weekly Circulation	State County	Total Households	TV Households	%
<b>50% &amp; Over</b>	<b>ALABAMA</b>			
	Autauga	11,100	10,900	98
	Dallas	17,900	17,500	98
	Elmore	15,000	14,800	98
	Lowndes	3,900	3,800	97
	Macon	8,600	8,400	98
	Montgomery	72,800	72,000	99



Net Weekly Circulation	State County	Total Households	TV Households	%
<b>Between 25-49%</b>	<b>ALABAMA</b>			
	Bullock	3,500	3,400	97
	Butler	7,500	7,400	98
	Crenshaw	5,300	5,200	98
	Lee	29,200	28,800	98
Tallapoosa	14,000	13,800	99	
<b>Between 5-24%</b>	<b>ALABAMA</b>			
	Chilton	11,500	11,300	98
	Coffee	13,900	13,700	99
	Conecuh	5,500	5,400	98
	Coosa	4,200	4,100	98
	Monroe	7,700	7,500	97
	Pike	10,000	9,800	98
Talladega	25,300	24,900	99	
Wilcox	4,500	4,300	97	
<b>Station Totals</b>		<b>271,400</b>	<b>267,000</b>	<b>98</b>
<b>Net Weekly Circulation (1983)</b>				<b>126,600</b>
<b>Average Daily Circulation (1983)</b>				<b>68,100</b>

# SHOW US YOUR TREES

... and we'll show you the forest. Call toll free and without obligation at (800) 424-8036.

Analysis of Competing Technologies  
Financial Analysis and Evaluation  
Systems Valuation and Appraisals  
Systems Design and Engineering

Professional Management & Marketing  
Operations Analysis  
Refranchising Strategy  
Software Delivery Technologies Analysis

System Construction Monitoring & Analysis  
Expert Testimony  
Regulatory Affairs  
Special Research Projects

## MALARKEY-TAYLOR ASSOCIATES

Telecommunications Finance, Management and Engineering Consultants

1301 Pennsylvania Ave., NW Washington, DC 20004 (202) 737-2300 Telex 64809

# Alabama-Montgomery

## WSFA-TV

Ch. 12

Technical Facilities: Channel No. 12 (204-210 MHz). Authorized power: 316-kw visual, 63.02-kw aural. Antenna: 2000-ft. above av. terrain, 1933-ft. above ground, 2467-ft. above sea level.

Latitude 31° 58' 32"  
Longitude 86° 09' 46"

Transmitter: Collier Rd., Grady, Ala., 29-mi. SSE of Montgomery.

News Services: AP, UPI.

Satellite Earth Stations: Scientific-Atlanta; 7-meter.

Network Service: NBC.

Licensee: Cosmos Broadcasting Corp., Box 2566, Montgomery, Ala. 36196.

Studio: Delano & Perry Sts.

Telephone: 205-281-2900. TWX: 810-728-3249.

Ownership: See Group Ownership of TV Stations.

Began Operation: Dec. 25, 1954. Sale to present owner by WKY Television System Inc. approved Sept. 2, 1959 by FCC (Television Digest, Vol. 15:30, 36). Previous sale to WKY-TV System by Judge David E. Dunn-H. S. Durden-R. F. Hudson group--latter publisher of Montgomery Advertiser and Journal--approved by FCC Feb. 16, 1955 (Vol. 10:38 & 11:8).

Represented (sales) by Harrington, Righter & Parsons.

Represented (legal) by Dow, Lohnes & Albertson.

Personnel:

CHARLES WHITEHURST, vice president & general manager.

CARL STEPHENS, program/promotion manager.

BILL BYRD, general sales manager.

STEVE MICHAUD, national sales manager.

RICHARD PAYNE, chief engineer.

ROGER THOMAS, production manager.

JESS HALEY, news director.

STEPHEN WATKINS, business manager.

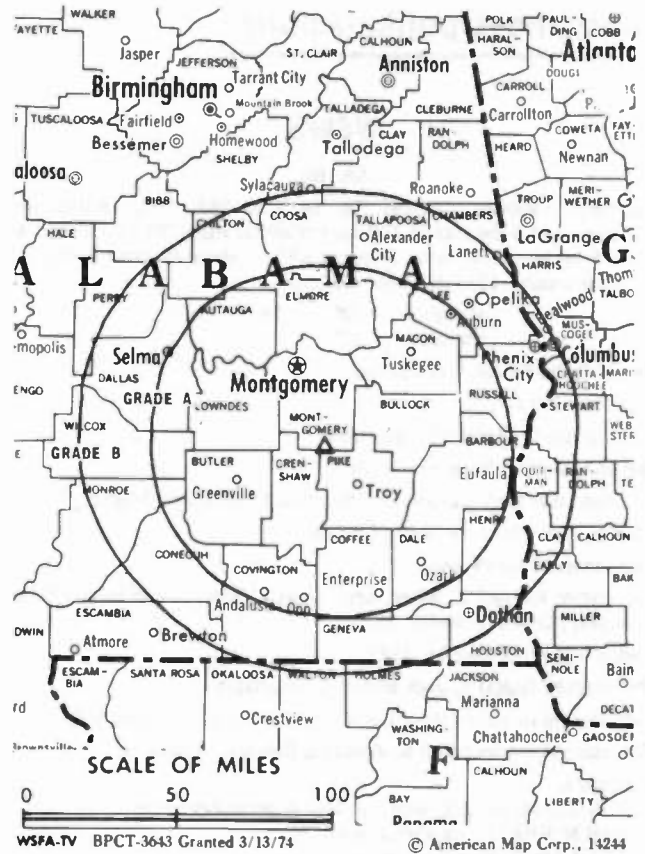
LESLIE MORRIS, promotion director.

Highest One Hour Rate (July 20, 1983): \$4000.

Highest 30 Sec. Rate (July 20, 1983): \$850.

Total Households: © MSI Consumer Market Data as of 1/1/83 TV Homes: TV% and Circulation © 1983 Arbitron County coverage based on Arbitron study.

Net Weekly Circulation	State County	Total Households	TV Households	%
<b>50% &amp; Over</b>	<b>ALABAMA</b>			
	Autauga	11,100	10,900	98
	Barbour	8,700	8,500	98
	Bullock	3,500	3,400	97
	Butler	7,500	7,400	98
	Chilton	11,500	11,300	98
	Coffee	13,900	13,700	99
	Conecuh	5,500	5,400	98
	Coosa	4,200	4,100	98
	Covington	14,500	14,300	99
	Crenshaw	5,300	5,200	98
	Dale	15,200	15,000	99
	Dallas	17,900	17,500	98
	Elmore	15,000	14,800	98
	Geneva	8,900	8,700	98
	Henry	5,600	5,500	98
	Houston	28,300	28,000	99
	Lee	29,200	28,800	98
	Lowndes	3,900	3,800	97
	Macon	8,600	8,400	98
	Marengo	8,400	8,200	98
	Montgomery	72,800	72,000	99
	Perry	4,600	4,500	97
	Pike	10,000	9,800	98
	Tallapoosa	14,000	13,800	99
	Wilcox	4,500	4,300	97



Net Weekly Circulation	State County	Total Households	TV Households	%
<b>Between 25-49%</b>	<b>ALABAMA</b>			
	Chambers	14,000	13,800	99
	Clarke	9,200	9,000	98
	Clay	4,800	4,700	98
	Hale	5,100	4,900	97
	Monroe	7,700	7,500	97
	Randolph	7,300	7,200	99
	<b>GEORGIA</b>			
	Quitman	800	800	100
	<b>Between 5-24%</b>	<b>ALABAMA</b>		
Escambia		13,100	12,900	98
Russell		16,800	16,500	98
Talladega		25,300	24,900	99
Tuscaloosa		50,100	49,500	99
<b>FLORIDA</b>				
Holmes		5,700	5,500	96
Jackson		14,100	13,600	97
Walton		8,800	8,600	98
Washington		5,700	5,600	97
<b>GEORGIA</b>				
Chattahoochee	3,400	3,400	100	
Clay	1,200	1,200	100	
Early	4,600	4,500	98	
<b>Station Totals</b>		<b>530,300</b>	<b>521,400</b>	<b>98</b>
<b>Net Weekly Circulation (1983)</b>			<b>316,600</b>	
<b>Average Daily Circulation (1983)</b>			<b>219,300</b>	

## SATELLITE WEEK

for space business news while it's still news!  
Call 202—872-9200 for more information

# Alabama-Opelika-Auburn

## WSWS

Ch. 66

Technical Facilities: Channel No. 66 (782-788 MHz). Authorized power: 794.3-kw max. & 708-kw horizontal visual, 79.43-kw max. & 70.8-kw horizontal aural. Antenna: 690-ft. above av. terrain, 403-ft. above ground, 1338-ft. above sea level.

Latitude 32° 38' 33"  
Longitude 85° 14' 13"

Transmitter: 7.5-mi. E of Opelika.

News Service: AP.

Satellite Earth Station: In operation.

Network Service: None, independent.

Grantee: RCH Broadcasting Inc., Box 870, Opelika, Ala. 36801.

Studio: 1800 Pepperell Pkwy., Opelika.

Telephone: 205-749-6666.

Ownership: Richard C. Hilton, pres.-treas., 100%. Hilton holds CP for WSMF, Ch. 21, Florence, S.C.

Began Operation: May 16, 1982.

Represented (sales) by Jack Bolton & Associates.

Represented (legal) by Baraff, Koerner, Olender & Hochberg, P.C.

Represented (engineering) by Kessler & Gehman Associates.

Personnel:

RONALD M. MOORE, vice president & general manager.

DAN McGRATH, program director.

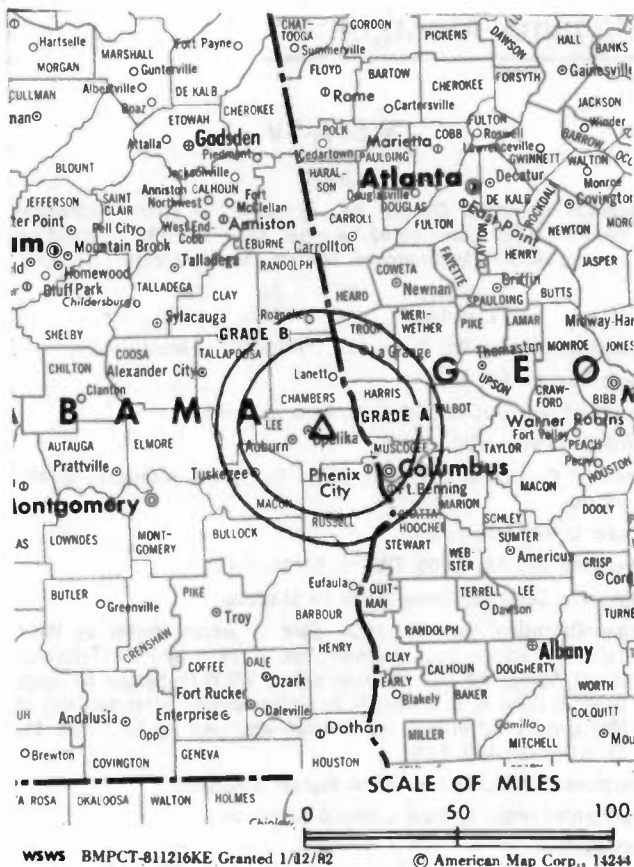
DEAN ARGO, news director.

CHARLES McHAN, chief engineer.

Highest 30 Sec. Rate: \$175.

Total Households: © MSI Consumer Market Data as of 1/1/83 TV Homes: TV% and Circulation © 1983 Arbitron County coverage based on Arbitron study.

Net Weekly Circulation	State County	Total Households	TV Households	%
Between 5-24%	<b>ALABAMA</b>			
	Lee	29,200	28,800	98
	<b>GEORGIA</b>			
	Harris	5,700	5,600	98
	Muscogee	60,200	59,600	99
<b>Station Totals</b>		<b>95,100</b>	<b>94,000</b>	<b>98</b>
<b>Net Weekly Circulation (1983)</b>			<b>10,300</b>	
<b>Average Daily Circulation (1983)</b>			<b>2,900</b>	



# BLACKBURN & COMPANY, INC.

**RADIO • TV • CATV • NEWSPAPER BROKERS  
NEGOTIATIONS • FINANCING • APPRAISALS**

**CHICAGO** 333 N. Michigan Ave., 60601 (312) 346-6460  
**WASHINGTON, D.C.** 1111 19th St., N.W., 20036 (202) 331-9270  
**ATLANTA** 400 Colony Sq., #1004, 30361 (404) 892-4655  
**BEVERLY HILLS** 9465 Wilshire Blvd., 90212 (213) 274-8151

# Alabama-Selma

**WSLA**

Ch. 8

Technical Facilities: Channel No. 8 (180-186 MHz). Authorized power: 53.7-kw visual, 10.7-kw aural. Antenna: 360-ft. above av. terrain, 387-ft. above ground, 517-ft. above sea level.

Latitude 32° 24' 00"  
Longitude 87° 05' 10"

Holds CP for change to 316-kw max. & 289.73-kw horizontal visual, 63.20-kw max. & 57.95-kw horizontal aural, 1684-ft. above av. terrain, 1760-ft. above ground, 2000-ft. above sea level, lat. 32° 08' 58", long. 86° 46' 48", transmitter to Rt. 20 approx. 3-mi. W of Gordonville. BPCT-4961.

Transmitter: Land Line Rd., 3-mi. W of Selma.

News Service: AP.

Satellite Earth Station: E.T.; 5-meter.

Network Service: CBS.

Licensee: Central Alabama Broadcasters Inc., Box 1888, Selma, Ala. 36702.

Studio: Land Line Rd., 3-mi. W of Selma.

Mailing Address: Box 1888, Selma, Ala. 36702.

Telephone: 205-875-2240.

Ownership: Charles F. Grisham, 84%; B. D. Godbold, 8%; John Godbold, 8%.

Began Operation: March 17, 1960; left air Aug. 1968 following fire which destroyed studio, offices & transmitting equipment. Sale to present owner by William J. Brennan, William E. Benns, et al., approved by FCC Jan. 1971. Resumed operation Nov. 1, 1973.

Represented (sales) by Spot Time Ltd.; Busby, Finch, Lathom & Widman (Southeast & Southwest).

Represented (legal) by Fly, Shuebruk, Gaguine, Boros, Schulkind & Braun.

Personnel:

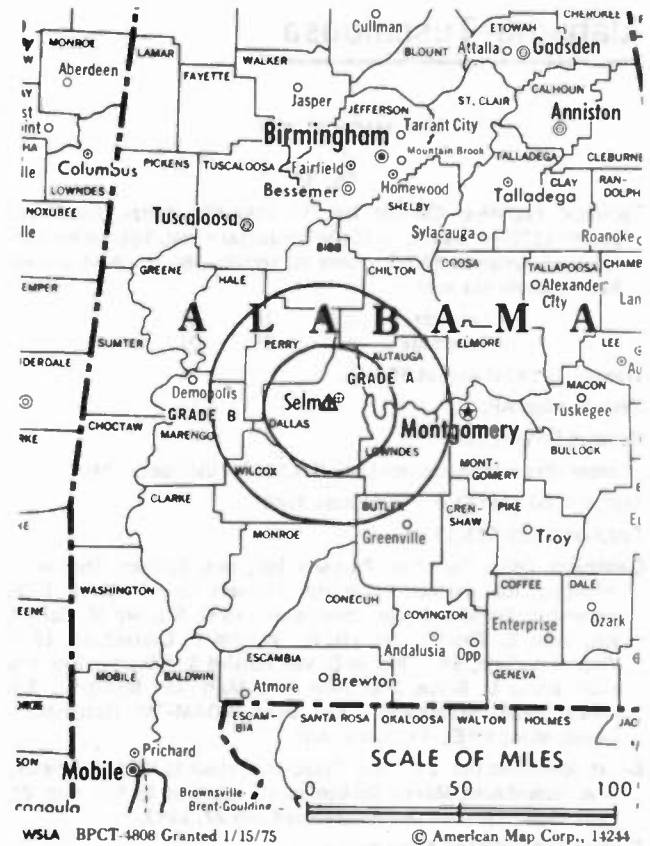
- CHARLES F. GRISHAM, president.
- GEORGE SINGLETON, general manager & sales manager.
- RANDALL JOHNS, program director.
- DOUG DANSBY, chief engineer.

Highest 30 Sec. Rate (July 22, 1983): \$200.

NETWORK BASE HOURLY RATE:\$110.

Total Households: © MSI Consumer Market Data as of 1/1/83 TV Homes: TV% and Circulation © 1983 Arbitron County coverage based on Arbitron study.

Net Weekly Circulation	State County	Total Households	TV Households	%
50% & Over	<b>ALABAMA</b>			
	Dallas	17,900	17,500	98
	Marengo	8,400	8,200	98
	Perry	4,600	4,500	97
	Wilcox	4,500	4,300	97



Net Weekly Circulation	State County	Total Households	TV Households	%
Between 25-49%	<b>ALABAMA</b>			
	Autauga	11,100	10,900	98
	Hale	5,100	4,900	97
	Lowndes	3,900	3,800	97
Between 5-24%	<b>ALABAMA</b>			
	Chilton	11,500	11,300	98
	Clarke	9,200	9,000	98
	Fayette	7,000	6,900	99
	Monroe	7,700	7,500	97
<b>Station Totals</b>		<b>90,900</b>	<b>88,800</b>	<b>97</b>
<b>Net Weekly Circulation (1983)</b>				<b>41,200</b>
<b>Average Daily Circulation (1983)</b>				<b>23,200</b>

For Group Ownership of TV Stations, consult Index

# Alabama-Tuscaloosa

## WCFT-TV

Ch. 33

Technical Facilities: Channel No. 33 (584-590 MHz). Authorized power: 1120-kw max. & 1000-kw horizontal visual, 182-kw horizontal aural. Antenna: 540-ft. above av. terrain, 488-ft. above ground, 828-ft. above sea level.

Latitude 33° 10' 25"  
Longitude 87° 29' 01"

Transmitter: 41st Ave. at 35th St.

News Service: AP.

Network Service: CBS.

Licensee: Beam Broadcasters Ltd., Box 5239, Tuscaloosa 35401.

Studio: 4000 37th St. E., Tuscaloosa 35405.

Telephone: 205-553-1333.

Ownership: Beam Television Partners Inc., gen. partner; Thomas V. Infantino, ltd. partner; other ltd. partners to be named. BTPi ownership: Frank L. Beam, chmn.-pres., 73%; Stephen M. Cornell, v.p.; John E. Thomas, secy.-treas.; William R. Oostenburg, 10%; Vincent A. Field, 5%; Thomas D. Van Buskird & William J. Rex, 4% each; Bruno E. Bruce, 2%; John F. & Mary Ann McKittrick, 2% jointly. Beam Broadcasters also owns WDAM-TV, Hattiesburg-Laurel, Miss.; KYEL-TV, Yuma, Ariz.

Began Operation: Oct. 29, 1965. Transfer of stock to W. S. Smylie Jr., S. A. Rosenbaum, Marvin Reuben, et al., approved by FCC Aug. 23, 1967. Sale to present owners approved July 27, 1983.

Represented (sales) by Adam Young Inc.

Represented (legal) by McKenna, Wilkinson & Kittner.

### Personnel:

JIM CARUTHERS, vice president, general & sales manager.

TOMMY RAY, operations manager.

JOHN FLETCHER, chief engineer.

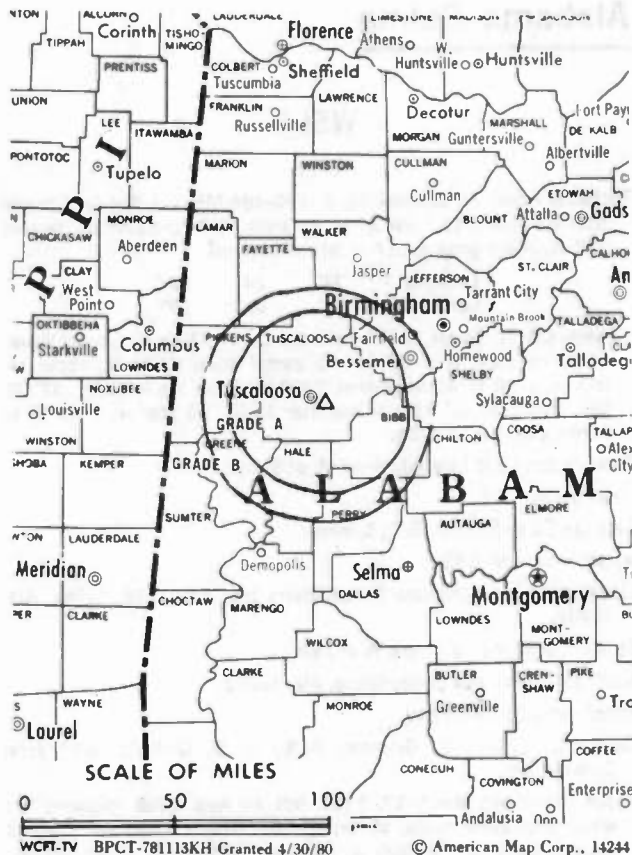
EVEA ROZIER, promotion director.

Highest 30 Sec. Rate (July 1983): \$210.

NETWORK BASE HOURLY RATE: \$100.

Total Households: © MSI Consumer Market Data as of 1/1/83 TV Homes: TV% and Circulation © 1983 Arbitron County coverage based on Arbitron study.

Net Weekly Circulation	State County	Total Households	TV Households	%
50% & Over	ALABAMA			
	Greene	3,700	3,600	97
	Hale	5,100	4,900	97
	Tuscaloosa	50,100	49,500	99



Net Weekly Circulation	State County	Total Households	TV Households	%
Between 25-49%	ALABAMA			
	Pickens	7,300	7,100	97
Between 5-24%	ALABAMA			
	Bibb	5,600	5,500	98
	Fayette	7,000	6,900	99
	Lamar	6,100	6,000	98
	Marengo	8,400	8,200	98
	Perry	4,600	4,500	97
MISSISSIPPI	Lowndes	19,700	19,500	99
	Noxubee	4,000	3,900	98
Station Totals		127,100	124,900	98
Net Weekly Circulation (1983)			60,300	
Average Daily Circulation (1983)			34,900	

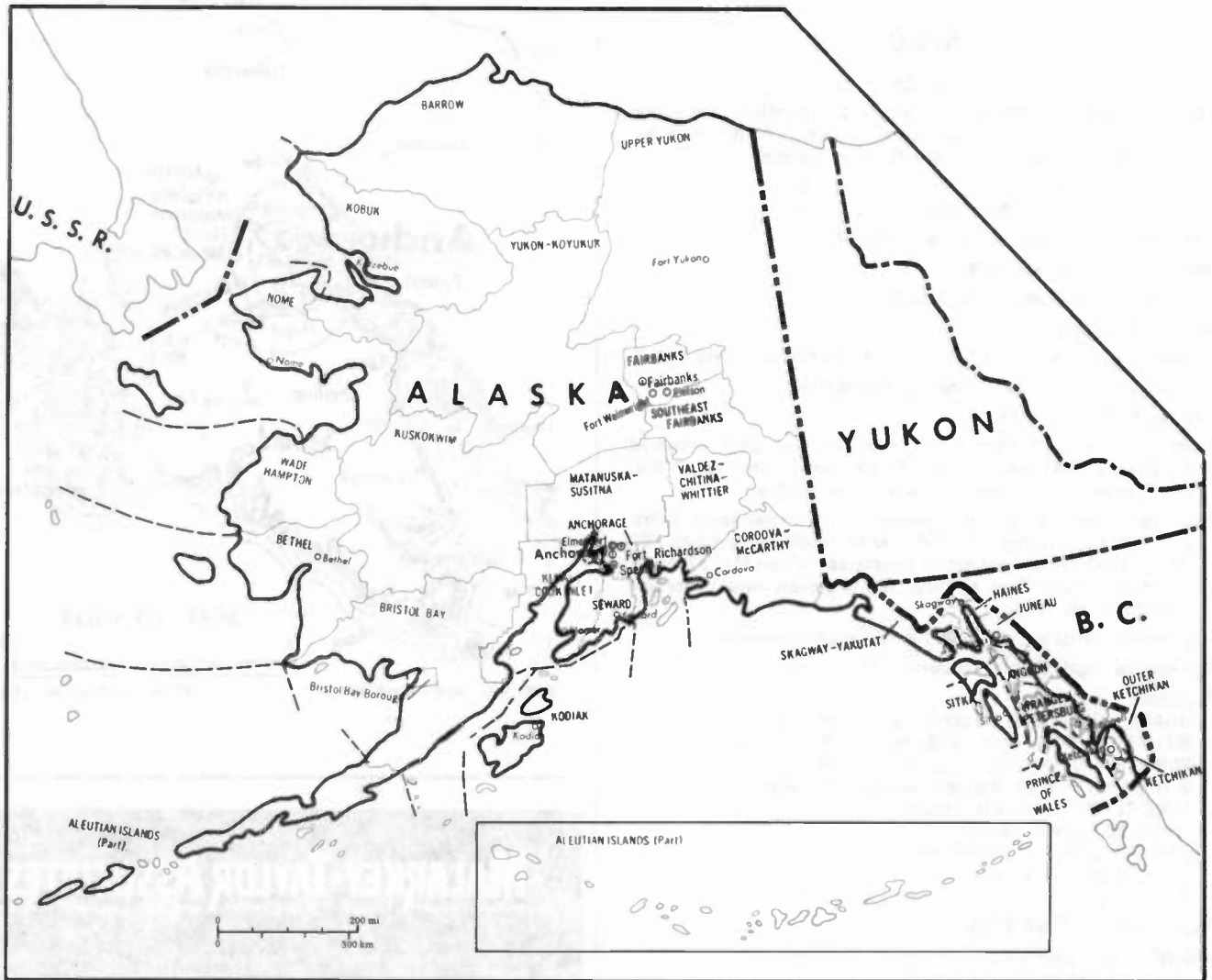
# TARGET/AID SEPARATES THE MEN FROM THE BOYS

TARGET/AID can bring a whole new perspective to broadcast advertising. Now you can determine more than just the specific demographics of a broadcast audience; you can see what kind of consumers those numbers represent.

**ARBITRON® RATINGS**



# Alaska



## Alaska Station Status as of October 1, 1983

	VHF	UHF	TOTAL
Commercial Television Stations	8	0	8
Educational Television Stations	4	0	4
			12

**Arbitron Does Not Have Weekly Circulation Data for Alaska**

Market	Arbitron ADI TV Households	Rank	Arbitron Prime Time TV Households	Rank	Market Area Commercial TV Stations
Anchorage	•	•	•	•	KIMO (13), KTUU-TV (2), KTVA (11)
Fairbanks	•	•	•	•	KTTU-TV (2), KTVF (11)
Juneau	•	•	•	•	KJUD (8)
North Pole	•	•	•	•	KJNP-TV (4)
Sitka	•	•	•	•	KTNL (13)

# Alaska--Anchorage

## KIMO

Ch. 13

Technical Facilities: Channel No. 13 (210-216 MHz). Authorized power. 30-kw visual, 6.17-kw aural. Antenna: 90-ft. above av. terrain, 347-ft. above ground, 447-ft. above sea level.

Latitude 61° 11' 07"  
Longitude 149° 52' 10"

Transmitter: SW of Seward Hwy. & E. 39th St.

News Services: ABC, AP, CNN.

Satellite Earth Stations: Harris; 3-meter.

Network Service: ABC.

Licensee: Alaska 13 Corp., 2700 Tudor Rd., Anchorage, Alaska 99507.

Studio: 2700 E. Tudor Rd., Anchorage, Alaska 99507.

Telephone: 907-561-1313.

Ownership: Duane L. Triplett, 24.8%; Brizzolari Trust, 20.5%; Richard M. Zook, 19.1%; Jack Carlisle, 14.0%; Belton Stephens, 6.2%; Mick Tacher, 5.6%; others, none with as much as 5%.

Began Operation: Oct. 31, 1967. Transfer of 80% of Sourdough Bcstrs. Inc. from Harpel estate to Alaska-Hawaii Radio approved by FCC Dec. 3, 1969 but sale was not consummated. Left air May 21, 1970. Resumed operation Sept. 6, 1970. Sale to present owners approved by FCC May 28, 1971.

Represented (sales) by Seltel Inc.; The Tacher Co. (regionally).

Represented (legal) by Haley, Bader & Potts.

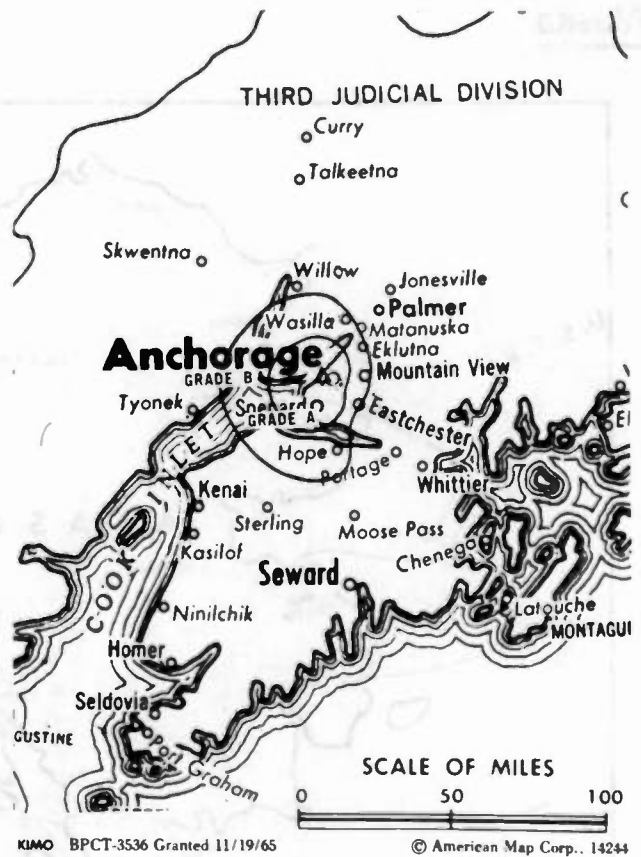
### Personnel:

DUANE L. TRIPLETT, president & chief exec. officer.  
RICHARD M. ZOOK, exec. v.p. & chief operations officer.  
ROBERT UNDERWOOD, vice president, sales.  
B. G. RANDLETT, v.p. & general operations manager.  
MIKE DEVINE, local sales manager.  
CARLENE BROWN, national sales manager.  
JOHN VALLENTINE, news director.  
JOHN GRAY, chief engineer.  
DAVID L. GEESIN, director of community affairs.

Highest One Hour Rate: \$4000.

Highest 30 Min. Rate: \$600.

NETWORK BASE HOURLY RATE: \$150



**MALARKEY-TAYLOR ASSOCIATES**  
Telecommunications Finance, Management and Engineering Consultants

1301 Pennsylvania Ave., NW Washington, DC 20004 (202) 737-2300

# Alaska--Anchorage

## KTUU-TV

Ch. 2

Technical Facilities: Channel No. 2 (54-60 MHz). Authorized power: 28.2-kw visual, 5.74-kw aural. Antenna: 180-ft. above av. terrain, 263-ft. above ground, 359-ft. above sea level.

Latitude 61° 13' 11"  
Longitude 149° 53' 24"

Transmitter: Westward Hotel, 3rd Ave. & E St., Anchorage.

News Service: AP.

Satellite Earth Station: In operation.

Network Service: NBC.

Licensee: Channel 2 Broadcasting Co., Box 2880, Anchorage, Alaska 99510.

Studio: Fourth Avenue Theatre Bldg.

Telephone: 907-279-7477.

Ownership: Jessica L. Longston, pres.; L. Berenice Brownlow, v.p.; Cora V. Zaser, secy.-treas.; Zaser & Longston Inc. 100%. ZLI ownership: J. L. Longston, pres., 50.485%; L. B. Brownlow, v.p., 1.662%; C. V. Zaser, secy.-treas., 46.191%; Greg Zaser, v.p.-asst. secy.; Charles T. Brownlow, 0.831%; Kathleen B. Ward, 0.831%. Longston, C. Zaser & L. B. Brownlow own KSEM(AM) Moses Lake, Wash. The Brownlows & Ward own KOHI(AM) St. Helens, Ore. Longston owns Othello Outlook (Othello, Wash. newspaper) & Columbia Basic Farmer (farm magazine, Othello, Wash.).

Began Operation: Oct. 16, 1953. Sale to present owners by Alvin O. Bramstedt, et al. approved March 6, 1981. Sale by Lathrop Co., Richard R. Rollins, et al. approved March 16, 1960 by FCC (Television Digest, Vol. 16:8, 12). Previous sale of control by Richard R. Rollins approved by FCC Dec. 29, 1954 (Vol. 10:47; 11:1).

Represented (sales) by Avery-Knodel Inc.

Represented (legal) by Fisher, Wayland, Cooper & Leader.

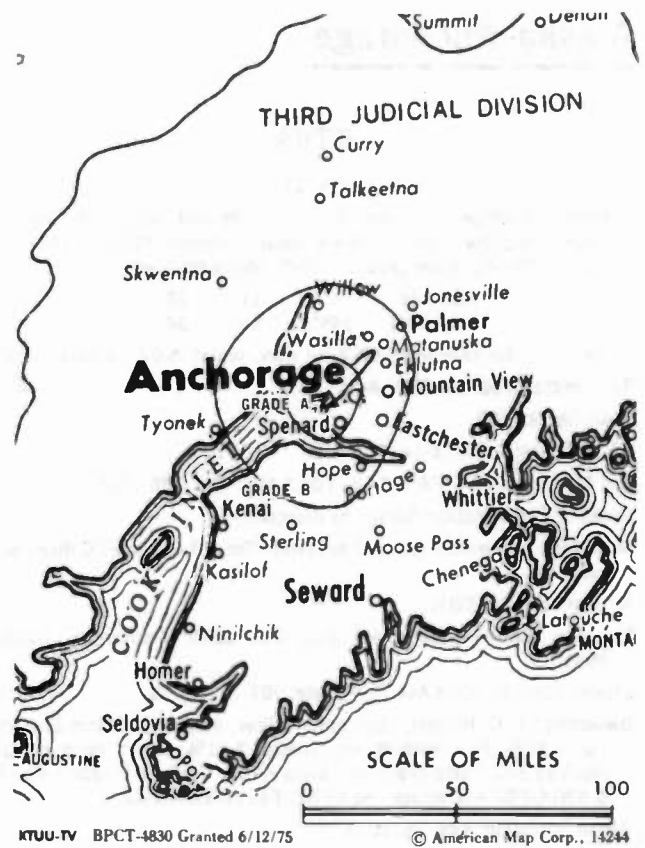
### Personnel:

JESSICA L. LONGSTON, president.  
AL BRAMSTEDT JR., general manager.  
CHARLES GRAY, technical director.  
NANCY JOHNSON, sales manager.  
SANDRA MOORE, program coordinator.  
KAY KENLEY, traffic director.  
PATTI DREWERY, news director.  
STEVE LUNDE, operations manager.  
MEL SATHER, chief engineer.

Highest One Hour Rate: \$2400.

Highest 30 Sec. Rate: \$400.

NETWORK BASE HOURLY RATE: \$150.



KTUU-TV BPCT-4830 Granted 6/12/75

© American Map Corp., 14244

Media Brokerage Specialist  
CATV, TV and Radio

**THE  
TED HEPBURN  
COMPANY**

Ted Hepburn, President Todd Hepburn, VP, CATV Division  
Heidi Hepburn Jebson, VP, Small Markets  
P.O. Box 42401, Cincinnati, Ohio 45242 (513) 791-8730

# Alaska--Anchorage

## KTVA

Ch. 11

Technical Facilities: Channel No. 11 (198-204 MHz). Authorized power: 26.3-kw visual, 5.35-kw aural. Antenna: 300-ft. above av. terrain, 391-ft. above ground, 487-ft. above sea level.

Latitude 61° 11' 20"  
Longitude 149° 54' 34"

Holds CP for change to 50.7-kw max. visual, 5.07-kw max. aural.

Transmitter: 1007 W. 32nd Ave.

News Service: AP.

AM Affiliate: KBYR, 1-kw, 700 kHz.

FM Affiliate: KNIK-FM, 3.0-kw, 105.5 MHz (No. 288), 205-ft.

Satellite Earth Station: Served by Alascom.

Map Note: Contours calculated by revised Sec. 73.699 of FCC Rules not available.

Network Service: CBS.

Licensee: Northern Television Inc., Box 2200, Anchorage, Alaska 99510.

Studio: 1007 W. 32nd Ave. Telephone: 907-272-3456.

Ownership: A. G. Hiebert, chief exec. officer, 42.27%; William English, v.p., 1.30%; P. A. Hiebert, secy.-treas., 2.61%; others, none with as much as 3%. Same group also owns KTVF, Fairbanks; radios KBYR & KNIK-FM, Anchorage and KFRB, Fairbanks, Alaska.

Began Operation: Nov. 26, 1953.

Represented (sales) by Adam Young Inc.; Alaska Radio TV Sales; Art Moore Inc. (Seattle & Portland).

Represented (legal) by Wilkinson, Barker, Knauer & Quinn.

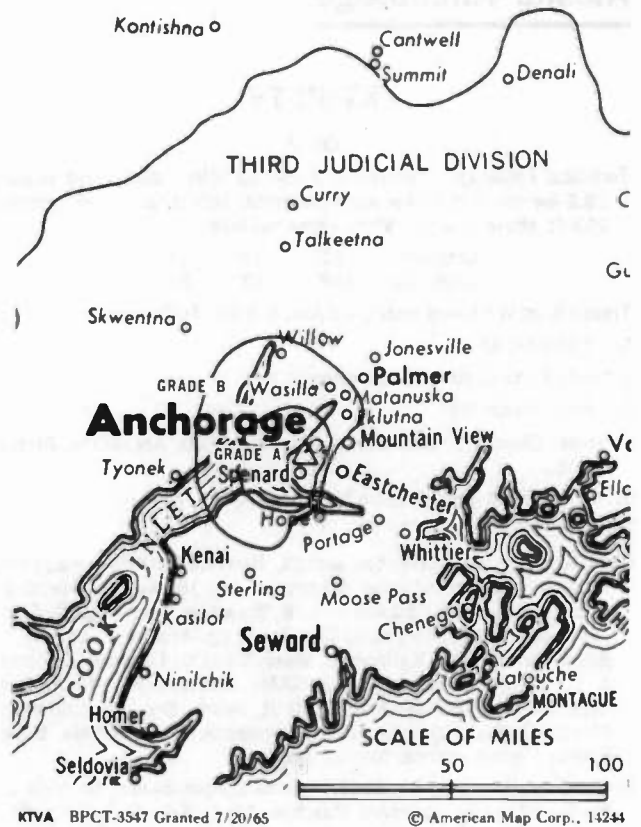
### Personnel:

A. G. HIEBERT, chairman.  
RON MOORE, president.  
BRUCE SLOAN, operations manager.  
BOB SCHAEFFER, chief engineer.

Highest One Hour Rate (Sept. 28, 1983): \$2800.

Highest 30 Sec. Rate (Sept. 28, 1983): \$400.

NETWORK BASE HOURLY RATE: \$150. Combination rate with KTVF, \$300.



KTVA BPCT-3547 Granted 7/20/65

© American Map Corp., 14244

## MALARKEY-TAYLOR ASSOCIATES

Telecommunications Finance, Management and Engineering Consultants

1301 Pennsylvania Ave., NW Washington, DC 20004 (202) 737-2300

# Alaska-Fairbanks

## KTTU-TV

Ch. 2

Technical Facilities: Channel No. 2 (54-60 MHz). Authorized power. 28.2-kw visual, 5.5-kw aural. Antenna: 45-ft. above av. terrain, 200-ft. above ground, 640-ft. above sea level.

Latitude 64° 50' 42"  
Longitude 147° 42' 42"

Transmitter: 516 Second Ave.

News Service: AP.

Network Service: NBC, ABC.

Licensee: Channel 2 Broadcasting Co., Box 74730, Fairbanks, Alaska 99707.

Studio: 516 Second Ave. Telephone: 907-452-2125.

Ownership: See KTUU-TV, Anchorage.

Began Operation: March 1, 1955.

Represented (sales) by Avery-Knodel Inc.

Represented (legal) by Fisher, Wayland, Cooper & Leader.

### Personnel:

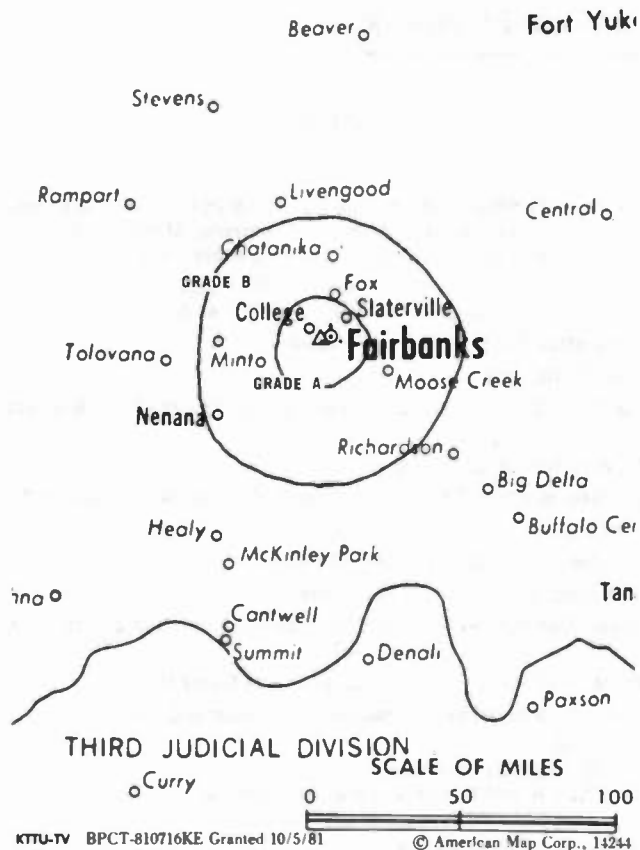
JESSICA LONGSTON, president.

CHUCK BROWNLOW, station manager.

RALPH GILLETTE, chief engineer.

Highest 30 Sec. Rate (Oct. 3, 1983): \$200.

NETWORK BASE HOURLY RATE: \$150.



# SATELLITE WEEK

## THE VITAL LINK

between you and the latest news  
in this ever-changing industry.

*For more information, call collect: 202-872-9200.*

**Television Digest, Inc.**  
1836 Jefferson Place, N.W.  
Washington, D.C. 20036



# Alaska-Fairbanks

## KTVF

Ch. 11

Technical Facilities: Channel No. 11 (198-204 MHz). Authorized power: 27.5-kw visual, 5.5-kw aural. Antenna: Minus 51-ft. above av. terrain, 165-ft. above ground, 604-ft. above sea level.

Latitude 64° 50' 35.7"  
Longitude 147° 42' 47.6"

Transmitter: 3rd & Lacey Sts., Fairbanks.

News Service: AP.

Map Note: Contours calculated by revised Sec. 73.699 of FCC Rules not available.

Network Service: CBS, ABC.

Licensee: Northern Television Inc., Box 950, Fairbanks, Alaska 99707.

Studio: 3rd & Lacey Sts., Fairbanks.

Telephone: 907-452-5121. Telex: 35-403.

Ownership: Same as KTVA, Anchorage.

Began Operation: Feb. 3, 1955. Left air Aug. 14, 1967 due to flood. Resumed operation Dec. 9, 1967.

Represented (sales) by Adam Young Inc.; Art Moore Inc.

Represented (legal) by Wilkinson, Barker, Knauer & Quinn.

Personnel:

A. G. HIEBERT, chairman.

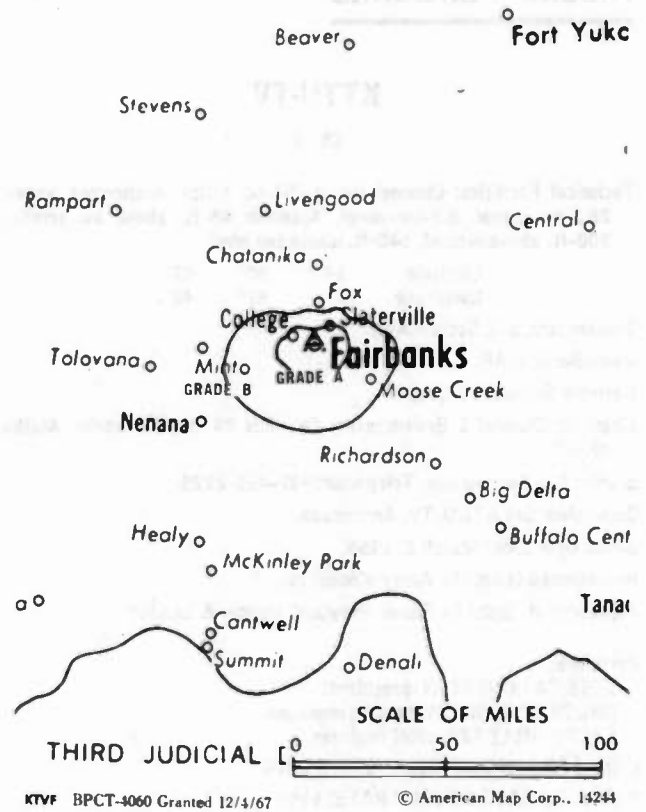
HENRY H. HOVE, president & general manager.

SALLY CRAWFORD, general sales manager.

Highest 30 Sec. Rate: \$160.

NETWORK BASE HOURLY RATE: \$200.

iket



# Alaska--Juneau

## KJUD

(formerly KINY-TV)

Ch. 8

Technical Facilities: Channel No. 8 (180-186 MHz). Authorized power: 0.204-kw visual, 0.041-kw aural. Antenna: Minus 950-ft. above av. terrain, erected over tidewater, 277-ft. above sea level.

Latitude 58° 18' 06"  
Longitude 134° 26' 29"

Transmitter: Douglas Island, near Juneau.

News Service: AP.

Satellite Earth Station: Anixter-Mark, 5-meter; Scientific-Atlanta receivers.

Network Service: NBC.

Licensee: The Alaska 13 Corp., 2700 E. Tudor Rd., Anchorage, Alaska 99507.

Studio: Douglas Island, near Juneau.

Telephone: 907-586-1800.

Ownership: See KIMO(TV), Anchorage.

Began Operation: Feb. 19, 1956. Sale to Midnight Sun & others by W. J. Wagner approved April 29, 1959 by FCC (Television Digest, Vol. 15:18). In 1968 Midnight Sun increased holdings to 100%. Sale to KINY Assoc. approved by FCC Dec. 11, 1981. Sale to present owners approved Nov. 24, 1982.

Represented (sales) by Seltel Inc.; The Tacher Co. (Northwest).

Represented (legal) by Haley, Bader & Potts.

Personnel:

KEN MARTIN, general manager.

ROB KEWER, chief engineer.

Highest 30 Sec. Rate (Sept. 1, 1983): \$125.



Public/Educational Station Directory  
follows Commercial Stations

# Alaska-North Pole

## KJNP-TV

Ch. 4

Technical Facilities: Channel No. 4 (66-72 MHz). Authorized power: 19.1-kw visual, 3.31-kw aural. Antenna: 1620-ft. above av. terrain, 191-ft. above ground, 2491-ft. above sea level.

Latitude 64° 52' 44"  
Longitude 148° 03' 10"

Transmitter: Atop Ester Dome, North Pole.

News Service: INN.

Satellite Earth Station: Harris; 6-meter.

AM Affiliate: KJNP, 50-kw, 1170 kHz.

FM Affiliate: KJNP-FM, 25-kw, 100.3 MHz (No. 263), 1570-ft.

Network Service: None, independent.

Licensee: Evangelistic Alaska Missionary Fellowship, Box '0', North Pole, Alaska 99705.

Studio: North Pole. Telephone: 907-488-2216.

Ownership: Non-stock corp. Norman Peterson Jr., pres.; Cleon Laughlin, v.p.; Donald L. Nelson, v.p.; Ronald Scheimo, secy.-treas.

Began Operation: Dec. 7, 1981.

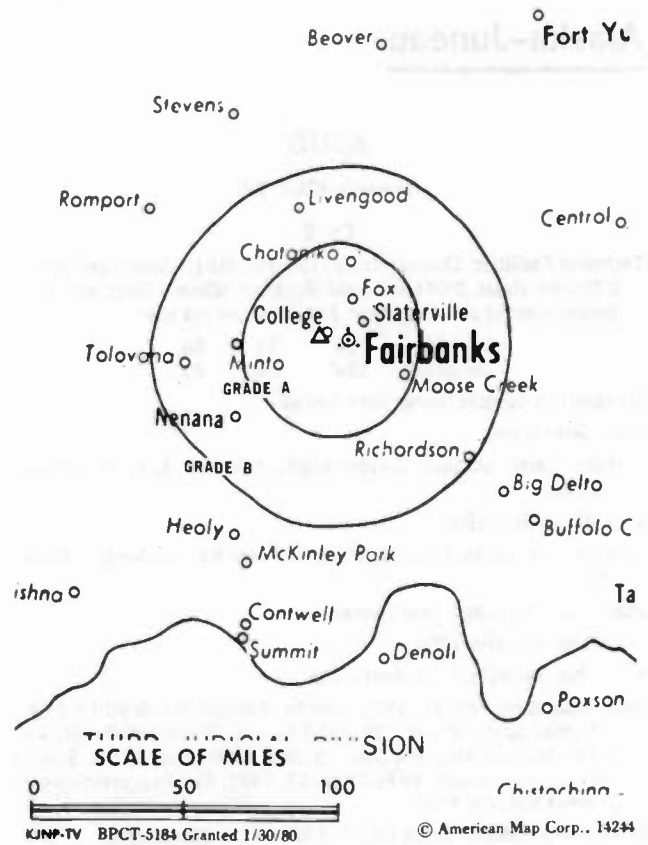
Represented (legal) by Fletcher, Heald & Hildreth.

Represented (engineering) by Carl E. Smith Consulting Radio Engineers.

### Personnel:

- DONALD L. NELSON, president/director.
- GEN NELSON, vice president.
- YVONNE CARRIKER, secretary/treasurer, general manager.
- RICHARD OLSON, administrative assistant & sales manager.
- BEVERLY OLSON, program director.
- ERIC NICHOLS, director of engineering.
- ROGER SKOLD, station manager & news director.
- DENNIS McFADDEN, TV productions.

Highest 30 Sec. Rate: \$35.



## PUBLIC BROADCASTING REPORT

An objective bi-weekly report of industry news  
Call 202-872-9200 for more information.

# Alaska-Sitka

## KTNL

(formerly KIFW-TV)

Ch. 13

Technical Facilities: Channel No. 13 (210-216 MHz). Authorized power: 0.199-kw visual, 0.03-kw aural. Antenna: 150-ft. above av. terrain, 157-ft. above ground, 185-ft. above sea level.

Latitude 57° 03' 26.5"

Longitude 135° 20' 02.0"

Transmitter: 611 Lake St.

Satellite Earth Station: Common Carrier; Scientific-Atlanta; 11-meter.

Network Service: CBS.

Licensee: Dan & Kathie Etulain, Box 479, Sitka, Alaska 99835.

Studio: 611 Lake St.

Telephone: 907-747-6626.

Ownership: Dan & Kathie Etulain, 100% jointly.

Began Operation: Sept. 25, 1966. Sale to present owners by Roy Paschal, et al., approved by FCC May 10, 1983.

Represented (sales) by Unirep; Tacher Co. (regional).

Represented (legal) by Haley, Bader & Potts.

Personnel:

DAN ETULAIN, president & general manager.

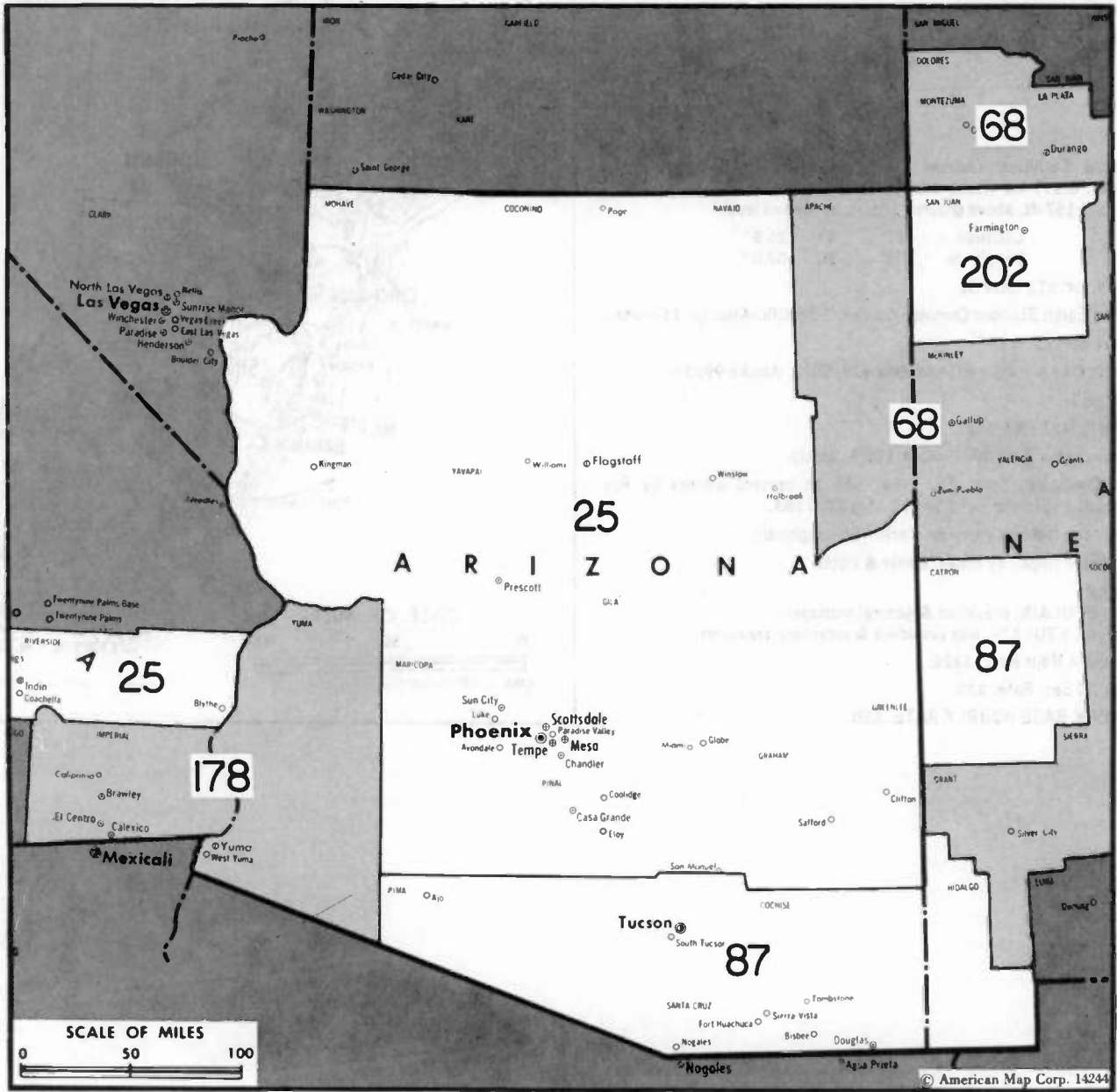
KATHIE ETULAIN, vice president & secretary-treasurer.

Highest One Hour Rate: \$325.

Highest 30 Sec. Rate: \$35.

NETWORK BASE HOURLY RATE: \$50.





Market	Arbitron ADI TV Households	Rank	Arbitron Prime Time TV Households	Rank	Market Area Commercial TV Stations
Phoenix, Ariz.	774,300	25	442,000	26	KNAZ-TV (2), KNXV-TV (15), KPAZ-TV (21), KPHO-TV (5), KPNX-TV (12), KTSP-TV (10), KTVK (3), KTVW-TV (33), KUSK (7)
Albuquerque, N.M.	357,800	68	192,000	72	KGGM-TV (13), KGSW (14), KNAT (23), KOAT-TV (7), KOB-TV (4)
Tucson, Ariz.	259,800	87	147,000	88	KGUN-TV (9), KOLD-TV (13), KVOA-TV (4), KZAZ (11)
El Centro, Cal.-Yuma, Ariz.	60,200	178	13,000	194	KECY-TV (9), KYEL-TV (13)
Farmington, N.M.	27,600	202	4,000	209	KIVA-TV (12)

Arizona Station Status as of October 1, 1983

	VHF	UHF	TOTAL
Commercial Television Stations	11	3	14
Educational Television Stations	2	0	2
			16



# Arizona-Flagstaff

## KNAZ-TV

Ch. 2

Technical Facilities: Channel No. 2 (54-60 MHz). Authorized power: 100-kw visual, 10-kw aural. Antenna: 1540-ft. above av. terrain, 284-ft. above ground, 8684-ft. above sea level.

Latitude 34° 58' 06"  
Longitude 111° 30' 28"

Transmitter: Mormon Mtn., 18-mi. SSE of Flagstaff.

News Services: AP, UPI, NPS.

Network Service: NBC.

Licensee: Grand Canyon TV Co. Inc., Box 1843, Flagstaff, Ariz. 86002.

Studio: 2201 N. Vickey Dr., Flagstaff.

Telephone: 602-526-2232.

Ownership: Capitol Broadcasting Co. Mississippi Publishers Corp., 40%; Standard Life Insurance Co., 32.4%; T. B. Lanford Estate, 13.8%; L. M. Sepaugh, 13.8%. For Lanford interests, see Group Ownership of TV Stations.

Began Operation: May 2, 1970. Sale to present owner by Wendell Elliott Jr., et al., approved by FCC Jan. 7, 1981.

Represented (sales) by Katz Television.

Represented (legal) by Kirkland & Ellis.

Represented (engineering) by Edward F. Lorentz & Associates.

Personnel:

DAN MODISETT, vice president & general manager.

ED BOUCHARD, chief engineer.

KRIS WILSON, news director.

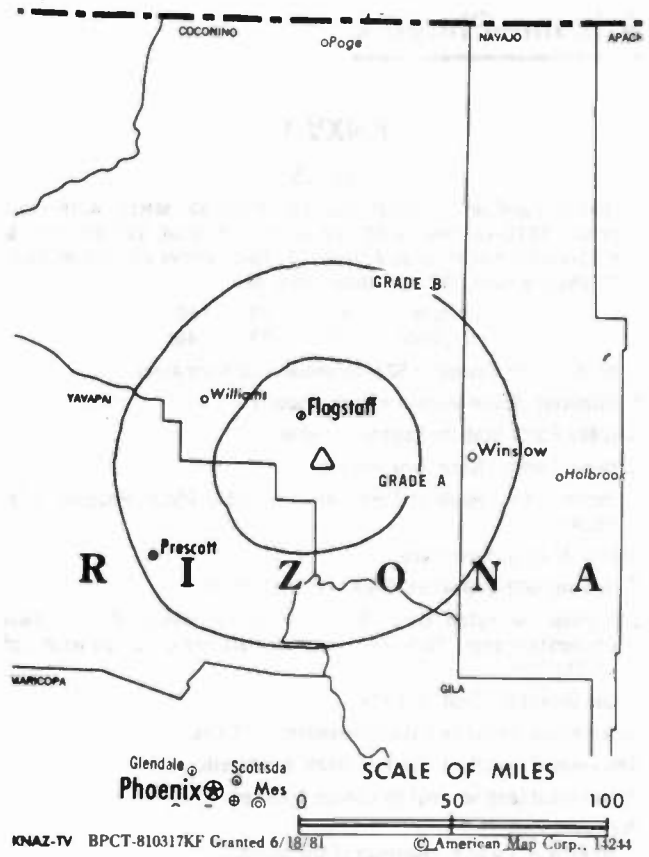
Highest One Hour Rate: \$1000.

Highest 30 Sec. Rate: \$125.


NETWORK BASE HOURLY RATE: \$150.

Total Households: © MSI Consumer Market Data as of 1/1/83 TV Homes: TV% and Circulation © 1983 Arbitron County coverage based on Arbitron study.

Net Weekly Circulation	State County	Total Households	TV Households	%
50% & Over	ARIZONA Coconino	24,600	22,700	92
	ARIZONA Apache South	2,800	2,400	86
	Navajo	20,400	18,600	91
Between 25-49%	Yavapai	30,200	28,700	95
	ARIZONA Apache North	11,200	10,000	89
Between 5-24%	Gila	13,800	13,200	96
	<b>Station Totals</b>	<b>103,000</b>	<b>95,600</b>	<b>92</b>
Net Weekly Circulation (1983)			<b>38,400</b>	
Average Daily Circulation (1983)			<b>18,700</b>	



# BLACKBURN & COMPANY, INC.



RADIO • TV • CATV • NEWSPAPER BROKERS  
NEGOTIATIONS • FINANCING • APPRAISALS

CHICAGO 333 N. Michigan Ave., 60601 (312) 346-6460  
WASHINGTON, D.C. 1111 19th St., N.W., 20036 (202) 331-9270  
ATLANTA 400 Colony Sq., #1004, 30361 (404) 892-4655  
BEVERLY HILLS 9465 Wilshire Blvd., 90212 (213) 274-8151

# Arizona--Phoenix

## KNXV-TV

Ch. 15

Technical Facilities: Channel No. 15 (476-482 MHz). Authorized power: 1070-kw max. & 631-kw horizontal visual, 107-kw max. & 63.1-kw horizontal aural. Antenna: 1710-ft. above av. terrain, 282-ft. above ground, 2912-ft. above sea level.

Latitude 33° 20' 00"  
Longitude 112° 03' 46"

Holds CP for change to 524-kw visual, 108.4-kw aural.

Transmitter: South Mountain Park, Phoenix.

Satellite Earth Station: Calstar; 5-meter.

Network Service: None, independent.

Licensee: New Television Corp., 4625 S. 33rd Place, Phoenix, Ariz. 85040.

Studio: 4625 S. 33rd Place.

Telephone: 602-243-4151. TWX: 910-951-0633.

Ownership: Arlington Corp. Byron H. Lasky, chmn., 80%; Edwin Cooperstein, pres., 20%. For other interests, see Group Ownership of TV Stations.

Began Operation: Sept. 9, 1979.

Represented (sales) by Katz Independent TV Sales.

Represented (legal) by Fletcher, Heald & Hildreth.

Represented (engineering) by Lohnes & Culver.

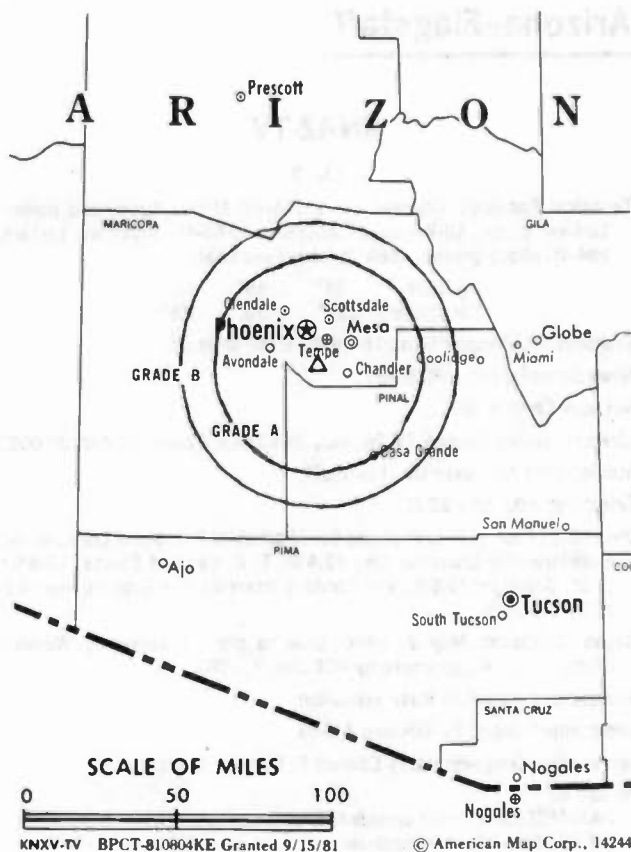
### Personnel:

BYRON H. LASKY, chairman of the board.  
EDWIN COOPERSTEIN, president & general manager.  
SONDRA COOPERSTEIN, vice president & station manager.  
STEPHEN R. BANKS, vice president & general sales manager.  
ROBERT L. OPPENHEIM, vice president & general counsel.  
STANLEY PESNER, vice president & treasurer.  
BRUCE SHERMAN, chief engineer.

Highest One Hour Rate: \$1500.

Highest 30 Sec. Rate: \$300.

Total Households: © MSI Consumer Market Data as of 1/1/83 TV Homes: TV% and Circulation © 1983 Arbitron County coverage based on Arbitron study.



Net Weekly Circulation	State County	Total Households	TV Households	%
<b>ARIZONA</b>				
Between 25-49%	Maricopa	612,600	600,000	98
	Pinal	31,000	29,900	96
<b>Station Totals</b>		<b>643,600</b>	<b>629,900</b>	<b>97</b>
<b>Net Weekly Circulation (1983)</b>			<b>208,000</b>	
<b>Average Daily Circulation (1983)</b>			<b>76,000</b>	

# MEN TARGET/AID SEPARATES THE FROM THE BOYS

TARGET/AID can bring a whole new perspective to broadcast advertising. Now you can determine more than just the specific demographics of a broadcast audience; you can see what kind of consumers those numbers represent.

**ARBITRON®  
RATINGS**

## Arizona-Phoenix

### KPAZ-TV

Ch. 21

Technical Facilities: Channel No. 21 (512-518 MHz). Authorized power: 251-kw visual, 50-kw aural. Antenna: 1600-ft. above av. terrain, 178-ft. above ground, 2799-ft. above sea level.

Latitude 33° 20' 02.5"  
Longitude 112° 03' 42.0"

Transmitter: South Mtn. Park.

Satellite Earth Station: Scientific-Atlanta; 5-meter.

Arbitron Data: Not available.

Map Note: Contours calculated by revised Sec. 73.699 of FCC Rules not available.

Network Service: None, independent.

Licensee: Trinity Broadcasting of Arizona Inc., 3551 E. McDowell Rd., Phoenix, Ariz. 85008.

Studio: 3551 E. McDowell Rd. Telephone: 602-273-1477.

Ownership: See KTBN-TV, Santa Ana-Los Angeles, Cal.

Began Operation: Sept. 16, 1967. Involuntary transfer of control from Donald B. Thomson et al. to trustee granted Oct. 9, 1969. Sale to Glad Tidings Church of America approved by FCC June 24, 1971. Station left air Jan. 19, 1977. Sale to present owner by Glad Tidings approved by FCC July 21, 1977. Resumed operation Sept. 5, 1977.

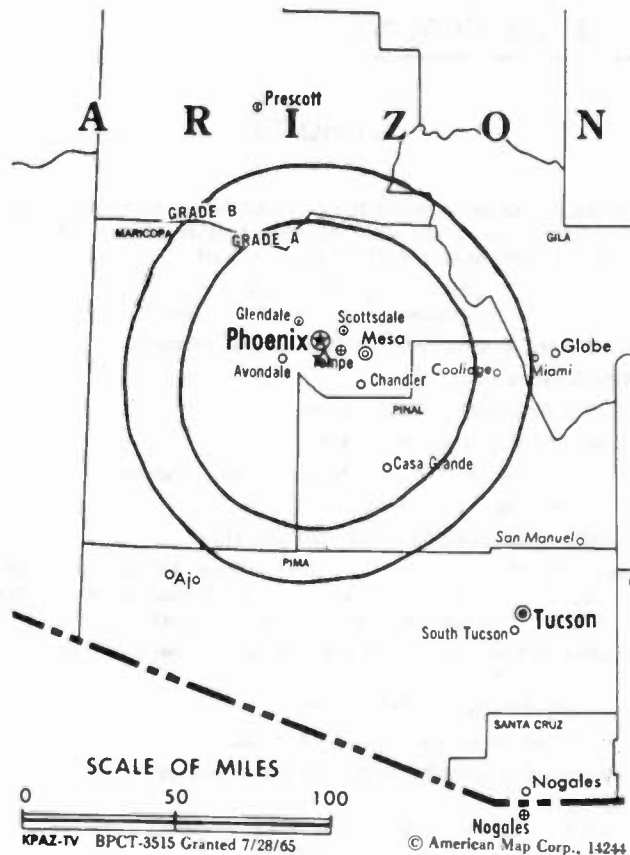
Represented (legal) by Gammon & Grange.

Personnel:

PAUL F. CROUCH, president.


PHILIP CROUCH, station manager.

Highest 30 Sec. Rate: \$60.



## Television Digest with Consumer Electronics

Since 1945, **Television Digest** has covered trends and developments of every phase of the broadcast and consumer electronics industries. In time-saving newsletter style—mailed first class every Saturday—no words are wasted to report precisely and concisely what's new and what's important each week in TV/CATV/Consumer Electronics and allied fields. You're first on the scene with **Television Digest**.



**Weekly Action Updates** keep subscribers on top of all FCC decisions, applications and changes in three separate weekly reports: **Television, Cable and Radio**. For details, write or call:

Television Digest, Inc., 1836 Jefferson Place, NW, Washington, D.C. 20036  
(202) 872-9200

# Arizona-Phoenix

## KPHO-TV

Ch. 5

Technical Facilities: Channel No. 5 (76-82 MHz). Authorized power: 100-kw visual, 15-kw aural. Antenna: 1770-ft. above av. terrain, 383-ft. above ground, 2983-ft. above sea level.

Latitude 33° 20' 02"  
Longitude 112° 03' 40"

Transmitter: Atop South Mountain, 8.5-mi. S of Phoenix.

News Services: INDX, UPI.

Satellite Earth Station: Harris; 6.1-meter.

Network Service: None, independent.

Licensee: Meredith Corp., 4016 N. Black Canyon, Phoenix, Ariz. 85017.

Studio: 4016 N. Black Canyon.

Telephone: 602-264-1000. TWX: 910-951-1519.

Ownership: Meredith Corp., Des Moines, Iowa. For Meredith Corp. executives see Publishing Firms with TV Station Ownership. For other interests, see Group Ownership of TV Stations.

Began Operation: Dec. 4, 1949. Sold to present owner in June, 1952 (Television Digest, Vol. 8:18 & 26).

Represented (sales) by MMT Sales Inc.

Represented (legal) by Haley, Bader & Potts.

Represented (engineering) by A. D. Ring & Associates.

### Personnel:

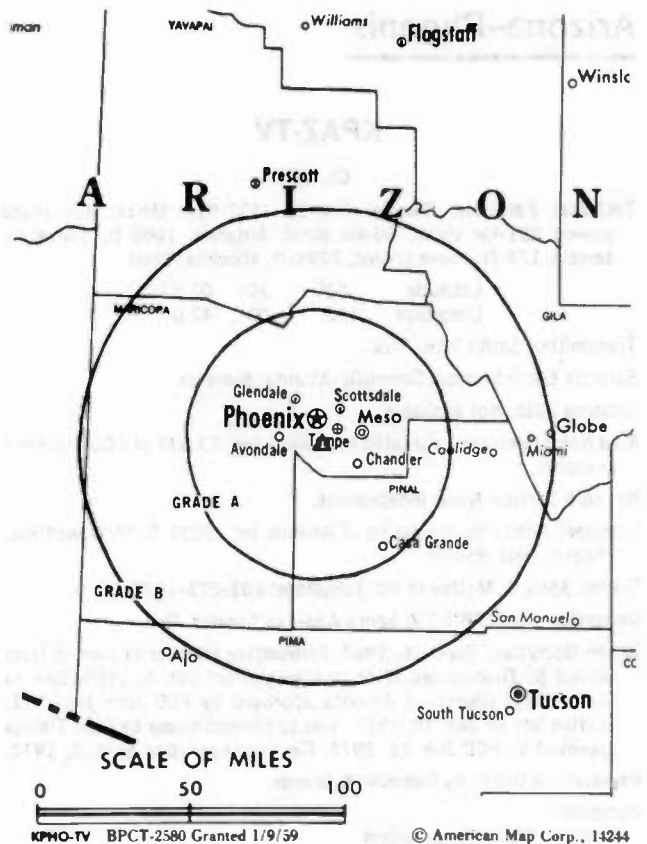
RICHARD DeANGELIS, vice president & general manager.  
CHARLES ALVEY, program manager.  
DON PAULY, general sales manager.  
ROBERT A. GALLE, national sales manager.  
TOVE SPOFFORD, local sales manager.  
GREG BRANNAN, promotion manager.  
TOM SHERLOCK, public affairs director.  
WILLIAM J. STRUBE, director of engineering.  
KEN ROBINSON, news director.

Highest One Hour Rate: \$6000.

Highest 30 Sec. Rate: \$3500.

Total Households: © MSI Consumer Market Data as of 1/1/83 TV Homes: TV% and Circulation © 1983 Arbitron County coverage based on Arbitron study.

Net Weekly Circulation	State County	Total Households	TV Households	%
<b>50% &amp; Over</b>	<b>ARIZONA</b>			
	Coconino	24,600	22,700	92
	Gila	13,800	13,200	96
	Graham	7,100	6,700	94
	Greenlee	3,900	3,800	97
	Maricopa	612,600	600,000	98
	Mohave	24,500	23,300	95



KPHO-TV BPCT-2580 Granted 1/9/59 © American Map Corp., 14244

Net Weekly Circulation	State County	Total Households	TV Households	%
<b>50% &amp; Over</b>	Pinal	31,000	29,900	96
	Santa Cruz	6,700	6,500	97
	Yavapai	30,200	28,700	95
	Yuma-La Paz	32,900	31,100	95
	<b>CALIFORNIA</b>	Riverside East	7,200	6,900
<b>ARIZONA</b>	Apache South	2,800	2,400	86
	Cochise	31,800	30,600	96
	Navajo	20,400	18,600	91
<b>NEW MEXICO</b>	Hidalgo	2,100	2,000	95
<b>Between 25-49%</b>				
<b>Between 5-24%</b>				
<b>Station Totals</b>		<b>851,600</b>	<b>826,400</b>	<b>97</b>
<b>Net Weekly Circulation (1983)</b>			<b>693,100</b>	
<b>Average Daily Circulation (1983)</b>			<b>426,800</b>	

# Arizona-Phoenix-Mesa

**KPNX-TV**

Ch. 12

**KPNX-TV 12**  
Phoenix Mesa



**BLAIR TELEVISION  
GANNETT COMMUNICATIONS**

Technical Facilities: Channel No. 12 (204-210 MHz). Authorized power: 316-kw visual, 46.8-kw aural. Antenna: 1780-ft. above av. terrain, 350-ft. above ground, 3003-ft. above sea level.

Latitude 33° 19' 59.5"  
Longitude 112° 03' 47.5"

Transmitter: South Mountain Park, 7-mi. S of Phoenix.

News Services: AP, UPI.

Satellite Earth Station: Harris; 6-meter.

Network Service: NBC.

Licensee: KPNX Broadcasting Co., Box 711, Phoenix, Ariz. 85001.

Studio: 1101 N. Central Ave., Box 711, Phoenix 85001.

Telephone: 602-257-1212. TWX: 910-951-4214.

Ownership: Gannett Co. Inc., 100%. For other interests, see Group Ownership of TV Stations and Newspaper Ownership of TV Stations.

Began Operation: April 23, 1953. Merger of Combined Communications with Gannett approved by FCC June 7, 1979 (Television Digest, Vol. 18:20, 38; 19:24). Merger to form Combined Communications approved by FCC Oct. 16, 1968. Previous sale to John J. Louis family & others by Harry L. Nace interests approved by FCC June 16, 1954 (Vol. 10:18, 25).

Represented (sales) by Blair Television.

Represented (legal) by Pierson, Ball & Dowd.

Represented (engineering) by Cohen & Dippell.

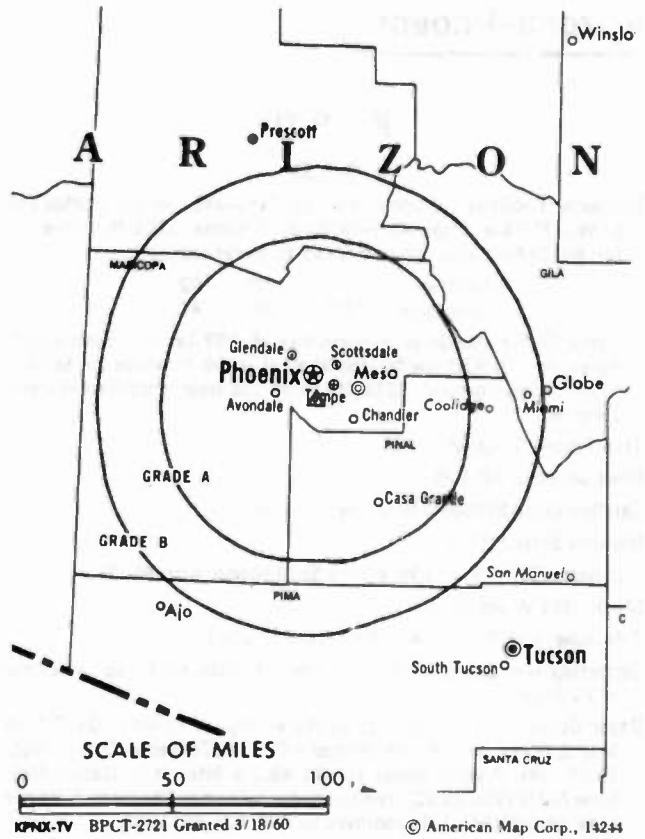
**Personnel:**

- C. E. COONEY, president & general manager.
- ROBERT ALLINGHAM, v.p., programming & station manager.
- JEFFREY R. MORRIS, vice president & general sales manager.
- PATRICK WELCH, vice president & controller.
- CHRIS CORR, national sales manager.
- PERRY CHESTER, local sales manager.
- LEON ANGLIN, vice president & chief engineer.
- AL BUCH, news director.
- MARJORIE SCHMIDT, promotion director.

Rates: On request.

**NETWORK BASE HOURLY RATE: \$1225.**

Total Households: © MSI Consumer Market Data as of 1/1/83 TV Homes: TV% and Circulation © 1983 Arbitron County coverage based on Arbitron study.



Net Weekly Circulation	State County	Total Households	TV Households	%
<b>50% &amp; Over</b>	<b>ARIZONA</b>			
	Gila	13,800	13,200	96
	Greenlee	3,900	3,800	97
	Maricopa	612,600	600,000	98
	Mohave	24,500	23,300	95
	Pinal	31,000	29,900	96
	Yavapai	30,200	28,700	95
	<b>CALIFORNIA</b>			
	Riverside East	7,200	6,900	97
<b>Between 25-49%</b>	<b>ARIZONA</b>			
	Coconino	24,600	22,700	92
	Graham	7,100	6,700	94
	Navajo	20,400	18,600	91
<b>Between 5-24%</b>	<b>ARIZONA</b>			
	Apache South	2,800	2,400	86
	Santa Cruz	6,700	6,500	97
	Yuma-La Paz	32,900	31,100	95
<b>Station Totals</b>		<b>817,700</b>	<b>793,800</b>	<b>97</b>
<b>Net Weekly Circulation (1983)</b>				<b>643,400</b>
<b>Average Daily Circulation (1983)</b>				<b>382,500</b>



# Arizona-Phoenix

## KTSP-TV

Ch. 10

Technical Facilities: Channel No. 10 (192-198 MHz). Authorized power: 316-kw visual, 46.8-kw aural. Antenna: 1700-ft. above av. terrain, 264-ft. above ground, 2905-ft. above sea level.

Latitude 33° 20' 02"  
Longitude 112° 03' 42"

Holds CP for change to 316-kw max. & 292-kw horizontal visual, 45-kw max. & 41.5-kw horizontal aural, 2000-ft. above av. terrain, 572-ft. above ground, 3212-ft. above sea level, antenna circularly polarized.

Transmitter: South Mountain.

News Services: AP, UPI.

Satellite Earth Station: Microdyne; 7-meter.

Network Service: CBS.

Licensee: KTSP-TV, 511 W. Adams St., Phoenix, Ariz. 85003.

Studio: 511 W. Adams St.

Telephone: 602-257-1234. TWX: 910-951-1343.

Ownership: Gulf Broadcast Co. For other interests, see Group Ownership of TV Stations.

Began Operation: Oct. 24, 1953 as share-time outlet with KOY-TV; on May 5, 1954 bought and merged KOY-TV (Television Digest, Vol. 10:12, 19). Present owner bought 48.1% interest in station from Gene Autry (Vol. 21:22), remainder from Thomas Chauncey & Homer Lane (Vol. 22:24). Sale approved by FCC Aug. 25, 1982.

Represented (sales) by Harrington, Righter & Parsons Inc.

Represented (legal) by Arnold & Porter.

Represented (engineering) by Smith & Powstenko.

Personnel:

JACK SANDER, general manager.  
ANTHONY TWIBELL, general sales manager.  
GARY ROCKEY, program manager.  
DONNA VOGT, advertising & promotion manager.  
AL HILLSTROM, chief engineer.  
BILL MILLER, news director.

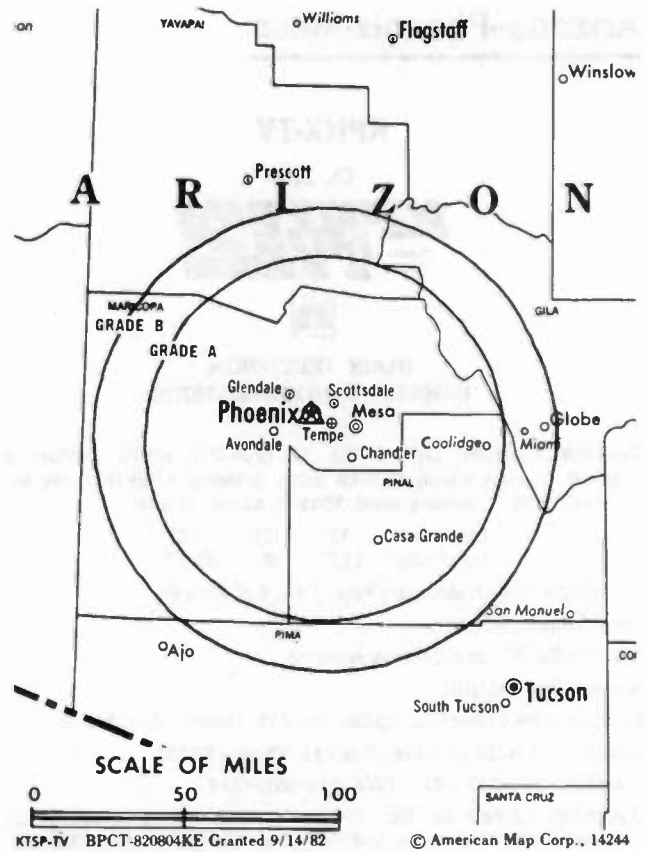
Highest One Hour Rate: \$12,000.

Highest 30 Sec. Rate (Aug. 1, 1983): \$3500.

NETWORK BASE HOURLY RATE: \$1051.

Total Households: © MSI Consumer Market Data as of 1/1/83 TV Homes: TV% and Circulation © 1983 Arbitron County coverage based on Arbitron study.

Net Weekly Circulation	State County	Total Households	TV Households	%
50% & Over	<b>ARIZONA</b>			
	Coconino	24,600	22,700	92
	Gila	13,800	13,200	96
	Graham	7,100	6,700	94
	Greenlee	3,900	3,800	97
	Maricopa	612,600	600,000	98
	Mohave	24,500	23,300	95
	Navajo	20,400	18,600	91
	Pinal	31,000	29,900	96
	Yavapai	30,200	28,700	95
	Yuma-La Paz	32,900	31,100	95
<b>CALIFORNIA</b>				
Riverside East	7,200	6,900	97	



Net Weekly Circulation	State County	Total Households	TV Households	%
<b>ARIZONA</b>				
Between 25-49%	Apache South	2,800	2,400	86
<b>ARIZONA</b>				
Between 5-24%	Santa Cruz	6,700	6,500	97
<b>Station Totals</b>		<b>817,700</b>	<b>793,800</b>	<b>97</b>
<b>Net Weekly Circulation (1983)</b>				<b>699,300</b>
<b>Average Daily Circulation (1983)</b>				<b>426,200</b>

## BLACKBURN & COMPANY, INC.

**RADIO • TV • CATV • NEWSPAPER BROKERS  
NEGOTIATIONS • FINANCING • APPRAISALS**

<b>CHICAGO</b>	333 N. Michigan Ave., 60601	(312) 346-6460
<b>WASHINGTON, D.C.</b>	1111 19th St., N.W., 20036	(202) 331-9270
<b>ATLANTA</b>	400 Colony Sq., #1004, 30361	(404) 892-4655
<b>BEVERLY HILLS</b>	9465 Wilshire Blvd., 90212	(213) 274-8151

# Arizona--Phoenix

## KTVK

Ch. 3

Technical Facilities: Channel No. 3 (60-66 MHz). Authorized power: 100-kw visual, 15-kw aural. Antenna: 1670-ft. above av. terrain, 228-ft. above ground, 2888-ft. above sea level.

Latitude 33° 20' 01"  
Longitude 112° 03' 45"

Transmitter: South Mtn., 7-mi. S of Phoenix.

News Service: AP.

Satellite Earth Station: Common Carrier; Scientific-Atlanta; 4.6-meter.

Network Service: ABC.

Licensee: Arizona Television Co., 3435 N. 16th St., Phoenix, Ariz. 85016.

Studio: 3435 N. 16th St.

Telephone: 602-266-5691. TWX: 910-951-1562.

Ownership: Ernest W. McFarland, chmn., 51%; Delbert R. Lewis, pres., 28.66%; others.

Began Operation: Feb. 28, 1955.

Represented (sales) by Petry Television Inc.

Represented (legal) by Dempsey & Koplovitz.

Represented (engineering) by Lohnes & Culver.

### Personnel:

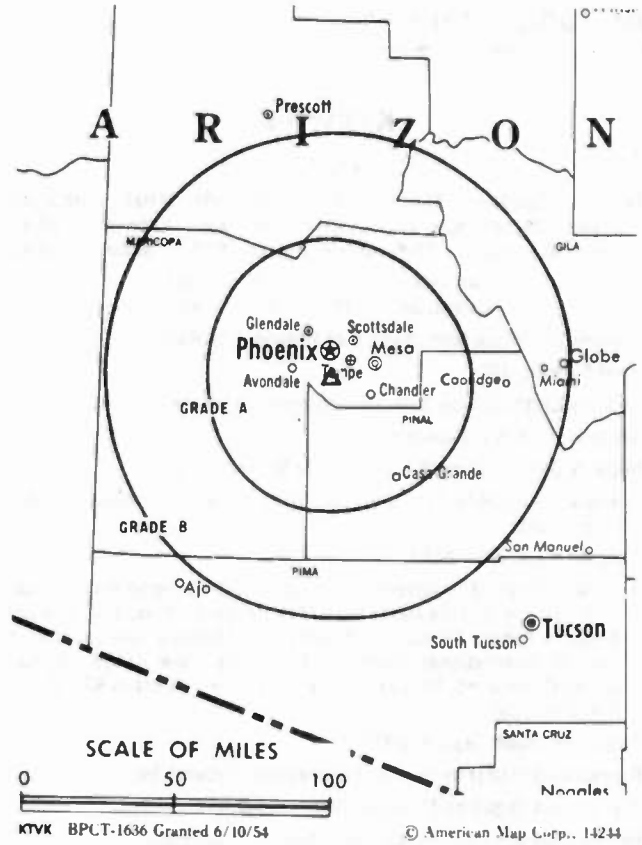
DELBERT R. LEWIS, president & general manager.  
JACK JACOBSON, station manager & film buyer.  
MIKE CEFARATTI, national sales manager.  
BILL LAWRENCE, chief engineer.

Highest 30 Sec. Rate (May 1983): \$4000.

NETWORK BASE HOURLY RATE: \$925.

Total Households: © MSI Consumer Market Data as of 1/1/83 TV Homes: TV% and Circulation © 1983 Arbitron County coverage based on Arbitron study.

Net Weekly Circulation	State County	Total Households	TV Households	%
<b>50% &amp; Over</b>	<b>ARIZONA</b>			
	Coconino	24,600	22,700	92
	Gila	13,800	13,200	96
	Greenlee	3,900	3,800	97
	Maricopa	612,600	600,000	98
	Mohave	24,500	23,300	95
	Pinal	31,000	29,900	96
	Yavapai	30,200	28,700	95
	Yuma-La Paz	32,900	31,100	95
	<b>CALIFORNIA</b>			
Riverside East	7,200	6,900	97	



Net Weekly Circulation	State County	Total Households	TV Households	%
<b>Between 25-49%</b>	<b>ARIZONA</b>			
	Apache South	2,800	2,400	86
	Graham Navajo	7,100 20,400	6,700 18,600	94 91
<b>Between 5-24%</b>	<b>ARIZONA</b>			
	Santa Cruz	6,700	6,500	97
	<b>UTAH</b>			
Kane	1,400	1,300	93	
<b>Station Totals</b>		<b>819,100</b>	<b>795,100</b>	<b>97</b>
<b>Net Weekly Circulation (1983)</b>			<b>689,500</b>	
<b>Average Daily Circulation (1983)</b>			<b>410,400</b>	

# Arizona-Phoenix

## KTVW-TV

Ch. 33

Technical Facilities: Channel No. 33 (584-590 MHz). Authorized power: 2290-kw max. visual, 229-kw max. aural. Antenna: 1710-ft. above av. terrain, 282-ft. above ground, 2912-ft. above sea level.

Latitude 33° 20' 00"  
Longitude 112° 03' 46"

Transmitter: South Mtn., 8-mi. S of Phoenix City Hall.

News Service: UPI.

Satellite Earth Station: Scientific-Atlanta; 10-meter.

Arbitron Data: Not available.

Network Service: Spanish International Network.

Licensee: Seven Hills Television Co., 3019 E. Southern Ave., Phoenix, Ariz. 85040.

Telephone: 602-252-3833.

Ownership: Reynold V. Anselmo, pres.-treas., 55%; Emilio Nicolas, v.p., 15%; Daniel D. Villanueva, v.p., 15%; William Stiles, 5%; Joaquin Blaya & Robert Munoz, 2.5% each. Stockholders have interest in Spanish International Communications Corp. (see KMEX-TV, Los Angeles). Anselmo, Nicolas & Villanueva have interest in KDTV, San Francisco, Cal.

Began Operation: Sept. 2, 1979.

Represented (sales) by Spanish International Network Inc.

Represented (legal) by McKenna, Wilkinson & Kittner.

Represented (engineering) by Jules Cohen & Associates.

Personnel:

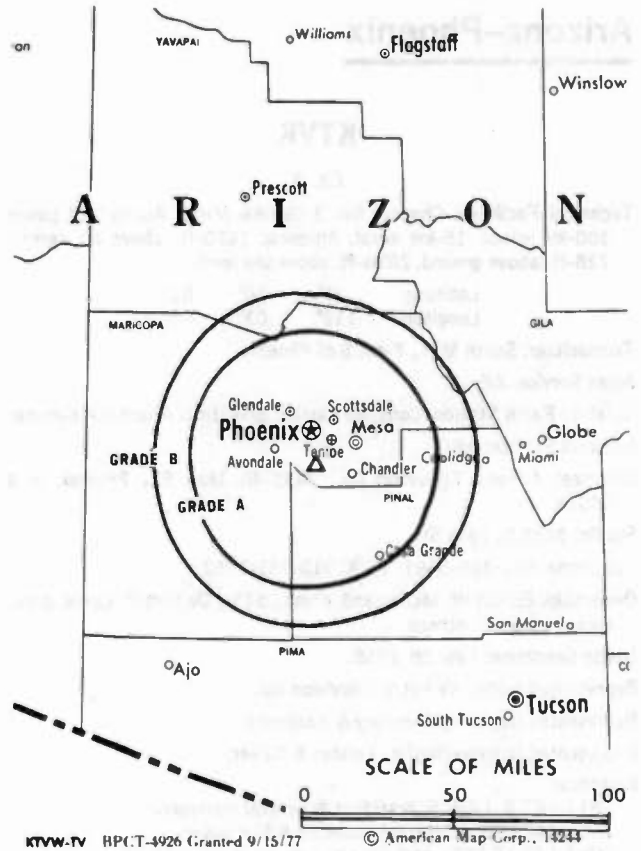
DANIEL L. VILLANUEVA, general manager.

MICHAEL FLYNN, general sales manager.

BARRY LEVISOHN, operations manager.

LAWRENCE BECKMAN, chief engineer.

Highest 30 Sec. Rate (Jan. 15, 1982): \$240.



State Public/Educational Stations are listed in a Directory following Commercial Stations

# Arizona-Prescott

## KUSK

Ch. 7

Technical Facilities: Channel No. 7 (174-180 MHz). Authorized power: 8.71-kw visual, 1.74-kw aural. Antenna: 2814-ft. above av. terrain, 110-ft. above ground, 7930-ft. above sea level.

Latitude 34° 42' 17"  
Longitude 112° 05' 55"

Transmitter: S peak of Mingus Mtn., 22-mi. ENE of Prescott.

Network Service: None, independent.

Grantee: KUSK Inc., 741 E. McOowell, Phoenix, Ariz. 85001.

Studio: 3211 Tower Dr., Prescott, Ariz. 86301.

Telephone: 602-253-3001.

Mailing Address: Box 391, Phoenix, Ariz. 85001.

Ownership: William H. Sauro, pres., 55.7%; Ronna Sauro, secy.; Neighborhood TV Co., 30%; Allstate Insurance, 14.3%. NTC ownership: Marshall M. Carpenter Jr., pres., 18.7%; William H. Sauro, v.p., 18.7%; Lyle Mettler, treas., 18.6%; Alsta & Co., 44%. NTC is an applicant for translators to rebroadcast KUSK.

Began Operation: Sept. 5, 1982.

Represented (sales) by Unirep Bcstg. Co.

Represented (legal) by Cohn & Marks.

Represented (engineering) by Hammett & Edison Inc.

Personnel:

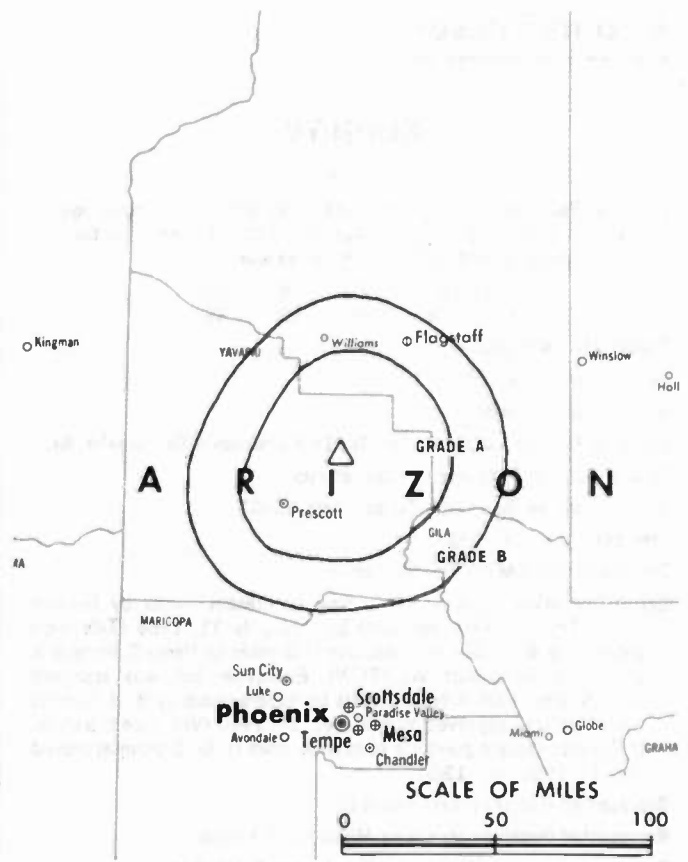
WILLIAM H. SAURO, president.  
DAVIO MOORE, general manager.  
RICHARD HOWE, sales manager.  
PAT GRAY, program operations manager.  
CHUCK SMITH, chief engineer.

Highest One Hour Rate (Jan 15, 1983): \$750.

Highest 30 Sec. Rate (Jan. 15, 1983): \$120.

Total Households: © MSI Consumer Market Data as of 1/1/83 TV Homes: TV% and Circulation © 1983 Arbitron County coverage based on Arbitron study.

Net Weekly Circulation	State County	Total Households	TV Households	%
<b>ARIZONA</b>				
Between 5-24%	Greenlee	3,900	3,800	97
	Yavapai	30,200	28,700	95
<b>Station Totals</b>		<b>34,100</b>	<b>32,500</b>	<b>95</b>
<b>Net Weekly Circulation (1983)</b>			<b>7,600</b>	
<b>Average Daily Circulation (1983)</b>			<b>2,800</b>	



KUSK BPCT-790618KG Granted 1/7/80

© American Map Corp., 14244

# TARGET/AID

The Ratings and Lifestyle Connection.

## ARBITRON® RATINGS

# Arizona-Tucson

## KGUN-TV

Ch. 9

Technical Facilities: Channel No. 9 (186-192 MHz). Authorized power: 110-kw visual, 21.9-kw aural. Antenna: 3720-ft. above av. terrain, 240-ft. above ground, 8781-ft. above sea level.

Latitude 32° 24' 54"  
Longitude 110° 42' 59"

Transmitter: Mt. Bigelow.

News Services: AP, UPI.

Network Service: ABC.

Licensee: May Broadcasting Co., 10714 Mockingbird Dr., Omaha, Neb.

Studio: 2175 N. Sixth Ave., Tucson 85705.

Mailing Address: Box 5707, Tucson, Ariz. 85703.

Telephone: 602-792-9933.

Ownership: See KMTV, Omaha, Neb.

Began Operation: June 3, 1956. Sale to present owner by Gilmore Bcstg. Corp. of Ariz. approved by FCC July 31, 1968 (Television Digest, Vol. 8:15, 34). Previous sale to Gilmore by Henry S. Hilberg & associates, along with WEHT(TV), Evansville, Ind. was approved July 15, 1964 (Vol. 4:26, 29). Sale to Hilberg group by H. U. Garrett and associates approved by FCC Dec. 14, 1960 (Vol. 16:45, 51). H. U. Garrett group's purchase of station from D. W. Ingram approved Dec. 19, 1956 (Vol. 12:51).

Represented (sales) by Katz Television.

Represented (legal) by McKenna, Wilkinson & Kittner.

Represented (engineering) by Moffet, Larson & Johnson.

### Personnel:

EDWARD W. MAY, president.  
NORMAN W. WILLIAMS, executive vice president.  
JACK PARRIS, vice president & general manager.  
ROBERT TOBEY, general sales manager.  
LARRY SCHNEBLY, regional sales manager.  
BRUCE FRANZEN, program manager.  
JOHN R. SAWYER, chief accountant.  
PHIL AALAND, chief engineer.  
LOUIS KRUCK, production manager.  
DOUG CROMBIE, news director.

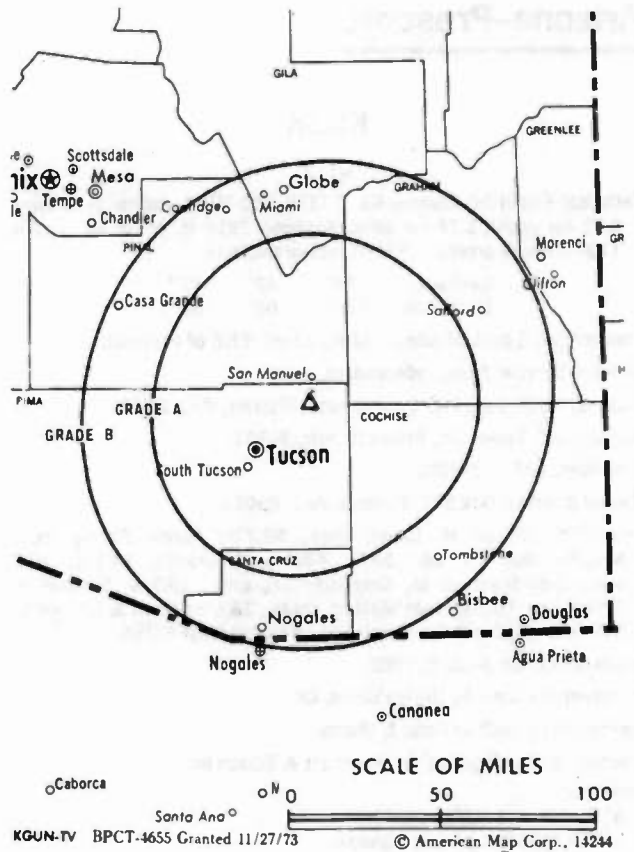
Highest One Hour Rate: \$3750.

Highest 30 Sec. Rate: \$1250.

NETWORK BASE HOURLY RATE: \$550.

Total Households: © MSI Consumer Market Data as of 1/1/83 TV Homes: TV% and Circulation © 1983 Arbitron County coverage based on Arbitron study.

Net Weekly Circulation	State County	Total Households	TV Households	%
50% & Over	ARIZONA			
	Apache South	2,800	2,400	86
	Cochise	31,800	30,600	96



Net Weekly Circulation	State County	Total Households	TV Households	%
50% & Over	Graham	7,100	6,700	94
	Pima	219,100	214,500	98
	Santa Cruz	6,700	6,500	97
	<b>NEW MEXICO</b>			
	Hidalgo	2,100	2,000	95
	<b>ARIZONA</b>			
Between 25-49%	Navajo	20,400	18,600	91
	<b>ARIZONA</b>			
Between 5-24%	Gila	13,800	13,200	96
	Greenlee	3,900	3,800	97
	Pinal	31,000	29,900	96
	<b>NEW MEXICO</b>			
	Catron	1,000	900	90
<b>Station Totals</b>		<b>339,700</b>	<b>329,100</b>	<b>96</b>
<b>Net Weekly Circulation (1983)</b>			<b>254,700</b>	
<b>Average Daily Circulation (1983)</b>			<b>163,400</b>	



# Arizona--Tucson

## KOLD-TV

Ch. 13

Technical Facilities: Channel No. 13 (210-216 MHz). Authorized power: 110-kw visual, 15.6-kw aural. Antenna: 3610-ft. above av. terrain, 202-ft. above ground, 8752-ft. above sea level.

Latitude 32° 24' 56.5"  
Longitude 110° 42' 48.5"

Transmitter: Mt. Bigelow, 18-mi. NE of Tucson.

News Services: AP, UPI.

Network Service: CBS.

Licensee: Universal Communications Corp., 115 W. Drachman St., Tucson, Ariz. 85705.

Studio: 115 W. Drachman.

Telephone: 602-624-2511. TWX: 910-952-1122.

Ownership: Universal Communications Corp. (Evening News Assn.). For other interests, see Group Ownership of TV Stations.

Began Operation: Jan. 13, 1953. Sale to present owner by Gene Autry & assoc. approved by FCC May 21, 1969 (Television Digest, Vol. 9:15, 20).

Represented (sales) by MMT Sales.

Represented (legal) by Pierson, Ball & Dowd.

### Personnel:

JAY WATSON, vice president & general manager.

PAUL CASSIDY, assistant manager/sales.

CATHY GREEN, local sales manager.

TOM FOOS, program manager.

GERALD JENSEN, manager/news.

NEIL O'CONNOR, business manager.

PHIL DUNTON, chief engineer.

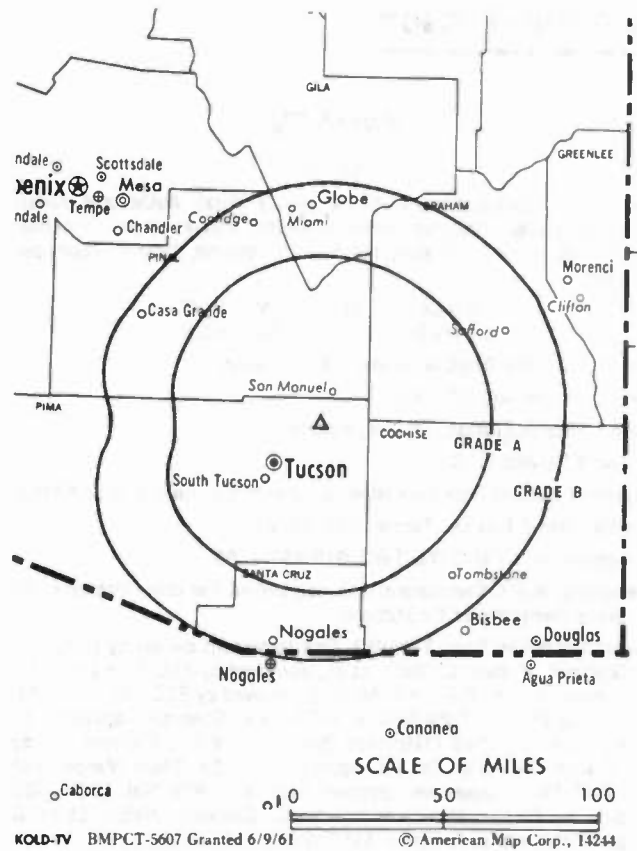
JAMES RODDY, promotion manager.

Highest 30 Sec. Rate (June 1, 1983): \$2500

NETWORK BASE HOURLY RATE: \$495.

Total Households: © MSI Consumer Market Data as of 1/1/83 TV Homes: TV% and Circulation © 1983 Arbitron County coverage based on Arbitron study.

Net Weekly Circulation	State County	Total Households	TV Households	%
<b>50% &amp; Over</b>	<b>ARIZONA</b>			
	Cochise	31,800	30,600	96
	Graham	7,100	6,700	94
	Pima	219,100	214,500	98
	Santa Cruz	6,700	6,500	97
	<b>NEW MEXICO</b>			
	Catron	1,000	900	90



Net Weekly Circulation	State County	Total Households	TV Households	%
<b>Between 25-49%</b>	<b>ARIZONA</b>			
	Apache South	2,800	2,400	86
	Navajo	20,400	18,600	91
	Pinal	31,000	29,900	96
	<b>NEW MEXICO</b>			
	Hidalgo	2,100	2,000	95
<b>Between 5-24%</b>	<b>ARIZONA</b>			
	Gila	13,800	13,200	96
	Greenlee	3,900	3,800	97
<b>Station Totals</b>		<b>339,700</b>	<b>329,100</b>	<b>96</b>
<b>Net Weekly Circulation (1983)</b>			<b>261,600</b>	
<b>Average Daily Circulation (1983)</b>			<b>164,400</b>	

# Arizona--Tucson

## KVOA-TV

Ch. 4

Technical Facilities: Channel No. 4 (66-72 MHz). Authorized power: 35-kw visual (maximum power allowed), 6.92-kw aural. Antenna: 3680-ft. above av. terrain, 374-ft. above ground, 8897-ft. above sea level.

Latitude 32° 24' 56.0"

Longitude 110° 42' 48.5"

Transmitter: Mt. Bigelow, 18-mi. N E of Tucson.

News Services: AP, UPI, NBC.

Satellite Earth Station: SatCom; 7-meter.

Network Service: NBC.

Licensee: Channel Four Television Co., Box 5188, Tucson, Ariz. 85703.

Studio: 10th & Elm St., Tucson, Ariz. 85705.

Telephone: 602-792-2270. TWX: 910-952-1100.

Ownership: H & C Communications Inc., 100%. For other interests, see Group Ownership of TV Stations.

Began Operation: Sept. 27, 1953. Sale to present owners by Donald R. Diamond, Richard L. Bloch, et al., approved by FCC June 28, 1982. Previous sale by Pulitzer Publishing approved by FCC Nov. 24, 1972. Sale to Pulitzer Publishing by WGAL TV (Steinman) approved by FCC July 31, 1968 (Television Digest, Vol. 8:34). Previous sale by Alvarado Television Co. Inc. approved Jan. 23, 1963. Merger with KOAT-TV, Albuquerque, approved Sept. 30, 1959 (Vol. 15:34, 40). Sale to Clinton McKinnon by A. M. Caldwell, Walter Stiles & associates approved Feb. 6, 1957 (Vol. 12:51; 13:6).

Represented (legal) by Dow, Lohnes & Albertson.

Represented (sales) by Petry Television Inc..

Personnel:

JON F. RUBY, exec. vice president & general manager.

JAMES JOSLYN, station manager.

STEVE COPPOCK, local sales manager.

DAVID HATFIELD, program director.

RALPH TURK, chief engineer.

RENEE BEAR, business manager.

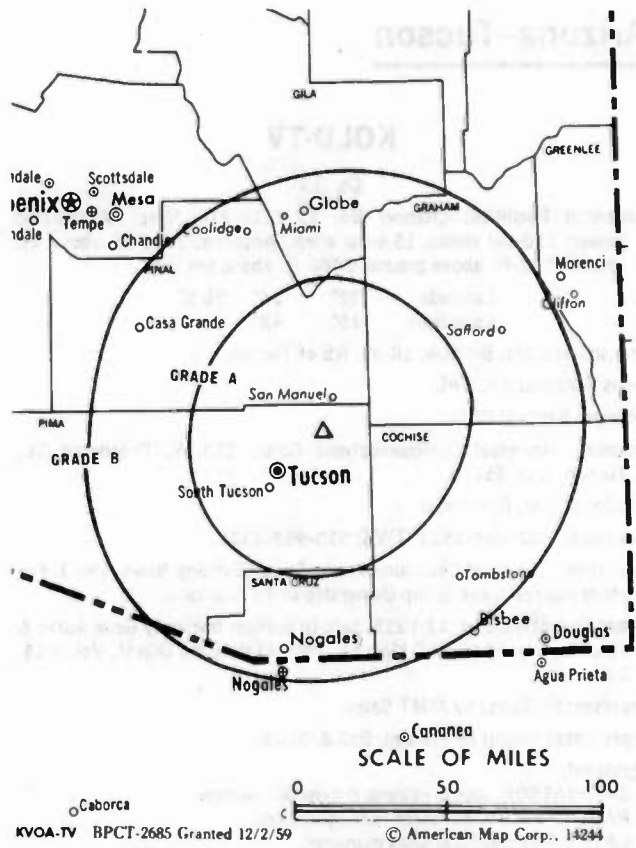
DAVID KERRIGAN, production manager.

Rates: On request.

NETWORK BASE HOURLY RATE: \$750.

Total Households: © MSI Consumer Market Data as of 1/1/83 TV Homes: TV% and Circulation © 1983 Arbitron County coverage based on Arbitron study.

Net Weekly Circulation	State County	Total Households	TV Households	%
50% & Over	<b>ARIZONA</b>			
	Apache South	2,800	2,400	86
	Cochise	31,800	30,600	96



Net Weekly Circulation	State County	Total Households	TV Households	%
50% & Over	Graham	7,100	6,700	94
	Pima	219,100	214,500	98
	Santa Cruz	6,700	6,500	97
Between 25-49%	<b>ARIZONA</b>			
	Navajo	20,400	18,600	91
	<b>NEW MEXICO</b>			
	Catron	1,000	900	90
	Hidalgo	2,100	2,000	95
Between 5-24%	<b>ARIZONA</b>			
	Gila	13,800	13,200	96
	Greenlee	3,900	3,800	97
	Pinal	31,000	29,900	96
<b>Station Totals</b>		<b>339,700</b>	<b>329,100</b>	<b>96</b>
<b>Net Weekly Circulation (1983)</b>				<b>253,100</b>
<b>Average Daily Circulation (1983)</b>				<b>162,200</b>

# Arizona-Tucson-Nogales

## KZAZ

Ch. 11

Technical Facilities: Channel No. 11 (198-204 MHz). Authorized power: 150-kw visual, 15-kw aural. Antenna: 1570-ft. above av. terrain, 110-ft. above ground, 5980-ft. above sea level.

Latitude 31° 42' 18"  
Longitude 110° 55' 26"

Transmitter: Mt. Hopkins, 25.8-mi. NE of Nogales Post Office.

News Service: UPI.

Satellite Earth Station: Scientific-Atlanta; 5-meter.

Network Service: None, independent.

Licensee: Roadrunner Television, Ltd. Partnership, Box 42048, Tucson, Ariz. 85733.

Studio: 2445 N. Tucson Blvd., Tucson 85716.

Telephone: 602-795-0311 (Tucson).

Ownership: Eugene D. Adelstein, gen. partner, 17%; Edward B. Berger, gen. partner, 13%; others, none with as much as 2%. Adelstein & Berger have interest in Galaxy-Southwest Television which owns KGSW(TV), Albuquerque, N.M.; KTEE(AM), Idaho Falls; KDAQ-FM, Rexburg; KUZZ(FM), Nampa, all Ida.; KIOY(FM), Hanford-Fresno, Cal.

Began Operation: Feb. 1, 1967. Sale to present owners by I.B.C. (Danny Thomas, et al.) approved by FCC Nov. 16, 1976.

Represented (sales) by Seltel Inc.

Represented (legal) by Verner, Lilpfert, Bernhard & McPherson.

Represented (engineering) by Kessler & Gehman Associates Inc.

### Personnel:

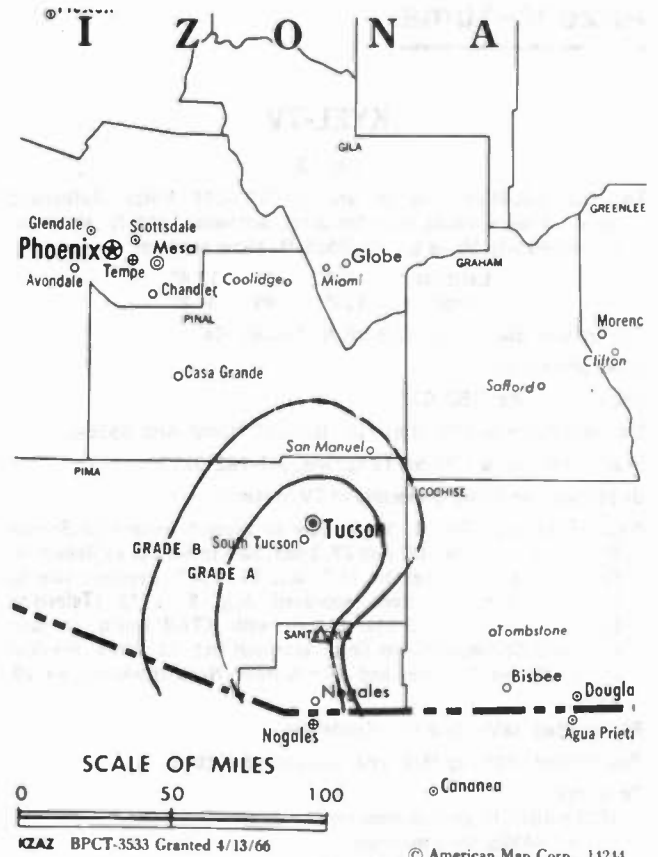
GENE ADELSTEIN, partner/general manager.  
HANK LOMINAC, station & general sales manager.  
RICHARD A. HEATLEY, chief engineer.  
ALLEN DANFIELD, business manager.  
STEVE OCHOA, national & regional sales manager.

Highest One Hour Rate (July 1983): \$3000.

Highest 30 Sec. Rate (Sept. 19, 1983): \$175.

Total Households: © MSI Consumer Market Data as of 1/1/83 TV Homes: TV% and Circulation © 1983 Arbitron County coverage based on Arbitron study.

Net Weekly Circulation	State County	Total Households	TV Households	%
50% & Over	ARIZONA Pima	219,100	214,500	98
	ARIZONA Cochise Santa Cruz	31,800 6,700	30,600 6,500	96 97
Between 25-49%	ARIZONA Pinal	31,000	29,900	96
Station Totals		288,600	281,500	97
Net Weekly Circulation (1983)			139,800	
Average Daily Circulation (1983)			58,100	



Media Brokerage Specialist  
CATV, TV and Radio

THE  
TED HEPBURN  
COMPANY

Ted Hepburn, President Todd Hepburn, VP, CATV Division  
Heidi Hepburn Jebson, VP, Small Markets  
P.O. Box 42401, Cincinnati, Ohio 45242 (513) 791-8730

# Arizona--Yuma

## KYEL-TV

Ch. 13

Technical Facilities: Channel No. 13 (210-216 MHz). Authorized power: 316-kw visual, 31.6-kw aural. Antenna: 1560-ft. above av. terrain, 403-ft. above ground, 2528-ft. above sea level.

Latitude 33° 03' 17.4"  
Longitude 114° 49' 34.2"

Transmitter: Black Mtn., 17.5-mi. N of Ogilby, Cal.

News Service: AP.

Network Service: NBC, CBS.

Licensee: Beam Broadcasters Ltd., Box 592, Yuma, Ariz. 85364.

Studio: 3rd Ave. & 13th St. Telephone: 602-782-5113.

Ownership: See Group Ownership of TV Stations.

Began Operation: Dec. 3, 1963. Sale to present owners by Service Bcstrs. approved by FCC July 27, 1983. Sale to Service by Robert W. Crites, et al., approved by FCC Oct. 19, 1977. Previous sale by Combined Communications approved Aug. 2, 1973 (Television Digest, Vol. 12:41; 13:33). Merger with KTAR Bcstg. to form Combined Communications Corp. approved Oct. 22, 1969. Previous sale by Robert W. Crites and John & Helen Noga approved Jan. 19, 1967.

Represented (sales) by Avery-Knodel Inc.

Represented (legal) by McKenna, Wilkinson & Kittner.

Personnel:

TOM HAGNER, general manager.  
MIKE TRAVIS, sales manager.  
F. ETHERINGTON, chief engineer.

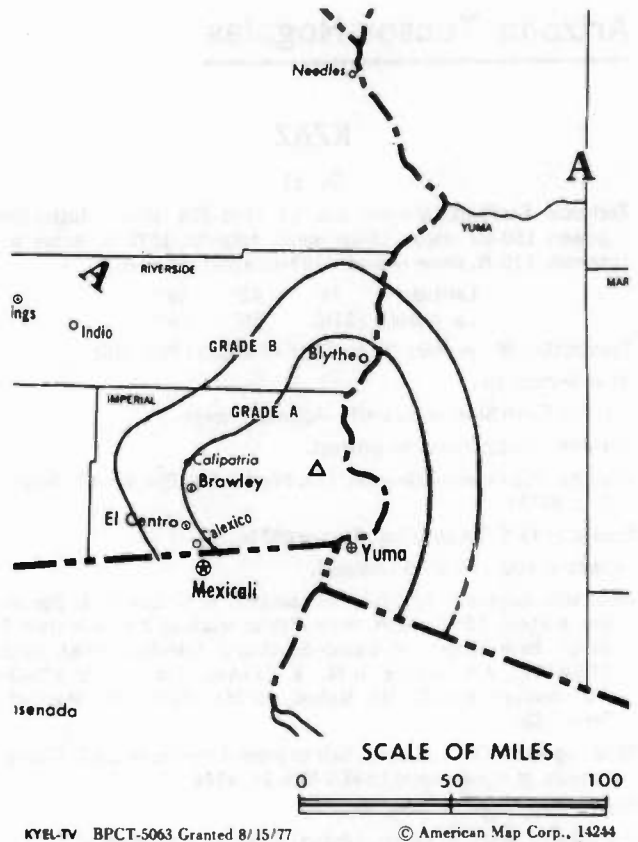
Highest One Hour Rate: \$1000.

Highest 30 Sec. Rate: \$230.


NETWORK BASE HOURLY RATE: \$300.

Total Households: © MSI Consumer Market Data as of 1/1/83 TV Homes: TV% and Circulation © 1983 Arbitron County coverage based on Arbitron study.

Net Weekly Circulation	State County	Total Households	TV Households	%
50% & Over	<b>ARIZONA</b>			
	Yuma-La Paz	32,900	31,100	95
	<b>CALIFORNIA</b>			
	Imperial	30,100	28,100	93
Between 5-24%	<b>CALIFORNIA</b>			
	Riverside East	7,200	6,900	97
Station Totals		70,200	66,100	94
Net Weekly Circulation (1983)			51,900	
Average Daily Circulation (1983)			28,900	



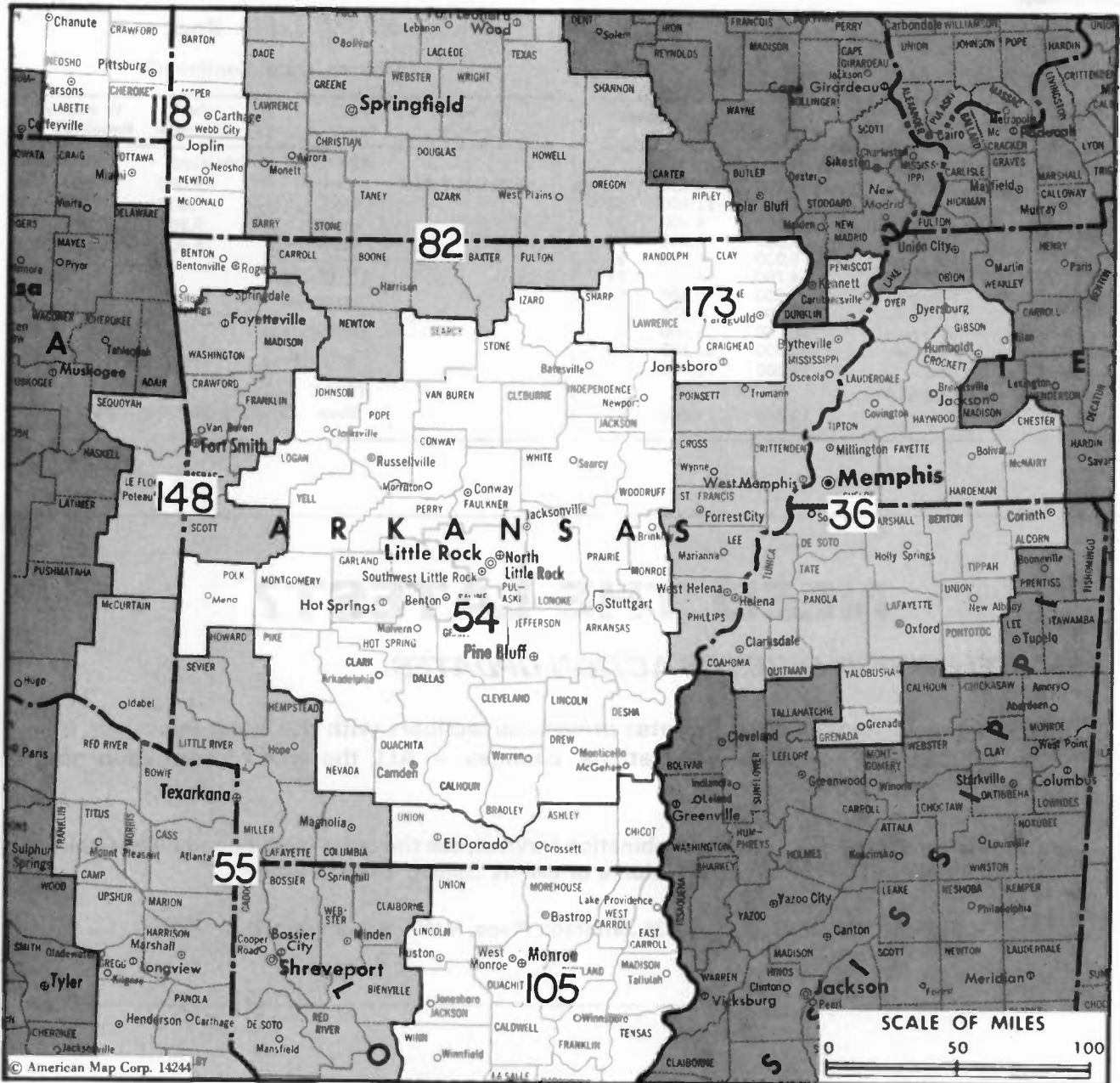
# BLACKBURN & COMPANY, INC.



**RADIO • TV • CATV • NEWSPAPER BROKERS  
NEGOTIATIONS • FINANCING • APPRAISALS**

**CHICAGO** 333 N. Michigan Ave., 60601 (312) 346-6460  
**WASHINGTON, D.C.** 1111 19th St., N.W., 20036 (202) 331-9270  
**ATLANTA** 400 Colony Sq., #1004, 30361 (404) 892-4655  
**BEVERLY HILLS** 9465 Wilshire Blvd., 90212 (213) 274-8151

# Arkansas



Market	Arbitron ADI TV Households	Rank	Arbitron Prime Time TV Households	Rank	Market Area Commercial TV Stations
Memphis, Tenn.	582,100	36	376,000	31	WHBQ-TV (13), WMC-TV (5), WMKW-TV (30), WPTY-TV (24), WREG-TV (3)
Little Rock, Ark.	453,400	54	280,000	50	KARK-TV (4), KATV (7), KLRT (16), KTHV (11)
Shreveport, La.-Texarkana, Tex.	440,500	55	258,000	54	KSLA-TV (12), KTAL-TV (6), KTBS-TV (3)
Springfield, Mo.	274,400	82	151,000	86	KMTC (27), KOLR-TV (10), KSPR (33), KYTV (3)
Monroe, La.-El Dorado, Ark.	196,100	105	113,000	105	KARD (14), KN0E-TV (8), KTVE (10)
Joplin, Mo.-Pittsburg, Kan.	173,600	118	109,000	112	KOAM-TV (7), KODE-TV (12), KSNF (16)
Fort Smith, Ark.	129,200	148	70,000	142	KFSM-TV (5), KHBS (40), KPOM-TV (24), KTVP (29)
Jonesboro, Ark.	67,500	173	27,000	177	KAIT-TV (8)

### Arkansas Station Status as of October 1, 1983

	VHF	UHF	TOTAL
Commercial Television Stations	5	4	9
Educational Television Stations	4	1	5
			<u>14</u>



# Arkansas

## KARK-TV, Little Rock

(Arbitron Data Continued)

Net Weekly Circulation	State County	Total Households	TV Households	%
ARKANSAS—(Continued)				
Between 5-24%	Fulton	4,200	4,000	95
	Greene	12,000	11,800	98
	Lawrence	7,100	6,900	97
	Lee	4,800	4,600	96
	Little River	5,000	4,800	97
	Marion	4,700	4,600	98
	Poinsett	9,500	9,300	98
	Randolph	6,500	6,300	97
	St Francis	10,200	9,900	97
	Sebastian	37,800	37,300	99
	Union	19,000	18,700	98
MISSISSIPPI				
	Bolivar	13,600	13,200	97

## KATV, Little Rock

(Arbitron Data Continued)

Net Weekly Circulation	State County	Total Households	TV Households	%
ARKANSAS—(Continued)				
Between 5-24%	Poinsett	9,500	9,300	98
	Scott	3,800	3,700	97
	Sevier	5,500	5,400	98
	Sharp	6,400	6,100	95
LOUISIANA				
	Morehouse	12,100	11,900	98
MISSISSIPPI				
	Sunflower	9,700	9,400	97
TEXAS				
	Bowie	28,700	28,300	99

## NEED THE LATEST?

### TRY TELEVISION DIGEST'S ACTION UPDATES

The TV, Cable & Radio Action Updates provide subscribers with the latest in system & station starts, new licensees, applications, changes — ALL the *latest* information on industry changes as they occur.

For subscription information on our combination services, see the order cards bound in the Cable & Services Volume and the Stations Volume or call us collect: 202-872-9200.

TELEVISION DIGEST, INC. 1836 Jefferson Place, N.W., Washington, D.C. 20036

# Arkansas-Fayetteville-Springdale

## KTVP

Ch. 29

(Satellite of KHBS, Fort Smith, Ark.)

Technical Facilities: Channel No. 29 (560-566 MHz). Authorized power: 700-kw visual, 140-kw aural. Antenna: 890-ft. above av. terrain, 556-ft. above ground, 2349-ft. above sea level.

Latitude 36° 00' 57"

Longitude 94° 04' 59"

Transmitter: Robinson Mtn., 5-mi. SE of Fayetteville.

Satellite Earth Station: Scientific-Atlanta, 4-meter.

News Services: ABC, AP.

Network Service: ABC.

Licensee: Hernreich Broadcasting Stations Inc., Box 4150, Fort Smith, Ark. 72901.

Studio: See KHBS, Fort Smith, Ark.

Telephone: 501-521-1010.

Ownership: See KAIT-TV, Jonesboro, Ark.

Began Operation: Feb. 8, 1969. Left air Dec. 7, 1973. Sale to present owner by Paul W. Milam Sr., et al., approved by FCC April 30, 1975. Resumed operation Dec. 8, 1977 (Television Digest, Vol. 17:50).

Represented (sales) by Avery-Knodel Inc.

Represented (legal) by Farrow, Schildhause, Wilson & Rains.

Represented (engineering) by Jules Cohen & Associates.

### Personnel:

ROBERT E. HERNREICH, president & general manager.

CLIFF WALKER, station manager.

JARRELL WYATT, general sales manager.

KEN HAWKINS, local sales manager.

JUDY KIRCHNER, national sales secretary.

DON VEST, director of engineering.

HAROLD CAUDELL, chief engineer.

JERRY OVERTON, news director.

Highest 30 Sec. Rate (Sept. 1, 1983): \$300.

Total Households: © MSI Consumer Market Data as of 1/1/83 TV Homes: TV% and Circulation © 1983 Arbitron County coverage based on Arbitron study.

Net Weekly Circulation	State County	Total Households	TV Households	%
50% & Over	ARKANSAS			
	Madison	4,400	4,200	95
	Washington	38,500	37,500	97



Net Weekly Circulation	State County	Total Households	TV Households	%
Between 25-49%	ARKANSAS			
	Benton	31,700	30,900	98
	Carroll	6,900	6,700	97
Between 5-24%	OKLAHOMA			
	Adair	6,400	6,200	97
Station Totals		87,900	85,500	97
Net Weekly Circulation (1983)			42,200	
Average Daily Circulation (1983)			22,000	

For U.S. TV Station Call Letters, see page 8

# Arkansas-Fort Smith

## KFSM-TV

Ch. 5

Technical Facilities: Channel No. 5 (76-82 MHz). Authorized power: 100-kw visual, 12.7-kw aural. Antenna: 1260-ft. above av. terrain, 1209-ft. above ground, 1986-ft. above sea level.

Latitude 35° 30' 43"  
Longitude 94° 21' 38"

Transmitter: 9.5-mi. NNE of Fort Smith.

News Service: AP.

Satellite Earth Station: Scientific-Atlanta; 7-meter.

Network Service: CBS.

Licensee: The Times Southwest Broadcasting Inc., 318 N. 13th St., Fort Smith, Ark. 72901.

Offices & Studios: Box 369, 318 N. 13th St., Fort Smith 72901.

Telephone: 501-783-3131. TWX: 910-723-7672.

Ownership: The New York Times Co. For other interests, see Group Ownership of TV Stations.

Began Operation: Dec. 3, 1956. Sale to George T. Hernreich and Harry Pollock-Harry Newton Co. by Salome Nakdimen as administratrix for husband's estate approved by FCC Feb. 27, 1957 and June 27, 1957 (Television Digest, Vol. 13:9, 26). Pollock's purchase of 50% from George T. Hernreich approved by FCC March 5, 1958 (Vol. 14:6, 10). Sale of 51% by Harry Pollock to Donald Reynolds (who earlier had acquired 49%) approved by FCC Jan. 7, 1959 (Vols. 14:36, 52; 15:2). Sale to Buford Television by Donald Reynolds approved by FCC April 4, 1973 (Vol. 12:38; 13:15). Sale to present owner approved July 31, 1979 (Vol. 19:4).

Represented (sales) by Katz Television.

Represented (legal) by Koteen & Naftalin.

Personnel:

ROBERT BROWNING, exec. vice president & general manager.

GENE GRAHAM, general sales manager.

JAMES ANHALT, chief engineer.

PAT PORTA, program director.

Highest One Hour Rate: \$3000.

Highest 30 Sec. Rate: \$1500.

NETWORK BASE HOURLY RATE: \$425.

Total Households: © MSI Consumer Market Data as of 1/1/83 TV Homes: TV% and Circulation © 1983 Arbitron County coverage based on Arbitron study.

Net Weekly Circulation	State County	Total Households	TV Households	%
<b>50% &amp; Over</b>	<b>ARKANSAS</b>			
	Crawford	13,600	13,200	97
	Franklin	5,600	5,500	97
	Johnson	6,800	6,600	97
	Logan	7,300	7,100	97
	Madison	4,400	4,200	95
	Polk	6,600	6,400	97
	Scott	3,800	3,700	97
	Sebastian	37,800	37,300	99
	Washington	38,500	37,500	97
<b>OKLAHOMA</b>	Adair	6,400	6,200	97
	Haskell	4,500	4,400	98
	Latimer	3,700	3,600	97
	Le Flore	15,400	15,000	97
	Sequoyah	11,200	10,900	97
<b>Between 25-49%</b>	<b>ARKANSAS</b>			
	Benton	31,700	30,900	98
Yell	6,500	6,300	98	
<b>OKLAHOMA</b>	Pushmataha	4,800	4,600	96



Net Weekly Circulation	State County	Total Households	TV Households	%
<b>Between 5-24%</b>	<b>ARKANSAS</b>			
	Carroll	6,900	6,700	97
	Montgomery	3,200	3,100	97
	Newton	3,000	2,800	95
Pope	14,900	14,600	98	
<b>OKLAHOMA</b>	Cherokee	11,500	11,300	98
	Delaware	9,500	9,200	97
	Mc Curtain	13,100	12,700	97
	Muskogee	25,800	25,400	98
	Pittsburg	15,600	15,300	98
<b>Station Totals</b>		<b>312,100</b>	<b>304,500</b>	<b>97</b>
<b>Net Weekly Circulation (1983)</b>			<b>175,900</b>	
<b>Average Daily Circulation (1983)</b>			<b>113,700</b>	

# TARGET/AID

The Ratings and Lifestyle Connection.

## ARBITRON® RATINGS

# Arkansas-Fort Smith

**KHBS**

Ch. 40

(Operates satellite KTVP, Fayetteville-Springdale, Ark.)

Technical Facilities: Channel No. 40 (626-632 MHz). Authorized power: 3160-kw max. visual, 316-kw max. aural. Antenna: 2000-ft. above av. terrain, 299-ft. above ground, 2577-ft. above sea level.

Latitude 35° 04' 16"  
Longitude 94° 40' 46"

Transmitter: Cavanal Mountain.

Satellite Earth Station: Scientific-Atlanta; 4-meter.

News Services: ABC, AP.

Network Service: ABC.

Licensee: Hernreich Broadcasting Stations Inc., 2415 N. Albert Pike, Fort Smith, Ark. 72901.

Studio: 2415 N. Albert Pike. Telephone: 501-783-4105.

Ownership: See KAIT-TV, Jonesboro, Ark.

Began Operation: July 28, 1971.

Represented (sales) by Avery-Knodel Inc.

Represented (legal) by Farrow, Schildhouse, Wilson & Rains.

Represented (engineering) by Jules Cohen & Associates.

**Personnel:**

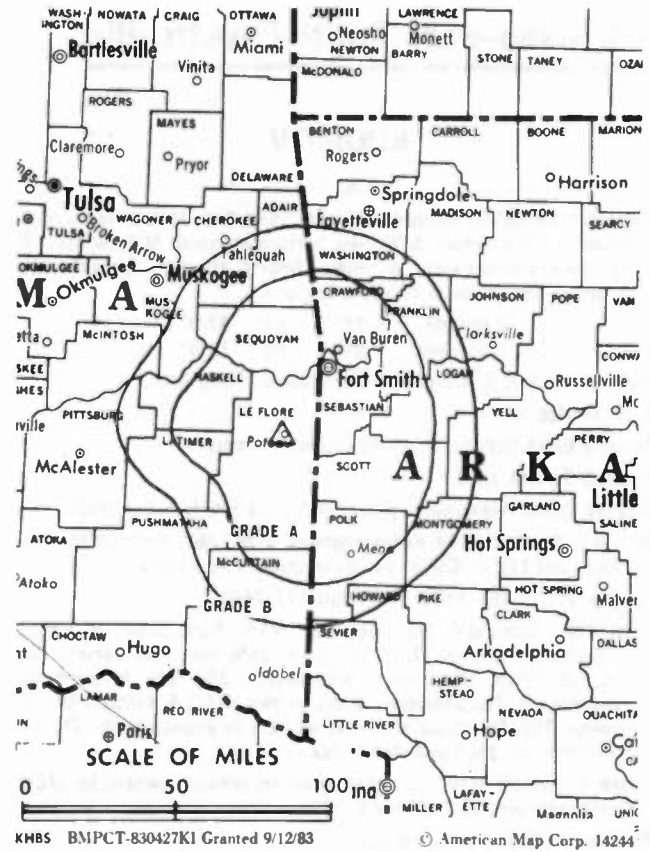
- ROBERT E. HERNREICH, president & general manager.
- JARRELL WYATT, general sales manager.
- JUDY KIRCHNER, national sales secretary.
- DON VEST, director of engineering.
- LARRY FRIDDLE, chief engineer.
- KEITH FRY, news director.

Highest 30 Sec. Rate (Sept. 1, 1983): \$300.

NETWORK BASE HOURLY RATE: \$350.

Total Households: © MSI Consumer Market Data as of 1/1/83 TV Homes: TV% and Circulation © 1983 Arbitron County coverage based on Arbitron study.

Net Weekly Circulation	State County	Total Households	TV Households	%
50% & Over	<b>ARKANSAS</b>			
	Crawford	13,600	13,200	97
	Franklin	5,600	5,500	97
	Sebastian	37,800	37,300	99
	<b>OKLAHOMA</b>			
	Le Flore	15,400	15,000	97
	Sequoyah	11,200	10,900	97



Net Weekly Circulation	State County	Total Households	TV Households	%
Between 25-49%	<b>ARKANSAS</b>			
	Logan	7,300	7,100	97
	Scott	3,800	3,700	97
Between 5-24%	<b>ARKANSAS</b>			
	Johnson	6,800	6,600	97
	<b>OKLAHOMA</b>			
	Haskell	4,500	4,400	98
<b>Station Totals</b>		106,000	103,700	97
<b>Net Weekly Circulation (1983)</b>			68,700	
<b>Average Daily Circulation (1983)</b>			38,900	

# Arkansas-Fort Smith-Fayetteville

## KPOM-TV

Ch. 24

Technical Facilities: Channel No. 24 (530-536 MHz). Authorized power: 2510-kw max. & 912-kw horizontal visual, 505-kw max. & 182-kw horizontal aural. Antenna: 1040-ft. above av. terrain, 499-ft. above ground, 2469-ft. above sea level.

Latitude 35° 42' 37.0"

Longitude 94° 08' 14.5"

Transmitter: R.R. 2, 4.2-mi. NNE of Mountainburg, Ark.

News Service: AP.

Satellite Earth Station: Scientific-Atlanta; 4-meter.

Network Service: NBC.

Grantee: Ozark Television Co., Box 1867, Fort Smith, Ark. 72902.

Offices & Studios: 4624 Kelley Highway, Box 1867, Fort Smith, Ark. 72903 and 112 W. Center St., Fayetteville, Ark. 72701.

Telephone: 501-785-4334. TWX: 910-723-7601.

Ownership: Raymond G. Schindler, pres., 49%; Paris Schindler, Sherry L. Schindler, Timothy R. Brown, v.p.s, 15% each; Bill Carter, v.p., 2%; Jo Edgell Blaskowsky, secy.-treas., 2%; 2% reserved for management. The Schindlers & Brown own KLVG & KMUZ(FM), La Grange, Tex. Principals also have interest in applicants for Ch. 48, Galveston; Ch. 29, San Antonio, Tex.

Began Operation: Nov. 12, 1978. Sale to present owners by MCM Bcstg. approved by FCC May 8, 1981.

Represented (sales) by Seltel Inc.

Represented (legal) by Schnader, Harrison, Segal & Lewis.

Represented (engineering) by Fred Zellner.

Personnel:

DONALD E. HOLLEY, general manager.

VERLENE TADLOCK, exec. secretary & program director.

LONNIE MING, national sales manager.

GEORGE WHITAKER, chief engineer.

Highest One Hour Rate: \$800.

Highest 30 Sec. Rate: \$250.

NETWORK BASE HOURLY RATE: \$225.

Total Households: © MSI Consumer Market Data as of 1/1/83 TV Homes: TV% and Circulation © 1983 Arbitron County coverage based on Arbitron study.

Net Weekly Circulation	State County	Total Households	TV Households	%
50% & Over	<b>ARKANSAS</b>			
	Crawford	13,600	13,200	97
	Franklin	5,600	5,500	97
	Scott	3,800	3,700	97
	Sebastian	37,800	37,300	99
	Washington	38,500	37,500	97
	<b>OKLAHOMA</b>			
	Le Flore	15,400	15,000	97



Net Weekly Circulation	State County	Total Households	TV Households	%
Between 25-49%	<b>ARKANSAS</b>			
	Benton	31,700	30,900	98
	Logan	7,300	7,100	97
	Madison	4,400	4,200	95
	<b>OKLAHOMA</b>			
	Sequoyah	11,200	10,900	97
Between 5-24%	<b>ARKANSAS</b>			
	Johnson	6,800	6,600	97
	<b>OKLAHOMA</b>			
	Adair	6,400	6,200	97
	Haskell	4,500	4,400	98
	Latimer	3,700	3,600	97
Pushmataha	4,800	4,600	96	
Station Totals		195,500	190,700	97
Net Weekly Circulation (1983)			103,000	
Average Daily Circulation (1983)			54,300	



# Arkansas-Jonesboro

## KAIT-TV

Ch. 8

Technical Facilities: Channel No. 8 (180-186 MHz). Authorized power: 316-kw visual, 41.7-kw aural. Antenna: 1750-ft. above av. terrain, 1799-ft. above ground, 2049-ft. above sea level.

Latitude 35° 53' 17"  
Longitude 90° 56' 09"

Transmitter: 0.6-mi NE of Egypt School, Egypt.

News Services: AP, CNS, NOAA.

Satellite Earth Station: Avcom; 6-meter.

Network Service: ABC.

Licensee: Hernrelich Broadcasting Stations Inc., 601 Garrison Ave., Fort Smith, Ark. 72901.

Studio: Box 790, Jonesboro, Ark. 72401.

Telephone: 501-932-4288. TWX: 910-728-6503.

Ownership: George T. Hernreich, 100%; he also owns KHBS(TV), Fort Smith; KTVP(TV), Fayetteville; KZNG & KWBO(FM), Hot Springs, Ark.

Began Operation: July 15, 1963.

Represented (sales) by Katz Television.

Represented (legal) by Farrow, Schildhause, Wilson & Rains.

Represented (engineering) by Jules Cohen & Associates.

Personnel:

DARREL CUNNINGHAM, vice president & general manager.

AL BLANKS, local sales manager.

GERALD ERICKSON, chief engineer.

Highest One Hour Rate (April 11, 1983): \$1500.

Highest 30 Sec. Rate (April 11, 1983): \$450.

NETWORK BASE HOURLY RATE: \$475.

Total Households: © MSI Consumer Market Data as of 1/1/83 TV Homes: TV% and Circulation © 1983 Arbitron County coverage based on Arbitron study.

Net Weekly Circulation	State County	Total Households	TV Households	%
50% & Over	<b>ARKANSAS</b>			
	Clay	8,200	8,000	98
	Craighead	23,700	23,400	99
	Fulton	4,200	4,000	95
	Greene	12,000	11,800	98
	Independence	11,600	11,300	97
	Izard	4,600	4,400	96
	Jackson	8,100	7,900	98
	Lawrence	7,100	6,900	97
	Mississippi	20,100	19,700	98
	Poinsett	9,500	9,300	98
	Randolph	6,500	6,300	97
	Sharp	6,400	6,100	95
	<b>MISSOURI</b>			
	Carter	2,100	1,900	93
	Dunklin	13,900	13,500	97
	Oregon	3,900	3,700	94
Ripley	4,900	4,600	94	



Net Weekly Circulation	State County	Total Households	TV Households	%
Between 25-49%	<b>ARKANSAS</b>			
	Cross	6,900	6,700	98
	St Francis	10,200	9,900	97
	Stone	3,600	3,500	97
	<b>MISSOURI</b>			
	Butler	14,900	14,400	97
	Howell	11,500	10,900	95
	New Madrid	8,200	8,000	98
	Pemiscot	8,900	8,600	97
	Shannon	3,100	2,900	93
Between 5-24%	<b>ARKANSAS</b>			
	Cleburne	7,100	6,900	97
	Crittenden	16,400	15,900	97
	Lee	4,800	4,600	96
	Monroe	4,900	4,700	96
	Searcy	3,500	3,400	97
	White	18,600	18,200	98
	Woodruff	4,000	3,900	98
	<b>TENNESSEE</b>			
	Dyer	13,200	13,000	98
Tipton	11,300	11,100	98	
<b>Station Totals</b>		<b>297,900</b>	<b>289,400</b>	<b>97</b>
<b>Net Weekly Circulation (1983)</b>				<b>150,100</b>
<b>Average Daily Circulation (1983)</b>				<b>98,200</b>

# Arkansas-Little Rock

## KARK-TV

Ch. 4

Technical Facilities: Channel No. 4 (66-72 MHz). Authorized power: 100-kw visual, 20-kw aural. Antenna: 1693-ft. above av. terrain, 1175-ft. above ground, 2209-ft. above sea level.

Latitude 34° 47' 55"  
Longitude 92° 29' 58"

Transmitter: Shinnall Mtn.

News Services: AP, UPI, NBC.

Network Service: NBC.

Licensee: KARK-TV Inc., 201 W. Third St., Little Rock, Ark. 72203.

Studio: 201 W. 3rd St., Little Rock, Ark. 72203.

Telephone: 501-376-2481. TWX: 910-722-7417.

Ownership: SouthwestMedia, 100%. Larry C. Wallace, chmn., 20%; David J. Jones, pres., 20%; John J. Flake, secy., 13.75%; Thomas F. McLarty III, treas., 13.75%; Jerrol W. Jones & E. Sheffield Nelson, 13.75% each; Karl Eller, 5%. McLarty has interest in KLUE(AM), Longview, Tex.

Began Operation: April 15, 1954. Sale to present owners by Gannett Co. approved by FCC Feb. 17, 1983. Merger of Combined Communications & Gannett Co. approved June 7, 1979 (Television Digest, Vol. 18:20, 38; 19:24). Sale to Combined by Mullins Bcstg. Co. approved by FCC Jan. 26, 1972 (Vol. 11:15, 22; 12:5). Previous sale to Mullins by T. K. Barton family approved Jan. 19, 1966 (Vol. 5:32; 6:4).

Represented (sales) by Blair Television.

Represented (legal) by Pierson, Ball & Dowd.

Represented (engineering) by Lohnes & Culver.

### Personnel:

DAVID J. JONES, president & general manager.  
JAMES F. EVERETT, v.p. & business manager.  
V. RAY BROWN, v.p. & general sales manager.  
TOM BONNER, v.p. & director of broadcasting.  
CLYDE ANDERSON, national sales manager.  
GARY LAY, local sales manager.  
LEON MINIOT, promotion manager.  
MARY MAY, traffic manager.  
DEAN HOWARD, v.p. & director of engineering.  
BILL ADDINGTON, chief engineer.  
KATHY CLARK, public affairs director.  
GARY LONG, news director.

Highest One Hour Rate: \$4000.

Highest 30 Min. Rate (Jan. 1983): \$1500.

NETWORK BASE HOURLY RATE: \$1050.

Total Households: © MSI Consumer Market Data as of 1/1/83 TV Homes: TV% and Circulation © 1983 Arbitron County coverage based on Arbitron study.

Net Weekly Circulation	State County	Total Households	TV Households	%
<b>50% &amp; Over</b>	<b>ARKANSAS</b>	9,200	9,000	98
	Arkansas	9,200	9,000	98
	Bradley	5,300	5,200	98
	Calhoun	2,300	2,200	96
	Clark	8,400	8,200	98
	Cleburne	7,100	6,900	97
	Cleveland	3,000	2,900	97
	Conway	7,100	6,900	98
	Dallas	4,000	3,900	97
	Desha	6,900	6,700	97
	Drew	6,500	6,300	97
	Faulkner	17,100	16,800	98
	Garland	29,900	29,300	98
	Grant	4,800	4,700	98
	Hot Spring	10,400	10,200	98
	Independence	11,600	11,300	97
	Izard	4,600	4,400	96
	Jackson	8,100	7,900	98
	Jefferson	31,800	31,100	98
	Johnson	6,800	6,600	97



Net Weekly Circulation	State County	Total Households	TV Households	%
<b>50% &amp; Over</b>	Lincoln	3,900	3,800	97
	Logan	7,300	7,100	97
	Lonoke	12,300	12,100	98
	Monroe	4,900	4,700	96
	Montgomery	3,200	3,100	97
	Nevada	4,100	4,000	98
	Ouachita	11,500	11,200	97
	Perry	2,700	2,700	100
	Pike	4,100	4,000	98
	Polk	6,600	6,400	97
	Pope	14,900	14,600	98
	Prairie	3,900	3,800	97
	Pulaski	132,000	130,400	99
	Saline	19,100	18,900	99
	Searcy	3,500	3,400	97
	Stone	3,600	3,500	97
	Van Buren	5,500	5,400	98
	White	18,600	18,200	98
	Woodruff	4,000	3,900	98
	Yell	6,500	6,300	98

ARKANSAS				
<b>Between 25-49%</b>	Ashley	9,500	9,300	97
	Baxter	12,400	12,000	97
	Boone	10,700	10,400	97
	Chicot	6,000	5,800	96
	Craighead	23,700	23,400	99
	Franklin	5,600	5,500	97
	Hempstead	8,900	8,700	98
	Howard	5,100	5,000	98
	Newton	3,000	2,800	95
	Phillips	11,300	10,900	96
	Scott	3,800	3,700	97
	Sevier	5,500	5,400	98
	Sharp	6,400	6,100	95

ARKANSAS				
<b>Between 5-24%</b>	Columbia	9,800	9,500	97
	Crawford	13,600	13,200	97
	Cross	6,900	6,700	98

(Continued on page 66)

Station Totals	733,700	717,800	97
Net Weekly Circulation (1983)		465,500	
Average Daily Circulation (1983)		307,400	

# Arkansas--Little Rock

## KATV

Ch. 7

Technical Facilities: Channel No. 7 (174-180 MHz). Authorized power: 316-kw visual, 47.9-kw aural. Antenna: 2006-ft. above av. terrain, 2000-ft. above ground, 2272-ft. above sea level.

Latitude 34° 28' 22.6"  
Longitude 92° 12' 10.5"

Transmitter: U.S. Hwy. 65, 2-mi. N of Redfield, Ark.

News Service: AP.

Network Service: ABC.

Licensee: Allbritton Broadcasting Inc., 401 Main St., Little Rock, Ark. 72201.

Studios: 401 Main St., Little Rock; Jefferson Sq., Pine Bluff.

Telephone: 501-372-7777. TWX: 501-721-8372.

Ownership: Allbritton Communications, 100%. See Group Ownership of TV Stations.

Began Operation: Dec. 19, 1953. John T. Griffin and Leake increased holdings from 45% to 50% each when Bryan Mathes sold them his 10% stock (Television Digest, Vol. 16:45). Reorganization resulted in Griffin owning 55.81%. Transfer of control to Leakes approved by FCC Sept. 19, 1969 (Vol. 9:15). Sale to present owner by Leake Industries approved by FCC Feb. 14, 1983 (Vol. 22:45).

Represented (sales) by Petry Television Inc.

Represented (legal) by Hogan & Hartson.

Represented (engineering) by Cohen & Dippell.

### Personnel:

DALE NICHOLSON, president & general manager.

ERIC NELSON, operations.

CAL DRING, general sales manager.

ED WILSON, local sales manager.

KEN KOEPKA, chief engineer.

Highest One Hour Rate: \$3000.

Highest 30 Sec. Rate: \$800.

NETWORK BASE HOURLY RATE: \$800.

Total Households: © MSI Consumer Market Data as of 1/1/83 TV Homes: TV% and Circulation © 1983 Arbitron County coverage based on Arbitron study.

Net Weekly Circulation	State County	Total Households	TV Households	%
<b>50% &amp; Over</b>	<b>ARKANSAS</b>			
	Arkansas	9,200	9,000	98
	Ashley	9,500	9,300	97
	Bradley	5,300	5,200	98
	Calhoun	2,300	2,200	96
	Chicot	6,000	5,800	96
	Clark	8,400	8,200	98
	Cleburne	7,100	6,900	97
	Cleveland	3,000	2,900	97
	Conway	7,100	6,900	98
	Dallas	4,000	3,900	97
	Desha	6,900	6,700	97
	Drew	6,500	6,300	97
	Faulkner	17,100	16,800	98
	Garland	29,900	29,300	98
	Grant	4,800	4,700	98
	Hot Spring	10,400	10,200	98
	Independence	11,600	11,300	97
	Jackson	8,100	7,900	98
	Jefferson	31,800	31,100	98
	Johnson	6,800	6,600	97
Lee	4,800	4,600	96	
Lincoln	3,900	3,800	97	
Lonoke	12,300	12,100	98	
Monroe	4,900	4,700	96	
Montgomery	3,200	3,100	97	
Nevada	4,100	4,000	98	
Ouachita	11,500	11,200	97	
Perry	2,700	2,700	100	
Phillips	11,300	10,900	96	



Net Weekly Circulation	State County	Total Households	TV Households	%
<b>50% &amp; Over</b>	Pike	4,100	4,000	98
	Polk	6,600	6,400	97
	Pope	14,900	14,600	98
	Prairie	3,900	3,800	97
	Pulaski	132,000	130,400	99
	Saline	19,100	18,900	99
	Stone	3,600	3,500	97
	Union	19,000	18,700	98
	Van Buren	5,500	5,400	98
	White	18,600	18,200	98
	Woodruff	4,000	3,900	98
	Yell	6,500	6,300	98
<b>MISSISSIPPI</b>	Washington	23,700	23,100	98
	<b>ARKANSAS</b>			
<b>Between 25-49%</b>	Baxter	12,400	12,000	97
	Boone	10,700	10,400	97
	Columbia	9,800	9,500	97
	Hempstead	8,900	8,700	98
	Howard	5,100	5,000	98
	Logan	7,300	7,100	97
	St Francis	10,200	9,900	97
	Searcy	3,500	3,400	97
	<b>MISSISSIPPI</b>			
Boilvar	13,600	13,200	97	
Coahoma	11,700	11,400	97	
<b>Between 5-24%</b>	<b>ARKANSAS</b>			
	Craighead	23,700	23,400	99
	Crittenden	16,400	15,900	97
	Cross	6,900	6,700	98
	Franklin	5,600	5,500	97
	Izard	4,600	4,400	96
	Little River	5,000	4,800	97
	Marion	4,700	4,600	98
	Miller	14,000	13,800	98
	Newton	3,000	2,800	95
(Continued on page 66)				
<b>Station Totals</b>		<b>768,800</b>	<b>752,100</b>	<b>97</b>
<b>Net Weekly Circulation (1983)</b>			<b>493,500</b>	
<b>Average Daily Circulation (1983)</b>			<b>333,700</b>	

## Arkansas—Little Rock

### KLRT

Ch. 16

Technical Facilities: Channel No. 16 (482-488 MHz). Authorized power: 5000-kw max. visual, 500-kw max. aural. Antenna: 1772-ft. above av. terrain, 1266-ft. above ground, 2220-ft. above sea level.

Latitude 34° 44' 57"  
Longitude 92° 29' 29"

Transmitter: Shinall Mtn., 3-mi. W of Little Rock.

News Services: CNN, INN.

Satellite Earth Stations: 2 in operation.

Network Service: None, independent.

Grantee: LRTV Ltd. Partnership, 630 Third Ave., New York, N.Y. 10017.

Studio: 11711 W. Markham, Little Rock, Ark. 72211.

Telephone: 501-375-1616.

Ownership: MMT Sales Inc., general partner, 90%; Salah M. & Elyse E. Hassanein, ltd. partners, 5% each. MMT Sales Inc. Ownership: Garrett F. Scollard, pres., 100%. For officers & other interests, see Group Ownership of TV Stations.

Began Operation: June 26, 1983.

Represented (sales) by MMT Sales Inc.

Represented (legal) by Crowell & Moring.

#### Personnel:

ALLEN S. FEUER, vice president & general manager.

JERRY D. GARRETT, sales manager.

JOHN P. SCHWEIGER, operations manager.

BILL POWELL, news director.

Rates: Not available.



# Communications Daily

*the only daily news service covering the total communications industry*

#### COVERAGE INCLUDES:

- Telephone and Data Communications
- Broadcasting
- Electronic Information Distribution
- Teleconferencing
- Cable TV
- Electronic Publishing
- Emerging Technologies — the new frontiers.

Keep up with the communications revolution with a subscription to COMMUNICATIONS DAILY. For only \$950 per year, you'll get a daily executive intelligence briefing — a news/analysis mix sharply focused on your interests.

To enter a subscription, or for a free sample copy, write us or call collect: 202-872-9200.

TELEVISION DIGEST, INC.

1836 JEFFERSON PLACE N.W. • WASHINGTON, D.C. 20036 • (202) 872-9200

# Arkansas-Little Rock

## KTHV

Ch. 11

Technical Facilities: Channel No. 11 (198-204 MHz). Authorized power: 316-kw visual, 38-kw aural. Antenna: 1760-ft. above av. terrain 1158-ft. above ground, 2205-ft. above sea level.

Latitude 34° 47' 55"  
Longitude 92° 29' 58"

Transmitter: Shinall Mtn.

News Services: AP, UPI.

Satellite Earth Station: Microdyne; 7-meter.

Network Service: CBS.

Licensee: Arkansas Television Co., Box 269, Little Rock, Ark. 72203.

Studio: 8th & Izard Sts. Telephone: 501-376-1111.

Ownership: Arkansas Democrat Co., 75%; K. A. Engle Trust, 15%; Robert L. Brown Sr., 10%. Robert L. Brown, pres. & general manager.

Began Operation: Nov. 27, 1955.

Represented (sales) by Katz Television.

Represented (legal) by Dempsey & Koplovitz.

Personnel:

ROBERT L. BROWN, president & general manager.

LONNIE GIBBONS, general sales manager.

BOB HICKS, program manager.

STEVE DOAN, production manager.

DOUG LAUGHTER, director of engineering.

Highest 30 Sec. Rate (May 3, 1982): \$900.

NETWORK BASE HOURLY RATE: \$725.

Total Households: © MSI Consumer Market Data as of 1/1/83 TV Homes: TV% and Circulation © 1983 Arbitron County coverage based on Arbitron study.

Net Weekly Circulation	State County	Total Households	TV Households	%
<b>50% &amp; Over</b>	<b>ARKANSAS</b>			
	Arkansas	9,200	9,000	98
	Calhoun	2,300	2,200	96
	Clark	8,400	8,200	98
	Cleburne	7,100	6,900	97
	Cleveland	3,000	2,900	97
	Conway	7,100	6,900	98
	Dallas	4,000	3,900	97
	Desha	6,900	6,700	97
	Drew	6,500	6,300	97
	Faulkner	17,100	16,800	98
	Garland	29,900	29,300	98
	Grant	4,800	4,700	98
	Hot Spring	10,400	10,200	98
	Independence	11,600	11,300	97
	Jackson	8,100	7,900	98
	Jefferson	31,800	31,100	98
	Johnson	6,800	6,600	97
	Lincoln	3,900	3,800	97
	Logan	7,300	7,100	97
	Lonoke	12,300	12,100	98
	Monroe	4,900	4,700	96
	Montgomery	3,200	3,100	97
	Nevada	4,100	4,000	98
	Quachita	11,500	11,200	97
	Perry	2,700	2,700	100
	Pike	4,100	4,000	98
	Polk	6,600	6,400	97
	Pope	14,900	14,600	98
	Prairie	3,900	3,800	97
	Pulaski	132,000	130,400	99
	Saline	19,100	18,900	99
	Searcy	3,500	3,400	97
	Stone	3,600	3,500	97
	Van Buren	5,500	5,400	98
White	18,600	18,200	98	
Woodruff	4,000	3,900	98	
Yell	6,500	6,300	98	

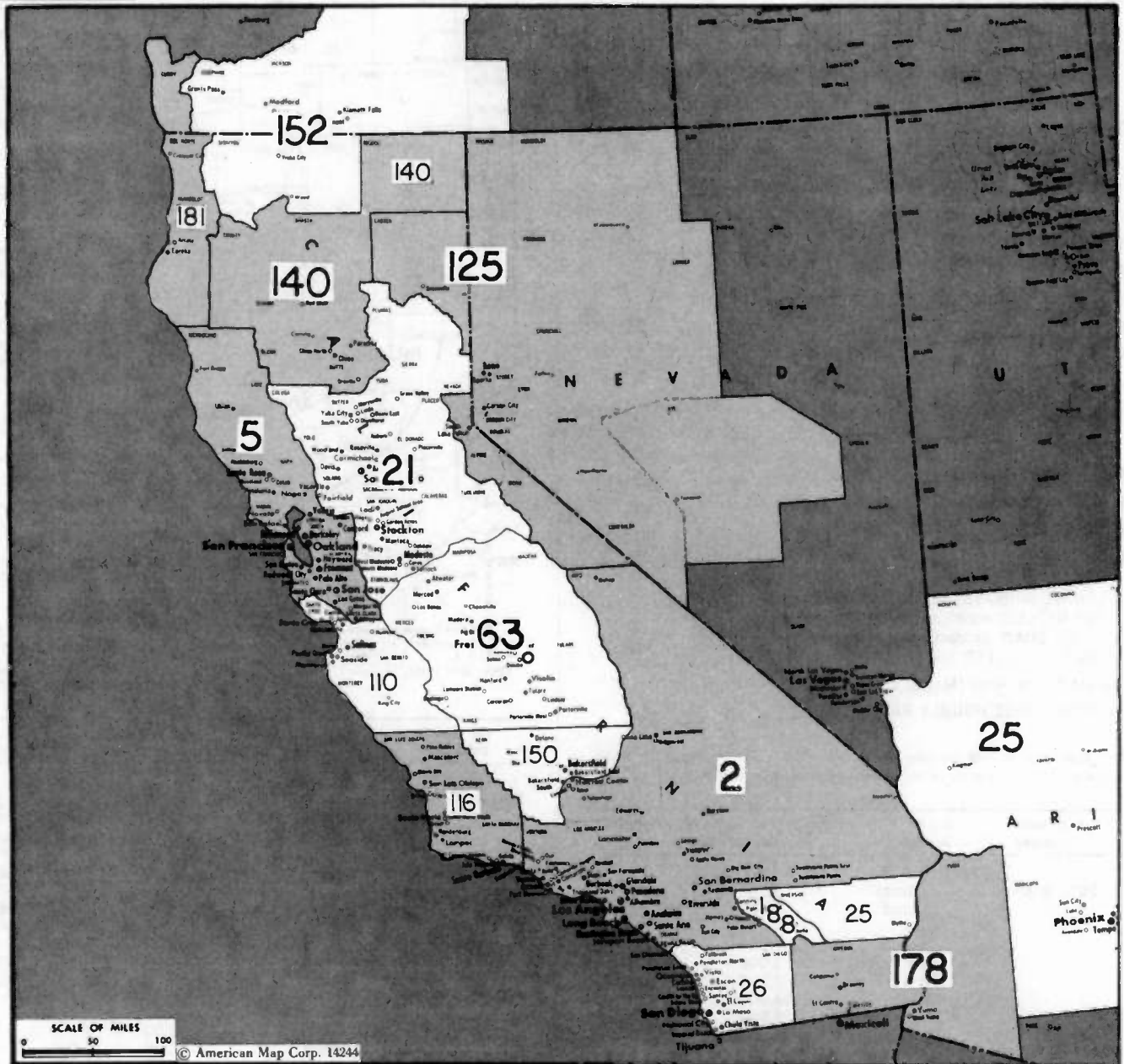


Net Weekly Circulation	State County	Total Households	TV Households	%
<b>Between 25-49%</b>	<b>ARKANSAS</b>			
	Baxter	12,400	12,000	97
	Boone	10,700	10,400	97
	Bradley	5,300	5,200	98
	Franklin	5,600	5,500	97
	Hempstead	8,900	8,700	98
	Howard	5,100	5,000	98
	Izard	4,600	4,400	96
	Phillips	11,300	10,900	96
	St Francis	10,200	9,900	97
	Sevier	5,500	5,400	98
Sharp	6,400	6,100	95	
<b>Between 5-24%</b>	<b>ARKANSAS</b>			
	Ashley	9,500	9,300	97
	Chicot	6,000	5,800	96
	Craighead	23,700	23,400	99
	Crawford	13,600	13,200	97
	Cross	6,900	6,700	98
	Lawrence	7,100	6,900	97
	Lee	4,800	4,600	96
	Marion	4,700	4,600	98
	Newton	3,000	2,800	95
	Scott	3,800	3,700	97
Sebastian	37,800	37,300	99	
<b>MISSISSIPPI</b>				
Bolivar	13,600	13,200	97	
<b>Station Totals</b>		<b>667,700</b>	<b>653,400</b>	<b>97</b>
<b>Net Weekly Circulation (1983)</b>			<b>427,300</b>	
<b>Average Daily Circulation (1983)</b>			<b>264,000</b>	

**MALARKEY-TAYLOR ASSOCIATES**  
Telecommunications, Finance, Management and Engineering Consultants  
1301 Pennsylvania Ave., NW Washington, DC 20004 (202) 737-2300



# California



Market	Arbitron ADI TV Households	Rank	Arbitron Prime Time TV Households	Rank	Market Area Commercial TV Stations
Los Angeles, Cal.	4,241,000	2	2,535,000	2	KABC-TV (7), KBSC-TV (52), KCOP (13), KHJ-TV (9), KMEX-TV (34), KNBC (4), KNXT (2), KSCI (18), KTNB-TV (40), KTLA (5), KTTV (11), KWHY-TV (22)
San Francisco, Cal.	1,998,500	5	1,569,000	7	KBHK-TV (44), KDTV (14), KFCB (42), KFTY (50), KGO-TV (7), KICU-TV (36), KPIX (5), KRON-TV (4), KSTS (48), KTSF (26), KTVU (2), KTZO (20), KVOF-TV (38)
Sacramento-Stockton, Cal.	851,200	21	479,000		KCRA-TV (3), KCSO (19), KOVR-TV (13), KRBK-TV (31), KTXL (40), KXTV (10)
Phoenix, Ariz.	774,300	25	442,000	26	KNAZ-TV (2), KNXV-TV (15), KPAZ-TV (21), KPHO-TV (5), KPNX-TV (12), KTSP-TV (10), KTVK (3), KTVW-TV (33)
San Diego, Cal.	723,400	26	329,000	38	KCST-TV (39), KFMB-TV (8), KGTV (10), KUSI-TV (51), XETV (6)
Fresno, Cal.	372,700	63	201,000	68	KAIL (53), KFSN-TV (30), KFTV (21), KJEO (47), KMPH (26), KSEE (24)
Salinas-Monterey, Cal.	184,800	110	100,000	120	KCBA (35), KMST (46), KNTV (11), KSBW-TV (8)
Santa Barbara-Santa Maria-San Luis Obispo, Cal.	176,000	116	62,000	154	KCOY-TV (12), KEYT (3), KSBY-TV (6)
Reno, Nev.	158,200	125	69,000	145	KAME-TV (21), KRCL (4), KOLQ-TV (8), KTVN (2)
Chico-Redding, Cal.	141,000	140	65,000	152	KHSL-TV (12), KRCR-TV (7)

Bakersfield, Cal. ....	125,100	150	66,000	150	KBAK-TV (29), KERO-TV (23), KPWR-TV (17)
Medford, Ore. ....	117,300	152	59,000	156	KOBI (5), KOTI (2), KTVL (10)
El Centro, Cal.-Yuma, Ariz. ....	60,200	178	13,000	194	KECY-TV (9), KYEL-TV (13)
Eureka, Cal. ....	56,800	181	23,000	182	KIEM-TV (3), KVIQ (6)
Palm Springs, Cal. ....	49,800	188	13,000	194	KESQ-TV (42), KMIR-TV (36)

**California Station Status as of October 1, 1983**

	<b>VHF</b>	<b>UHF</b>	<b>TOTAL</b>
Commercial Television Stations	26	33	59
Educational Television Stations	4	9	13
			72

**State Cross Reference List**

Communities That Receive Programs of  
Stations That Are Located Elsewhere

**KRCR-TV, Chico**  
(See Redding, Cal.)

— • —

**KBSC-TV, Corona**  
(See Los Angeles, Cal.)

— • —

**KCSO, Modesto**  
(See Sacramento, Cal.)

— • —

**KSBW-TV & KMST, Monterey**  
(See Salinas, Cal.)

— • —

**KTVU, Oakland**  
(See San Francisco, Cal.)

— • —

**KNTV, Salinas-Monterey**  
(See San Jose, Cal.)

— • —

**KHSL-TV, Redding**  
(See Chico, Cal.)

**KSCI, San Bernardino**  
(See Los Angeles, Cal.)

— • —

**KFCB, San Francisco**  
(See Concord, Cal.)

— • —

**KSBW-TV & KMST, San Jose**  
(See Salinas-Monterey, Cal.)

— • —

**KTBN-TV, Santa Ana**  
(See Los Angeles, Cal.)

— • —

**KCSO, Stockton**  
(See Sacramento, Cal.)

— • —

**KOVR & KTXL, Stockton**  
(See Sacramento, Cal.)

— • —

**KMPH, Visalia**  
(See Fresno, Cal.)

**KTVU, Oakland-San Francisco**  
(Arbitron Data Continued)

Net Weekly Circulation	State County	Total Households	TV Households	%
Between 5-24%	NEVADA Douglas	8,800	8,400	96

Net Weekly Circulation	State County	Total Households	TV Households	%
<b>OREGON</b>				
Between 5-24%	Coos	24,900	23,100	93
	Douglas	36,100	34,400	95
	Jackson	53,700	51,900	97
	Josephine	24,400	23,000	94
	Lane	112,100	108,000	96
	Marion	81,500	78,200	96
<b>UTAH</b>				
	Weber	50,400	49,700	99

# California—Anaheim

## KDOC-TV

Ch. 56

Technical Facilities: Channel No. 56 (722-728 MHz). Authorized power: 3266-kw max. & 382-kw horizontal visual, 652-kw max. & 76.2-kw horizontal aural. Antenna: 2386-ft. above av. terrain, 220-ft. above ground, 5555-ft. above sea level.

Latitude 34° 11' 14"  
Longitude 117° 42' 01"

Transmitter: Sunset Ridge, 5-mi. NE of Claremont.

Satellite Earth Stations: Simulstat; 5-meter.

Network Service: None, independent.

Licensee: Golden Orange Broadcasting Co. Inc., 6531 Westminster Ave., Westminster, Cal. 82683.

Studio: 1730 S. Clementine St., Anaheim, Cal. 92806.

Telephone: 714-999-5000.

Ownership: Pat Boone, pres., 36%; Thomas Sheridan, v.p., 6.7%; Calvin C. Brack, secy.-treas., 23.7%; Jimmy Durante Estate, 3.4%; David Levy, 2%; Richard Shepherd, 4.3%; Bill Simon, 23.6%.

Began Operation: Oct. 1, 1982.

Represented (legal) by Cohn & Marks.

Represented (engineering) by Robert Bullock.

### Personnel:

MICHAEL VOLPE, vice president & general manager.  
ARNIE EVANS, director of creative services.  
CALVIN BRACK, business manager.  
BILL WELTY, chief engineer.

Rates: Not available.



## Television Digest with Consumer Electronics

Since 1945, **Television Digest** has covered trends and developments of every phase of the broadcast and consumer electronics industries. In time-saving newsletter style—mailed first class every Saturday—no words are wasted to report precisely and concisely what's new and what's important each week in TV/CATV/Consumer Electronics and allied fields. **You're first on the scene with Television Digest.**



**Weekly Action Updates** keep subscribers on top of all FCC decisions, applications and changes in three separate weekly reports: **Television, Cable and Radio.** For details, write or call:

Television Digest, Inc., 1836 Jefferson Place, NW, Washington, D.C. 20036  
(202) 872-9200

# California-Bakersfield

## KBK-TV

Ch. 29

Technical Facilities: Channel No. 29 (560-566 MHz). Authorized power: 1700-kw max. & 77.6-kw horizontal visual, 340-kw max. & 15.5-kw horizontal aural. Antenna: 3730-ft. above av. terrain, 230-ft. above ground, 7775-ft. above sea level.

Latitude 35° 27' 11"  
Longitude 118° 35' 25"

Transmitter: Breckenridge Mtn., 24-mi. ENE of Bakersfield.

News Service: AP.

Network Service: ABC.

Licensee: Harriscop Broadcasting Corp., Box 2929, Bakersfield, Cal. 93303.

Studio: 1901 Westwind Drive, Bakersfield, Cal. 93301.

Telephone: 805-327-7955. TWX: 910-327-1109.

Ownership: Burt I. Harris, 10%; Irving B. Harris, 46%; Virginia Polsky Trust, 13%; Roxanne H. Frank Trust, 10%; 26 others, none with as much as 5%. Harriscop owns KTWO-TV-AM, Casper, Wyo.; KULR-TV, Billings, Mont.; 27.5% of KGGM-TV, Albuquerque, N.M. Principals control Harriscop of Chicago Inc. which owns 50% of WSNS-TV, Chicago; hold 50% of KWHY-TV, Los Angeles, Cal. & have multiple cable holdings.

Begin Operation: Aug. 20, 1953. Sale to present owner by Reeves Broadcasting Corp. approved May 12, 1964 by FCC (Television Digest, Vol. 3:52; 4:18). Sale to Reeves Broadcasting Corp. by San Francisco Chronicle approved Oct. 12, 1960 by FCC (Vol. 16:36, 42).

Represented (sales) by Katz Television.

Represented (legal) by Cohn & Marks.

Represented (engineering) by Hammett & Edison Inc.

### Personnel:

BURT I. HARRIS, president (Los Angeles).  
JACK ROSENTHAL, pres., broadcast division (Casper, Wyo.).  
WAYNE KILLMER, vice president & general manager.  
RUSS HAMILTON, general sales manager.  
KEN WALIGORSKI, operations/news director.  
NANCY HOFEDITZ, program director.  
ROBERT BANKS, chief engineer.

Highest 30 Sec. Rate: \$675.

NETWORK BASE HOURLY RATE: \$771.

Total Households: © MSI Consumer Market Data as of 1/1/83 TV Homes: TV% and Circulation © 1983 Arbitron County coverage based on Arbitron study.

Net Weekly Circulation	State County	Total Households	TV Households	%
50% & Over	<b>CALIFORNIA</b>			
	Kern West	127,100	122,700	97
	Tulare	87,200	83,500	96
Between 25-49%	<b>CALIFORNIA</b>			
	Kings	24,900	23,800	95



Net Weekly Circulation	State County	Total Households	TV Households	%
<b>CALIFORNIA</b>				
Between 5-24%	Fresno	192,800	185,600	96
	Kern East	23,000	22,200	96
<b>Station Totals</b>		<b>455,000</b>	<b>437,800</b>	<b>96</b>
<b>Net Weekly Circulation (1983)</b>			<b>191,200</b>	
<b>Average Daily Circulation (1983)</b>			<b>99,900</b>	

# BLACKBURN & COMPANY, INC.

**RADIO • TV • CATV • NEWSPAPER BROKERS  
NEGOTIATIONS • FINANCING • APPRAISALS**

**CHICAGO** 333 N. Michigan Ave., 60601 (312) 346-6460  
**WASHINGTON, D.C.** 1111 19th St., N.W., 20036 (202) 331-9270  
**ATLANTA** 400 Colony Sq., #1004, 30361 (404) 892-4655  
**BEVERLY HILLS** 9465 Wilshire Blvd., 90212 (213) 274-8151

# California--Bakersfield

## KERO-TV

Ch. 23

Technical Facilities: Channel No. 23 (524-530 MHz). Authorized power: 1760-kw max., 323-kw horizontal max. & 72.4-kw horizontal av. visual, 352-kw max., 64.4-kw horizontal max. & 14.4-kw horizontal av. aural. Antenna: Directional, 3700-ft. above av. terrain, 183-ft. above ground, 7668-ft. above sea level.

Latitude 35° 27' 14"  
Longitude 118° 35' 37"

Note: This station operated simultaneously on Chs. 10 & 23 from July 1 to Sept. 1, 1963, and thereafter only on Ch. 23.

Transmitter: Breckenridge Mtn., 22-mi. E of Bakersfield.

News Service: AP.

Network Service: NBC.

Licensee: McGraw-Hill Broadcasting Co. Inc., 321 21st St., Bakersfield.

Studio: Television Center, Box 2367, Bakersfield, Cal. 93303.

Telephone: 805-327-1441. TWX: 510-843-2113.

Ownership: McGraw-Hill Inc., 100%. For other interests, see Group Ownership of TV Stations.

Began Operation: Sept. 26, 1953. Sale to present owners by Time-Life Bcst. Inc. approved by FCC March 8, 1972 (Television Digest, Vol. 12:10, 11). Sale to Time-Life by Transcontinent Television Corp. approved Feb. 19, 1964 by FCC (Vol. 3:15, 16, 31, 48). Merger of Marietta Bcstg. Inc. (including KFMB-TV-AM, San Diego) into Transcontinent Television Corp. approved May 13, 1959 by FCC (Vol. 15:7, 12, 20).

Represented (sales) by Harrington, Righter & Parsons Inc.

Represented (legal) by Koteen & Naftalin.

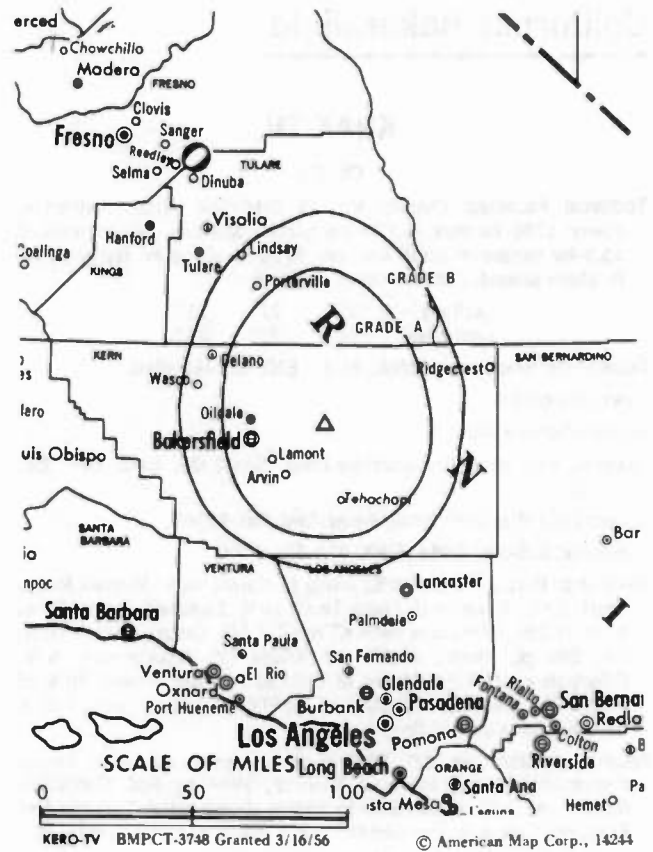
### Personnel:

NORMAN E. WALT, president.  
JOHN PROFFITT, vice president & general manager.  
ANTHONY BATTAGLIA, general sales manager.  
RALPH BARTEL, local sales manager.  
CARL KNUTSON, production manager.  
NORMAN E. HALL, director, engineering.  
LYNN NOEL, director, public affairs.  
RAY SCHIFFHAUER, director, business affairs.

Highest 30 Sec. Rate (June 30, 1983): \$800.

NETWORK BASE HOURLY RATE: \$550.

Total Households: © MSI Consumer Market Data as of 1/1/83 TV Homes: TV% and Circulation © 1983 Arbitron County coverage based on Arbitron study.



Net Weekly Circulation	State County	Total Households	TV Households	%
50% & Over	<b>CALIFORNIA</b>			
	Kern West	127,100	122,700	97
Between 25-49%	<b>CALIFORNIA</b>			
	Tulare	87,200	83,500	96
Between 5-24%	<b>CALIFORNIA</b>			
	Kern East	23,000	22,200	96
	Kings	24,900	23,800	95
Station Totals		262,200	252,200	96
Net Weekly Circulation (1983)			165,800	
Average Daily Circulation (1983)			91,200	



# California--Bakersfield

## KPWR-TV

Ch. 17

Technical Facilities: Channel No. 17 (488-494 MHz). Authorized power: 5000-kw max. & 398-kw horizontal visual, 500-kw max. & 39.8-kw horizontal aural. Antenna: 1400-ft. above av. terrain, 288-ft. above ground, 3813-ft. above sea level.

Latitude 35° 26' 20"  
Longitude 118° 44' 23"

Transmitter: Mt. Adelaide, 16-mi. E of Bakersfield.

News Services: AP, UPI.

Satellite Earth Station: ADM; 6.1-meter.

Network Service: CBS.

Licensee: Gillett Broadcasting of California Inc., 2831 Eye St., Bakersfield, Cal. 93302.

Studio: 28th & Eye Sts.

Mailing Address: Box 1700, Bakersfield, Cal. 93302.

Telephone: 805-327-7511. TWX: 910-327-1120.

Ownership: Gillett Broadcasting Company, 100%. George N. Gillett Jr., chmn.; Mike Kettenring, pres.; Edward W. Karrels, exec. v.p.-secy. Gillett also owns WSMV(TV), Nashville, Tenn.

Began Operation: Nov. 8, 1959. Sale to present owner by ASI Communications approved by FCC June 20, 1978. Transfer to Atlantic States Industries from Lincoln Dellar & wife approved Sept. 11, 1969 (Television Digest, Vol. 8:49; 9:37). Previous sale to Dellar by group which included Dellar as 41.2% stockholder approved Dec. 31, 1962.

Represented (legal) by Pepper & Corazzini.

Represented (engineering) by Jules Cohen & Associates.

Represented (sales) by MMT Sales Inc.

Personnel:

JOHN WHITE, president & general manager.  
TOM RANDOUR, general sales manager.  
SHIRLEY SANFORD, program director.

Highest 30 Sec. Rate (May 11, 1982): \$740.

NETWORK BASE HOURLY RATE: \$275.

Total Households: © MSI Consumer Market Data as of 1/1/83 TV Homes: TV% and Circulation © 1983 Arbitron County coverage based on Arbitron study.



Net Weekly Circulation	State County	Total Households	TV Households	%
50% & Over	CALIFORNIA	127,100	122,700	97
	Kern West			
Between 25-49%	CALIFORNIA	87,200	83,500	96
	Tulare			
Between 5-24%	CALIFORNIA	24,900	23,800	95
	Kings			
<b>Station Totals</b>		<b>239,200</b>	<b>230,000</b>	<b>96</b>
<b>Net Weekly Circulation (1983)</b>			<b>135,500</b>	
<b>Average Daily Circulation (1983)</b>			<b>63,700</b>	

# California-Chico

## KHSL-TV

Ch. 12

Technical Facilities: Channel No. 12 (204-210 MHz). Authorized power: 316-kw visual, 38-kw aural. Antenna: 1290-ft. above av. terrain, 284-ft. above ground, 3779-ft. above sea level.

Latitude 39° 57' 30"  
Longitude 121° 42' 48"

Transmitter: Cohasset Road.

AM Affiliate: KHSL, 5-kw, 1290 kHz.

News Service: AP.

Satellite Earth Station: Antenna Technology, 5-meter; Drake receivers.

Network Service: CBS.

Licensee: Golden Empire Bcstg. Co., Box 489, Chico, Cal. 95927.

Studio: 180 E. 4th St., Chico, Cal. 95926.

Telephone: 916-342-0141. TWX: 910-536-0336.

Ownership: Mrs. Hugh McClung, pres., 100%; Dorothy Locke, secy-treas. Also operates KHSL, Chico, Cal.

Began Operation: Aug. 22, 1953.

Represented (sales) by Avery-Knodel Inc.

Represented (legal) by Haley, Bader & Potts.

Represented (engineering) by A. D. Ring & Associates.

Personnel:

C. H. KINSLEY JR., vice president.

DOUG SUNDBY, station manager.

RICHARD J. NEWMAN, national sales manager.

RUSSEL POPE, director of engineering.

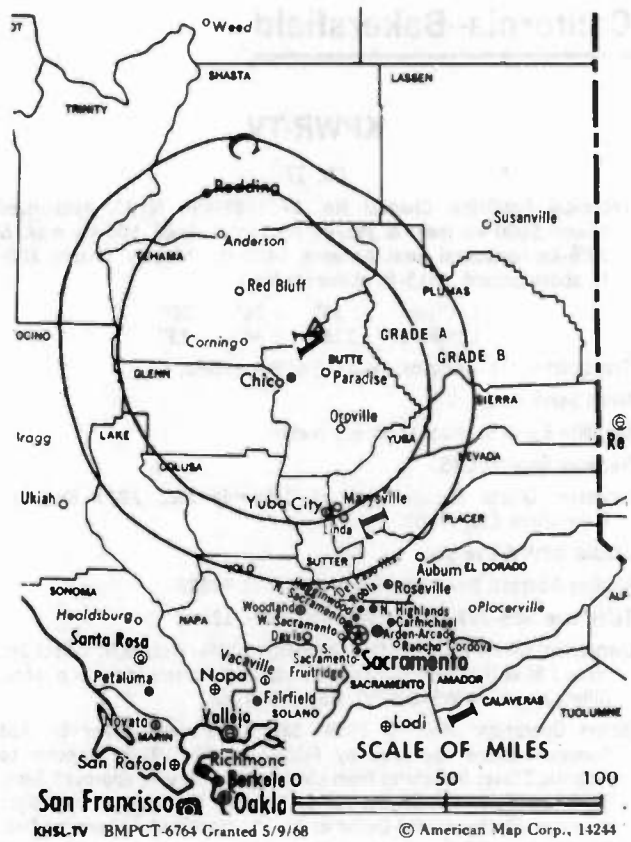
Highest One Hour Rate (July 1, 1983): \$2000.

Highest 30 Sec. Rate (July 1, 1983): \$440.

NETWORK BASE HOURLY RATE: \$414.

Total Households: © MSI Consumer Market Data as of 1/1/83 TV Homes: TV% and Circulation © 1983 Arbitron County coverage based on Arbitron study.

Net Weekly Circulation	State County	Total Households	TV Households	%
<b>CALIFORNIA</b>				
<b>50% &amp; Over</b>	Butte	62,800	60,000	95
	Colusa	4,800	4,600	96
	Glenn	8,400	8,100	96
	Lake	17,100	15,900	93
	Lassen	8,000	7,500	94
	Shasta	47,900	46,400	97
	Sutter	20,200	19,600	97
	Tehama	15,900	15,400	97
	Trinity	5,200	4,800	92
	Yuba	18,700	18,100	97



Net Weekly Circulation	State County	Total Households	TV Households	%
<b>CALIFORNIA</b>				
<b>Between 25-49%</b>	Plumas	7,500	7,000	93
	Siskiyou	16,100	15,000	93
<b>CALIFORNIA</b>				
<b>Between 5-24%</b>	Mendocino	27,200	25,100	92
	Modoc	3,500	3,200	93
	Nevada	22,600	21,400	94
	Yolo	44,700	43,000	96
<b>NEVADA</b>				
	Douglas	8,800	8,400	96
<b>Station Totals</b>		<b>339,400</b>	<b>323,500</b>	<b>95</b>
<b>Net Weekly Circulation (1983)</b>				<b>175,800</b>
<b>Average Daily Circulation (1983)</b>				<b>94,200</b>

# California-Concord

## KFCB

Ch. 42

Technical Facilities: Channel No. 42 (638-644 MHz). Authorized power: 1288-kw max. & 719.5-kw horizontal visual, 123.3-kw max. & 69-kw horizontal aural. Antenna: 2807-ft. above av. terrain, 140-ft. above ground, 3628-ft. above sea level.

Latitude 37° 53' 34"  
Longitude 121° 53' 53"

Transmitter: N peak of Mt. Diablo.

News Service: CNN Headline News.

Network Service: None, independent.

Grantee: First Century Broadcasting, Box 6498, Concord, Cal. 94524.

Studio: 5101 Port Chicago Hwy., Concord, Cal. 94524.

Telephone: 415-676-8969.

Mailing Address: Box 6498, Concord, Cal. 94524.

Ownership: Non-stock corp. Ronald C. Haus, pres.; Ronald McConnell, v.p.; Lloyd Miller, secy.-treas.; Theodore H. Terry, Gene Viglione & Lorán E. Winans, dirs.

Began Operation: June 19, 1983.

Represented (legal) by Gammon & Grange.

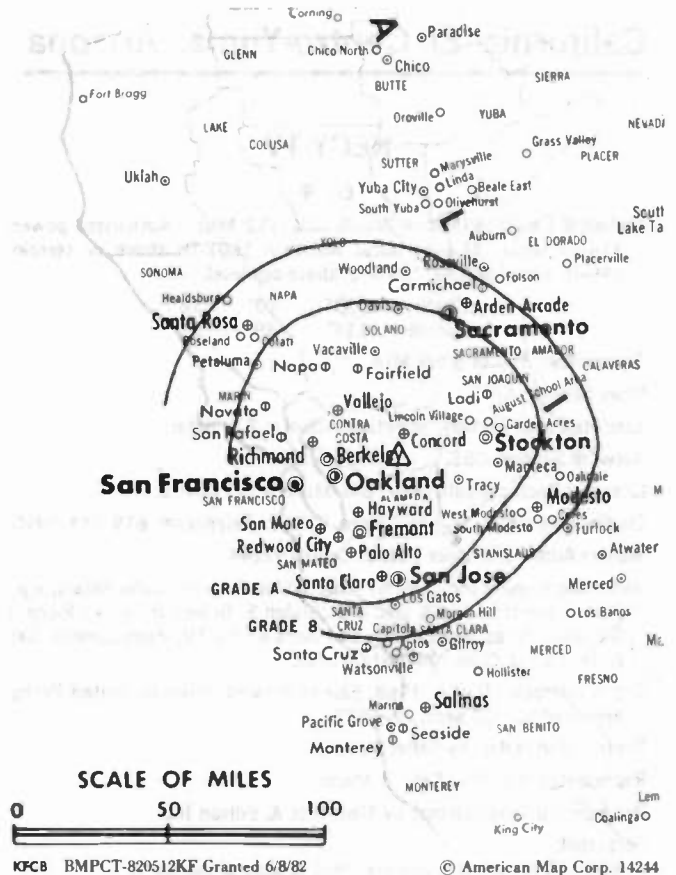
Personnel:

RONALD C. HAUS, president.

LLOYD MILLER, station manager.

ROBERT WOODS, general sales manager.

Rates: Not available.



# SHOW US YOUR TREES

... and we'll show you the forest. Call toll free and without obligation at (800) 424-8036.

*Analysis of Competing Technologies*

*Financial Analysis and Evaluation*

*Systems Valuation and Appraisals*

*Systems Design and Engineering*

*Professional Management & Marketing*

*Operations Analysis*

*Refranchising Strategy*

*Software Delivery Technologies Analysis*

*System Construction Monitoring & Analysis*

*Expert Testimony*

*Regulatory Affairs*

*Special Research Projects*

## MALARKEY-TAYLOR ASSOCIATES

Telecommunications Finance, Management and Engineering Consultants

1301 Pennsylvania Ave., NW Washington, D.C. 20004 (202) 737-2300 Telex 64809

# California-El Centro-Yuma, Arizona

## KEYC-TV

Ch. 9

Technical Facilities: Channel No. 9 (186-192 MHz). Authorized power: 316-kw visual, 31.6-kw aural. Antenna: 1601-ft. above av. terrain, 499-ft. above ground, 2546-ft. above sea level.

Latitude 33° 03' 18"  
Longitude 114° 49' 37"

Transmitter: Top of Black Mtn.

News Service: AP.

Satellite Earth Station: Scientific-Atlanta; 7.2-meter.

Network Service: CBS.

Licensee: Pacific Media Corp., 646 Main St., El Centro.

Studio: 646 Main St., El Centro 92243. Telephone: 619-353-9990.

Mailing Address: Drawer 741, El Centro 92244.

Ownership: Esquire Inc., 100%. Robert Shields, pres.; John Smart, v.p.; Robert Martins, v.p. & gen. mgr.; Ralph S. Brown Jr., secy.; Richard Mechling, treas. Esquire Inc. also owns KESQ-TV, Palm Springs, Cal. Note: Sale to Cimarron Bcstg. pends.

Began Operation: Dec. 6, 1968. Sale to present owner by United Bcstg. approved by FCC Sept. 22, 1981.

Represented (sales) by Seltel Inc.

Represented (legal) by Cohn & Marks.

Represented (engineering) by Hammett & Edison Inc.

Personnel:

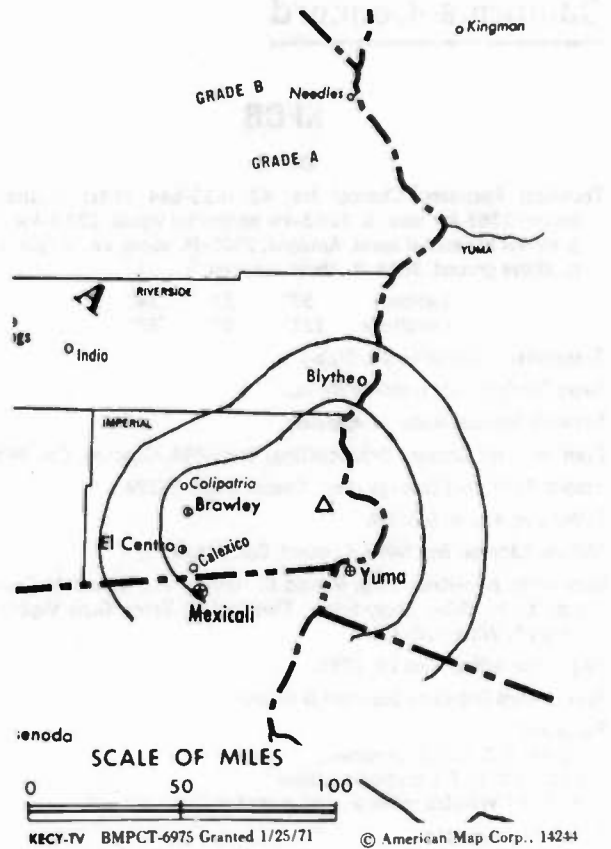
ROBERT MARTINS, vice president & general manager.  
BILL GLENN, program director.

Highest 30 Sec. Rate (May 1983): \$205.

NETWORK BASE HOURLY RATE: \$110.

Total Households: © MSI Consumer Market Data as of 1/1/83 TV Homes: TV% and Circulation © 1983 Arbitron County coverage based on Arbitron study.

Net Weekly Circulation	State County	Total Households	TV Households	%
50% & Over	ARIZONA Yuma-La Paz	32,900	31,100	95



Net Weekly Circulation	State County	Total Households	TV Households	%
50% & Over	CALIFORNIA Imperial	30,100	28,100	93
Between 5-24%	CALIFORNIA Riverside East	7,200	6,900	97
<b>Station Totals</b>		<b>70,200</b>	<b>66,100</b>	<b>94</b>
<b>Net Weekly Circulation (1983)</b>			<b>42,700</b>	
<b>Average Daily Circulation (1983)</b>			<b>22,100</b>	

# California-Eureka

## KIEM-TV

Ch. 3

Technical Facilities: Channel No. 3 (60-66 MHz). Authorized power: 100-kw visual, 20-kw aural. Antenna: 1650-ft. above av. terrain, 249-ft. above ground, 3025-ft. above sea level.

Latitude 40° 43' 52"  
Longitude 123° 57' 06"

Transmitter: Redwood Peak, 12-mi. SE of Eureka.

News Service: AP.

Satellite Earth Station: Paracclipse; 4-meter.

Network Service: CBS, NBC.

Licensee: California Oregon Radio Co.

Studio: 5650 S. Broadway, Eureka, Cal. 95501.

Telephone: 707-493-3123. TWX: 510-742-6014.

Ownership: Ingham Communications Inc. Harvey Ingham, pres., 50%; Richard Ingham, v.p.-treas., 50%; Jean Ingham, secy. Richard Ingham also owns WTRS-AM-FM, Dunnellon, Fla.

Began Operation: Oct. 25, 1953. Sale by William B. Smullin to Wayne Vickers, et al., approved by FCC Oct. 25, 1961. Sale to present owners approved July 29, 1975.

Represented (sales) by Seltel Inc.

Represented (legal) by Haley, Bader & Potts.

Personnel:

HARVEY INGHAM, president & general manager.  
MARSHA DALY, general sales manager.  
DONALD R. KING, operations manager.  
ERNEST PENDERGRAFT, chief engineer.  
BRUCE LANG, news director.

Highest One Hour Rate: \$300.

Highest 30 Sec. Rate: \$150.

NETWORK BASE HOURLY RATE: \$275.

Total Households: © MSI Consumer Market Data as of 1/1/83 TV Homes: TV% and Circulation © 1983 Arbitron County coverage based on Arbitron study.

Net Weekly Circulation	State County	Total Households	TV Households	%
50% & Over	<b>CALIFORNIA</b>			
	Del Norte	7,500	7,000	93
	Humboldt	43,900	42,100	96
	<b>OREGON</b>			
	Curry	7,500	6,900	92
<b>Station Totals</b>		<b>58,900</b>	<b>56,000</b>	<b>95</b>
Net Weekly Circulation (1983)			<b>54,900</b>	
Average Daily Circulation (1983)			<b>36,000</b>	



Media Brokerage Specialist  
CATV, TV and Radio

**THE  
TED HEPBURN  
COMPANY**

Ted Hepburn, President Todd Hepburn, VP, CATV Division  
Heidi Hepburn-Jepsen, VP, Small Markets  
P.O. Box 42401, Cincinnati, Ohio 45242 (513) 791-8730



# California-Eureka

## KVIQ-TV

Ch. 6

Technical Facilities: Channel No. 6 (82-88 MHz). Authorized power: 100-kw visual, 10.5-kw aural. Antenna: 1740-ft. above av. terrain, 377-ft. above ground, 3049-ft. above sea level.

Latitude 40° 43' 36"  
Longitude 123° 58' 18"

Transmitter: 10.8-mi. SE of Eureka.

News Service: UPI.

Satellite Earth Station: Paradigm; 3.7-meter.

Network Service: ABC, NBC.

Licensee: California Northwest Broadcasting Co., Box 1019, Eureka, Cal. 95501.

Studio: 1800 Broadway, Eureka, Cal.

Telephone: 707-443-3061. TWX: 510-742-6265.

Ownership: Carl & Leah McConnell, 100%.

Began Operation: April 1, 1958. Sale to present owners by Carroll R. Hauser (50%) and Shasta Telecasting Corp. (50%), approved May 16, 1960 by FCC (Television Digest, Vol. 16:22, 24).

Represented (sales) by Katz Television.

Represented (legal) by James E. Greeley.

Represented (engineering) by Hammett & Edison Inc.

Personnel:

CARL R. McCONNELL, president.

LYNN OLSEN, general manager.

PATTISON CHRISTENSEN, sales manager.

SALLIE KNOWLTON, program director.

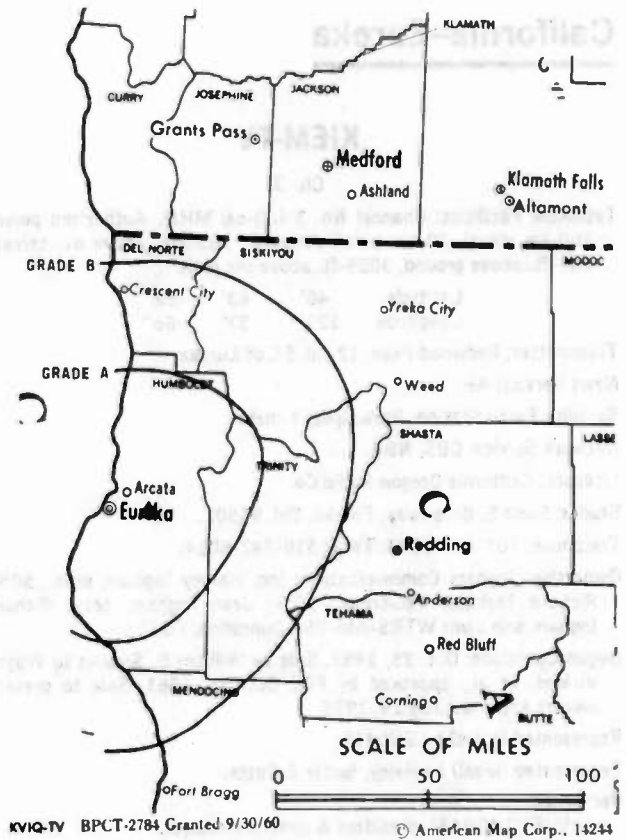
ERIC WIEGERS, news director.

MIKE FEIST, director of engineering.


Highest 30 Sec. Rate (July 26, 1983): \$425.

Total Households: © MSI Consumer Market Data as of 1/1/83 TV Homes: TV% and Circulation © 1983 Arbitron County coverage based on Arbitron study.

Net Weekly Circulation	State County	Total Households	TV Households	%
50% & Over	<b>CALIFORNIA</b>			
	Del Norte	7,500	7,000	93
	Humboldt	43,900	42,100	96
	<b>OREGON</b>			
	Curry	7,500	6,900	92
Between 5-24%	<b>CALIFORNIA</b>			
	Lake	17,100	15,900	93
Station Totals		76,000	71,900	94
Net Weekly Circulation (1983)			53,200	
Average Daily Circulation (1983)			34,200	



# BLACKBURN & COMPANY, INC.



**RADIO • TV • CATV • NEWSPAPER BROKERS  
NEGOTIATIONS • FINANCING • APPRAISALS**

CHICAGO	333 N. Michigan Ave., 60601	(312) 346-6460
WASHINGTON, D.C.	1111 19th St., N.W., 20036	(202) 331-9270
ATLANTA	400 Colony Sq., #1004, 30361	(404) 892-4655
BEVERLY HILLS	9465 Wilshire Blvd., 90212	(213) 274-8151

# California-Fresno

## KAIL

Ch. 53

Technical Facilities: Channel No. 53 (704-710 MHz). Authorized power: 708-kw max. & 427-kw horizontal visual, 70.8-kw max. & 42.7-kw horizontal aural. Antenna: 1850-ft. above av. terrain, 70-ft. above ground, 4570-ft. above sea level.

Latitude 37° 04' 22.5"  
Longitude 119° 25' 51.6"

Transmitter: Bald Mtn., 0.25-mi. S of Meadow Lakes.

News Service: Biznet News.

Satellite Earth Stations: Scientific-Atlanta; 5-meter.

Network Service: None, independent.

Licensee: Trans America Broadcasting Corp., 6803 West Blvd., Inglewood, Cal.

Studio & Office: 5255 E. Alluvial Ave., Fresno, Cal.

Mailing Address: Box 5188, Fresno 93755.

Telephone: 209-299-9753.

Ownership: Albert John Williams, 79.9%; Jack M. Reeder, 20.1%. They also own KTYM(AM), Inglewood, Cal.

Began Operation: December 18, 1961. Sale to present owner by B. L. Golden & L. W. Fawns approved Dec. 21, 1966 by FCC (Television Digest, Vol. 6:52). Left air April 17, 1973. Resumed operation Oct. 7, 1976.

Represented (legal) by Miller & Fields.

Represented (engineering) by Carl T. Jones Associates.

Personnel:

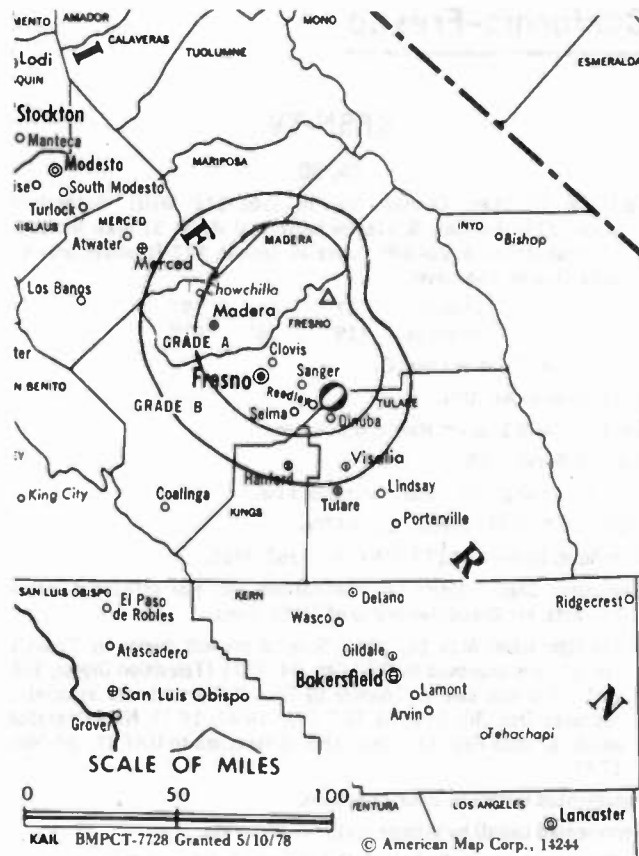
GERARDO BORREGO, vice president.

JOHN LOCKHART, manager.

Highest 30 Sec. Rate (Sept. 12, 1983): \$250.

Total Households: © MSI Consumer Market Data as of 1/1/83 TV Homes: TV% and Circulation © 1983 Arbitron County coverage based on Arbitron study.

Net Weekly Circulation	State County	Total Households	TV Households	%
Between 5-24%	CALIFORNIA Fresno	192,800	185,600	96



Net Weekly Circulation	State County	Total Households	TV Households	%
Between 5-24%	Kings	24,900	23,800	95
	Madera	23,200	22,200	96
	Tulare	87,200	83,500	96
<b>Station Totals</b>		<b>328,100</b>	<b>315,100</b>	<b>96</b>
<b>Net Weekly Circulation (1983)</b>			<b>35,400</b>	
<b>Average Daily Circulation (1983)</b>			<b>8,300</b>	

# California--Fresno

## KFSN-TV

Ch. 30

Technical Facilities: Channel No. 30 (566-572 MHz). Authorized power: 3720-kw max. & 316-kw horizontal visual, 31.6-kw horizontal aural. Antenna: 2040-ft. above av. terrain, 272-ft. above ground, 4751-ft. above sea level.

Latitude 37° 04' 39"  
Longitude 119° 26' 01"

Transmitter: Meadow Lake, Cal.

News Services: AP, UPI.

Satellite Earth Station: Harris; 6.1-meter.

Network Service: CBS.

Licensee: Capital Cities Communications Inc.

Studio: 1777 G St., Fresno, Cal. 93706.

Telephone: 209-442-1170. TWX: 910-362-3911.

Ownership: Capital Cities Communications Inc. For officers & other interests, see Group Ownership of TV Stations.

Began Operation: May 10, 1956. Sale to present owner by Triangle Publications approved by FCC Feb. 24, 1971 (Television Digest, Vol. 11:9). Previous sale to Triangle by Paul R. Bartlett and associates approved Dec. 30, 1958 by FCC (Vol. 14:47; 15:1). Note: Operated on Ch. 12 until Feb. 17, 1961, when it switched to UHF Ch. 30 (Vol. 17:8).

Represented (sales) by Blair Television.

Represented (legal) by Wilmer, Cutler & Pickering.

Represented (engineering) by Moffet, Larson & Johnson, P.C.

### Personnel:

MARC EDWARDS, vice president & general manager.

DUDLEY FEW, general sales manager.

WILL McMANUS, local sales manager.

STEPHEN WEBER, director of engineering.

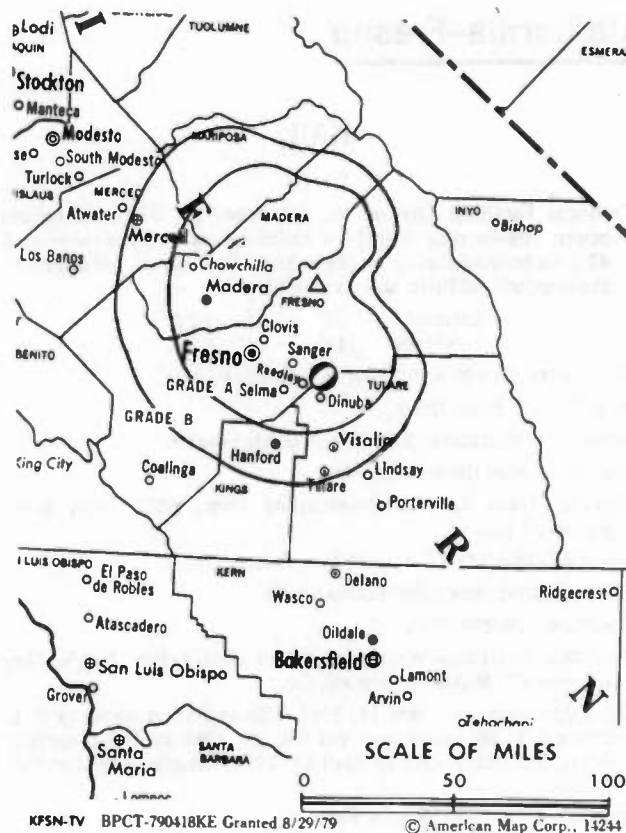
MARK GLEESON, program director.

Highest 30 Sec. Rate: \$1000.

NETWORK BASE HOURLY RATE: \$900.

Total Households: © MSI Consumer Market Data as of 1/1/83 TV Homes: TV% and Circulation © 1983 Arbitron County coverage based on Arbitron study.

Net Weekly Circulation	State County	Total Households	TV Households	%
50% & Over	<b>CALIFORNIA</b>			
	Fresno	192,800	185,600	96
	Kings	24,900	23,800	95



Net Weekly Circulation	State County	Total Households	TV Households	%
50% & Over	Madera	23,200	22,200	96
	Merced	48,400	46,500	96
	Tulare	87,200	83,500	96
<b>CALIFORNIA</b>				
Between 25-49%	Mariposa	4,600	4,300	93
<b>CALIFORNIA</b>				
Between 5-24%	Stanislaus	103,800	99,000	95
<b>Station Totals</b>		484,900	464,900	95
<b>Net Weekly Circulation (1983)</b>			329,200	
<b>Average Daily Circulation (1983)</b>			205,700	

# California--Hanford-Fresno

## KFTV

Ch. 21

Technical Facilities: Channel No. 21 (512-518 MHz). Authorized power: 1790-kw max. & 131-kw horizontal visual, 327-kw max. & 23.8-kw horizontal aural. Antenna: 1840-ft. above av. terrain, 160-ft. above ground, 4610-ft. above sea level.

Latitude 37° 04' 24"  
Longitude 119° 25' 42"

Holds CP for change to 2820-kw max. & 151-kw horizontal visual, 282-kw max. & 15-kw horizontal aural, 1830-ft. above av. terrain, 160-ft. above ground, 4600-ft. above sea level.

Transmitter: Bald Mtn., 52-mi. NE of Hanford.

News Service: SIN.

Satellite Earth Station: Scientific-Atlanta; 4.6-meter.

Network Service: Spanish International Network.

Licensee: Spanish International Communications Corp., 721 N. Bronson Ave., Los Angeles, Cal. 90038.

Studio: 8515 E. Lacey Blvd., Hanford, Cal. 93230.

Telephone: 209-584-3362.

Ownership: See KMEX-TV, Los Angeles.

Began Operation: Feb. 27, 1962 as KDAS; left air May 13 1966 (Television Digest, Vol. 6:22). Sale to present owner approved March 19, 1969. Resumed operation Sept. 20, 1972.

Represented (sales) by Spanish International Network Inc.

Represented (legal) by Norman P. Leventhal.

Represented (engineering) by Jules Cohen & Associates.

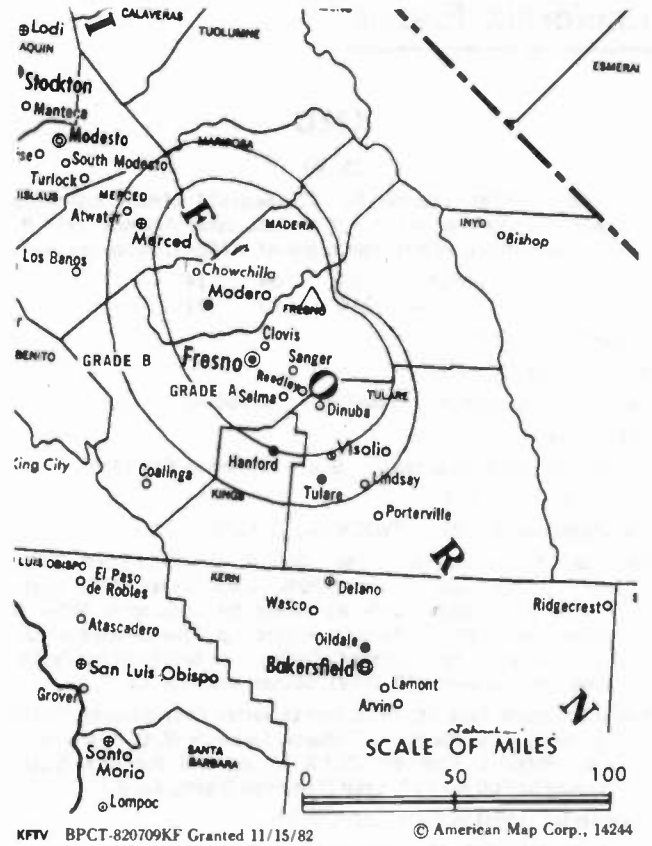
### Personnel:

- AUGUST RUIZ, general manager.
- RAY CARRASCO, general sales manager.
- STEVE LEBEL, chief engineer.
- PEDRO SANTOS, programming.

Highest 30 Sec. Rate (Sept. 1983): \$225.

Total Households: © MSI Consumer Market Data as of 1/1/83 TV Homes: TV% and Circulation © 1983 Arbitron County coverage based on Arbitron study.

Net Weekly Circulation	State County	Total Households	TV Households	%
<b>CALIFORNIA</b>				
Between 5-24%	Fresno	192,800	185,600	96
	Kings	24,900	23,800	95
	Tulare	87,200	83,500	96
<b>Station Totals</b>		<b>304,900</b>	<b>292,900</b>	<b>96</b>
Net Weekly Circulation (1983)			29,200	
Average Daily Circulation (1983)			13,700	



Media Brokerage Specialist  
CATV, TV and Radio

# THE TED HEPBURN COMPANY

Ted Hepburn, President Todd Hepburn, VP, CATV Division  
Heidi Hepburn Jebson, VP, Small Markets  
P.O. Box 42401, Cincinnati, Ohio 45242 (513) 791-8730

# California-Fresno

## KJEO

Ch. 47

Technical Facilities: Channel No. 47 (668-674 MHz). Authorized power: 2624-kw max. visual, 529-kw max. aural. Antenna: 1959-ft. above av. terrain, 262-ft. above ground, 4742-ft. above sea level.

Latitude 37° 04' 14"  
Longitude 119° 25' 31"

Transmitter: Bald Mtn.

News Services: UPI, ABC.

Satellite Earth Station: Common Carrier; Microdyne; 7-meter.

Network Service: ABC.

Licensee: Retlaw Enterprises Inc., Box 5455, Fresno, Cal. 93755.

Studio: 4880 N. First St.

Telephone: 209-222-2411. TWX: 910-362-3181.

Ownership: Retlaw Enterprises Inc. Lillian B. Disney, co-chmn., 30%; Sharon Disney Lund, co-chmn., 30%; Diane Disney Miller, pres., 24% (holds additional 16% as trustee for Christopher Miller & Joanna Miller Runeare); Royal Clark, exec. v.p.; Charles Romero, v.p., administration & secy.; Joseph C. Drilling, v.p., broadcasting. Retlaw Enterprises also owns KMST(TV), Salinas-Monterey, Cal.

Began Operation: Sept. 20, 1953. Sale to Retlaw Enterprises by Shasta Telecasting Corp. (George C. Fleharty, Laurence W. Carr, Morris K. Cohen, Robert L. Hammett, Carl R. McConnell & Russell K. Olsen) approved by FCC April 17, 1968 (Television Digest, Vol. 8:17).

Represented (sales) by Petry Television Inc.

Represented (legal) by McKenna, Wilkinson & Kittner.

Represented (engineering) by Hammett & Edison Inc.

### Personnel:

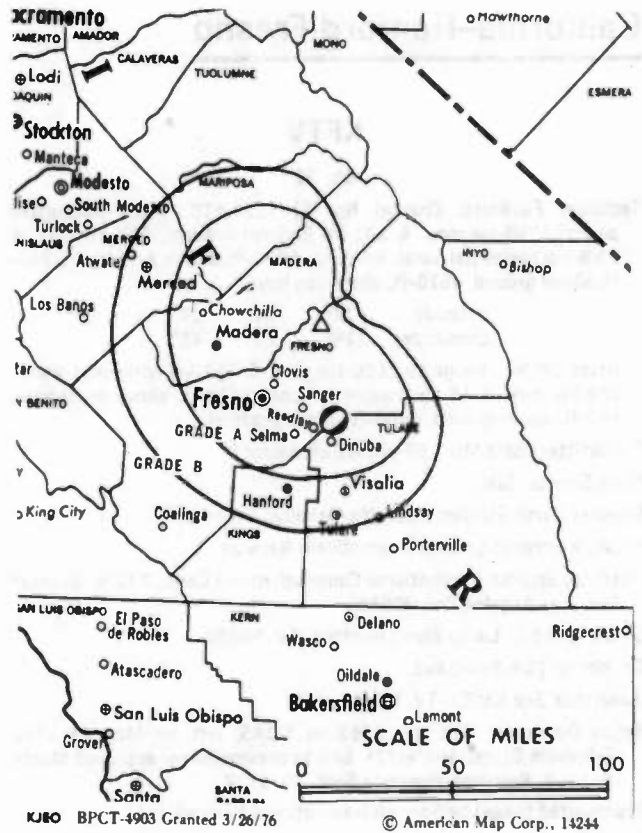
- JOSEPH C. DRILLING, president.
- WILLIAM SAWYERS, vice president & general manager.
- WILBUR HEATH, program director.
- ANDY MASTORAS, vice president & business manager.
- JANICE CROSBY, vice president, broadcast standards.
- JOHN CASTLETON, sales manager.
- KEN HOLDEN, chief engineer.
- LARRY MAYFIELD, assistant chief engineer.
- PATRICE COULTER, traffic manager.
- MIKE REECE, promotion manager.
- DICK DRILLING, news director.
- CARRELL HALLEY, director of public affairs.

Highest One Hour Rate: \$4000.

Highest 30 Sec. Rate: \$1000.

NETWORK BASE HOURLY RATE: \$600.

Total Households: © MSI Consumer Market Data as of 1/1/83 TV Homes: TV% and Circulation © 1983 Arbitron County coverage based on Arbitron study.



Net Weekly Circulation	State County	Total Households	TV Households	%
<b>50% &amp; Over</b>	<b>CALIFORNIA</b>			
	Fresno	192,800	185,600	96
	Kings	24,900	23,800	95
	Madera	23,200	22,200	96
	Merced	48,400	46,500	96
<b>Between 25-49%</b>	<b>CALIFORNIA</b>			
	Mariposa	4,600	4,300	93
<b>Between 5-24%</b>	<b>CALIFORNIA</b>			
	Stanislaus	103,800	99,000	95
<b>Station Totals</b>		<b>484,900</b>	<b>464,900</b>	<b>95</b>
<b>Net Weekly Circulation (1983)</b>			<b>304,000</b>	
<b>Average Daily Circulation (1983)</b>			<b>175,600</b>	

# California—Fresno

## KSEE

Ch. 24

Technical Facilities: Channel No. 24 (530-536 MHz). Authorized power: 1600-kw max. & 191-kw horizontal visual, 153-kw max. & 38-kw horizontal aural. Antenna: Directional, 2350-ft. above av. terrain, 321-ft. above ground, 3713-ft. above sea level.

Latitude 36° 44' 45"  
Longitude 119° 16' 53"

Transmitter: Bear Mtn.

News Services: AP, UPI, Weatherfax.

Map Note: Contours calculated by revised Sec. 73.699 of FCC Rules not available.

Network Service: NBC.

Licensee: San Joaquin Communications Corp., 1544 Van Ness Ave., Fresno, Cal. 93721.

Studio: 1544 Van Ness Ave.

Telephone: 209-237-2424. TWX: 910-362-2403.

Ownership: Meredith Corp. For other interests, see Group Ownership of TV Stations.

Began Operation: June 1, 1953. Sale to present owner by San Joaquin Communications Corp. approved by FCC March 31, 1983 (Television Digest, Vol. 22:22, 45). Sale to San Joaquin by McClatchy Newspapers approved by FCC Nov. 18, 1980 (Vol. 19:19).

Represented (sales) by MMT Sales Inc.

Represented (legal) by Pierson, Ball & Dowd.

Represented (engineering) by Cohen & Dippell.

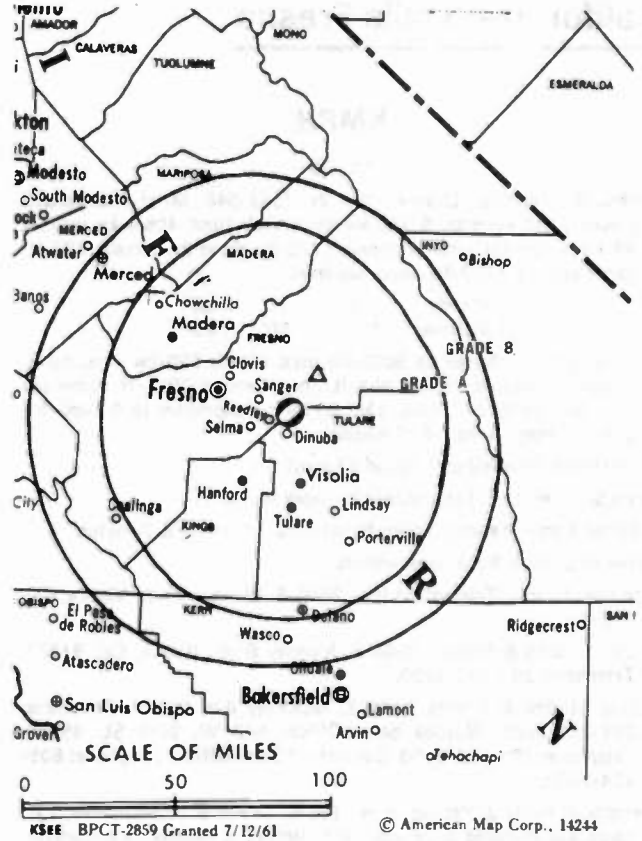
Personnel:

- LAWRENCE RHODES, president & general manager.
- EDGAR L. DEATHERAGE, general sales manager.
- LEE JASON, programming director.
- LOIS PAGANINI, traffic manager.
- KEN PRESTON, director of engineering.

Highest 30 Sec. Rate (1983): \$2000.

NETWORK BASE HOURLY RATE: \$800.

Total Households: © MSI Consumer Market Data as of 1/1/83 TV Homes: TV% and Circulation © 1983 Arbitron County coverage based on Arbitron study.



Net Weekly Circulation	State County	Total Households	TV Households	%
<b>CALIFORNIA</b>				
50% & Over	Fresno	192,800	185,600	96
	Kings	24,900	23,800	95
	Madera	23,200	22,200	96
	Merced	48,400	46,500	96
	Tulare	87,200	83,500	96
<b>CALIFORNIA</b>				
Between 25-49%	Mariposa	4,600	4,300	93
<b>Station Totals</b>		<b>381,100</b>	<b>365,900</b>	<b>96</b>
<b>Net Weekly Circulation (1983)</b>			<b>313,600</b>	
<b>Average Daily Circulation (1983)</b>			<b>181,900</b>	





# California--Visalia-Fresno

## KMPH

Ch. 26

Technical Facilities: Channel No. 26 (542-548 MHz). Authorized power: 2950-kw max. & 363-kw horizontal visual, 406.4-kw max. & 49-kw horizontal aural. Antenna: 2730-ft. above av. terrain, 252-ft. above ground, 5922-ft. above sea level.

Latitude 36° 17' 12"  
Longitude 118° 50' 20"

Holds CP for change to 5000-kw max. visual, 500-kw max. aural, 2000-ft. above av. terrain, 965-ft. above ground, 7965-ft. above sea level, lat. 36°43'04", long. 118° 53'09"; transmitter to 0.3-mi. NE Generals Hwy., 4-mi. SE of Wilsonia.

Transmitter: Blue Ridge in Sequoia Forest.

News Services: UPI, Independent Network News.

Satellite Earth Stations: Scientific-Atlanta; 10-meter & 7-meter.

Network Service: None, independent.

Licensee: Pappas Telecasting Inc., 2600 S. Mooney Blvd., Visalia, Cal. 93277.

Visalia Studios & Offices: 2600 S. Mooney Blvd., Visalia, Cal. 93277. Telephone: 209-733-2600.

Fresno Studios & Offices: 5111 E. McKinley Ave. 93727. Telephone: 209-255-2600. Merced Sales Office: 642 W. 20th St. 95340. Telephone: 209-383-2600. Bakersfield Sales Office: Telephone: 805-324-2600.

Ownership: Harry J. Pappas, pres., 100%; LeBon G. Abercrombie, v.p., corporate planning & development; Robert E. Denton, v.p.-controller; Joseph A. Shaffer, v.p., programming; Dennis J. Davis, v.p., finance; Stella A. Pappas, secy.-treas.; Dale Kelly, chief engineer. Pappas Telecasting also owns WHNS(TV), Asheville, N.C.; KGEN(AM), Tulare, Cal.; is applicant for Ch. 42, Omaha, Neb.

Began Operation: Oct. 11, 1971. Sale to present owner approved by FCC May 31, 1978.

Represented (sales) by Katz Independent TV Sales.

Represented (legal) by Fletcher, Heald & Hildreth.

Represented (engineering) by Cecil Lynch.

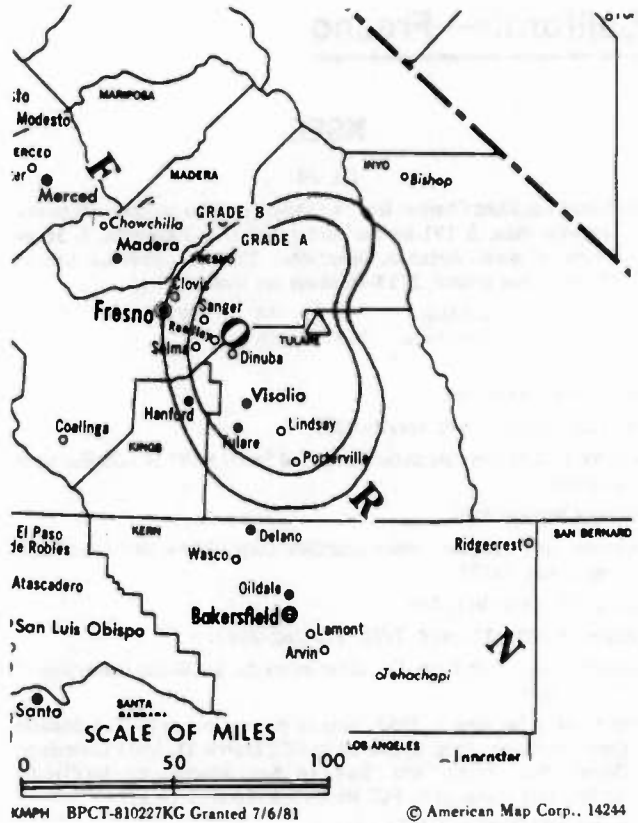
### Personnel:

HARRY J. PAPPAS, general manager.  
JOSEPH A. SHAFFER, program manager.  
MICHAEL GRANADOS, national marketing manager.  
GARY PLUMLEE, northern division marketing manager.  
STEVEN VOURAKIS, southern division marketing manager.  
ROBERT E. DENTON, controller.  
DALE KELLY, chief engineer.  
FRAN RIX, traffic manager.  
DICK CARR, news director.  
JAMES MYERS, promotion manager.  
HELEN LANE, film/shipping director.

Highest One Hour Rate (Aug. 20, 1983): \$6000.

Highest 30 Sec. Rate (Aug. 20, 1983): \$750.

Total Households: © MSI Consumer Market Data as of 1/1/83 TV Homes: TV% and Circulation © 1983 Arbitron County coverage based on Arbitron study.



Net Weekly Circulation	State County	Total Households	TV Households	%
50% & Over	<b>CALIFORNIA</b>			
	Fresno	192,800	185,600	96
	Kings	24,900	23,800	95
	Madera	23,200	22,200	96
	Merced	48,400	46,500	96
Tulare	87,200	83,500	96	
Between 25-49%	<b>CALIFORNIA</b>			
	Kern West	127,100	122,700	97
	Mariposa	4,600	4,300	93
<b>Station Totals</b>		<b>508,200</b>	<b>488,600</b>	<b>96</b>
<b>Net Weekly Circulation (1983)</b>			<b>348,800</b>	
<b>Average Daily Circulation (1983)</b>			<b>181,000</b>	

## MALARKEY-TAYLOR ASSOCIATES

Telecommunications Finance, Management and Engineering Consultants

1301 Pennsylvania Ave., NW Washington, DC 20004 (202) 737-2300

# California--Los Angeles

## KABC-TV

Ch. 7

Technical Facilities: Channel No. 7 (174-180 MHz). Authorized power: 158-kw visual, 31.7-kw aural. Antenna: 2979-ft. above av. terrain, 237-ft. above ground, 5944-ft. above sea level.

Latitude 34° 13' 36"  
Longitude 118° 03' 59"

Transmitter: Mt. Wilson.

AM Affiliate: KABC, 5-kw, 790 kHz.

FM Affiliate: KLOS, 20-kw, 95.5 MHz (No. 238), 196-ft.

News Services: AP, UPI, City News Service.

Network Service: ABC.

Licensee: American Broadcasting Companies Inc., 1330 Ave. of the Americas, New York, N.Y. 10020.

Studio: Prospect & Talmadge Sts., Hollywood 90027.

Telephone: 213-557-7777. TWX: 213-666-1240.

Ownership: See WABC-TV, New York.

Began Operation: Sept. 16, 1949 as KECA-TV.

Represented (sales) by ABC Television Spot Sales Inc.

Represented (legal) by McKenna, Wilkinson & Kittner.

### Personnel:

- THOMAS K. VAN AMBURG, vice president & general manager.
- LEN SPAGNOLETTI, general sales manager.
- JOHN RIEDL, national sales manager.
- MICHAEL KINCAID, local sales manager.
- CRAIG HAFFNER, program director.
- TERRY CROFOOT, news director.
- MARTIN KIRSCHEN, director, finance.
- STEVE SCHAEFER, sales service manager.
- RANDY HOOPER, dir., operations, production, planning & control.
- GERALD MINNUCCI, dir. of creative services.
- WILLIAM F. DRYER, director of engineering.
- ANDRES CHAVEZ, film director.
- BILL JOHNSON, research director.

Rates: On request.

NETWORK BASE HOURLY RATE: \$5100.

Total Households: © MSI Consumer Market Data as of 1/1/83 TV Homes: TV% and Circulation © 1983 Arbitron County coverage based on Arbitron study.

Net Weekly Circulation	State County	Total Households	TV Households	%
<b>50% &amp; Over</b>	<b>CALIFORNIA</b>			
	Inyo	7,700	6,900	90
	Kern East	23,000	22,200	96
	Los Angeles	2,790,900	2,715,100	97
	Orange	750,900	737,600	98
	Riverside Central	54,300	52,200	96



Net Weekly Circulation	State County	Total Households	TV Households	%
<b>50% &amp; Over</b>	Riverside West	205,700	198,100	96
	San Bernardino	335,000	324,400	97
	Ventura	191,000	186,400	98
<b>Between 25-49%</b>	<b>CALIFORNIA</b>			
	Imperial	30,100	28,100	93
	San Luis Obispo	64,700	61,900	96
	Santa Barbara North	49,900	48,000	96
	Santa Barbara South	65,800	63,200	96
<b>Between 5-24%</b>	<b>CALIFORNIA</b>			
	Kern West	127,100	122,700	97
San Diego	730,500	710,100	97	
<b>Station Totals</b>		<b>5,426,600</b>	<b>5,276,900</b>	<b>97</b>
<b>Net Weekly Circulation (1983)</b>			<b>3,791,200</b>	
<b>Average Daily Circulation (1983)</b>			<b>2,223,300</b>	

# California-Los Angeles

## KCOP

Ch. 13

Technical Facilities: Channel No. 13 (210-216 MHz). Authorized power: 162-kw visual, 21.4-kw aural. Antenna: 2950-ft. above av. terrain, 240-ft. above ground, 5920-ft. above sea level.

Latitude 34° 13' 42"  
Longitude 118° 04' 02"

Transmitter: Mt. Wilson.

News Service: UPI.

Satellite Earth Station: In operation.

Network Service: None, independent.

Licensee: KCOP Television Inc., 915 N. La Brea Ave., Hollywood, Cal. 90038.

Studio: 915 N. La Brea Ave.

Telephone: 213-851-1000. TWX: 910-321-4197.

Ownership: Chris-Craft Television Inc., 100%. For officers and principal stockholders, see KPTV, Portland, Ore.

Began Operation: Sept. 17, 1948. Sale to Chris-Craft (formerly NAFI Corp.) by Bing Crosby, Kenyon Brown, George L. Coleman & Joseph A. Thomas approved Jan. 27, 1960 by FCC (Television Digest, Vol. 15:33, 36, 43; 16:5). Previous sale to Crosby et al. by Copley Press approved Dec. 11, 1957 (Vol. 13:16, 22, 34, 50). Copley acquired station, operating as KLAC-TV, from Mrs. Dorothy Schiff Sonneborn Dec. 23, 1953 (Vol. 9:49, 32).

Represented (sales) by TeleRep Inc.

Represented (legal) by Hogan & Hartson.

### Personnel:

BILL FRANK, president & general manager.  
MIKE DURAND, local sales manager.  
ELLEN SAMBOR, local sales manager.  
PETER MATHES, national sales manager.  
DON SEARLE, research director.  
WIN KORABELL, director of engineering.  
JANE CLARK, business manager.  
PETER SCHLESINGER, mgr., program operations & new development.  
GARY DAVIS, creative services manager.  
JOHN BRAISLIN, gen. mgr., Chris-Craft Video Tape Center.  
SUZANNE HORENSTEIN, program manager.

Highest One Hour Rate: \$25,000.

Highest 30 Sec. Rate: \$5000.

Total Households: © MSI Consumer Market Data as of 1/1/83 TV Homes: TV% and Circulation © 1983 Arbitron County coverage based on Arbitron study.

Net Weekly Circulation	State County	Total Households	TV Households	%
50% & Over	<b>CALIFORNIA</b>			
	Kern East	23,000	22,200	96
	Los Angeles	2,790,900	2,715,100	97
	Orange	750,900	737,600	98
	Riverside West	205,700	198,100	96
	San Bernardino	335,000	324,400	97
	Ventura	191,000	186,400	98



Net Weekly Circulation	State County	Total Households	TV Households	%
Between 25-49%	<b>ARIZONA</b>			
	Yuma-La Paz	32,900	31,100	95
	<b>CALIFORNIA</b>			
	Imperial	30,100	28,100	93
	Inyo	7,700	6,900	90
	Riverside			
	Central	54,300	52,200	96
	San Diego	730,500	710,100	97
	San Luis Obispo	64,700	61,900	96
	Santa Barbara			
	North	49,900	48,000	96
	South	65,800	63,200	96
Between 5-24%	<b>NEW MEXICO</b>			
	Chaves	19,700	19,300	98
	Otero	15,400	15,000	97
	San Juan	28,500	26,800	94
Between 5-24%	<b>CALIFORNIA</b>			
	Kern West	127,100	122,700	97
Between 5-24%	<b>TEXAS</b>			
	El Paso	152,400	150,800	99
Station Totals		5,675,500	5,519,900	97
Net Weekly Circulation (1983)			2,921,600	
Average Daily Circulation (1983)			1,216,200	

# California-Los Angeles

## KHJ-TV

Ch. 9

Technical Facilities: Channel No. 9 (186-192 MHz). Authorized power: 162-kw visual, 32.4-kw aural. Antenna: 2960-ft. above av. terrain, 199-ft. above ground, 5929-ft. above sea level.

Latitude 34° 13' 38"  
Longitude 118° 04' 00"

Transmitter: Mt. Wilson.

News Services: AP/ITNA.

AM Affiliate: KHJ, 5-kw, 930 kHz.

FM Affiliate: KRTH, 58-kw, 101.1 MHz (No. 266), 2950-ft.

Network Service: None, independent.

Licensee: RKO General Inc., 5515 Melrose Ave., Hollywood, Cal. 90038.

Studio: 5515 Melrose Ave.

Telephone: 213-467-5459. TWX: 910-321-2345.

Ownership: See WOR-TV, New York.

Began Operation: Aug. 25, 1948, as KFI-TV. Sold to present licensee Aug. 1951 (Television Digest, Vol. 7:23, 32, 36).

Represented (sales) by Blair Television.

Represented (legal) by Pierson, Ball & Dowd.

### Personnel:

- CHUCK VELONA, vice president & general manager.
- FERNANDO DEL RIO, vice president, public affairs.
- TOM FRANSEN, vice president, community affairs.
- WALT BAKER, vice president, programming.
- SANDY RAHIMI, vice president & director of sales.
- ANN FOGELHUT, local sales manager.
- HANK OSTER, local sales manager.
- MARILYN HANSEN, national sales manager.
- ALAN TIMPSON, controller.
- DICK JOHNSON, production manager.
- DONNALEE NELSON, research director.
- BUCK EVANS, chief engineer.
- STEPHANIE BRADY, news director.
- BARBARA MASSEY, film supervisor.
- DICK PARADISE, advertising & promotion director.
- DOLORES FINLAY, publicity director.

Highest 30 Sec. Rate: \$1050.

Total Households: © MSI Consumer Market Data as of 1/1/83 TV Homes: TV% and Circulation © 1983 Arbitron County coverage based on Arbitron study.

Net Weekly Circulation	State County	Total Households	TV Households	%
<b>50% &amp; Over</b>	<b>CALIFORNIA</b>			
	Los Angeles	2,790,900	2,715,100	97
	Orange	750,900	737,600	98
	Riverside West	205,700	198,100	96
	San Bernardino	335,000	324,400	97
<b>Between 25-49%</b>	<b>ARIZONA</b>			
	Yuma-La Paz	32,900	31,100	95
	<b>CALIFORNIA</b>			
	Imperial	30,100	28,100	93
	Inyo	7,700	6,900	90



KHJ-TV BPCT-1853 Granted 5/24/54

© American Map Corp., 14244

Net Weekly Circulation	State County	Total Households	TV Households	%
<b>Between 25-49%</b>	<b>Kern East</b>	23,000	22,200	96
	<b>Kern West</b>	127,100	122,700	97
	<b>Riverside</b>			
	Central	54,300	52,200	96
	San Luis Obispo	64,700	61,900	96
	<b>Santa Barbara</b>			
	North	49,900	48,000	96
	<b>Santa Barbara</b>			
	South	65,800	63,200	96
	Ventura	191,000	186,400	98
<b>NEW MEXICO</b>	Eddy	17,600	17,200	98
	Otero	15,400	15,000	97
	<b>CALIFORNIA</b>			
<b>Between 5-24%</b>	Riverside East	7,200	6,900	97
	San Diego	730,500	710,100	97
<b>NEW MEXICO</b>	Chaves	19,700	19,300	98
	San Juan	28,500	26,800	94
	<b>TEXAS</b>			
	El Paso	152,400	150,800	99
<b>Station Totals</b>		<b>5,700,300</b>	<b>5,544,000</b>	<b>97</b>
<b>Net Weekly Circulation (1983)</b>			<b>2,588,300</b>	
<b>Average Daily Circulation (1983)</b>			<b>911,100</b>	

# California—Los Angeles

## KMEX-TV

Ch. 34

Technical Facilities: Channel No. 34 (590-596 MHz). Authorized power: 1950-kw max. & 200-kw horizontal visual, 195-kw max. & 20-kw horizontal aural. Antenna: 2940-ft. above av. terrain, 190-ft. above ground, 5896-ft. above sea level.

Latitude 34° 13' 35"  
Longitude 118° 03' 56"

Transmitter: Mt. Wilson.

News Services: UPI, City News.

Satellite Earth Stations: Scientific-Atlanta; 10-meter & 7-meter.

Network Service: Spanish International Network.

Licensee: Spanish International Communications Corp., 5420 Melrose Ave., Hollywood, Cal. 90038.

Studio: 721 North Bronson Ave., Hollywood, Cal. 90038.

Telephone: 213-466-8131.

Ownership: Laura Investment Co., 20%; Fouce Amusement Enterprises Inc., 25.4%; Reynold V. Anselmo, 23.9%; James Jacobson, 9.1%; Daniel Villanueva, 5.9%; Emilio Nicolas, 6.7%; 25 others, none with as much as 3%. Officers: Reynold V. Anselmo, pres.; Julian M. Kaufman, Emilio Nicolas, Daniel Villanueva, Joaquin Blaya, v.p.s.; Ronald S. Rosen, asst. secy. Same interests also operate KWEX-TV, San Antonio, Tex.; WLTV, Miami, Fla.; KFTV, Hanford, Cal.; WXTV, Paterson, N.J. Anselmo, Villanueva & Nicolas have interest in KDTV, Ch. 14, San Francisco & KTVW-TV, Ch. 33, Phoenix, Ariz.

Began Operation: September 30, 1962.

Represented (sales) by Spanish International Network.

Represented (legal) by Norman P. Leventhal.

Represented (engineering) by Jules Cohen & Associates.

### Personnel:

DANIEL VILLANUEVA, president & general manager.  
RICHARD MORSE, chief engineer.  
SANDRA D. GIBSON, station manager.  
CHARLES BARRY, general sales manager.  
GERARDO PALLARES, program director.  
RICHARD LANCE, controller.

Highest 30 Sec. Rate: N.A.



Total Households: © MSI Consumer Market Data as of 1/1/83 TV Homes: TV% and Circulation © 1983 Arbitron County coverage based on Arbitron study.

Net Weekly Circulation	State County	Total Households	TV Households	%
<b>CALIFORNIA</b>				
Between 5-24%	Los Angeles	2,790,900	2,715,100	97
<b>Station Totals</b>		<b>2,790,900</b>	<b>2,715,100</b>	<b>97</b>
<b>Net Weekly Circulation (1983)</b>			<b>399,200</b>	
<b>Average Daily Circulation (1983)</b>			<b>251,800</b>	

# MEN TARGET/AID SEPARATES THE FROM THE BOYS

TARGET/AID can bring a whole new perspective to broadcast advertising. Now you can determine more than just the specific demographics of a broadcast audience; you can see what kind of consumers those numbers represent.

**ARBITRON® RATINGS**

# California-Los Angeles

**KNBC**

Ch. 4



NBC SPOT SALES

Technical Facilities: Channel No. 4 (66-72 MHz). Authorized power: 44.7-kw visual, 7.76-kw aural. Antenna: Non-directional, electrically tilted 2.5°, 3200-ft. above av. terrain, 496-ft. above ground, 6170-ft. above sea level.

Latitude 34° 13' 32"  
Longitude 118° 03' 52"

Transmitter: Mt. Wilson.

News Services: AP, UPI, City News.

Satellite Earth Station: Common Carrier; Andrew; 10-meter.

Network Service: NBC.

Licensee: National Broadcasting Co. Inc., 3000 W. Alameda Ave., Burbank, Cal. 91523.

Studio: 3000 W. Alameda Ave. Telephone: 213-840-4444.

TWX: 910-498-2752. Telex: 67-7237.

Ownership: See WNBC-TV, New York.

Began Operation: Jan. 16, 1949.

Represented (sales) by NBC Spot Sales.

**Personnel:**

THOMAS M. STRASZEWSKI, vice president & general manager.

DICK ASKIN, director, sales.

DAVID INGRAHAM, station manager.

ROBERT KENNEDY, manager, advertising & promotion.

CAROLE CARTWRIGHT, director, programming.

PATRICK WALLACE, director, business affairs.

JEFF GILBERT, sales manager.

JEFF KAZMARK, sales manager.

STEVE ANTONIOTTI, director of news.

PETAR SARDELICH, manager, production & operations.

HOWARD D. STURM, manager, public affairs.

HARRY BURBIDGE, chief engineer.

Highest One Hour Rate: \$9000.

Highest 30 Sec. Rate: On request.

Total Households: © MSI Consumer Market Data as of 1/1/83 TV Homes: TV% and Circulation © 1983 Arbitron County coverage based on Arbitron study.

Net Weekly Circulation	State County	Total Households	TV Households	%
<b>50% &amp; Over</b>	<b>CALIFORNIA</b>			
	Imperial	30,100	28,100	93
	Inyo	7,700	6,900	90
	Kern East	23,000	22,200	96
	Los Angeles	2,790,900	2,715,100	97



KNBC BRCT-81 Granted 3/15/63

© American Map Corp., 14244

Net Weekly Circulation	State County	Total Households	TV Households	%
<b>50% &amp; Over</b>	Orange	750,900	737,600	98
	Riverside			
	Central	54,300	52,200	96
	Riverside West	205,700	198,100	96
	San Bernardino	335,000	324,400	97
	Santa Barbara			
	North	49,900	48,000	96
	South	65,800	63,200	96
	Ventura	191,000	186,400	98
	<b>BETWEEN 5-24%</b>	<b>CALIFORNIA</b>		
Kern West		127,100	122,700	97
San Diego		730,500	710,100	97
San Luis Obispo		64,700	61,900	96
<b>NEVADA</b>	Lincoln	1,400	1,300	93
<b>Station Totals</b>	<b>5,428,000</b>	<b>5,278,200</b>	<b>97</b>	
<b>Net Weekly Circulation (1983)</b>		<b>3,769,600</b>		
<b>Average Daily Circulation (1983)</b>		<b>2,029,700</b>		



# California—Los Angeles

## KNXT

Ch. 2

Technical Facilities: Channel No. 2 (54-60 MHz). Authorized power: 46.8-kw visual, 9.33-kw aural. Antenna: 3140-ft. above av. terrain, 466-ft. above ground, 6126-ft. above sea level.

Latitude 34° 13' 57"  
Longitude 118° 04' 18"

Transmitter: Mt. Wilson.

AM Affiliate: KNX, 50-kw, 1070 kHz.

FM Affiliate: KNX-FM, 54-kw, 93.1 MHz (No. 226), 3036-ft.

News Services: AP, UPI, City News.

Network Service: CBS.

Licensee: CBS Inc., 6121 W. Sunset Blvd., Los Angeles 90028.

Studio: 6121 W. Sunset Blvd. Telephone: 213-460-3000.

Ownership: See WCBS-TV, New York.

Began Operation: May 6, 1948 as KTSL. Sold to present owner December 1950 (Television Digest, Vol. 6:46, 52).

Represented (sales) by CBS Television National Sales.

### Personnel:

- JAMES S. BENNETT, vice president & general manager.
- PHYLLIS KIRK BUSH, assistant to general manager.
- NAN TEPPER, director, station services.
- ANDREW FISHER, news director.
- LARRY FORSDICK, director of broadcasting.
- GORDON HUGHES, director of sales.
- MARY KELLOGG-JOSLYN, director of broadcasting.
- MICHAEL MISCHLER, director of communications.
- NORMAN BACON, director, planning & administration.
- DAVID CONANT, director of technical operations.
- ROBERT W. MOORE JR., director of research.

Rates: On request.

Total Households: © MSI Consumer Market Data as of 1/1/83 TV Homes: TV% and Circulation © 1983 Arbitron County coverage based on Arbitron study.

Net Weekly Circulation	State County	Total Households	TV Households	%
<b>CALIFORNIA</b>				
<b>50% &amp; Over</b>	Imperial	30,100	28,100	93
	Inyo	7,700	6,900	90
	Kern East	23,000	22,200	96
	Los Angeles	2,790,900	2,715,100	97
	Orange	750,900	737,600	98
	Riverside			
	Central	54,300	52,200	96
	Riverside West	205,700	198,100	96



Net Weekly Circulation	State County	Total Households	TV Households	%
<b>50% &amp; Over</b>	San Bernardino	335,000	324,400	97
	Santa Barbara			
	North	49,900	48,000	96
	Ventura	191,000	186,400	98
<b>CALIFORNIA</b>				
<b>Between 25-49%</b>	San Luis Obispo	64,700	61,900	96
	Santa Barbara			
	South	65,800	63,200	96
<b>CALIFORNIA</b>				
<b>Between 5-24%</b>	Kern West	127,100	122,700	97
	San Diego	730,500	710,100	97
<b>Station Totals</b>		<b>5,426,600</b>	<b>5,276,900</b>	<b>97</b>
<b>Net Weekly Circulation (1983)</b>				<b>3,768,000</b>
<b>Average Daily Circulation (1983)</b>				<b>2,029,400</b>

# THE TED HEPBURN COMPANY

**Media Brokerage Specialist CATV, TV and Radio**

**Ted Hepburn, President   Todd Hepburn, VP, CATV Division**  
**Heidi Hepburn Jebson, VP, Small Markets**  
 P.O. Box 42401, Cincinnati, Ohio 45242 (513) 791-8730

# California--Los Angeles

## KTLA

Ch. 5

Technical Facilities: Channel No. 5 (76-82 MHz). Authorized power: 50-kw visual, 5-kw aural. Antenna: 2990-ft. above av. terrain, 240-ft. above ground, 5967-ft. above sea level.

Latitude 34° 13' 35"  
Longitude 118° 03' 56"

Transmitter: Mt. Wilson.

News Services: AP, UPI, INDX, CNN, CNS.

Satellite Earth Station: Scientific-Atlanta; 10-meter.

Network Service: None, independent.

Licensee: Golden West Television Inc., 5800 Sunset Blvd., Box 500, Los Angeles, Cal. 90078.

Studio: 5800 Sunset Blvd., Box 500, Los Angeles 90078.

Telephone: 213-460-5500. TWX: 910-321-2417.

Ownership: Anthony B. Cassara, pres. & chief exec. officer; Robert C. Clark, treas.; Denis Trafecanty, chief financial officer; Golden West Associates I, 87.3%; Golden West Associates II, 2.7%; Anthony B. Cassara, William Schickler III, Steven A. Bell, Michael Elgner, John Jones, Eileen Geregthy, Thomas M. Arnost, Robert Clark, Bruce Johansen, Denis Trafecanty, Jack Wartlieb, Hector Highton, Don Patton, Johnny Grant. GWA I & II ownership: KKR Assoc., a ltd. partnership, gen. partner; ltd. partners to be named. KKR & Co. ownership: Jerome Kohlberg Jr., Henry R. Kravis, George R. Roberts & Robert I. MacDonnell, gen. partners; Donald J. Herdrich, Michael M. Michelson & Paul Raether, ltd. partners.

Began Operation: Jan. 22, 1947. Sale to present owners approved by FCC March 28, 1983 (Television Digest, Vol. 22:44) Sale to Gene Autry & The Signal Cos. by Paramount Television Productions approved May 13, 1964 by FCC (Vol. 3:44; 4:20).

Represented (sales) by Petry Television Inc.

Represented (legal) by Dow, Lohnes & Albertson.

### Personnel:

STEVEN A. BELL, vice president & general manager.  
MICHAEL EIGNER, vice president & general sales manager.  
DAVID SIMON, director of programming.  
JOHN R. JONES, local sales manager.  
EILEEN GEREHTY, local sales manager.  
TOM ARNOST, national sales manager.  
BRUCE L. BUZOGANY, director, advertising & promotion.  
MITCHELL NEDICK, director of finance & administration.  
JANE COLLINS, director of research.  
IRA GOLDSTONE, director of engineering.  
HEC HIGHTON, v.p. & director of production/sports.  
BARBARA GOLDFARB, dir. of business affairs/legal counsel.  
JEFF WALD, news director.  
FLO JENKINS, publicity director.

Highest 30 Sec. Rate: On request.

Total Households: © MSI Consumer Market Data as of 1/1/83 TV Homes: TV% and Circulation © 1983 Arbitron County coverage based on Arbitron study.

Net Weekly Circulation	State County	Total Households	TV Households	%
<b>50% &amp; Over</b>	<b>CALIFORNIA</b>			
	Imperial	30,100	28,100	93
	Inyo	7,700	6,900	90
	Kern East	23,000	22,200	96
	Los Angeles	2,790,900	2,715,100	97
	Orange	750,900	737,600	98
	Riverside			
Central	54,300	52,200	96	
Riverside West	205,700	198,100	96	



Net Weekly Circulation	State County	Total Households	TV Households	%
<b>50% &amp; Over</b>	San Bernardino	335,000	324,400	97
	Santa Barbara North	49,900	48,000	96
	Santa Barbara South	65,800	63,200	96
	Ventura	191,000	186,400	98
<b>Between 25-49%</b>	<b>ARIZONA</b>			
	Yuma-La Paz	32,900	31,100	95
	<b>CALIFORNIA</b>			
	Kern West	127,100	122,700	97
	Riverside East	7,200	6,900	97
	San Diego	730,500	710,100	97
	San Luis Obispo	64,700	61,900	96
	<b>NEW MEXICO</b>			
	Chaves	19,700	19,300	98
	Eddy	17,600	17,200	98
<b>Between 5-24%</b>	<b>ARIZONA</b>			
	Cochise	31,800	30,600	96
	Coconino	24,600	22,700	92
<b>NEW MEXICO</b>				
Bernalillo	166,600	163,800	98	
<b>TEXAS</b>				
El Paso	152,400	150,800	99	
<b>Station Totals</b>		<b>5,943,300</b>	<b>5,780,600</b>	<b>97</b>
<b>Net Weekly Circulation (1983)</b>			<b>3,577,800</b>	
<b>Average Daily Circulation (1983)</b>			<b>1,643,900</b>	

# California-Los Angeles

## KTTV

Ch. 11

Technical Facilities: Channel No. 11 (198-204 MHz). Authorized power: 166-kw visual, 20-kw aural. Antenna: 2940-ft. above av. terrain, 237-ft. above ground, 5907-ft. above sea level.

Latitude 34° 13' 29.0"  
Longitude 118° 03' 47.1"

Transmitter: Mt. Wilson.

News Services: AP, UPI, City News, CNN.

AM Affiliate: KLAC, 5-kw, 570 kHz.

FM Affiliate: KMET, 58-kw, 94.7 MHz (No. 234), 2835-ft.

Satellite Earth Station: Harris; 9-meter.

Network Service: None, independent.

Licensee: Metromedia Inc., 5746 Sunset Blvd, Los Angeles, Cal. 90028.

Studio: 5746 Sunset Blvd.

Telephone: 213-462-7111. TWX: 910-321-4222.

Ownership: Metromedia Inc. See Group Ownership of TV Stations.

Began Operation: Jan. 7, 1949. Sale to present owner by Los Angeles Times and Mirror approved May 28, 1963 by FCC (Television Digest, Vol. 3:3, 22).

Represented (sales) by Katz Independent TV Sales.

Represented (engineering) by Lohnes & Culver.

### Personnel:

- WILLIAM WHITE, vice president & general manager.
- MARTIN BERGMAN, vice president & general sales manager.
- DONALD TILLMAN, program director.
- WALTER R. KALB, v.p. & business affairs director.
- LEW SCHATZER, v.p. & director of promotion & creative services.
- PHYLLIS BECKER, national sales manager.
- JOHN HUGHES, v.p. & local sales manager.
- KATY ELLIOTT, v.p. & local sales manager.
- BETTY FOX, sales manager, New York office.
- LARRY ATTEBERY, v.p. & news director.
- RAYMOND GREEN, executive producer.
- LEE PARDEE, vice president, engineering.
- LORRAINE DITRI, commercial operations director.

Highest 30 Sec. Rate: \$2500.

Total Households: © MSI Consumer Market Data as of 1/1/83 TV Homes: TV% and Circulation © 1983 Arbitron County coverage based on Arbitron study.

Net Weekly Circulation	State County	Total Households	TV Households	%
<b>50% &amp; Over</b>	<b>CALIFORNIA</b>			
	Imperial	30,100	28,100	93
	Kern East	23,000	22,200	96
	Los Angeles	2,790,900	2,715,100	97
	Orange	750,900	737,600	98
	Riverside			
	Central	54,300	52,200	96
	Riverside West	205,700	198,100	96
	San Bernardino	335,000	324,400	97
	Santa Barbara			
	North	49,900	48,000	96
Santa Barbara				
South	65,800	63,200	96	
Ventura	191,000	186,400	98	



Net Weekly Circulation	State County	Total Households	TV Households	%
<b>Between 25-49%</b>	<b>ARIZONA</b>			
	Cochise	31,800	30,600	96
	Yuma-La Paz	32,900	31,100	95
	<b>CALIFORNIA</b>			
	Inyo	7,700	6,900	90
<b>NEW MEXICO</b>	Kern West	127,100	122,700	97
	San Diego	730,500	710,100	97
	San Luis Obispo	64,700	61,900	96
	Chaves	19,700	19,300	98
	Eddy	17,600	17,200	98
<b>Between 5-24%</b>	Lea North	17,400	17,000	98
	Lea South	2,600	2,500	96
	Luna	6,000	5,800	97
	Otero	15,400	15,000	97
	San Juan	28,500	26,800	94
<b>Between 5-24%</b>	<b>ARIZONA</b>			
	Coconino	24,600	22,700	92
	<b>CALIFORNIA</b>			
Riverside East	7,200	6,900	97	
Tulare	87,200	83,500	96	
<b>TEXAS</b>	El Paso	152,400	150,800	99
	<b>Station Totals</b>	<b>5,869,900</b>	<b>5,706,100</b>	<b>97</b>
<b>Net Weekly Circulation (1983)</b>			<b>3,550,500</b>	
<b>Average Daily Circulation (1983)</b>			<b>1,559,200</b>	

# California--Los Angeles

## KWHY-TV

Ch. 22

Technical Facilities: Channel No. 22 (518-524 MHz). Authorized power: 2570-kw max. & 1726-kw horizontal visual, 257-kw aural. Antenna: 2917-ft. above av. terrain, 212-ft. above ground, 5903-ft. above sea level.

Latitude 34° 13' 36"  
Longitude 118° 03' 59"

Transmitter: Mt. Wilson.

News Services: AP, UPI, City News Service, Reuters, Dow Jones.

Network Service: None, independent.

Licensee: Harriscopie of Los Angeles Inc., 5545 Sunset Blvd., Los Angeles, Cal. 90028.

Studio: 5545 Sunset Blvd. Telephone: 213-466-5441.

Ownership: Burt I. Harris Sr., pres., 29.72%; Irving B. Harris, 29.72%; Allan Slaight, 13.44%; Robert S. Block, 8.43%; Clarion Co. Ltd., 6.67%; James L. LeVitus, 3.33%; John R. Martinson, 2.73%; Sitel Inc., 2.50%; 11 others, none with as much as 1%. For other Harris interests, see Harriscopie Bcstg. in Group Ownership of TV Stations. For Sitel interests, see WSMW-TV, Worcester, Mass.

Began Operation: March 25, 1963, but left the air March 9, 1964 (Television Digest, Vol. 4:11). Sale by Central Broadcasting Corp. approved July 29, 1964 by FCC (Vol. 4:11, 31). Resumed operation May 2, 1965 (Vol. 5:20). Subscription TV began July 23, 1978. Sale to present owners by Coast TV Bcstg. approved Nov. 20, 1981.

Represented (sales) by Unirep Broadcasting Co.

Represented (legal) by Cohn & Marks.

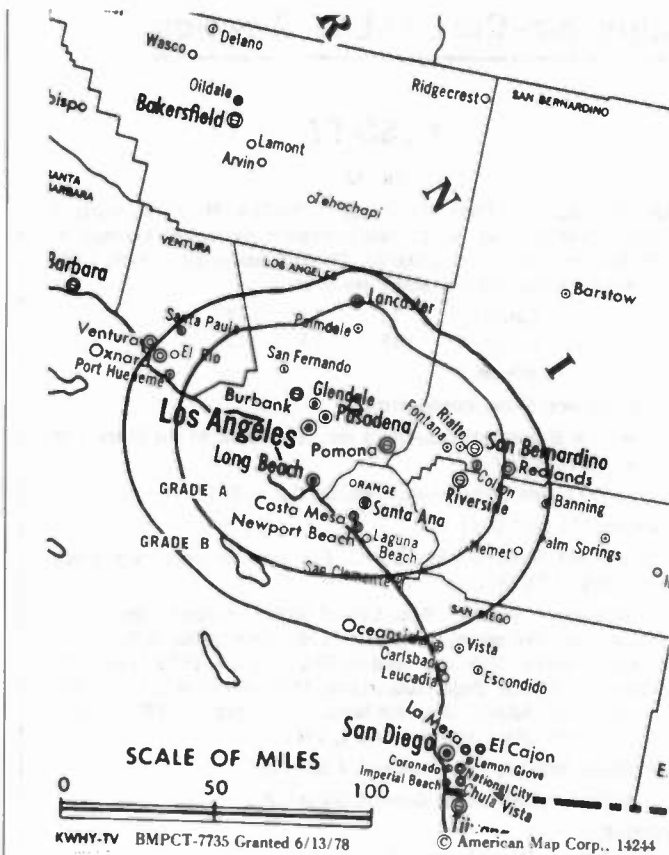
### Personnel:

BURT I. HARRIS, president.  
BURT I HARRIS JR., vice president & general manager.  
CARLOS M. ECHERRI, controller.  
MIKE WAGNER, account executive.  
JOHN H. NELSON, account executive.  
EUGENE A. HARRIS, chief engineer, transmitter.  
DAVID J. ZULLI, chief engineer, studio.

Highest One Hour Rate: \$880.

Highest 30 Sec. Rate (Aug. 1983): \$110.

Total Households: © MSI Consumer Market Data as of 1/1/83 TV Homes: TV% and Circulation © 1983 Arbitron County coverage based on Arbitron study.



Net Weekly Circulation	State County	Total Households	TV Households	%
<b>CALIFORNIA</b>				
Between 5-24%	Orange	750,900	737,600	98
	Riverside West	205,700	198,100	96
<b>Station Totals</b>		<b>956,600</b>	<b>935,700</b>	<b>97</b>
<b>Net Weekly Circulation (1983)</b>			<b>191,600</b>	
<b>Average Daily Circulation (1983)</b>			<b>73,900</b>	

# \$ KWHY-TV MEANS BUSINESS KWHY-TV \$

## THE NATION'S LEADING FINANCIAL & BUSINESS TV STATION

- CONTINUOUS STOCK MARKET COVERAGE
- WEEKDAYS FROM 6:45 A.M. TO 2 P.M.
- FINANCIAL AND BUSINESS NEWS
- EXECUTIVE INTERVIEWS

**SERVING THE SOUTHERN CALIFORNIA MARKET OF OVER 11 MILLION VIEWERS!**

# California-Corona-Los Angeles

## KBSC-TV

Ch. 52

Technical Facilities: Channel No. 52 (698-704 MHz). Authorized power: 2630-kw max. & 1320-kw horizontal visual, 261-kw max. & 132-kw horizontal aural. Antenna: 2890-ft. above av. terrain, 199-ft. above ground, 5856-ft. above sea level.

Latitude 34° 13' 27"  
Longitude 118° 03' 45"

Transmitter: Mt. Wilson.

Network Service: None, independent.

Licensee: Oak Broadcasting Systems Inc., 1901 Ave. of the Stars, Los Angeles, Cal. 90067.

Studio: 1139 Grand Central Ave., Glendale, Cal. 91201.

Telephone: 213-507-6511.

Ownership: Oak Industries Inc, 100%. For other interests, see Group Ownership of TV Stations.

Began Operation: June 29, 1966. Sale of 50% to present owner by A. Jerrold Perenchio approved April 15, 1983. Sale to Oak & Perenchio by Kaiser Bcstg. Corp. approved by FCC Aug. 24, 1976 (Television Digest, Vol. 16:35). Began subscription television April 1, 1977 (Vol. 17:15). Began Spanish language broadcasting Sept. 8, 1980. Began 24 hour subscription television Oct. 1, 1982.

Represented (legal) by Dow, Lohnes & Albertson.

Represented (engineering) by Cohen & Dippell, P.C.

Personnel:

WILLIAM R. GUERRA, general manager.

RICHARD A. WHITMAN, program director.

JOHN A. RUSSELL, director of engineering.

Rates: On request.

Total Households: © MSI Consumer Market Data as of 1/1/83 TV Homes: TV% and Circulation © 1983 Arbitron County coverage based on Arbitron study.

Net Weekly Circulation	State County	Total Households	TV Households	%
<b>CALIFORNIA</b>				
Between 5-24%	Los Angeles	2,790,900	2,715,100	97
	Orange	750,900	737,600	98
	Riverside West	205,700	198,100	96
<b>Station Totals</b>		<b>3,747,500</b>	<b>3,650,800</b>	<b>97</b>
<b>Net Weekly Circulation (1983)</b>			<b>319,200</b>	
<b>Average Daily Circulation (1983)</b>			<b>129,200</b>	



## BLACKBURN & COMPANY, INC.

RADIO • TV • CATV • NEWSPAPER BROKERS  
NEGOTIATIONS • FINANCING • APPRAISALS

<b>CHICAGO</b>	333 N. Michigan Ave., 60601	(312) 346-6460
<b>WASHINGTON, D.C.</b>	1111 19th St., N.W., 20036	(202) 331-9270
<b>ATLANTA</b>	400 Colony Sq., #1004, 30361	(404) 892-4655
<b>BEVERLY HILLS</b>	9465 Wilshire Blvd., 90212	(213) 274-8151

# California—Santa Ana (Los Angeles)

## KTBN-TV

Ch. 40

Technical Facilities: Channel No. 40 (626-632 MHz). Authorized power: 622-kw max. & 260-kw horizontal visual, 123-kw max. & 52-kw horizontal aural. Antenna: 2890-ft. above av. terrain, 200-ft. above ground, 5863-ft. above sea level.

Latitude 34° 13' 27"  
Longitude 118° 03' 44"

Transmitter: Mt. Wilson.

News Service: UPI.

Arbitron Data: Not available.

Satellite Earth Station: Transmit/receive Scientific-Atlanta; 10-meter.

Network Service: Trinity Bcstg. Network.

Licensee: Trinity Broadcasting Network Inc., Box A, Santa Ana, Cal. 92711.

Studio: 2442 Michelle Rd., Tustin, Cal. 92680.

Telephone: 714-832-2950.

Ownership: Trinity Broadcasting Network Inc., a non-profit corp. Paul F. Crouch, pres.; Jane Duff, v.p.; Norman G. Juggert, secy.-treas. Trinity also owns KPAZ-TV, Phoenix, Ariz.; WHFT (TV), Miami, Fla.; KTBO-TV, Oklahoma City, Okla.; WFTI-TV, Poughkeepsie, N.Y.; WKOI(TV), Richmond, Ind.; satellite-fed translator, Denver, Colo.

Began Operation: Jan. 5, 1967. Sale to present owner by Angel Lerma approved by FCC Aug. 2, 1974.

Represented (legal) by May, Dunn & Gay.

Represented (engineering) by Smith & Powstenko.

### Personnel:

PAUL F. CROUCH, president/founder.  
STAN HOLLON, sales, satellite.  
BEN MILLER, director of engineering.  
TERRY HICKEY, director of programming.

Highest 30 Sec. Rate (Aug. 1, 1983): \$100.

Total Households: © MSI Consumer Market Data as of 1/1/83 TV Homes: TV% and Circulation © 1983 Arbitron County coverage based on Arbitron study.



Net Weekly Circulation	State County	Total Households	TV Households	%
<b>CALIFORNIA</b>				
Between 5-24%	Riverside West	205,700	198,100	96
<b>Station Totals</b>		<b>205,700</b>	<b>198,100</b>	<b>96</b>
<b>Net Weekly Circulation (1983)</b>			<b>130,900</b>	
<b>Average Daily Circulation (1983)</b>			<b>46,000</b>	



# California—San Bernardino (Los Angeles)

## KSCI

Ch. 18

Technical Facilities: Channel No. 18 (494-500 MHz). Authorized power: 3090-kw visual, 309-kw aural. Antenna: 2393-ft. above av. terrain, 144-ft. above ground, 5573-ft. above sea level.

Latitude 34° 11' 15.0"

Longitude 117° 41' 53.5"

Transmitter: Sunset Ridge, 5-mi. NE of Claremont.

News Services: UPI, FNN.

Satellite Earth Station: Miralite; 3.7-meter.

Arbitron Data: Not available.

Network Service: None, independent.

Licensee: Global Television Inc., 1954 Cotner Ave., Los Angeles, Cal. 90025.

Studios: 1954 Cotner Ave., Los Angeles 90025; 280 South 'I' St., San Bernardino 92410.

Telephones: 213-479-8081; 714-824-7560.

Ownership: Non-profit, non-stock corp. Thomas H. Headley, pres.

Began Operation: June 30, 1977.

Represented (sales) by Charles Curran Co. Inc.

Represented (legal) by Dow, Lohnes & Albertson.

### Personnel:

PAUL NIEDERMEYER, general manager.

CHRISTOPHER HARGROVE, program director.

MARIA GOMEZ, traffic manager.

MICHAEL NEWCOMB, production director.

DOUGLAS LUNG, director of engineering.

Highest 30 Sec. Rate (Aug. 1983): \$500.



For Translator Stations,  
consult Index

# California--Modesto

## KCSO

Ch. 19

(Also serves Sacramento & Stockton)

Technical Facilities: Channel No. 19 (500-506 MHz). Authorized power: 5000-kw max. & 794-kw horizontal visual, 89.1-kw horizontal aural. Antenna: 1877-ft. above av. terrain, 346-ft. above ground, 3086-ft. above sea level.

Latitude 38° 07' 08"  
Longitude 120° 43' 21"

Transmitter: Bear Mtn., approx. 5.8-mi. SW of San Andreas.

Network Service: Spanish International Network.

Licensee: Sainte Broadcasting Corp., Box 3689, Modesto 95352.

Studio: 2842 Iowa Ave., Modesto. Telephone: 209-578-1900.

Mailing Address: Box 3869, Modesto 95352.

Ownership: Chester & Naomi L. Smith, 51%; Enoch Christoffersen, 15%; Albert I. Chance, 7%; Melvin J. Querio 6%; Jo Anne Querio, 4%; others, none with more than 5%. Sainte Bcstg. also owns KCBA(TV), Salinas, Cal. Melvin Querio owns 50% of Superior Bcstg. of Cal., permittee of Ch. 24, Chico, Cal.

Began Operation: Aug, 26, 1966.

Represented (legal) by Fletcher, Heald & Hildreth.

Represented (sales) by Spanish International Network.

Represented (engineering) by Cecil Lynch.

Personnel:

CHESTER SMITH, president.

NAOMI SMITH, comptroller.

SHARON SEPULVADA, general manager.

DAVID GARCIA, national & regional sales manager.

Highest 30 Sec. Rate (Jan. 1, 1982): \$240.

Total Households: © MSI Consumer Market Data as of 1/1/83 TV Homes: TV% and Circulation © 1983 Arbitron County coverage based on Arbitron study.

Net Weekly Circulation	State County	Total Households	TV Households	%
<b>CALIFORNIA</b>				
Between 5-24%	Amador	8,600	8,200	95
	San Joaquin	133,100	127,600	96
	Stanislaus	103,800	99,000	95
	Sutter	20,200	19,600	97
	Tuolumne	14,100	13,300	94
<b>Station Totals</b>		<b>279,800</b>	<b>267,700</b>	<b>95</b>
Net Weekly Circulation (1983)			<b>26,800</b>	
Average Daily Circulation (1983)			<b>12,100</b>	



# TARGET/AID

The Ratings and Lifestyle Connection.

## ARBITRON® RATINGS

# California-Palm Springs-Indio

## KESQ-TV

Ch. 42

(Also serves Hemet, Yucca Valley & Twentynine Palms Area)

Technical Facilities: Channel No. 42 (638-644 MHz). Authorized power: 316-kw max. & 154-kw horizontal visual, 45.8-kw aural. Antenna: 630-ft. above av. terrain, 130-ft. above ground, 1650-ft. above sea level.

Latitude 33° 51' 58"  
Longitude 116° 26' 02"

Transmitter: Edom Hill.

News Services: AP, ABC.

Satellite Earth Station: Scientific-Atlanta; 7-meter.

Map Note: Contours calculated by revised Sec. 73.699 of FCC Rules not available.

Network Service: ABC.

Licensee: Pacific Media Corp.

Studio: 36-270 Plaza Dr., Cathedral City, Cal. 92234.

Telephone: 714-328-8881.

Mailing Address: Box 4200, Palm Springs, Cal. 92263.

Ownership: Esquire Inc. Pacific Media also owns KEYC-TV, El Centro, Cal. Note: Sale pends (Television Digest, Vol. 23:28).

Began Operation: Oct. 5, 1968. Transfer of control to Esquire from receivers in bankruptcy approved by FCC June 30, 1978.

Represented (sales) by Seltel Inc.

Represented (legal) by Cohn & Marks.

Represented (engineering) by Hammett & Edison Inc.

### Personnel:

ROBERT SHIELDS, president.  
BILL MENDELL, general manager.  
JANET WEHNER, program director.  
CHARLES WHITTEN, news director.  
RON CATHCART, chief engineer.

Highest One Hour Rate: \$800.

Highest 30 Sec. Rate (Sept. 1, 1983): \$700.

NETWORK BASE HOURLY RATE: \$125.

Total Households: © MSI Consumer Market Data as of 1/1/83 TV Homes: TV% and Circulation © 1983 Arbitron County coverage based on Arbitron study.



Net Weekly Circulation	State County	Total Households	TV Households	%
50% & Over	CALIFORNIA Riverside Central	54,300	52,200	96
	CALIFORNIA Imperial	30,100	28,100	93
Between 5-24%				
Station Totals		84,400	80,300	95
Net Weekly Circulation (1983)				39,200
Average Daily Circulation (1983)				21,000

# California-Palm Springs

## KMIR-TV

Ch. 36

Technical Facilities: Channel No. 36 (602-608 MHz). Authorized power: 547-kw max. & 164-kw horizontal visual, 16.4-kw horizontal aural. Antenna: 680-ft. above av. terrain, 124-ft. above ground, 1703-ft. above sea level.

Latitude 33° 52' 00"  
Longitude 116° 25' 56"

Transmitter: 7-mi. ENE of center of Palm Springs.

News Service: UPI.

Satellite Earth Station: Miralite; 3.7-meter.

Network Service: NBC.

Licensee: Desert Empire TV Corp., Box 1506, Palm Springs, Cal. 92263.

Studio: 72920 Park View Dr., Palm Desert, Cal. 92260.

Telephone: 714-568-3636. TWX: 910-332-1292.

Ownership: John Conte, pres.; Sirpuhe Philibosian Conte, secy.-treas. Mr. & Mrs. Conte hold 100% jointly.

Began Operation: Oct. 26, 1968.

Represented (sales) by Adam Young Inc.

Represented (legal) by Koteen & Naftalin.

Represented (engineering) by Jules Cohen & Associates.

Personnel:

JOHN CONTE, president & general manager.

MAX KIRKLAND, operations manager & chief engineer.

MARSHA BAILEY, program director.

BOB JAMESON, general sales manager.

Highest One Hour Rate: \$1000.

Highest 30 Sec. Rate (Sept. 1, 1983): \$250.

NETWORK BASE HOURLY RATE: \$100.

Total Households: © MSI Consumer Market Data as of 1/1/83 TV Homes: TV% and Circulation © 1983 Arbitron County coverage based on Arbitron study.

Net Weekly Circulation	State County	Total Households	TV Households	%
50% & Over	<b>CALIFORNIA</b>			
	Riverside Central	54,300	52,200	96
Between 5-24%	<b>CALIFORNIA</b>			
	Imperial	30,100	28,100	93
Station Totals		84,400	80,300	95
Net Weekly Circulation (1983)			38,000	
Average Daily Circulation (1983)			18,300	



Media Brokerage Specialist  
CATV, TV and Radio

**THE  
TED HEPBURN  
COMPANY**

Ted Hepburn, President Todd Hepburn, VP, CATV Division  
Heidi Hepburn Jebson, VP, Small Markets  
P.O. Box 42401, Cincinnati, Ohio 45242 (513) 791-8730

# California-Redding

## KRCR-TV

Ch. 7  
(Also serves Chico, Cal.)

Technical Facilities: Channel No. 7 (174-180 MHz). Authorized power: 115-kw visual, 22.4-kw aural. Antenna: 3620-ft. above av. terrain, 126-ft. above ground, 6335-ft. above sea level.

Latitude 40° 36' 10"  
Longitude 122° 39' 00"

Transmitter: Mt. Shasta-Bally, 13 mi. W of Redding.

News Services: UPI, CNN II.

Satellite Earth Stations: Andrew/Harris; 3-meter, 4.5-meter, 6-meter; MA/Com receivers.

Network Service: ABC.

Licensee: Sacramento Valley TV Inc., 2770 Pioneer Dr., Redding, Cal. 96001.

Studio: Pioneer Dr.

Telephone 916-243-7777. TWX: 916-243-6721.

Ownership: California-Oregon Broadcasting Investments, a Partnership. See KOBIV(TV), Medford, Ore.

Began Operation: Aug. 1, 1956. Acquisition of positive control by Cal.-Ore. Bcstg. approved by FCC Feb. 9, 1968. Previous sale to Sacramento Valley TV Inc. by George C. Fleharty, Carl R. McConnell and associates approved June 5, 1963 by FCC (Television Digest, Vol. 3:11, 23).

Represented (sales) by Blair Television; Art Moore Inc. (regional).

Represented (legal) by Dempsey & Koplovitz.

Represented (engineering) by Lohnes & Culver.

### Personnel:

RICHARD GREEN, president & general manager.  
WILLIAM B. SMULLIN, vice president & director of operations.  
KENNETH W. KING, national sales manager.  
NORM HOATSON, chief engineer.  
DOREETA DOMKE, program/operations director.

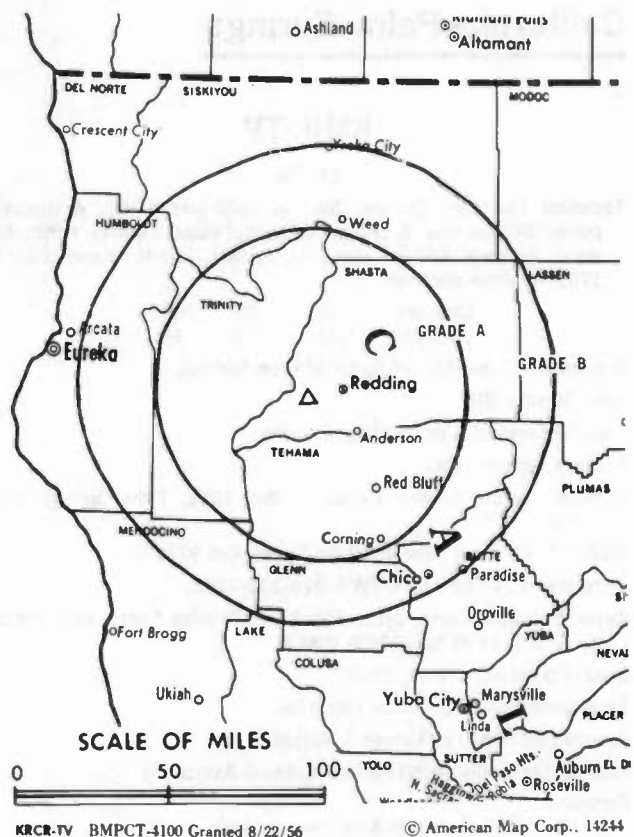
Highest One Hour Rate (May 1982): \$2000.

Highest 30 Sec. Rate (May 1982): \$350.

NETWORK BASE HOURLY RATE: \$725.

Total Households: © MSI Consumer Market Data as of 1/1/83 TV Homes: TV% and Circulation © 1983 Arbitron County coverage based on Arbitron study.

Net Weekly Circulation	State County	Total Households	TV Households	%
50% & Over	<b>CALIFORNIA</b>			
	Butte	62,800	60,000	95
	Colusa	4,800	4,600	96
	Glenn	8,400	8,100	96
	Modoc	3,500	3,200	93
	Shasta	47,900	46,400	97
	Siskiyou	16,100	15,000	93



Net Weekly Circulation	State County	Total Households	TV Households	%
50% & Over	Tehama	15,900	15,400	97
	Trinity	5,200	4,800	92
<b>CALIFORNIA</b>				
Between 25-49%	Humboldt	43,900	42,100	96
	Lassen	8,000	7,500	94
	<b>CALIFORNIA</b>			
Between 5-24%	Plumas	7,500	7,000	93
	Sutter	20,200	19,600	97
	Yuba	18,700	18,100	97
<b>OREGON</b>				
	Klamath	23,100	22,300	97
	Lake	3,100	2,900	93
Station Totals		289,100	277,000	95
Net Weekly Circulation (1983)			145,800	
Average Daily Circulation (1983)			89,900	

# SHOW US YOUR TREES

... and we'll show you the forest. Call toll free and without obligation at (800) 424-8036.

*Analysis of Competing Technologies*  
*Financial Analysis and Evaluation*  
*Systems Valuation and Appraisals*  
*Systems Design and Engineering*

*Professional Management & Marketing*  
*Operations Analysis*  
*Refranchising Strategy*  
*Software Delivery Technologies Analysis*

*System Construction Monitoring & Analysis*  
*Expert Testimony*  
*Regulatory Affairs*  
*Special Research Projects*

## MALARKEY-TAYLOR ASSOCIATES

Telecommunications Finance, Management and Engineering Consultants

1301 Pennsylvania Ave., NW Washington, DC 20004 (202) 737-2300 Telex 64809

# California--Sacramento

## KCRA-TV

Ch. 3

Technical Facilities: Channel No. 3 (60-66 MHz). Authorized power: 100-kw visual, 20-kw aural. Antenna: 1490-ft. above av. terrain, 1549-ft. above ground, 1548-ft. above sea level.

Latitude 38° 14' 48"  
Longitude 121° 29' 59"

Requests CP for change to 1942-ft. above av. terrain, 2000-ft. above ground, 2000-ft. above sea level, lat. 38° 15' 54.3", long. 121° 28' 06"; transmitter to 2.78-mi. NE of Walnut Grove, circular polarization.

Transmitter: 0.7-mi. NE of Walnut Grove.

News Services: AP, UPI, CNN.

Satellite Earth Station: Scientific-Atlanta; 10-meter.

Network Service: NBC.

Licensee: Kelly Broadcasting Co., 310 10th St., Sacramento, Cal. 95814.

Studio: 310 10th St.

Telephone: 916-444-7300. TWX: 910-367-3557.

Ownership: Nina N. Kelly, Robert E. Kelly & Jon S. Kelly, 1/3 each. Kelly Bcstg. also owns KCPQ(TV), Tacoma, Wash.

Began Operation: Sept. 3, 1955. Sale of 50% by Gerald Kenneth & Vernon Hansen to other 1/2 owners, Kelly's, approved April 18, 1962 by FCC (Television Digest, Vol. 2:17).

Represented (sales) by Blair Television.

Represented (legal) by Koteen & Naftalin.

Represented (engineering) by Jules Cohen & Associates.

### Personnel:

ROBERT E. KELLY, partner.  
JON S. KELLY, partner.  
DON SARACENO, general manager.  
PETE LANGLOIS, station manager, programming.  
JOHN KUENEKE, station manager, administration.  
DAVE ULRICKSON, local sales manager.  
JOHN TURVER, national sales manager.  
KURT EICHSTEADT, program director.  
DUANE BOROVEC, production manager.  
DON DUNCAN, chief engineer.  
MARGARET JOHNSTONE, business manager.

Highest 30 Sec. Rate: \$3000.

NETWORK BASE HOURLY RATE: \$2450.

Total Households: © MSI Consumer Market Data as of 1/1/83 TV Homes: TV% and Circulation © 1983 Arbitron County coverage based on Arbitron study.

Net Weekly Circulation	State County	Total Households	TV Households	%
<b>50% &amp; Over</b>	<b>CALIFORNIA</b>			
	Amador	8,600	8,200	95
	Butte	62,800	60,000	95
	Calaveras	8,900	8,500	96
	Colusa	4,800	4,600	96
	Contra Costa			
	East	22,900	22,400	98
	El Dorado West	24,900	24,100	97
	Lake	17,100	15,900	93
	Mariposa	4,600	4,300	93
	Mono	4,100	3,500	85
	Nevada	22,600	21,400	94
	Placer West	44,400	42,700	96
	Plumas	7,500	7,000	93
	Sacramento	327,100	318,300	97
	San Joaquin	133,100	127,600	96
	Sierra	1,500	1,400	93
	Solano East	52,000	50,800	98
	Stanislaus	103,800	99,000	95



Net Weekly Circulation	State County	Total Households	TV Households	%
<b>50% &amp; Over</b>	Sutter	20,200	19,600	97
	Tuolumne	14,100	13,300	94
	Yolo	44,700	43,000	96
	Yuba	18,700	18,100	97
<b>Between 25-49%</b>	<b>CALIFORNIA</b>			
	El Dorado East	12,200	11,700	96
	Glenn	8,400	8,100	96
	Lassen	8,000	7,500	94
	Napa	39,500	38,100	96
	Placer East	3,500	3,300	96
Sonoma	127,200	121,800	96	
<b>NEVADA</b>	Carson City	14,000	13,700	98
	<b>Between 5-24%</b>	<b>CALIFORNIA</b>		
Alameda		440,000	426,500	97
Contra Costa				
West		237,200	231,900	98
Madera		23,200	22,200	96
Marin		93,900	90,900	97
Mendocino		27,200	25,100	92
Merced		48,400	46,500	96
San Francisco		298,300	280,000	94
San Mateo		235,400	231,000	98
Santa Clara				
East		11,600	11,300	97
Santa Clara				
West	483,200	470,500	97	
Solano West	36,800	35,900	98	
Tehama	15,900	15,400	97	
<b>NEVADA</b>	Douglas	8,800	8,400	96
	Washoe	86,300	84,100	97
<b>Station Totals</b>		<b>3,207,400</b>	<b>3,097,600</b>	<b>96</b>
<b>Net Weekly Circulation (1983)</b>			<b>1,039,900</b>	
<b>Average Daily Circulation (1983)</b>			<b>571,100</b>	



# California-Stockton-Sacramento

## KOVR-TV

Ch. 13

Technical Facilities: Channel No. 13 (210-216 MHz). Authorized power: 281-kw visual, 42.7-kw aural. Antenna: 1490-ft. above av. terrain, 1548-ft. above ground, 1549-ft. above sea level.

Latitude 38° 14' 48"  
Longitude 121° 29' 59"

Transmitter: 0.7-mi. NE of Walnut Grove, Cal.

News Services: AP, UPI.

Satellite Earth Stations: Scientific-Atlanta, 10-meter; Andrew, 9.3-meter & 4.5-meter.

Network Service: ABC.

Licensee: KOVR-TV Inc., 225 East Miner Ave. Stockton, Cal.

Studios: 1216 Arden Way, Sacramento 95815; 225 E. Miner Ave., Stockton 95202.

Telephones: 916-927-1313, Sacramento; 209-466-6981, Stockton.

TWX: 916-367-2396, Sacramento,

Ownership: The Outlet Co., 93.5%. For other interests, see Group Ownership of TV Stations.

Began Operation: Sept. 5, 1954. Sale to present owner by McClatchy Newspapers approved by FCC March 12, 1980 (Television Digest, Vol. 19:28). Previous sale to McClatchy by Metropolitan Bcstg. Corp. was approved July 29, 1964 (Vol. 3:40, 41). Sale to Metropolitan Bcstg. by Gannett Co. approved Dec. 12, 1959 (Vol. 15:47, 48; 16:1). Sale to Gannett by H. L. Hoffman and associates, approved Jan. 8, 1958 by (Vol. 13:47; 14:2).

Represented (sales) by Katz Television.

Represented (legal) by Sundlun, George, Scher & Singer.

### Personnel:

CHARLES F. KENNEDY, president & general manager.  
EARL HIGGINS, vice president, business affairs.  
DOUGLAS GRANT, general sales manager.  
HENRY URICK, program manager.  
ROBERT HESS, chief engineer.

Highest One Hour Rate: \$6000.

Highest 30 Sec. Rate: \$3000.

NETWORK BASE HOURLY RATE: \$1400.

Total Households: © MSI Consumer Market Data as of 1/1/83 TV Homes: TV% and Circulation © 1983 Arbitron County coverage based on Arbitron study.

Net Weekly Circulation	State County	Total Households	TV Households	%
<b>50% &amp; Over</b>	<b>CALIFORNIA</b>			
	Amador	8,600	8,200	95
	Calaveras	8,900	8,500	96
	Colusa	4,800	4,600	96
	Contra Costa			
	East	22,900	22,400	98
	El Dorado West	24,900	24,100	97
	Lake	17,100	15,900	93
	Nevada	22,600	21,400	94
	Placer West	44,400	42,700	96
	Plumas	7,500	7,000	93
	Sacramento	327,100	318,300	97
	San Joaquin	133,100	127,600	96
	Sierra	1,500	1,400	93



Net Weekly Circulation	State County	Total Households	TV Households	%
<b>50% &amp; Over</b>	Solano East	52,000	50,800	98
	Stanislaus	103,800	99,000	95
	Sutter	20,200	19,600	97
	Tuolumne	14,100	13,300	94
	Yolo	44,700	43,000	96
	Yuba	18,700	18,100	97

Net Weekly Circulation	State County	Total Households	TV Households	%
<b>Between 25-49%</b>	<b>CALIFORNIA</b>			
	Butte	62,800	60,000	95

Net Weekly Circulation	State County	Total Households	TV Households	%
<b>Between 5-24%</b>	<b>CALIFORNIA</b>			
	Contra Costa			
	West	237,200	231,900	98
	Glenn	8,400	8,100	96
	Lassen	8,000	7,500	94
	Marin	93,900	90,900	97
	Mariposa	4,600	4,300	93
	Merced	48,400	46,500	96
	Mono	4,100	3,500	85
	Napa	39,500	38,100	96
	Solano West	36,800	35,900	98
Sonoma	127,200	121,800	96	
Tehama	15,900	15,400	97	
<b>NEVADA</b>				
Washoe	86,300	84,100	97	

Station Totals	1,650,000	1,593,900	96
Net Weekly Circulation (1983)			876,100
Average Daily Circulation (1983)			503,700

# California--Sacramento-Stockton

## KRBK-TV

Ch. 31

Technical Facilities: Channel No. 31 (572-578 MHz). Authorized power: 2400-kw visual, 240-kw aural. Antenna: 1020-ft. above av. terrain, 1057-ft. above ground, 1057-ft. above sea level.

Latitude 38° 14' 20"  
Longitude 121° 28' 52"

Holds CP for change to 5000-kw max. & 2750-kw horizontal visual, 500-kw max. & 275-kw horizontal aural, 1490-ft. above av. terrain, 1551-ft. above ground, 1549-ft. above sea level, lat. 38° 16' 53", long. 121° 30' 28"; transmitter to 1.8-mi. ENE of Borden, 0.29-mi. N of Twin Cities Rd.

Transmitter: 1.7-mi. E of Walnut Grove, Cal.

News Service: INN.

Satellite Earth Station: In operation.

Network Service: None, independent.

Licensee: Koplar Communications of California Inc., 220 N. Kings Hwy., St. Louis, Mo. 63108.

Studio: 500 Media Pl., Sacramento, Cal. 95815.

Telephone: 916-929-0300. TWX: 910-367-3702.

Ownership: See KPLR-TV, St. Louis, Mo.

Began Operation: Oct. 5, 1974. Sale to present owners by Northern California Bcstg. Inc. approved by FCC Jan. 28, 1981. Sale to Northern Cal. by Andrew Bartalini, et al., approved June 9, 1980 (Television Digest, Vol. 20:6).

Represented (sales) by TeleRep Inc.

Represented (legal) by Crowell & Moring.

Represented (engineering) by Jules Cohen & Associates.

### Personnel:

TED KOPLAR, president.  
HAL PROTTER, executive vice president, chief operations officer.  
MICHAEL FISHER, vice president & general manager.  
HERMAN STERN, general sales manager.  
MIKE POLATSCHEK, local sales manager.  
DENNIS GRAYSON, director of operations.  
BOB VENDITTI, chief engineer.  
CAROL RUSHTON, business manager.

Highest 30 Sec. Rate (May 3, 1982): \$500.

Total Households: © MSI Consumer Market Data as of 1/1/83 TV Homes: TV% and Circulation © 1983 Arbitron County coverage based on Arbitron study.

Net Weekly Circulation	State County	Total Households	TV Households	%
	<b>CALIFORNIA</b>			
50% & Over	Yolo	44,700	43,000	96
	<b>CALIFORNIA</b>			
Between 25-49%	Calaveras	8,900	8,500	96



KRBK-TV BMPCT-820401KE Granted 6/8/82

© American Map Corp., 14244

Net Weekly Circulation	State County	Total Households	TV Households	%
<b>Between 25-49%</b>	Contra Costa			
	East	22,900	22,400	98
	Placer West	44,400	42,700	96
	Sacramento	327,100	318,300	97
	San Joaquin	133,100	127,600	96
	Solano East	52,000	50,800	98
	Stanislaus	103,800	99,000	95
	<b>CALIFORNIA</b>			
<b>Between 5-24%</b>	Amador	8,600	8,200	95
	Colusa	4,800	4,600	96
	El Dorado West	24,900	24,100	97
	Glenn	8,400	8,100	96
	Lassen	8,000	7,500	94
	Nevada	22,600	21,400	94
	Sutter	20,200	19,600	97
	Yuba	18,700	18,100	97
<b>Station Totals</b>		<b>853,100</b>	<b>823,900</b>	<b>96</b>
<b>Net Weekly Circulation (1983)</b>			<b>364,700</b>	
<b>Average Daily Circulation (1983)</b>			<b>159,800</b>	

# California-Sacramento-Stockton

## KTXL

Ch. 40

Technical Facilities: Channel No. 40 (626-632 MHz). Authorized power: 1765-kw max. & 622-kw horizontal visual, 350-kw max. & 124.5-kw horizontal aural. Antenna: 970-ft. above av. terrain, 996-ft. above ground, 998-ft. above sea level.

Latitude 38° 16' 25"  
Longitude 121° 30' 11"

Holds CP for change to 5000-kw max. & 3013-kw horizontal visual, 500-kw max. & 301-kw horizontal aural, 1962-ft. above av. terrain, 1998-ft. above ground, 2000-ft. above sea level, lat. 38° 16' 23", long. 121° 30' 13"; transmitter to Twin Cities Rd., 2.2-mi. N of Walnut Grove.

Transmitter: Twin Cities Blvd., 2.2-mi. N of Walnut Grove, Cal.

News Services: AP, INDX.

Satellite Earth Station: Scientific-Atlanta; 10-meter.

Map Note: Contours calculated by revised Sec. 73.699 of FCC Rules not available.

Network Service: None, independent.

Licensee: Camellia City Telecasters Inc., Box 40, Sacramento, Cal. 95801.

Studio: 4655 Fruitridge Rd., Sacramento 95820.

Telephone: 916-452-8221. TWX: 910-367-3522.

Ownership: BMA Properties Inc. (William D. Grant, pres. & chmn. of the board), 80.1%; Jack F. Matranga, 19.9%. Camellia City Telecasters also owns KDVR(TV), Denver, Colo.; KPDX(TV), Vancouver, Wash.-Portland, Ore.

Began Operation: Oct. 26, 1968. Transfer of control to BMA from Colony Corp. approved by FCC Dec. 1, 1971.

Represented (sales) by MMT Sales.

Represented (legal) by Arent, Fox, Kintner, Plotkin & Kahn.

Represented (engineering) by Hammett & Edison Inc.

Personnel:

JACK F. MATRANGA, president, general manager & film buyer.

ROBERT PARENTE, general sales manager.

JOHN DADIW, local sales manager.

CAL BOLLWINKEL, program & operations manager.

DON ROSS, news director.

BARRY SMITH, promotion director.

Highest 30 Sec. Rate (May 1, 1981): \$1000.

Total Households: © MSI Consumer Market Data as of 1/1/83 TV Homes: TV% and Circulation © 1983 Arbitron County coverage based on Arbitron study.

Net Weekly Circulation	State County	Total Households	TV Households	%
<b>50% &amp; Over</b>	<b>CALIFORNIA</b>			
	Contra Costa			
	East	22,900	22,400	98
	Placer West	44,400	42,700	96
	Plumas	7,500	7,000	93
	Sacramento	327,100	318,300	97
	San Joaquin	133,100	127,600	96
	Solano East	52,000	50,800	98
	Stanislaus	103,800	99,000	95
	Sutter	20,200	19,600	97
Yolo	44,700	43,000	96	
Yuba	18,700	18,100	97	

Net Weekly Circulation	State County	Total Households	TV Households	%
<b>Between 25-49%</b>	<b>CALIFORNIA</b>			
	Butte	62,800	60,000	95
	Calaveras	8,900	8,500	96
	Colusa	4,800	4,600	96
	Contra Costa West	237,200	231,900	98
	El Dorado West	24,900	24,100	97
	Glenn	8,400	8,100	96



KTXL BMPCT-6804 Granted 5/20/68

© American Map Corp., 14244

Net Weekly Circulation	State County	Total Households	TV Households	%
<b>Between 25-49%</b>	Lake	17,100	15,900	93
	Marin	93,900	90,900	97
	Mendocino	27,200	25,100	92
	Merced	48,400	46,500	96
	Mono	4,100	3,500	85
	Nevada	22,600	21,400	94
	Shasta	47,900	46,400	97
	Sierra	1,500	1,400	93
	Tehama	15,900	15,400	97
	<b>NEVADA</b>			
Washoe	86,300	84,100	97	

Net Weekly Circulation	State County	Total Households	TV Households	%
<b>Between 5-24%</b>	<b>CALIFORNIA</b>			
	Alameda	440,000	426,500	97
	Amador	8,600	8,200	95
	El Dorado East	12,200	11,700	96
	Fresno	192,800	185,600	96
	Humboldt	43,900	42,100	96
	Lassen	8,000	7,500	94
	Madera	23,200	22,200	96
	Napa	39,500	38,100	96
	Placer East	3,500	3,300	96
	San Francisco	298,300	280,000	94
	San Mateo	235,400	231,000	98
	Santa Clara			
	West	483,200	470,500	97
	Siskiyou	16,100	15,000	93
Solano West	36,800	35,900	98	
Sonoma	127,200	121,800	96	
Tuolumne	14,100	13,300	94	
<b>NEVADA</b>				
Douglas	8,800	8,400	96	
<b>OREGON</b>				
Coos	24,900	23,100	93	
Jackson	53,700	51,900	97	
Josephine	24,400	23,000	94	
Klamath	23,100	22,300	97	

Station Totals	3,604,000	3,477,700	96
Net Weekly Circulation (1983)		937,700	
Average Daily Circulation (1983)		395,400	

# California--Sacramento-Stockton

**KXTV**

Ch. 10

Technical Facilities: Channel No. 10 (192-198 MHz). Authorized power: 309-kw visual, 61.7-kw aural. Antenna: 1490-ft. above av. terrain, 1549-ft. above ground, 1548-ft. above sea level.

Latitude 38° 14' 48"  
Longitude 121° 29' 59"

Transmitter: 0.7-mi. NE of Walnut Grove.

News Services: AP, Group W Newsfeed.

Network Service: CBS.

Licensee: Great Western Broadcasting Corp., 400 Broadway, Sacramento, Cal. 95818.

Studio: 400 Broadway. Telephone: 916-441-2345.

Mailing Address: Box 10, Sacramento, Cal. 95801.

Ownership: Wholly-owned subsidiary of Corinthian Broadcasting Corp. For other interests, see Group Ownership of TV Stations.

Began Operation: March 20, 1955. Sale to present owner by John H. Schacht and associates approved by FCC Dec. 23, 1958 (Television Digest, Vol. 14:42, 49).

Represented (sales) by Harrington, Righter & Parsons Inc.

Represented (legal) by Covington & Burling.

Represented (engineering) by A. D. Ring & Associates.

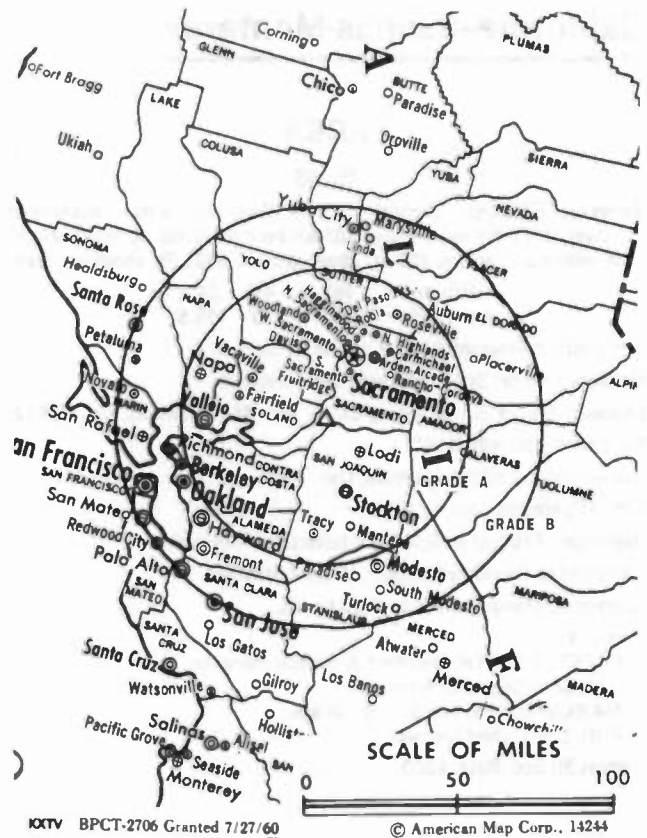
Personnel:

JAMES M. KING, pres., Corinthian Broadcasting Corp.  
ALLAN HOWARD, vice president & general manager.  
MICHAEL FIORILE, general sales manager.  
JOSEPH PEDRI, national sales manager.  
WILLIAM RANEY, promotion manager.  
ROBERT LEVY, program director.  
FRED LINDSAY, chief engineer.

Rates: Not available.

Total Households: © MSI Consumer Market Data as of 1/1/83 TV Homes: TV% and Circulation © 1983 Arbitron County coverage based on Arbitron study.

Net Weekly Circulation	State County	Total Households	TV Households	%
<b>50% &amp; Over</b>	<b>CALIFORNIA</b>			
	Amador	8,600	8,200	95
	Calaveras	8,900	8,500	96
	Colusa	4,800	4,600	96
	Contra Costa			
	East	22,900	22,400	98
	El Dorado West	24,900	24,100	97
	Mono	4,100	3,500	85
	Nevada	22,600	21,400	94
	Placer West	44,400	42,700	96
	Plumas	7,500	7,000	93
	Sacramento	327,100	318,300	97
	San Joaquin	133,100	127,600	96
	Sierra	1,500	1,400	93
Solano East	52,000	50,800	98	



KXTV BPCT-2706 Granted 7/27/60

© American Map Corp., 14244

Net Weekly Circulation	State County	Total Households	TV Households	%
<b>50% &amp; Over</b>	Stanislaus	103,800	99,000	95
	Sutter	20,200	19,600	97
	Tuolumne	14,100	13,300	94
	Yolo	44,700	43,000	96
	Yuba	18,700	18,100	97
<b>CALIFORNIA</b>	Butte	62,800	60,000	95
	Mariposa	4,600	4,300	93
<b>Between 5-24%</b>	<b>CALIFORNIA</b>			
	Alpine	500	400	89
	Contra Costa			
	West	237,200	231,900	98
	Lake	17,100	15,900	93
	Merced	48,400	46,500	96
	Placer East	3,500	3,300	96
	Solano West	36,800	35,900	98
	<b>NEVADA</b>			
	Douglas	8,800	8,400	96
Station Totals		1,283,600	1,240,100	96
Net Weekly Circulation (1983)			827,200	
Average Daily Circulation (1983)			414,800	

# TARGET/AID SEPARATES THE MEN FROM THE BOYS

TARGET/AID can bring a whole new perspective to broadcast advertising. Now you can determine more than just the specific demographics of a broadcast audience; you can see what kind of consumers those numbers represent.

**ARBITRON® RATINGS**

# California--Salinas-Monterey

## KCBA

Ch. 35

Technical Facilities: Channel No. 35 (596-602 MHz). Authorized power: 2328-kw max. visual, 283.65-kw max. aural. Antenna: 2414-ft. above av. terrain, 355-ft. above ground, 3421-ft. above sea level.

Latitude 36° 45' 22.3"  
Longitude 121° 30' 05.5"

Transmitter: Fremont Peak, 9-mi. NE of Salinas.

Network Service: Spanish International Network.

Licensee: Sainte Broadcasting Corp., Box 3560, Salinas, Cal. 93912.

Telephone: 408-422-3500.

Ownership: See KCSO, Modesto, Cal.

Began Operation: Nov. 1, 1981.

Represented (sales) by Spanish International Network.

Represented (legal) by Fletcher, Heald & Hildreth.

Represented (engineering) by Cecil Lynch.

### Personnel:

CHESTER SMITH, president & general manager.

HAL LARSON, sales manager.

MARK WALKER, operations manager.

PHIL LINN, chief engineer.

Highest 30 Sec. Rate: \$500.

Net Weekly Circulation	State County	Total Households	TV Households	%
Between 5-24%	<b>CALIFORNIA</b>			
	Monterey	101,900	98,100	96
	Santa Clara East	11,600	11,300	97
<b>Station Totals</b>		<b>113,500</b>	<b>109,400</b>	<b>96</b>
<b>Net Weekly Circulation (1983)</b>			<b>9,400</b>	
<b>Average Daily Circulation (1983)</b>			<b>5,100</b>	



KCBA BMPCT-81022K1 Granted 7/13/81

© American Map Corp., 14244

## VIDEO WEEK

The news service covering program sales & distribution, video cassettes, discs, pay-TV and allied new media.

Call 202-872-9200 for more information

# California--Monterey-Salinas

## KMST

Ch. 46

Technical Facilities: Channel No. 46 (662-668 MHz). Authorized power: 1065-kw max. & 443-kw horizontal visual, 269-kw max. & 88.6-kw horizontal aural. Antenna: 2530-ft. above av. terrain, 222-ft. above ground, 3612-ft. above sea level.

Latitude 36° 32' 05"  
Longitude 121° 37' 14"

Transmitter: Mt. Toro (Baldy Peak).

News Service: UPI, Newscope, CBS.

Satellite Earth Station: Paraclipse, 3.5-meter.

Network Service: CBS.

Licensee: Retlaw Enterprises Inc., Box 1938, Monterey, Cal. 93940,

Studio: 46 Garden Court, Monterey.

Telephone: 408-649-0460. TWX: 910-360-7106.

Ownership: Retlaw Enterprises Inc., 100%. For officers & other interests, see KJEO(TV), Fresno, Cal.

Began Operation: Feb. 2, 1969. Sale to present owner by Monterey-Salinas TV Inc. approved by FCC Aug. 27, 1979.

Represented (sales) by Petry Television Inc.

Represented (legal) by McKenna, Wilkinson & Kittner.

### Personnel:

BEN TUCKER, general manager.  
JOHN VERA, general sales manager.  
BARBARA WAECHTER, operations manager.  
JAMES ERICKSON, production manager.  
KEN WARREN, chief engineer.  
BOB STOCK, promotion director.  
SUNNY BESTERMAN, traffic manager.  
DAN CULLEN, news director.

Highest One Hour Rate: \$2000.

Highest 30 Sec. Rate (Jan. 1982): \$3000.

NETWORK BASE HOURLY RATE: \$225.

Total Households: © MSI Consumer Market Data as of 1/1/83 TV Homes: TV% and Circulation © 1983 Arbitron County coverage based on Arbitron study.

Net Weekly Circulation	State County	Total Households	TV Households	%
50% & Over	<b>CALIFORNIA</b>			
	Monterey	101,900	98,100	96
	Santa Cruz	78,700	75,500	96



Net Weekly Circulation	State County	Total Households	TV Households	%
<b>CALIFORNIA</b>				
Between 25-49%	Santa Clara East	11,600	11,300	97
<b>CALIFORNIA</b>				
Between 5-24%	Mono San Benito	4,100	3,500	85
		8,600	8,200	95
<b>Station Totals</b>		204,900	196,600	95
<b>Net Weekly Circulation (1983)</b>			165,100	
<b>Average Daily Circulation (1983)</b>			83,700	



# California-Salinas-Monterey

## KSBW-TV

Ch. 8

Technical Facilities: Channel No. 8 (180-186 MHz). Authorized power: 240-kw visual, 46.8-kw aural. Antenna: 2330-ft. above av. terrain, 248-ft. above ground, 3328-ft. above sea level using 0.5° electrical beam tilt.

Latitude 36° 45' 23"  
Longitude 121° 30' 05"

Transmitter: Fremont Peak, 10-mi. NE of Salinas.

News Service: UPI.

Satellite Earth Stations: Harris; 6.1-meter.

Network Service: NBC.

Licensee: Blair Broadcasting of California, 717 Fifth Ave., New York, N.Y. 10022.

Studio: 238 John St., Salinas, Cal. 93901.

Telephone: 408-422-6422. TWX: 910-368-7058.

Ownership: John Blair & Co., 100%. For other interests, see Group Ownership of TV Stations.

Began Operation: Sept. 11, 1953 as share-time outlet with KMBY-TV, Monterey; on Feb. 2, 1955 FCC approved deal for it to buy & merge with KMBY-TV (Television Digest, Vol. 10:45 & 11:6). Sale to present owner approved by FCC Feb. 14, 1979 (Vol. 18:3).

Represented (sales) by Blair Television.

Represented (legal) by Wilmer, Cutler & Pickering.

Represented (engineering) by Hammett & Edison Inc.

Personnel:

KEITH MOON, president.

ROBERT DAHLSTROM, general sales manager.

CLARK GRANT, promotion director.

P. ERIC DAUSMAN, chief engineer.

Rates: Not available.

Total Households: © MSI Consumer Market Data as of 1/1/83 TV Homes: TV% and Circulation © 1983 Arbitron County coverage based on Arbitron study.

Net Weekly Circulation	State County	Total Households	TV Households	%
50% & Over	<b>CALIFORNIA</b>			
	Monterey	101,900	98,100	96
	San Benito	8,600	8,200	95
	Santa Clara East	11,600	11,300	97



KSBW-TV BMPCT-3913 Granted 6/13/56 © American Map Corp., 13244

Net Weekly Circulation	State County	Total Households	TV Households	%
50% & Over	Santa Cruz	78,700	75,500	96
	Tuolumne	14,100	13,300	94
<b>Between 25-49%</b>	<b>CALIFORNIA</b>	48,400	46,500	96
<b>Between 5-24%</b>	<b>CALIFORNIA</b>			
	Mariposa	4,600	4,300	93
	Stanislaus	103,800	99,000	95
<b>Station Totals</b>		<b>371,700</b>	<b>356,200</b>	<b>95</b>
<b>Net Weekly Circulation (1983)</b>			<b>230,300</b>	
<b>Average Daily Circulation (1983)</b>			<b>111,600</b>	

# California-San Diego

## KCST-TV

Ch. 39



STORER TELEVISION SALES INC.  
A STORER STATION

Technical Facilities: Channel No. 39 (620-626 MHz). Authorized power: 5000-kw max. & 813-kw horizontal visual, 853-kw max. & 447-kw horizontal aural. Antenna: 1894-ft. above av. terrain, 180-ft. above ground, 2703-ft. above sea level.

Latitude 32° 41' 48"  
Longitude 116° 56' 10"

Transmitter: San Miguel Mtn., 13-mi. E of San Diego center.

News Services: AP, UPI.

Satellite Earth Station: Scientific-Atlanta; 10-meter.

Network Service: NBC.

Licensee: KCST-TV Inc., 12000 Biscayne Blvd., Miami, Fla. 33161-8000.

Studio: 8330 Engineer Rd., San Diego 92111.

Telephone: 714-279-3939.

Ownership: KCST-TV Inc., wholly-owned subsidiary of Storer Communications Inc. For other interests, see Group Ownership of TV Stations.

Began Operation: Nov. 14, 1965. Sale to present owners by Bass Brothers Enterprises approved by FCC Sept. 30, 1974 (Television Digest, Vol. 13:12, 13; 14:39). Previous sale to Bass Bros. by San Diego Telecasters Inc. (Lawrence Shushan, Paul Corriere, Sample-Brown Enterprises and Town & Country Development) approved by FCC Aug. 31, 1967.

Represented (sales) by Storer TV Sales.

### Personnel:

- BILL L. FOX, general manager.
- BILL PETERSON, assistant general manager.
- BRUCE STEIN, general sales manager.
- CHRIS JOHNSON, national sales manager.
- PENNY MARTIN, program director.
- THOMAS WIMBERLY, chief engineer.
- RIC SCHWARTZ, production manager.
- TOM MOD, news director.
- DAVE WALKER, promotion director.

Rates: On request.

NETWORK BASE HOURLY RATE: \$1400.



Total Households: © MSI Consumer Market Data as of 1/1/83 TV Homes: TV% and Circulation © 1983 Arbitron County coverage based on Arbitron study.

Net Weekly Circulation	State County	Total Households	TV Households	%
50% & Over	<b>CALIFORNIA</b>			
	San Diego	730,500	710,100	97
<b>Station Totals</b>		<b>730,500</b>	<b>710,100</b>	<b>97</b>
<b>Net Weekly Circulation (1983)</b>			<b>533,900</b>	
<b>Average Daily Circulation (1983)</b>			<b>274,200</b>	

For U.S. TV Station Call Letters,  
see page 8

# California-San Diego

## KFMB-TV

Ch. 8

Technical Facilities: Channel No. 8 (180-186 MHz). Authorized power: 316-kw visual, 63.1-kw aural. Antenna: 740-ft. above av. terrain, 284-ft. above ground, 1050-ft. above sea level.

Latitude 32° 50' 17"  
Longitude 117° 14' 56"

Transmitter: Mt. Soledad.

News Services: AP, UPI.

AM Affiliate: KFMB, 5-kw, 760 kHz.

FM Affiliate: KFMB-FM, 30-kw, 100.7 MHz (No. 264), 620-ft.

Satellite Earth Station: Microdyne; 7-meter.

Network Service: CBS.

Licensee: Midwest Television Inc., 7677 Engineer Rd., San Diego, Cal. 92111.

Studio: 7677 Engineer Rd., San Diego, Cal. 92111.

Telephone: 619-571-8888. TWX: 910-335-1245.

Ownership: Midwest Television Inc., 100%. For other interests, see WCIA, Champaign, Ill.

Began Operation: May 16, 1949. Sold to Kennedy Bcstg. Co. April 25, 1951 (Television Digest, Vol. 7:18); sold to Wrather-Alvarez Broadcasting March 25, 1953 (Vol. 9:5, 13). Sale of 38.89% interest by Maria Helen Alvarez to Marietta Investment Corp. approved July 2, 1958 by FCC (Vol. 14:24, 27). Merger of Marietta Bcstg. Inc. into Transcontinent Television Corp. approved May 13, 1959 by FCC (Vol. 15:7, 12, 20).

Represented (sales) by Petry Television Inc.

Represented (engineering) by Hammett & Edison Inc.

### Personnel:

AUGUST C. MEYER, chairman, Midwest Television Inc.  
AUGUST C. MEYER JR., president, Midwest Television Inc.  
ROBERT L. MYERS, pres., Western Div. & general manager, KFMB stations.  
WILLIAM R. MOYLAN, v.p., sales/programming.  
J. M. BRADLEY, asst. gen. manager & business manager.  
WELDON DONALDSON, general sales manager.  
HARRY MELKERSON, assistant sales manager.  
JULES MORELAND, program director.  
JOHN WEIGAND, manager of engineering.  
TIM HNEDAK, advertising manager.

Highest 30 Sec. Rate (Sept. 1983): \$4800.

NETWORK BASE HOURLY RATE: \$2580.



Total Households: © MSI Consumer Market Data as of 1/1/83 TV Homes: TV% and Circulation © 1983 Arbitron County coverage based on Arbitron study.

Net Weekly Circulation	State County	Total Households	TV Households	%
<b>CALIFORNIA</b>				
<b>50% &amp; Over</b>	San Diego	730,500	710,100	97
<b>Station Totals</b>		<b>730,500</b>	<b>710,100</b>	<b>97</b>
<b>Net Weekly Circulation (1983)</b>			<b>680,700</b>	
<b>Average Daily Circulation (1983)</b>			<b>426,300</b>	

For Translator Stations,  
consult Index

# California-San Diego

**KGTV**

Ch. 10

Technical Facilities: Channel No. 10 (192-198 MHz). Authorized power: 316-kw max. & 124-kw horizontal visual, 31.6-kw aural, 750-ft. above av. terrain, 252-ft. above ground, 1049-ft. above sea level.

Latitude 32° 50' 20.5"  
Longitude 117° 14' 56.5"

Transmitter: Mt. Soledad.

News Services: AP, UPI.

Satellite Earth Station: Microdyne; 7-meter.

Network Service: ABC.

Licensee: McGraw-Hill Broadcasting Co., Box 85347, San Diego 92138.

Studio: 47th St. & Freeway 94.

Mailing Address: Box 85347, San Diego 92138.

Telephone: 619-237-1010. TWX: 910-335-1247.

Ownership: McGraw-Hill Inc., 100%. For other interests, see Group Ownership of TV Stations.

Began Operation: Sept. 13, 1953. Sale of control to Fox, Wells & Co. by Tom Sharp, Charles E. Salik and TBC group approved by FCC Oct. 13, 1954 (Television Digest, Vol. 13:31, 32, 34, 38, 42). Sale of 46.22% to Newsweek by Fox, Wells & Co. interests approved Aug. 7, 1957 (Vol. 13:30, 33). Sale to Time-Life approved by FCC March 21, 1962 (Vol. 2:13). Sale to present owners approved March 8, 1972 (Vol. 12:10, 11).

Represented (sales) by Harrington, Righter & Parsons Inc.

Represented (legal) by Koteen & Naftalin.

**Personnel:**

- NORMAN E. WALT, president.
- CLAYTON H. BRACE, vice president & general manager.
- JOAN E. CARSON, general sales manager.
- HOWARD OLEFF, local sales manager.
- LEROY BELLWOOD, director of engineering.
- MIKE McCARTHY, national sales manager.
- HELEN HUTCHINGS, controller.
- WILLIAM STRUBBE, director of advertising & promotion.
- GEORGE ANDRUS, production manager.
- JUDY WIEGAND, traffic manager.
- RON MIRES, news director.
- ERNESTINE COWAN, sales service.
- FRED NORFLEET, public affairs director.

Highest 30 Sec. Rate (1983): \$6000.

NETWORK BASE HOURLY RATE: \$1350.



Total Households: © MSI Consumer Market Data as of 1/1/83 TV Homes: TV% and Circulation © 1983 Arbitron County coverage based on Arbitron study.

Net Weekly Circulation	State County	Total Households	TV Households	%
<b>CALIFORNIA</b>				
50% & Over	San Diego	730,500	710,100	97
<b>Station Totals</b>		<b>730,500</b>	<b>710,100</b>	<b>97</b>
<b>Net Weekly Circulation (1983)</b>			<b>669,800</b>	
<b>Average Daily Circulation (1983)</b>			<b>406,800</b>	

**Public/Educational Station Directory  
follows Commercial Stations**

# California—San Diego

## KUSI-TV

Ch. 51

Technical Facilities: Channel No. 51 (692-698 MHz). Authorized power: 2880-kw max. visual, 288-kw max. aural. Antenna: 1840-ft. above av. terrain, 139-ft. above ground, 2649-ft. above sea level.

Latitude 32° 41' 52"  
Longitude 116° 56' 02"

Transmitter: Mt. San Miguel, 13-mi. E of San Diego.

News Service: AP.

Satellite Earth Station: Scientific-Atlanta; 9-meter.

Network Service: None, independent.

Licensee: University Television Inc., 1610 Fourth Ave., San Diego, Cal.

Mailing Address: Box 11985, San Diego 92111.

Studio: 7377 Convoy Court 92111. Telephone: 714-571-5151.

Ownership: University Television Inc. William C. Rust, pres.; Wayne Allison, v.p.; Predrag Mitrovitch, secy.-treas.

Began Operation: Sept. 13, 1982.

Represented (sales) by Katz Independent TV Sales.

Represented (legal) by Ward & Mendelsohn.

Represented (engineering) by Hammett & Edison Inc.

Personnel:

MICHAEL D. MCKINNON, general manager.

WILLIAM MOORE, station manager.

RICHARD LARGE, chief engineer.

Rates: Not available.



Total Households: © MSI Consumer Market Data as of 1/1/83 TV Homes: TV% and Circulation © 1983 Arbitron County coverage based on Arbitron study.

Net Weekly Circulation	State County	Total Households	TV Households	%
<b>CALIFORNIA</b>				
Between 5-24%	San Diego	730,500	710,100	97
<b>Station Totals</b>		<b>730,500</b>	<b>710,100</b>	<b>97</b>
<b>Net Weekly Circulation (1983)</b>			<b>97,600</b>	
<b>Average Daily Circulation (1983)</b>			<b>33,600</b>	

# BLACKBURN & COMPANY, INC.

**RADIO • TV • CATV • NEWSPAPER BROKERS  
NEGOTIATIONS • FINANCING • APPRAISALS**

<b>CHICAGO</b>	333 N. Michigan Ave., 60601	(312) 346-6460
<b>WASHINGTON, D.C.</b>	1111 19th St., N.W., 20036	(202) 331-9270
<b>ATLANTA</b>	400 Colony Sq., #1004, 30361	(404) 892-4655
<b>BEVERLY HILLS</b>	9465 Wilshire Blvd., 90212	(213) 274-8151

# California--Tijuana-San Diego

## XETV

Ch. 6

Technical Facilities: Channel No. 6 (82-88 MHz). Authorized power: 100-kw visual, 50-kw aural. Antenna: 1000-ft. above av. terrain, 550-ft. above ground, 1423-ft. above sea level.

Latitude 32° 30' 49"  
Longitude 117° 01' 08"

CP Antenna Two Bay, five-layer system TFV-5A6(s).

Transmitter: Mount San Antonio, Tijuana, B.C., Mexico.

Satellite Earth Stations: Scientific-Atlanta; 10-meter.

Network Service: None, independent.

Licensee: Radio-Television, S.A.

Studio: Mount San Antonio, Tijuana, B.C., Mexico.

Business Address: 8253 Ronson Rd., San Diego, Cal. 92111.

Telephone: 619-279-6666. TWX: 910-335-2017.

Ownership: Emilio Azcarraga Milmo, principal stockholder. For other interests see XEW-TV, Mexico City in the International Station Directory.

Began Operation: Feb. 18, 1953.

Represented (sales) by Blair Television.

Represented (legal) by Haley, Bader & Potts.

### Personnel:

MARTIN COLBY, vice president & general manager.

JOAN O'LAUGHLIN, station & general sales manager.

LOUIS MEIERS, business manager.

FELIPE FERNANDEZ, exec. dir., operations & engineering.

ANTONIO FRIAS, chief engineer.

CAROL HEALEY, creative director.

Highest One Hour Rate: \$8000.

Highest 30 Sec. Rate: \$750.



For Arbitron Market Rankings,  
see page 1



# California-Tijuana-San Diego

## XEWT-TV

Ch. 12  
(Spanish Language)

Technical Facilities: Channel No. 12 (204-210 MHz). Authorized power: 64-kw visual, 32-kw aural. Antenna: 1000-ft. above av. terrain, 200-ft. above ground, 1250-ft. above sea level.

Latitude 32° 30' 25"  
Longitude 117° 01' 46"

Transmitter: Monte San Antonio, Tijuana, Baja California, Mexico.

News Service: UPI.

Arbitron Data: Not available.

Network Service: None, independent.

Licensee: Televisora de Calimex S.A., Box 44-K, San Ysidro, Cal. 92073.

Studio: Monte San Antonio, Box 12, Tijuana, Baja California, Mexico.

Telephones: 1-70-668-592-01/2, Tijuana. Telex: 0566833.

Ownership: Televisora de Callmex S.A.

Began Operation: July 12, 1960.

Represented (sales) by Spanish International Network.

Personnel:

JOSE MARQUEZ, general manager.

CARLOS H. LUNA, program promotion manager.

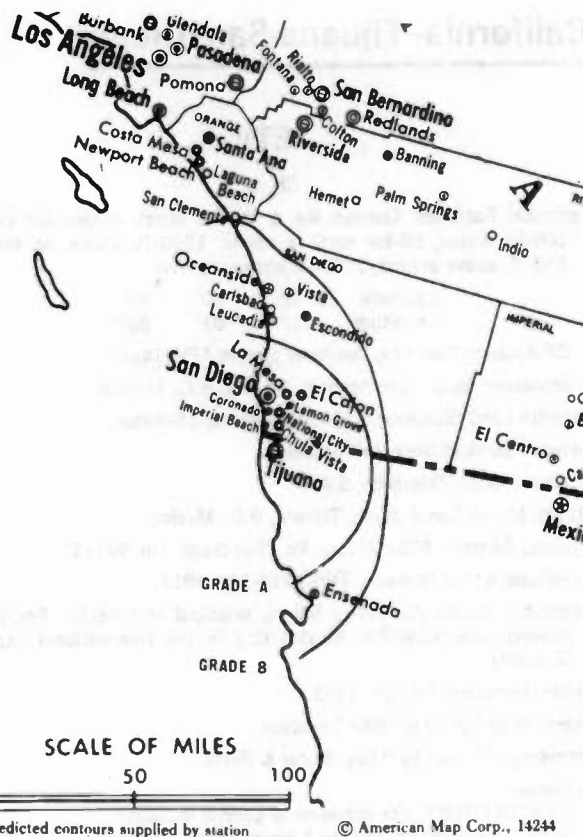
ROBERTO ESPINOZA, business manager.

MARIO ACOSTA, traffic manager.

JESUS SANTILLAN, chief engineer.

Highest One Hour Rate: \$6000.

Highest 30 Sec. Rate: \$250.



## INFORMATION FOR THE 1980s

from

## TELEVISION DIGEST, INC.

### PUBLISHERS OF:

- Television Digest
- Satellite Week
- Video Week
- Public Broadcasting Report
- Early Warning Report
- Television & Cable Factbook
- Cable & Station Coverage Atlas
- Radio, TV & Cable Action Updates
- Communications Daily

### TELEVISION DIGEST, INC.

1836 Jefferson Place, NW  
Washington, D.C. 20036  
202-872-9200

**WANT TO KNOW MORE?** Just write "Tell Me More" on the back of your business card and send it to Barbara Pratt at Television Digest. OR, call our circulation department collect at 202-872-9200 for information on any of our publications.

# California-San Francisco

## KBHK-TV

Ch. 44

Technical Facilities: Channel No. 44 (650-656 MHz). Authorized power: 2200-kw max. & 1800-kw horizontal visual, 871-kw max. & 180-kw horizontal aural. Antenna: 1610-ft. above av. terrain, 977-ft. above ground, 1811-ft. above sea level.

Latitude 37° 45' 20"  
Longitude 122° 27' 05"

Transmitter: Mt. Sutro.

News Service: AP.

Network Service: None, independent.

Licensee: United Television Inc.

Studio: 420 Taylor St., San Francisco, Cal. 94102.

Telephone: 415-885-3750. TWX: 910-372-6006.

Ownership: United Television Inc. For other interests, see Group Ownership of TV Stations.

Began Operation: Jan. 2, 1968. Sale to present owner by Field Communications approved by FCC May 26, 1983 (Television Digest, Vol. 22:45, 47).

Represented (sales) by Katz Independent TV Sales.

Represented (legal) by Hogan & Hartson.

### Personnel:

- JOHN SIEGEL, president.
- HEATHER FARNSWORTH, general sales manager.
- RICHARD JONES, national sales manager.
- CHRIS JENKINS, local sales manager.
- THOMAS SPITZ, program manager.
- MARY LOU MANALLI, news & public affairs manager.
- JOHN NIELSEN, engineering manager.
- JO RUSSELL, production manager.
- GEORGE BRANDT, business manager.
- SUZANNE GARZA, promotion manager.

Highest 30 Sec. Rate (May 1983): \$3000.

Total Households: © MSI Consumer Market Data as of 1/1/83 TV Homes: TV% and Circulation © 1983 Arbitron County coverage based on Arbitron study.

Net Weekly Circulation	State County	Total Households	TV Households	%
<b>50% &amp; Over</b>	<b>CALIFORNIA</b>			
	Alameda	440,000	426,500	97
	Santa Clara			
	East	11,600	11,300	97
	Yuba	18,700	18,100	97
<b>Between 25-49%</b>	<b>CALIFORNIA</b>			
	Butte	62,800	60,000	95
	Contra Costa			
	East	22,900	22,400	98
	Contra Costa West	237,200	231,900	98
	Humboldt	43,900	42,100	96
	Marin	93,900	90,900	97
	Mendocino	27,200	25,100	92
	Napa	39,500	38,100	96
	San Francisco	298,300	280,000	94
	San Mateo	235,400	231,000	98
	Santa Clara West	483,200	470,500	97
	Santa Cruz	78,700	75,500	96
	Shasta	47,900	46,400	97
	Solano East	52,000	50,800	98



KBHK-TV BPCT-4398 Granted 4/29/71 © American Map Corp., 14244

Net Weekly Circulation	State County	Total Households	TV Households	%
<b>Between 25-49%</b>	Solano West	36,800	35,900	98
	Sonoma	127,200	121,800	96
	Sutter	20,200	19,600	97

<b>CALIFORNIA</b>				
<b>Between 5-24%</b>	Calaveras	8,900	8,500	96
	Colusa	4,800	4,600	96
	Del Norte	7,500	7,000	93
	El Dorado East	12,200	11,700	96
	El Dorado West	24,900	24,100	97
	Glenn	8,400	8,100	96
	Lake	17,100	15,900	93
	Nevada	22,600	21,400	94
	Placer East	3,500	3,300	96
	Placer West	44,400	42,700	96
	San Benito	8,600	8,200	95
	San Joaquin	133,100	127,600	96
Siskiyou	16,100	15,000	93	
Tehama	15,900	15,400	97	
Tuolumne	14,100	13,300	94	
Yolo	44,700	43,000	96	

<b>NEVADA</b>				
Douglas	8,800	8,400	96	
<b>OREGON</b>				
Coos	24,900	23,100	93	
Douglas	36,100	34,400	95	
Jackson	53,700	51,900	97	
Josephine	24,400	23,000	94	
Klamath	23,100	22,300	97	

<b>Station Totals</b>	2,935,200	2,830,800	96
<b>Net Weekly Circulation (1983)</b>		1,093,800	
<b>Average Daily Circulation (1983)</b>		404,200	

# California—San Francisco

## KDTV

Ch. 14

Technical Facilities: Channel No. 14 (470-476 MHz). Authorized power: 2570-kw max. & 813-kw horizontal visual, 257-kw max. & 81.3-kw horizontal aural. Antenna: 1250-ft. above av. terrain, 225-ft. above ground, 1476-ft. above sea level.

Latitude 37° 41' 07"  
Longitude 122° 26' 01"

Transmitter: San Bruno Mtn., 1.6-mi. S of San Francisco.

News Services: UPI, Bay Area News Service.

Satellite Earth Station: Scientific-Atlanta; 4.6-meter.

Network Service: Spanish International Network.

Licensee: Bahia de San Francisco Television Co., 2200 Palou Ave., San Francisco, Cal. 94124.

Studio: 2200 Palou Ave. Telephone: 415-641-1400.

Ownership: Reynold V. Anselmo, pres.-treas., 40%; William D. Stiles, 4.7%, Daniel Villanueva & Joaquin Blaya 11.111% each; Emilio Nicolas & Malcolm C. Robbins, 5.556% each; George F. Ledoux, 4.444%; Leo Oblath, Robert Porter & Clair M. Higgins, 2.778% each; Sally Segal, v.p.-secy.; Ronald S. Rosen, asst. secy. All of above except Robbins, Stiles, Ledoux & Higgins hold interest in Spanish International Communications Corp. For Spanish International holdings, see Group Ownership of TV Stations.

Began Operation: Aug. 13, 1975 on Ch. 60. Switched to Ch. 14 March 5, 1979.

Represented (sales) by SIN Television Network.

Represented (legal) by Norman P. Leventhal.

Represented (engineering) by Jules Cohen & Associates.

### Personnel:

EMILIO NICOLAS JR., vice president & general manager.

JORGE BELON, production manager.

DON PARSONS, general sales manager.

KEN SCHREINER, chief engineer.

Highest 30 Sec. Rate: \$600.

Arbitron Data: Not available.



## MALARKEY-TAYLOR ASSOCIATES

Telecommunications Finance, Management and Engineering Consultants

1301 Pennsylvania Ave., NW Washington, DC 20004 (202) 737-2300

# California--San Francisco

## KGO-TV

Ch. 7



Technical Facilities: Channel No. 7 (174-180 MHz). Authorized power: 316-kw visual, 63.2-kw aural. Antenna: 1670-ft. above av. terrain, 977-ft. above ground, 1811-ft. above sea level.

Latitude 37° 45' 20"  
Longitude 122° 27' 05"

Transmitter: Mt. Sutro.

AM Affiliate: KGO, 50-kw, 810 kHz (ABC).

News Services: AP, UPI.

Network Service: ABC.

Licensee: American Broadcasting Companies Inc., 277 Golden Gate Ave., San Francisco, Cal. 94102.

Studio: 277 Golden Gate Ave. Telephone: 415-863-0077.

TWX: 910-372-7321. Telex: 34-0250.

Ownership: American Bcstg. Cos. Inc. For other interests, see Group Ownership of TV Stations.

Began Operation: May 5, 1949.

Represented (sales) by ABC Television Spot Sales Inc.

Represented (legal) by McKenna, Wilkinson & Kittner.

### Personnel:

JIM OSBORN, vice president & general manager.

PHIL NYE, vice president & station manager.

BOB YOUNG, general sales manager.

SCOTT SIMENSKY, national sales manager.

MICHAEL JACK, local sales manager.

ROBERT WOODRUFF, program director.

BOB MITCHELL, assistant program director.

LYNNE MOK, film director.

JIM VON STRIVER, engineering director.

DON ROMAN, production services supervisor.

PETER JACOBUS, news director.

ANDREW FESSEL, research director.

ANTHONY SAVICKE, controller.

Rates: Available on request.

Total Households: © MSI Consumer Market Data as of 1/1/83 TV Homes: TV% and Circulation © 1983 Arbitron County coverage based on Arbitron study.

Net Weekly Circulation	State County	Total Households	TV Households	%
<b>50% &amp; Over</b>	<b>CALIFORNIA</b>			
	Alameda	440,000	426,500	97
	Contra Costa			
	East	22,900	22,400	98
	Contra Costa West	237,200	231,900	98
	Lake	17,100	15,900	93
	Marin	93,900	90,900	97
	Mendocino	27,200	25,100	92
	Napa	39,500	38,100	96
	Placer East	3,500	3,300	96
	San Francisco	298,300	280,000	94
	San Mateo	235,400	231,000	98
	Santa Clara East	11,600	11,300	97
	Santa Clara West	483,200	470,500	97
	Solano East	52,000	50,800	98
	Solano West	36,800	35,900	98
	Sonoma	127,200	121,800	96



KGO-TV BPCT-2401 Granted 2/10/65

© American Map Corp., 14244

Net Weekly Circulation	State County	Total Households	TV Households	%
<b>Between 25-49%</b>	<b>CALIFORNIA</b>			
	El Dorado East	12,200	11,700	96
	Merced	48,400	46,500	96
	Monterey	101,900	98,100	96
	Nevada	22,600	21,400	94
	San Benito	8,600	8,200	95
	Santa Cruz	78,700	75,500	96
Sutter	20,200	19,600	97	
Yuba	18,700	18,100	97	
<b>NEVADA</b>	Carson City	14,000	13,700	98

Net Weekly Circulation	State County	Total Households	TV Households	%
<b>Between 5-24%</b>	<b>CALIFORNIA</b>			
	Amador	8,600	8,200	95
	Butte	62,800	60,000	95
	Calaveras	8,900	8,500	96
	Colusa	4,800	4,600	96
	El Dorado West	24,900	24,100	97
	Humboldt	43,900	42,100	96
	Mariposa	4,600	4,300	93
	Placer West	44,400	42,700	96
	Plumas	7,500	7,000	93
	San Joaquin	133,100	127,600	96
	Shasta	47,900	46,400	97
	Sierra	1,500	1,400	93
Stanislaus	103,800	99,000	95	
Tehama	15,900	15,400	97	
Tuolumne	14,100	13,300	94	
Yolo	44,700	43,000	96	
<b>NEVADA</b>	Douglas	8,800	8,400	96

<b>Station Totals</b>	<b>3,031,300</b>	<b>2,924,200</b>	<b>96</b>
<b>Net Weekly Circulation (1983)</b>		<b>1,936,300</b>	
<b>Average Daily Circulation (1983)</b>		<b>1,100,900</b>	

# California-San Francisco

## KPIX

Ch. 5

Technical Facilities: Channel No. 5 (76-82 MHz). Authorized power: 100-kw visual, 10-kw aural. Antenna: 1660-ft. above av. terrain, 980-ft. above ground, 1811-ft. above sea level.

Latitude 37° 45' 20"  
Longitude 122° 27' 05"

Transmitter: Mt. Sutro Television Center.

News Service: Group W Newsfeed.

Satellite Earth Station: Scientific-Atlanta; 11-meter.

Network Service: CBS.

Licensee: Group W, Westinghouse Broadcasting and Cable Inc., 855 Battery St., San Francisco, Cal. 94111.

Studio: 855 Battery St.

Telephone: 415-362-5550. TWX: 415-393-7334.

Ownership: Subsidiary of Westinghouse Electric Corp. For other interests, see Group W under Group Ownership of TV Stations.

Began Operation: Dec. 22, 1948. Sold to present owner by Associated Bcstrs. Inc. (Television Digest, Vol. 9:45, 10:11, 15, 19, 27).

Represented (sales) by Group W Television Sales.

### Personnel:

- ARTHUR H. KERN, vice president & general manager.
- BOB GEORGE, station manager.
- TERRY SCHROEDER, controller.
- MARTIN EDELMAN, local sales manager.
- FREDERICK EPPINGER, national sales manager.
- HAL GRANT, production manager.
- FLORENCE WEISS, operations manager.
- LEN SCHLOSSER, public affairs director.
- RON CROWE, creative services director.
- MARK COHEN, news director.
- MERRILL WEISS, chief engineer.

Highest 30 Sec. Rate (April 1, 1982): \$12,000.

NETWORK BASE HOURLY RATE: \$2900.

Total Households: © MSI Consumer Market Data as of 1/1/83 TV Homes: TV% and Circulation © 1983 Arbitron County coverage based on Arbitron study.

Net Weekly Circulation	State County	Total Households	TV Households	%
<b>50% &amp; Over</b>	<b>CALIFORNIA</b>			
	Alameda	440,000	426,500	97
	Contra Costa			
	East	22,900	22,400	98
	Contra Costa			
	West	237,200	231,900	98
	Lake	17,100	15,900	93
	Marin	93,900	90,900	97
	Mendocino	27,200	25,100	92
	Napa	39,500	38,100	96
	San Benito	8,600	8,200	95
	San Francisco	298,300	280,000	94
	San Mateo	235,400	231,000	98
	Santa Clara			
	East	11,600	11,300	97
	Santa Clara			
	West	483,200	470,500	97
	Solano East	52,000	50,800	98
	Solano West	36,800	35,900	98
	Sonoma	127,200	121,800	96
Tuolumne	14,100	13,300	94	



Net Weekly Circulation	State County	Total Households	TV Households	%
<b>Between 25-49%</b>	<b>CALIFORNIA</b>			
	El Dorado East	12,200	11,700	96
	Humboldt	43,900	42,100	96
	Mariposa	4,600	4,300	93
	Merced	48,400	46,500	96
	Monterey	101,900	98,100	96
	Nevada	22,600	21,400	94
	Placer East	3,500	3,300	96
	Santa Cruz	78,700	75,500	96
	Shasta	47,900	46,400	97
<b>Between 5-24%</b>	<b>CALIFORNIA</b>			
	Amador	8,600	8,200	95
	Butte	62,800	60,000	95
	Del Norte	7,500	7,000	93
	El Dorado West	24,900	24,100	97
	Glenn	8,400	8,100	96
	Mono	4,100	3,500	85
	Placer West	44,400	42,700	96
	San Joaquin	133,100	127,600	96
	Sierra	1,500	1,400	93
	Siskiyou	16,100	15,000	93
	Stanislaus	103,800	99,000	95
	Tehama	15,900	15,400	97
	<b>NEVADA</b>			
	Douglas	8,800	8,400	96
Carson City	14,000	13,700	98	
<b>OREGON</b>				
Douglas	36,100	34,400	95	
Jackson	53,700	51,900	97	
Klamath	23,100	22,300	97	
<b>Station Totals</b>		<b>3,075,500</b>	<b>2,965,600</b>	<b>96</b>
<b>Net Weekly Circulation (1983)</b>			<b>1,983,500</b>	
<b>Average Daily Circulation (1983)</b>			<b>1,091,200</b>	

# California-San Francisco

## KRON-TV

Ch. 4

Technical Facilities: Channel No. 4 (66-72 MHz). Authorized power: 100-kw visual, 15-kw aural. Antenna: 1680-ft. above av. terrain, 977-ft. above ground, 1811-ft. above sea level.

Latitude 37° 45' 20"  
Longitude 122° 27' 05"

Transmitter: Clarendon Heights between Mt. Sutro & Twin Peaks.  
News Services: AP, UPI, National Weather Service, CNN, NEXIS Local Program Network, Environmental Data Service, Bay City News.  
Network Service: NBC.

Licensee: Chronicle Broadcasting Co., 1001 Van Ness Ave. 94109.

Studio: 1001 Van Ness Ave., San Francisco 94109

Telephone: 415-441-4444. TWX: 910-372-6502.

Ownership: The Chronicle Publishing Co., publisher of San Francisco Chronicle, 100%. Chronicle also owns WOWT, Omaha, Neb.; KAKE-TV, Wichita & KUPK-TV, Garden City, Kan.

Began Operation: Nov. 15, 1949.

Represented (sales) by Petry Television Inc.

Represented (legal) by Fletcher, Heald & Hildreth.

Represented (engineering) by A. D. Ring & Associates.

### Personnel:

F. A. MARTIN, president & chief executive officer.  
JAMES H. SMITH, vice president & general manager.  
GLEN E. PICKELL, vice president, finance & administration.  
ROLLIN COLLINS, general sales manager.  
WILLIAM J. McGOWAN, national sales manager.  
GEORGE E. DAVIDSON, local sales manager.  
DALE PAINE, sales manager.  
DAVID E. WILSON, program manager.  
JOSEPH M. BERINI, chief engineer.  
BRUCE C. LINDGREN, creative services director.  
LINDA R. GUESS, director of public relations.  
MIKE FERRING, news director.  
PATRICIA A. MACHOLL, research director.

Highest 30 Sec. Rate (Aug. 10, 1983): \$8500

NETWORK BASE HOURLY RATE: \$3213.

Total Households: © MSI Consumer Market Data as of 1/1/83 TV Homes: TV% and Circulation © 1983 Arbitron County coverage based on Arbitron study.

Net Weekly Circulation	State County	Total Households	TV Households	%
<b>50% &amp; Over</b>	<b>CALIFORNIA</b>			
	Alameda	440,000	426,500	97
	Contra Costa			
	East	22,900	22,400	98
	Contra Costa			
	West	237,200	231,900	98
	Lake	17,100	15,900	93
	Marin	93,900	90,900	97
	Mendocino	27,200	25,100	92
	Napa	39,500	38,100	96
	San Benito	8,600	8,200	95
	San Francisco	298,300	280,000	94
	San Mateo	235,400	231,000	98
	Santa Clara			
	East	11,600	11,300	97
	West	483,200	470,500	97
	Solano East	52,000	50,800	98
Solano West	36,800	35,900	98	
Sonoma	127,200	121,800	96	



Net Weekly Circulation	State County	Total Households	TV Households	%
<b>Between 25-49%</b>	<b>CALIFORNIA</b>			
	Amador	8,600	8,200	95
	Butte	62,800	60,000	95
	El Dorado West	24,900	24,100	97
	Humboldt	43,900	42,100	96
	Monterey	101,900	98,100	96
	Nevada	22,600	21,400	94
	Santa Cruz	78,700	75,500	96
	Shasta	47,900	46,400	97
	Tuolumne	14,100	13,300	94

<b>Between 5-24%</b>	<b>CALIFORNIA</b>			
	Colusa	4,800	4,600	96
	Del Norte	7,500	7,000	93
	Mariposa	4,600	4,300	93
	Mono	4,100	3,500	85
	Placer East	3,500	3,300	96
	Placer West	44,400	42,700	96
	Plumas	7,500	7,000	93
	San Joaquin	133,100	127,600	96
	Sierra	1,500	1,400	93
	Stanislaus	103,800	99,000	95
	Sutter	20,200	19,600	97
	Tehama	15,900	15,400	97
Trinity	5,200	4,800	92	
Yolo	44,700	43,000	96	
Yuba	18,700	18,100	97	

<b>Station Totals</b>	<b>2,955,800</b>	<b>2,850,700</b>	<b>96</b>
<b>Net Weekly Circulation (1983)</b>		<b>1,883,300</b>	
<b>Average Daily Circulation (1983)</b>		<b>913,300</b>	





# California--Oakland-San Francisco

## KTVU

Ch. 2

Technical Facilities: Channel No. 2 (54-60 MHz). Authorized power: 100-kw visual, 20.9-kw aural. Antenna: 1571-ft. above av. terrain, 980-ft. above ground, 1811-ft. above sea level.

Latitude 37° 45' 20"  
Longitude 122° 27' 05"

Transmitter: Mt. Sutro.

News Services: AP, UPI, INDX, Bay Cities News Service.

Satellite Earth Station: Scientific-Atlanta; 10-meter.

Network Service: None, independent.

Licensee: Miami Valley Broadcasting Corp., 2 Jack London Square, Oakland, Cal.

Studio: Jack London Square, Oakland.

Telephone: 415-834-1212.

TWX: 910-366-7269.

Mailing Address: Box 22222, Oakland, Cal. 94623.

Ownership: San Francisco-Oakland Television, wholly owned by Cox Communications Inc. For other Cox interests, see Group Ownership of TV Stations.

Began Operation: March 3, 1958. Sale to present owner approved Oct. 16, 1963 by FCC (Television Digest, Vol. 3:32, 42).

Represented (sales) by TeleRep.

Represented (legal) by Dow, Lohnes & Albertson.

### Personnel:

- ALAN BELL, vice president & general manager.
- JAY FINKELMAN, station manager.
- RICHARD GOLDMAN, general sales manager.
- MICHAEL A. LIFF, national sales manager.
- JAY SONDEHEIM, local sales manager.
- THOMAS A. BREEN, program director.
- MARLENE HOLDERBAUM, controller.
- IAN ZELICK, asst. to gen. mgr. & dir., community programming.
- CAROLINE KLAS, asst. program director.
- RAY JACOBS, director of administration.
- STERLING DAVIS, production manager.
- RAY SWENSON, chief engineer.
- FRED ZEHNDER, news director.

Highest 30 Sec. Rate (March 1982): \$3500.

Total Households: © MSI Consumer Market Data as of 1/1/83 TV Homes: TV% and Circulation © 1983 Arbitron County coverage based on Arbitron study.

Net Weekly Circulation	State County	Total Households	TV Households	%
<b>50% &amp; Over</b>	<b>CALIFORNIA</b>			
	Alameda	440,000	426,500	97
	Amador	8,600	8,200	95
	Contra Costa			
	East	22,900	22,400	98
	West	237,200	231,900	98
	Del Norte	7,500	7,000	93
	El Dorado East	12,200	11,700	96
	El Dorado West	24,900	24,100	97
	Lake	17,100	15,900	93
	Marin	93,900	90,900	97
	Mariposa	4,600	4,300	93
	Mendocino	27,200	25,100	92
	Monterey	101,900	98,100	96
	Napa	39,500	38,100	96
	Nevada	22,600	21,400	94
	Placer East	3,500	3,300	96
	Plumas	7,500	7,000	93
San Benito	8,600	8,200	95	
San Francisco	298,300	280,000	94	
San Mateo	235,400	231,000	98	



Net Weekly Circulation	State County	Total Households	TV Households	%
<b>50% &amp; Over</b>	Santa Clara East	11,600	11,300	97
	Santa Clara West	483,200	470,500	97
	Santa Cruz	78,700	75,500	96
	Sierra	1,500	1,400	93
	Solano East	52,000	50,800	98
	Solano West	36,800	35,900	98
	Sonoma	127,200	121,800	96
	Sutter	20,200	19,600	97
	Tuolumne	14,100	13,300	94
	Yuba	18,700	18,100	97
<b>Between 25-49%</b>	<b>CALIFORNIA</b>			
	Butte	62,800	60,000	95
	Calaveras	8,900	8,500	96
	Colusa	4,800	4,600	96
	Glenn	8,400	8,100	96
	Humboldt	43,900	42,100	96
	Merced	48,400	46,500	96
	Mono	4,100	3,500	85
	Placer West	44,400	42,700	96
	San Joaquin	133,100	127,600	96
	Shasta	47,900	46,400	97
	Stanislaus	103,800	99,000	95
	Tehama	15,900	15,400	97
<b>NEVADA</b>				
Washoe	86,300	84,100	97	
Carson City	14,000	13,700	98	
<b>OREGON</b>				
Klamath	23,100	22,300	97	
<b>Between 5-24%</b>	<b>CALIFORNIA</b>			
	Kern East	23,000	22,200	96
	Madera	23,200	22,200	96
	San Luis Obispo	64,700	61,900	96
	Siskiyou	16,100	15,000	93
	Yolo	44,700	43,000	96
(Continued on page 77)				
<b>Station Totals</b>		<b>3,670,800</b>	<b>3,538,800</b>	<b>96</b>
<b>Net Weekly Circulation (1983)</b>			<b>2,089,400</b>	
<b>Average Daily Circulation (1983)</b>			<b>973,700</b>	

# California-San Francisco

## KTZO

Ch. 20

Technical Facilities: Channel No. 20 (506-512 MHz). Authorized power: 5000-kw max. & 1700-kw horizontal visual, 500-kw max. & 170-kw horizontal aural. Antenna: 1266-ft. above av. terrain, 251-ft. above ground, 1481-ft. above sea level.

Latitude 37° 41' 17"  
Longitude 122° 26' 07"

Transmitter: San Bruno Mtn.

News Service: UPI.

Satellite Earth Station: In operation; 5-meter.

Network Service: None, independent.

Licensee: Pacific FM Inc., 2500 Marin St., San Francisco, Cal. 94124.

Studio: 2500 Marin St., San Francisco, Cal: 94124.

Telephone: 415-821-2020.

Ownership: James J. Gabbert, pres., 85%; Michael P. Lincoln, secy.-treas., 15%.

Began Operation: April 1, 1968. Left air March 30, 1971. Sale to Leon Crosby approved by FCC Jan. 19, 1972. Resumed operation Feb. 4, 1972 (Television Digest, Vol. 12:6). Sale to present owner approved Sept. 5, 1980 (Vol. 19:34; 20:10). Resumed operation Oct. 1, 1980.

Represented (Sales) by Blair Television.

Personnel:

- JAMES J. GABBERT, president.
- MICHAEL P. LINCOLN, general manager.
- BOB SWISHER, station manager.
- DAVID STEVEN COULAM, chief engineer.
- DENISE ST. LOUIS, promotion director.

Highest 30 Sec. Rate: \$800.

Total Households: © MSI Consumer Market Data as of 1/1/83 TV Homes: TV% and Circulation © 1983 Arbitron County coverage based on Arbitron study.

Net Weekly Circulation	State County	Total Households	TV Households	%
<b>Between 25-49%</b>	<b>CALIFORNIA</b>			
	Alameda	440,000	426,500	97
	Contra Costa East	22,900	22,400	98
	Contra Costa West	237,200	231,900	98
	Marin	93,900	90,900	97
	San Francisco	298,300	280,000	94
	San Mateo	235,400	231,000	98



Net Weekly Circulation	State County	Total Households	TV Households	%
<b>Between 25-49%</b>	Santa Clara West	483,200	470,500	97
	Solano West	36,800	35,900	98
	<b>CALIFORNIA</b>			
<b>Between 5-24%</b>	Mono	4,100	3,500	85
	Napa	39,500	38,100	96
	San Joaquin	133,100	127,600	96
	Solano East	52,000	50,800	98
	Sonoma	127,200	121,800	96
<b>Station Totals</b>		<b>2,203,600</b>	<b>2,130,900</b>	<b>96</b>
<b>Net Weekly Circulation (1983)</b>			<b>723,900</b>	
<b>Average Daily Circulation (1983)</b>			<b>275,000</b>	

# California-San Francisco

## KVOF-TV

Ch. 38

Technical Facilities: Channel No. 38 (614-620 MHz). Authorized power: 2584-kw max. & 895-kw horizontal visual, 417-kw max. & 145-kw horizontal aural. Antenna: 1310-ft. above av. terrain, 184-ft. above ground, 1499-ft. above sea level.

Latitude 37° 41' 15"  
Longitude 122° 26' 04"

Transmitter: San Bruno Peak.

Arbitron Data: Not available.

Map Note: Contours calculated by revised Sec. 73.699 of FCC Rules not available.

Satellite Earth Stations: In operation.

Network Service: None, independent.

Licensee: Faith Center, 1615 S. Glendale Ave., Glendale, Cal. 91205.

Studio: Radio Rd., San Bruno Mtn.

Telephone: 213-245-7575.

Mailing Address: 389 Church St., San Francisco, Cal. 94114.

Ownership: A church corp. Dr. W. Eugene Scott, pres.; W. T. Scott, secy.-treas. Faith Center also owns WHCT-TV, Hartford, Conn.; KHOF(FM), Los Angeles, Cal.

Began Operation: Dec. 28, 1968 as KUDO, left air April 15, 1971. Sale to present owner approved by FCC May 29, 1973. Resumed operation Aug. 4, 1974.

Represented (legal) by Tepper, Edmundson, Greenspoon & Stoer.

Personnel:

DR. EUGENE SCOTT, president & general manager.

JOSEPH CORTES, director of operations & programming.

JOE SHACKLEFORD, director of engineering.

STAN LEHMAN, chief engineer.

Rates: Not available.



**For Low-Power TV Stations  
consult Index**

# California--San Jose

## KICU-TV

Ch. 36

Technical Facilities: Channel No. 36 (602-608 MHz). Authorized power: 2735-kw max. & 1440-kw horizontal visual, 273.5-kw max. & 144-kw horizontal aural. Antenna: 2000-ft. above av. terrain, 202-ft. above ground, 2794-ft. above sea level.

Latitude 37° 29' 05"  
Longitude 121° 51' 53"

Transmitter: Monument Peak, 4.5-mi. SE of Mission San Jose.

News Service: AP.

Satellite Earth Stations: Scientific-Atlanta, 5-meter; Microwave General, 5-meter.

Network Service: None, independent.

Licensee: Ralph C. Wilson Industries Inc., Box 36, San Jose, Cal. 95109.

Studio: 1585 Schallenberger Rd., San Jose 95131.

Telephone: 408-298-3636.

Sales Offices Telephones: 213-930-2450, Los Angeles; 415-398-3636, San Francisco; 212-697-0944, New York.

Ownership: Ralph C. Wilson Industries Inc., 100%. For other interests, see Group Ownership of TV Stations.

Began Operation: Oct. 1, 1967. Sale to present owner by Vincent B. Welch, et al., approved by FCC Nov. 27, 1979 (Television Digest, Vol. 19:39).

Represented (sales) by Seltel Inc.

Represented (legal) by McKenna, Wilkinson & Kittner.

Represented (engineering) by Jules Cohen & Associates.

### Personnel:

JOHN DAVISON, vice president & general manager.

JIM EVERS, station manager & director of sales.

BRENT SCHEINER, sales manager.

W. S. BEEMAN, director of engineering.

JIM KRAENZEL, chief engineer.

DOUGLAS McKNIGHT, news director.

SCOTT McIVER, director of accounting.

ROY AVILA, community affairs director.

Highest One Hour Rate: \$6000.

Highest 30 Sec. Rate: \$250.

Total Households: © MSI Consumer Market Data as of 1/1/83 TV Homes: TV% and Circulation © 1983 Arbitron County coverage based on Arbitron study.

Net Weekly Circulation	State County	Total Households	TV Households	%
<b>CALIFORNIA</b>				
<b>Between 25-49%</b>	Contra Costa			
	West	237,200	231,900	98
	Lake	17,100	15,900	93
	Marin	93,900	90,900	97
	Monterey	101,900	98,100	96
	Santa Clara			
	West	483,200	470,500	97
	Santa Cruz	78,700	75,500	96
	Sutter	20,200	19,600	97
	Yuba	18,700	18,100	97



Net Weekly Circulation	State County	Total Households	TV Households	%
<b>CALIFORNIA</b>				
<b>Between 5-24%</b>	Alameda	440,000	426,500	97
	Amador	8,600	8,200	95
	Calaveras	8,900	8,500	96
	Contra Costa			
	East	22,900	22,400	98
	El Dorado West	24,900	24,100	97
	Mendocino	27,200	25,100	92
	Napa	39,500	38,100	96
	Nevada	22,600	21,400	94
	Placer West	44,400	42,700	96
	Plumas	7,500	7,000	93
	Sacramento	327,100	318,300	97
	San Benito	8,600	8,200	95
	San Francisco	298,300	280,000	94
	San Joaquin	133,100	127,600	96
	San Mateo	235,400	231,000	98
	Santa Clara			
	East	11,600	11,300	97
	Solano East	52,000	50,800	98
Solano West	36,800	35,900	98	
Sonoma	127,200	121,800	96	
<b>Station Totals</b>		<b>2,927,500</b>	<b>2,829,400</b>	<b>96</b>
<b>Net Weekly Circulation (1983)</b>				<b>615,600</b>
<b>Average Daily Circulation (1983)</b>				<b>203,100</b>

# California-San Jose

## KNTV

Ch. 11

Technical Facilities: Channel No. 11 (198-204 MHz). Authorized power: 80.65-kw visual, 9.48-kw aural. Antenna: 2769-ft. above av. terrain, 291-ft. above ground, 4079-ft. above sea level.

Latitude 37° 06' 40"  
Longitude 121° 28' 50' 34"

Transmitter: 4.6-mi. SSW of New Almaden, Peak Loma Prieta.

News Services: AP, UPI, Bay Cities News.

Satellite Earth Station: Andrew, 7.5-meter; Avantek receivers.

Network Service: ABC.

Licensee: KNTV Inc., 645 Park Ave., San Jose, Cal. 95110.

Studio: 645 Park Ave. Telephone: 408-286-1111.

Ownership: Landmark Communications Inc. For officers & other interests, see Group Ownership of TV Stations.

Began Operation: Sept. 12, 1955. Sale to present owner by Gill Industries approved by FCC July 28, 1978 (Television Digest, Vol. 18:3).

Represented (sales) by Katz Television.

Represented (legal) by Hogan & Hartson.

### Personnel:

RICHARD FRAIM, vice president & general manager.  
GREGG LeMIERE, director of sales.  
ROBERT MAHLMAN, sales manager.  
JOHN HAYES, news director.  
STEWART PARK, program director.  
MICHAEL LERNER, promotion director.  
LOUIS R. BELL, director of engineering.  
BARBARA M. SMITH, controller.

Highest 30 Sec. Rate: \$1500.

NETWORK BASE HOURLY RATE: \$1250.



Station Totals	2,194,400	2,121,000	96
Net Weekly Circulation (1983)		482,200	
Average Daily Circulation (1983)		205,400	

Total Households: © MSI Consumer Market Data as of 1/1/83 TV Homes: TV% and Circulation © 1983 Arbitron County coverage based on Arbitron study.

Net Weekly Circulation	State County	Total Households	TV Households	%
50% & Over	<b>CALIFORNIA</b>			
	Monterey	101,900	98,100	96
	San Benito	8,600	8,200	95
	Santa Clara			
Between 25-49%	East	11,600	11,300	97
	Santa Cruz	78,700	75,500	96
	<b>CALIFORNIA</b>			
Between 5-24%	Mariposa	4,600	4,300	93
	Santa Clara			
	West	483,200	470,500	97
	<b>CALIFORNIA</b>			
	Alameda	440,000	426,500	97
	Contra Costa			
	West	237,200	231,900	98
Marin	93,900	90,900	97	
Napa	39,500	38,100	96	
San Francisco	298,300	280,000	94	
San Mateo	235,400	231,000	98	
Sonoma	127,200	121,800	96	
Sutter	20,200	19,600	97	
Tuolumne	14,100	13,300	94	

Media Brokerage Specialist  
CATV, TV and Radio

**THE  
TED HEPBURN  
COMPANY**

Ted Hepburn, President Todd Hepburn, VP, CATV Division  
Heidi Hepburn-Jepsen, VP, Small Markets  
P.O. Box 42401, Cincinnati, Ohio 45242 (513) 791-8730



# California--San Jose

## KSTS

Ch. 48

Technical Facilities: Channel No. 48 (674-680 MHz). Authorized power: 4570-kw max. visual, 457-kw max. aural. Antenna: Circularly-polarized, 2070-ft. above av. terrain, 322-ft. above ground, 2872-ft. above sea level.

Latitude 37° 29' 05"  
Longitude 121° 51' 51"

Transmitter: Monument Peak, approx. 10-mi. NNE of San Jose.

News Service: AP.

Satellite Earth Station: Harris; 5.2-meter.

Network Service: None, independent.

Licensee: National Group TV Inc., 2349 Bering Dr., San Jose, Cal. 95131.

Studio: 2349 Bering Dr., San Jose, Cal.

Telephone: 408-946-3400.

Ownership: Nathaniel J. Douglas Jr., chmn. & Hazel B. Douglas, v.p., 52% jointly; John M. Rohrbach Jr., pres. & Lois H. Rohrbach, 18% jointly; William J. Horn, sr. v.p. & Lillian M. Horn, 14.9% jointly; others, none with more than 6%. Principals have interest in CP for Ch. 16, Burlington, N.C.

Began Operation: May 10, 1981.

Represented (legal) by Mullin, Rhyne, Emmons & Topel.

### Personnel:

- N. JOHN DOUGLAS, chairman.
- JOHN ROHRBACH, president & general manager.
- MIKE KELLEY, general sales manager.
- DAVID GLICK, chief engineer.
- VIC CABRERA, operations manager.
- GEORGE BRAUCKMAN, news director.
- STARR JONES, business manager.

Highest 30 Sec. Rate (May 1, 1983): \$150.



KSTS BMPCT-790917KN Granted 11/15/79 © American Map Corp., 14244

**For Group Ownership of TV Stations,  
consult Index**

# California-San Luis Obispo

**KSBY-TV**

Ch. 6

**KSBY-TV 6**

**BLAIR TELEVISION**

Technical Facilities: Channel No. 6 (82-88 MHz). Authorized power: 100-kw visual, 12-kw aural. Antenna: 1780-ft. above av. terrain, 459-ft. above ground, 2904-ft. above sea level.

Latitude 35° 21' 37.0"  
Longitude 120° 39' 17.5"

Transmitter: Los Padres Forest, 5.5-mi. N of town.

News Services: UPI, NIWS, NBC, CNN.

Satellite Earth Station: Harris; 10-meter.

Network Service: NBC.

Licensee: Blair Broadcasting of California, Box 1368, San Luis Obispo, Cal. 93406.

Studio: Mt. View & Hill Sts.

Mailing Address: Box 1368, San Luis Obispo 93406.

Telephone: 805-541-6666. TWX No.: 910-368-7058.

Ownership: See Group Ownership of TV Stations.

Began Operation: May 25, 1953. Sale to present owner approved by FCC Feb. 14, 1979 (Television Digest, Vol. 18:3). Previous sale to Central California Communications Corp. (formerly Salinas Valley Bcstg. Corp.) by co-owners John C. Cohan and Jerome Kantro approved July 18, 1957 by FCC. Cohan and Kantro's purchase of TV and radio KVEC from Christina M. Jacobson & Leslie H. Hacker approved June 13, 1956 (Vol. 12:24; 13:22, 29).

Represented (sales) by Blair Television.

Represented (legal) by Wilmer, Cutler & Pickering.

Represented (engineering) by Hammett & Edison Inc.

Personnel:

DAVID COX, vice president & general manager.

JOHN GRIMES, operations manager.

KENNETH REID, chief engineer.

PETER MAGNUSSON, local sales manager.

RICKI ELLIS, national sales manager.

VIVI ST. AMAND, program/promotion director.

Highest 30 Sec. Rate (July 1982): \$2000.

Total Households: © MSI Consumer Market Data as of 1/1/83 TV Homes: TV% and Circulation © 1983 Arbitron County coverage based on Arbitron study.



Net Weekly Circulation	State County	Total Households	TV Households	%
50% & Over	<b>CALIFORNIA</b>			
	San Luis Obispo	64,700	61,900	96
	Santa Barbara North	49,900	48,000	96
Between 25-49%	<b>CALIFORNIA</b>			
	Santa Barbara South	65,800	63,200	96
<b>Station Totals</b>		<b>180,400</b>	<b>173,100</b>	<b>95</b>
<b>Net Weekly Circulation (1983)</b>			<b>115,900</b>	
<b>Average Daily Circulation (1983)</b>			<b>63,000</b>	

# California-Santa Barbara

## KEYT

Ch. 3

Technical Facilities: Channel No. 3 (60-66 MHz). Authorized power: 50-kw visual, 5.89-kw aural. Antenna: 3010-ft. above av. terrain, 201-ft. above ground, 4201-ft. above sea level.

Latitude 34° 31' 32"  
Longitude 119° 57' 08"

Transmitter: TV Peak, Santa Ynez Mts.

News Service: UPI.

Network Service: ABC.

Licensee: Key Television Inc., Drawer 'X', Santa Barbara, Cal. 93102.

Studio: 730 Miramonte Dr. 93109.

Telephone: 805-965-8533. TWX: 910-334-1183.

Ownership: Key Television Inc. William F. Luton & family, 100%.

Began Operation: July 24, 1953. Sale to present owners by Harry C. Butcher-Colin M. Selph group approved March 27, 1957 by FCC (Television Digest, Vol. 12:52; 13:9, 13).

Represented (sales) by Seltel Inc.

Represented (legal) by Fly, Shuebruk, Gaguine, Boros, Schulkind & Braun.

### Personnel:

WILLIAM F. LUTON, president & treasurer.  
WILLIAM F. LUTON JR., vice president & general manager.  
GENE FORSELL, community relations director.  
JEAN WIEGMAN, production manager.  
DIANE CUMMINGS, director of news.  
FRANK GODDARD, chief engineer.  
RENEE FOLEY, program supervisor.

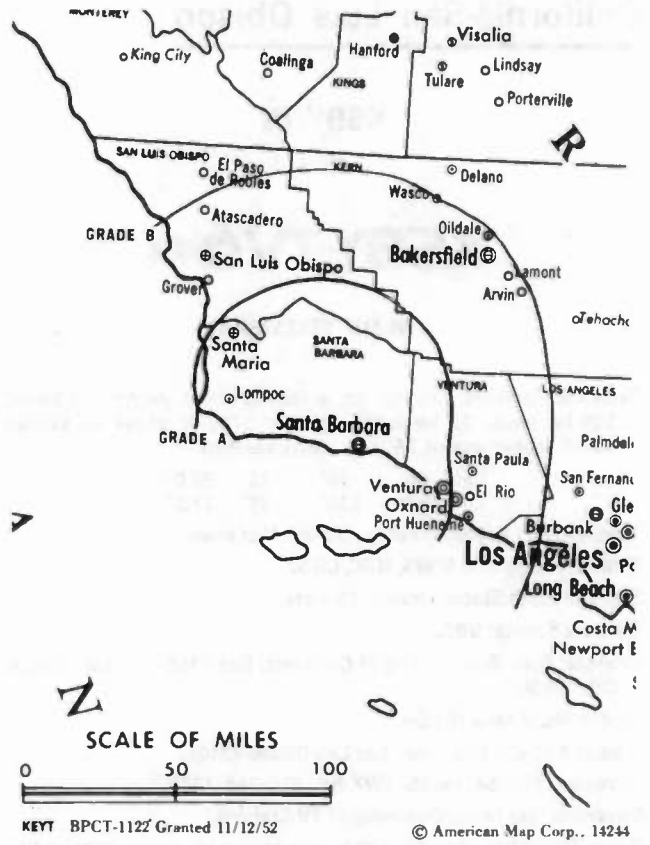
Highest One Hour Rate: \$1600.

Highest 30 Sec. Rate: \$600.

NETWORK BASE HOURLY RATE: \$444.

Total Households: © MSI Consumer Market Data as of 1/1/83 TV Homes: TV% and Circulation © 1983 Arbitron County coverage based on Arbitron study.

Net Weekly Circulation	State County	Total Households	TV Households	%
50% & Over	<b>CALIFORNIA</b>			
	San Luis Obispo	64,700	61,900	96
	Santa Barbara			
	North	49,900	48,000	96



Net Weekly Circulation	State County	Total Households	TV Households	%
50% & Over	Santa Barbara South	65,800	63,200	96
<b>CALIFORNIA</b>				
Between 25-49%	Ventura	191,000	186,400	98
<b>Station Totals</b>		<b>371,400</b>	<b>359,500</b>	<b>96</b>
<b>Net Weekly Circulation (1983)</b>			<b>216,700</b>	
<b>Average Daily Circulation (1983)</b>			<b>105,100</b>	

# California--Santa Maria

## KCOY-TV

Ch. 12

Technical Facilities: Channel No. 12 (204-210 MHz). Authorized power: 115-kw visual, 22.9-kw aural. Antenna: 1941-ft. above av. terrain, 137-ft. above ground, 3385-ft. above sea level.

Latitude 34° 54' 37"  
Longitude 120° 11' 08"

Transmitter: Tepusquet Peak.

News Service: AP.

Network Service: CBS.

Licensee: Stauffer Communications Inc.

Studios: 1503 N. McClelland, Santa Maria, Cal. 93454; 1110 Coast Village Circle, Santa Barbara, Cal. 93017.

Telephone: 805-922-0505. TWX: 910-351-5875.

Ownership: Stauffer Communications Inc. For other interests see Group Ownership & Newspaper Ownership of TV Stations.

Began Operation: March 16, 1964. Transfer of negative control from Dale G. Moore approved by FCC June 30, 1971. Sale to present owner by Helen Pedotti, et al., approved by FCC June 17, 1980 (Television Digest, Vol. 20:5).

Represented (sales) by Katz Television.

Represented (legal) by Dow, Lohnes & Albertson.

Represented (engineering) by A. Earl Cullum Jr. Consulting Engineers.

Personnel:

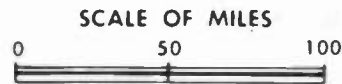
RUSH EVANS, general manager.  
BOB BRADLEY, general sales manager.  
LARRY SCOTT, operations manager.  
JIM HARRISON, news director.  
TINA VAUDRIN, promotion director.  
DENNIS BORNHOFT, chief engineer.

Highest 30 Sec. Rate (Aug. 1, 1983): \$1000.

NETWORK BASE HOURLY RATE: \$350.

Total Households: © MSI Consumer Market Data as of 1/1/83 TV Homes: TV% and Circulation © 1983 Arbitron County coverage based on Arbitron study.


Net Weekly Circulation	State County	Total Households	TV Households	%
50% & Over	<b>CALIFORNIA</b>			
	San Luis Obispo	64,700	61,900	96
	Santa Barbara			
	North	49,900	48,000	96
	South	65,800	63,200	96
Station Totals		180,400	173,100	95
Net Weekly Circulation (1983)			149,200	
Average Daily Circulation (1983)			72,600	



KCOY-TV BPCT-4701 Granted 3/14/74

© American Map Corp., 14244

# BLACKBURN & COMPANY, INC.



**RADIO • TV • CATV • NEWSPAPER BROKERS  
NEGOTIATIONS • FINANCING • APPRAISALS**

**CHICAGO** 333 N. Michigan Ave., 60601 (312) 346-6460  
**WASHINGTON, D.C.** 1111 19th St., N.W., 20036 (202) 331-9270  
**ATLANTA** 400 Colony Sq., #1004, 30361 (404) 892-4655  
**BEVERLY HILLS** 9465 Wilshire Blvd., 90212 (213) 274-8151

# California—Santa Rosa

**KFTY**

Ch. 50

Technical Facilities: Channel No. 50 (686-692 MHz), Authorized power: 302-kw max. & 209-kw horizontal visual, 41.7-kw aural. Antenna: 3080-ft. above av. terrain, 157-ft. above ground, 4467-ft. above sea level.

Latitude 38° 40' 09.6"  
Longitude 122° 37' 51.7"

Transmitter: 16-mi. NE of Santa Rosa on Mt. St. Helena.

News Services: AP, INN.

Satellite Earth Stations: Simulsat, 5-meter; Scientific-Atlanta receivers.

Network Service: None, independent.

Licensee: Sonoma Broadcasting Inc., Box 1150, Santa Rosa, Cal. 95402.

Studio: 533 Mendocino Ave., Santa Rosa 95401.

Telephone: 707-526-5050.

Mailing Address: Box 1150, Santa Rosa 95402.

Ownership: W. A. Brown, 100%.

Began Operation: May 1, 1981.

Represented (legal) by Farrand, Marti & Cooper.

Personnel:

JAMES D. JOHNSON, exec. vice president & general manager.

FRANK SAVAGE, vice president, sales & marketing.

BOB SHERWOOD, vice president, news.

KEN BAILEY, vice president, broadcast services.

JOE PEREZ, vice president, engineering.

Highest One Hour Rate: \$1600.

Highest 30 Sec. Rate (Aug. 1, 1983): \$250.

Total Households: © MSI Consumer Market Data as of 1/1/83 TV Homes: TV% and Circulation © 1983 Arbitron County coverage based on Arbitron study.

Net Weekly Circulation	State County	Total Households	TV Households	%
Between 25-49%	CALIFORNIA Sonoma	127,200	121,800	96
Between 5-24%	CALIFORNIA Lake Napa	17,100 39,500	15,900 38,100	93 96
<b>Station Totals</b>		<b>183,800</b>	<b>175,800</b>	<b>95</b>
Net Weekly Circulation (1983)				<b>65,500</b>
Average Daily Circulation (1983)				<b>23,500</b>

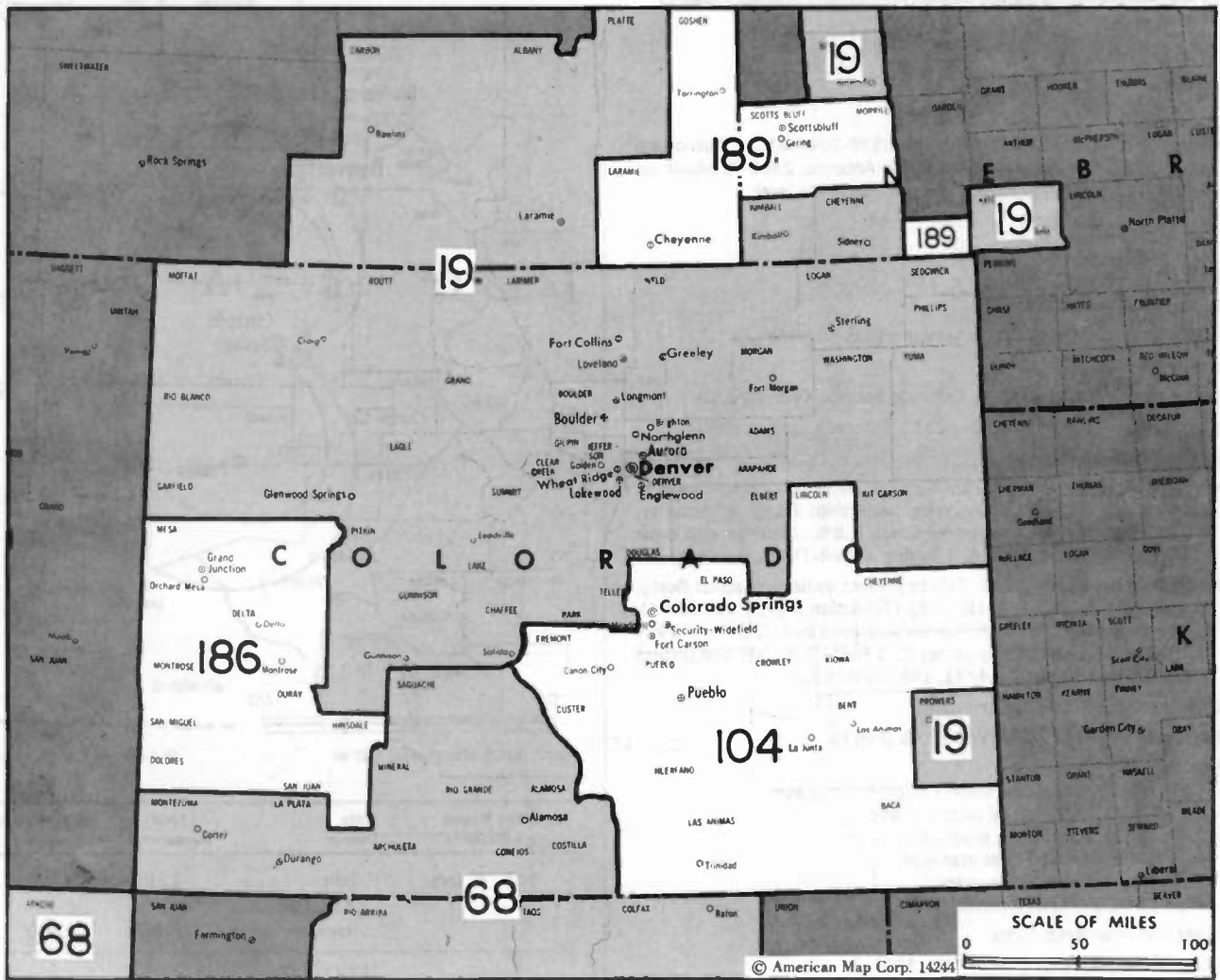


*Media Brokerage Specialist  
CATV, TV and Radio*

**THE  
TED HEPBURN  
COMPANY**

*Ted Hepburn, President Todd Hepburn, VP, CATV Division  
Heidi Hepburn Jebson, VP, Small Markets  
P.O. Box 42401, Cincinnati, Ohio 45242 (513) 791-8730*

# Colorado



Market	Arbitron ADI TV Households	Rank	Arbitron Prime Time TV Households	Rank	Market Area Commercial TV Stations
Denver, Colo.	911,600	19	523,000	20	KBTU (9), KCNC-TV (4), KDVR (31), KMGH-TV (7), KWGN-TV (2)
Albuquerque, N.M.	357,800	68	192,000	72	KGGM-TV (13), KGSW (14), KNAT (23), KOAT-TV (7), KOB-TV (4)
Colorado Springs-Pueblo, Colo.	199,500	104	128,000	96	KKTV (11), KOAA-TV (5), KRDO-TV (13)
Grand Junction, Colo.	52,500	186	23,000	182	KJCT-TV (8), KREX-TV (5), KREY-TV (10), KREZ-TV (6)
Cheyenne, Wyo.	49,600	189	23,000	182	KSTF (10), KTVS (3), KYCU-TV (5)

### Colorado Station Status as of October 1, 1983

	VHF	UHF	TOTAL
Commercial Television Stations	12	1	13
Educational Television Stations	3	0	3
			16

**State Cross Reference List**  
Communities That Receive Programs of Stations That Are Located Elsewhere

### KOAA-TV

Pueblo-Colorado Springs  
(See Colorado Springs, Colo.)

KKTV & KRDO-TV, Pueblo  
(See Colorado Springs, Colo.)

## PRESTO!!!

Television Digest now offers instant access to its news services via electronic delivery.

For details, call: 202-872-9200



# Colorado--Colorado Springs-Pueblo

## KKTV

Ch. 11

Technical Facilities: Channel No. 11 (198-204 MHz). Authorized power: 232.6-kw visual, 46.5-kw aural. Antenna: 2380-ft. above av. terrain, 351-ft. above ground, 9786-ft. above sea level.

Latitude 38° 44' 41"  
Longitude 104° 51' 41"

Transmitter: Cheyenne Mtn.

News Services: AP, CBS.

Satellite Earth Station: ADM, 3.5-meter; Drake receivers.

Network Service: CBS.

Licensee: KKTV Inc., Box 2110, Colorado Springs, Colo. 80901.

Studio: 3100 N. Nevada Ave., Box 2110, Colorado Springs 80901.

Telephone: 303-634-2844.

Ownership: Ackerley Inc., 100%. Barry A. Ackerley, pres.; Lewis B. Blakeney Jr., secy.-treas. Ackerley ownership: Barry A. Ackerley, 98.2%; First Chicago Investment Corp., 1.8%. Ackerley also owns WIXT(TV), Syracuse, N.Y. & is buying KPWR-TV, Bakersfield, Cal.

Began Operation: Dec. 7, 1952. Sale to present owner by Capitol Bcstg. Co. approved by FCC Jan. 18, 1983 (Television Digest, Vol. 22:44). Sale to Capitol by Willard W. Garvey approved by FCC June 4, 1969 (Vol. 9:23). Previous sale by James D. & Betty Z. Russell and Gifford Phillips approved by FCC July 31, 1963 (Vol. 3:31).

Represented (sales) by Katz Television.

Represented (legal) by Rubin, Winston & Diercks.

### Personnel:

SCOTT VAUGHAN, vice president & general manager.

JAMES D. LUCAS, general sales manager.

CAROLYN RICHARDSON, program director.

DON FRANZEN, operations manager.

RICK CRADDOCK, chief engineer.

HAL KENNEDY, news director.

Highest One Hour Rate: \$550.

Highest 30 Sec. Rate (July 26, 1983): \$500.

NETWORK BASE HOURLY RATE: \$500.

Total Households: © MSI Consumer Market Data as of 1/1/83 TV Homes: TV% and Circulation © 1983 Arbitron County coverage based on Arbitron study.

Net Weekly Circulation	State County	Total Households	TV Households	%
<b>50% &amp; Over</b>	<b>COLORADO</b>			
	Baca	1,900	1,700	89
	Bent	2,000	1,900	95
	Cheyenne	800	800	100
	Crowley	1,100	1,100	100
	Custer	600	600	100
	El Paso	117,400	115,600	98
	Fremont	10,900	10,500	96
	Huerfano	2,400	2,300	96
	Kiowa	700	700	100
	Las Animas	5,500	5,200	94
	Lincoln	1,800	1,700	94
	Otero	8,200	7,900	97
	Pueblo	47,100	46,300	98
Saguache	1,500	1,400	93	



KKTV BPCT-2759 Granted 4/27/60

© American Map Corp., 14244

Net Weekly Circulation	State County	Total Households	TV Households	%	
<b>50% &amp; Over</b>	Teller	3,300	3,200	97	
	<b>KANSAS</b>				
	Hamilton	1,000	1,000	100	
<b>Between 25-49%</b>	<b>COLORADO</b>				
	Conejos	2,400	2,300	96	
	Costilla	1,000	900	90	
	Prowers	4,900	4,600	94	
	<b>KANSAS</b>				
	Wallace	700	700	100	
	<b>NEW MEXICO</b>				
	Colfax	5,200	4,900	94	
	<b>Between 5-24%</b>	<b>COLORADO</b>			
		Alamosa	4,200	4,000	95
Douglas		9,200	9,100	99	
Elbert		2,600	2,500	96	
Gunnison		4,200	3,900	93	
Park		2,300	2,200	96	
Rio Grande		3,400	3,200	94	
<b>NEW MEXICO</b>					
Harding		400	400	100	
Union		1,700	1,600	94	
<b>Station Totals</b>		<b>248,400</b>	<b>242,200</b>	<b>97</b>	
<b>Net Weekly Circulation (1983)</b>				<b>193,000</b>	
<b>Average Daily Circulation (1983)</b>				<b>122,500</b>	

# Colorado-Pueblo-Colorado Springs

## KOAA-TV

Ch. 5

Technical Facilities: Channel No. 5 (76-82 MHz). Authorized power: 100-kw visual, 15-kw aural. Antenna: 1306-ft. above av. terrain, 972-ft. above ground, 6322-ft. above sea level.

Latitude 38° 44' 47"  
Longitude 104° 51' 37"

Transmitter: Baculite Mesa, approx. 7.9-mi. NNE of Pueblo.

News Services: AP, CNN, NIWS.

Satellite Earth Station: Microdyne; 7-meter.

Network Service: NBC.

Licensee: Sangre de Cristo Communications Inc.

Studio: Television Center, 2200 7th Ave., Pueblo 81003.

Telephone: 303-544-5782.

Ownership: Wholly-owned subsidiary of Evening Post Publishing Co. For other interests, see KDBC-TV, El Paso, Tex.

Began Operation: June 29, 1953. Sale to present owner by Mahlon T. White, William Grant, et al., approved by FCC Aug. 6, 1976. Previous sale by Metropolitan TV Co. approved June 6, 1968 (Television Digest, Vol. 8:24). Sale by Star Bcstg. Co. (Bankers Life & Casualty Co., Chicago) approved Dec. 13, 1961 (Vol. 17:35; 1:14). Sale by partners Douglas D. Kahle & Robert L. Clinton Jr. to Star Bcstg. Co., approved Sept. 29, 1954 (Vol. 10:35, 40).

Represented (sales) by Seltel Inc.; Eileen Weinert (Denver).

Represented (legal) by Dow, Lohnes & Albertson.

Represented (engineering) by Cohen & Dippell.

### Personnel:

JOHN O. GILBERT, president & general manager.

ANTHONY MAISEL, station manager.

JACK SINCLAIR, program director.

PETE REMMERT, general sales manager.

FLO ISRINGHAUSEN, national sales manager.

JAMES SCHAEFFER, Pueblo sales manager.

DAVE ROSE, news director.

JOE DIAZ, production manager.

KEN RENFROW, chief engineer.

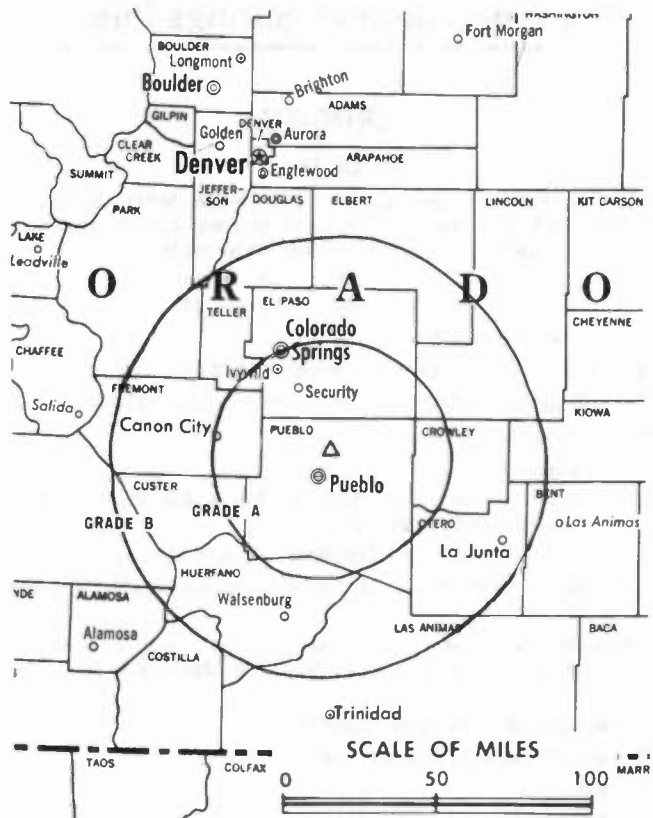
LES PATTERSON, assistant operations manager.

Highest 30 Sec. Rate: \$500.

NETWORK BASE HOURLY RATE: \$325.

Total Households: © MSI Consumer Market Data as of 1/1/83 TV Homes: TV% and Circulation © 1983 Arbitron County coverage based on Arbitron study.

Net Weekly Circulation	State County	Total Households	TV Households	%
<b>50% &amp; Over</b>	<b>COLORADO</b>			
	Baca	1,900	1,700	89
	Bent	2,000	1,900	95
	Cheyenne	800	800	100
	Crowley	1,100	1,100	100
	Custer	600	600	100
	Delta	8,500	8,100	95
	El Paso	117,400	115,600	98
	Fremont	10,900	10,500	96
	Gunnison	4,200	3,900	93
	Hinsdale	200	200	100
	Huerfano	2,400	2,300	96
	Kiowa	700	700	100



KOAA-TV BMPCT-5334 7/8/59

© American Map Corp., 14244

Net Weekly Circulation	State County	Total Households	TV Households	%
<b>50% &amp; Over</b>	Las Animas	5,500	5,200	94
	Mineral	300	300	100
	Montrose	9,300	9,000	97
	Otero	8,200	7,900	97
	Prowers	4,900	4,600	94
	Pueblo	47,100	46,300	98
<b>Between 25-49%</b>	<b>COLORADO</b>			
	Saguache	1,500	1,400	93
	<b>KANSAS</b>			
	Stanton	800	800	100
	Wallace	700	700	100
<b>Between 5-24%</b>	<b>COLORADO</b>			
	Chaffee	5,200	5,000	96
	Costilla	1,000	900	90
	Lincoln	1,800	1,700	94
	Park	2,300	2,200	96
	Rio Grande	3,400	3,200	94
	Teller	3,300	3,200	97
	<b>KANSAS</b>			
	Greeley	700	700	100
	Hamilton	1,000	1,000	100
	<b>NEW MEXICO</b>			
Colfax	5,200	4,900	94	
<b>Station Totals</b>		<b>252,900</b>	<b>246,400</b>	<b>97</b>
<b>Net Weekly Circulation (1983)</b>				<b>197,000</b>
<b>Average Daily Circulation (1983)</b>				<b>124,800</b>

# Colorado-Colorado Springs-Pueblo

## KRDO-TV

Ch. 13

Technical Facilities: Channel No. 13 (210-216 MHz). Authorized power: 282-kw visual, 56.4-kw aural. Antenna: 2140-ft. above av. terrain, 153-ft. above ground, 9563-ft. above sea level.

Latitude 38° 44' 47"  
Longitude 104° 51' 37"

Transmitter: Cheyenne Mtn.

AM Affiliate: KRDO, 1-kw (0.25-kw night), 1240 kHz.

FM Affiliate: KRDO-FM, 96-kw, 95.1 MHz (No. 236), 2010-ft.

News Service: AP.

Network Service: ABC.

Licensee: Pikes Peak Broadcasting Co., 399 S. 8th St., Box 1457, Colorado Springs, Colo. 80901-1457.

Studio: 399 S. 8th St. 80905. Telephone: 303-632-1515.

Ownership: Harry W. Hoth Jr., 100%. Hoth also owns KJCT-TV, Grand Junction, Colo.

Began Operation: Sept. 21, 1953. Sale to present owner by Joseph H. Rohrer approved by FCC Dec. 1, 1954 (Television Digest, Vol. 10:44, 49).

Represented (sales) by Avery-Knodel Inc.

Represented (legal) by Fletcher, Heald & Hildreth.

Personnel:

- HARRY W. HOTH JR., president.
- NEIL KLOCKSIEM, general manager.
- PATTI CROUSE, assistant general manager.
- PETER ROSELLA, general sales manager.
- HANK COLVERT, national sales manager.
- KEITH EDWARDS, news director.
- CHARLES UPTON, chief engineer.

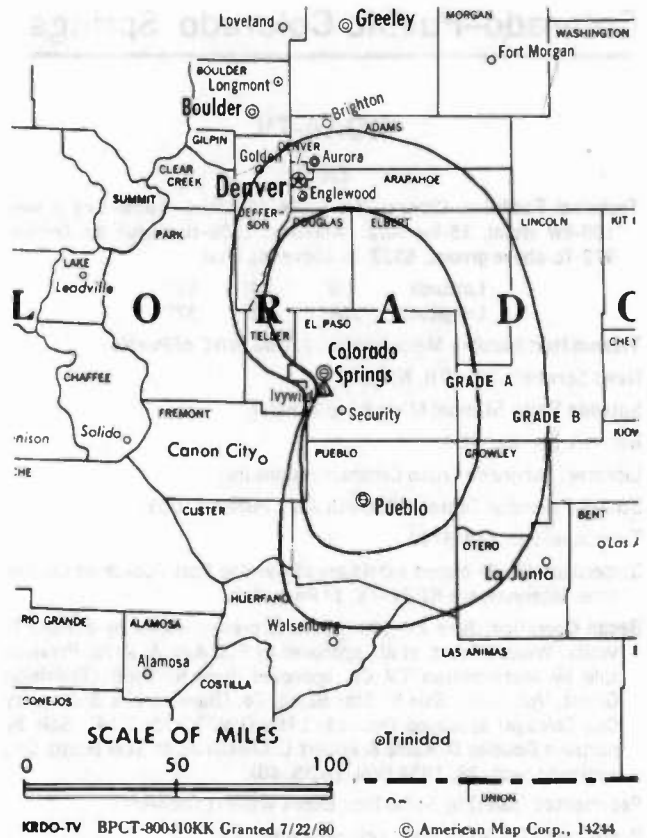
Highest One Hour Rate: \$1500.

Highest 30 Sec. Rate: \$415.

NETWORK BASE HOURLY RATE: \$500.

Total Households: © MSI Consumer Market Data as of 1/1/83 TV Homes: TV% and Circulation © 1983 Arbitron County coverage based on Arbitron study.

Net Weekly Circulation	State County	Total Households	TV Households	%
<b>50% &amp; Over</b>				
	<b>COLORADO</b>			
	Alamosa	4,200	4,000	95
	Baca	1,900	1,700	89
	Bent	2,000	1,900	95
	Cheyenne	800	800	100
	Crowley	1,100	1,100	100
	Custer	600	600	100
	El Paso	117,400	115,600	98
	Fremont	10,900	10,500	96
	Huerfano	2,400	2,300	96
	Kiowa	700	700	100
	Las Anlmas	5,500	5,200	94
	Lincoln	1,800	1,700	94
	Otero	8,200	7,900	97
	Pueblo	47,100	46,300	98
	Saguache	1,500	1,400	93



Net Weekly Circulation	State County	Total Households	TV Households	%
<b>Between 25-49%</b>				
	<b>COLORADO</b>			
	Chaffee	5,200	5,000	96
	Conejos	2,400	2,300	96
	Costilla	1,000	900	90
	Elbert	2,600	2,500	96
	Prowers	4,900	4,600	94
	Rio Grande	3,400	3,200	94
	Teller	3,300	3,200	97
	<b>KANSAS</b>			
	Hamilton	1,000	1,000	100
	Wallace	700	700	100
<b>Between 5-24%</b>				
	<b>COLORADO</b>			
	Douglas	9,200	9,100	99
	Lake	3,000	2,900	97
	Park	2,300	2,200	96
	<b>KANSAS</b>			
	Greeley	700	700	100
	<b>NEBRASKA</b>			
	Cheyenne	4,100	4,000	98
<b>Station Totals</b>		<b>249,900</b>	<b>244,000</b>	<b>97</b>
<b>Net Weekly Circulation (1983)</b>				<b>198,000</b>
<b>Average Daily Circulation (1983)</b>				<b>129,200</b>

# Colorado-Denver

## KBTV

Ch. 9

Technical Facilities: Channel No. 9 (186-192 MHz). Authorized power: 316-kw visual, 45.3-kw aural. Antenna: 950-ft. above av. terrain, 273-ft. above ground, 7643-ft. above sea level.

Latitude 39° 43' 46"  
Longitude 105° 14' 08"

Transmitter: Lookout Mountain.

News Services: ABC, Gannett News Service; CNN II, NIWS.

Satellite Earth Station: In operation; 10-meter.

Network Service: ABC.

Licensee: Combined Communications Corp., 1089 Bannock St., Denver 80217.

Studio: 1089 Bannock St.

Telephone: 303-825-5288. TWX: 910-931-2648.

Mailing Address: Box 5667, Denver, Colo. 80217.

Ownership: Gannett Co. Inc., 100%. For other interests, see Group & Newspaper Ownership of TV Stations.

Began Operation: Oct. 12, 1952. Sale to John C. Mullins and Frank Leu by local businessmen headed by W. D. Pyle approved March 23, 1955; transfer of Leu's 50% to Webb & Knapp approved March 28, 1956 (Television Digest, Vol. 11:7, 13, 50 & 12:13). Transfer of Webb & Knapp's 50% to John C. Mullins approved Oct. 1, 1961 (Vol. 17:33). Sale by Mullins Bcstg. to Combined Communications approved by FCC Jan. 26, 1972 (Vol. 11:15, 22; 12:5). Merger of Combined Communications & Gannett approved by FCC June 7, 1979 (Vol. 18:20, 38; 19:24).

Represented (sales) by Blair Television.

Represented (legal) by Pierson, Ball & Dowd.

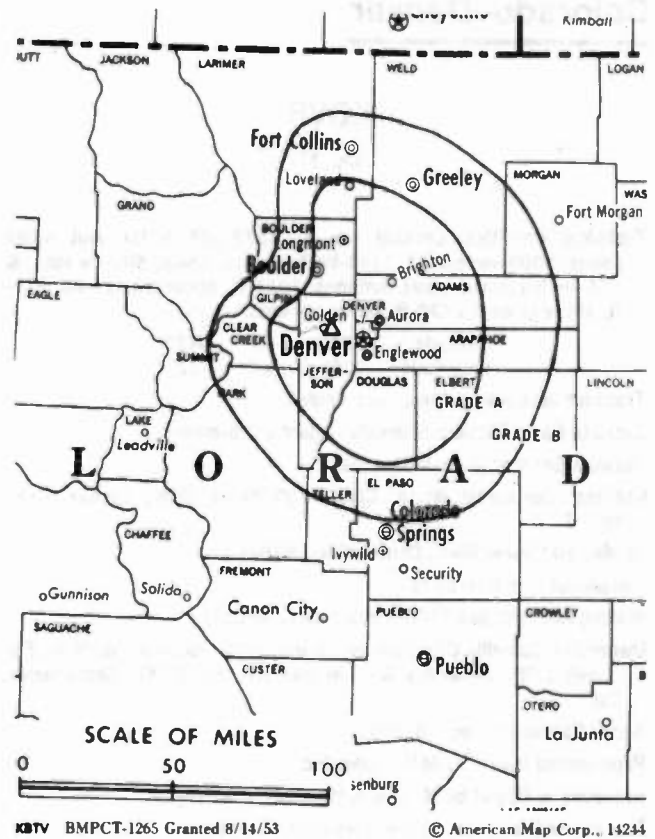
### Personnel:

CHARLES T. LEASURE, president & general manager.  
CARL AKERS, vice president, commentator.  
LAWRENCE DEUTSCH, vice president & general sales manager.  
CHARLES BACON, vice president & sales manager.  
DARLA ELLIS, vice president & program director.  
MARDEE MCKINLAY, vice president, community affairs.  
RICHARD MALLARY, news director.  
CECIL WALKER, vice president & controller.  
MYRON OLINER, chief engineer.  
DENNIS MOMENTELLER, production manager.

Rates: On request.

Total Households: © MSI Consumer Market Data as of 1/1/83 TV Homes: TV% and Circulation © 1983 Arbitron County coverage based on Arbitron study.

Net Weekly Circulation	State County	Total Households	TV Households	%
<b>50% &amp; Over</b>	<b>COLORADO</b>			
	Adams	93,500	92,800	99
	Arapahoe	123,500	122,100	99
	Boulder	76,300	74,300	97
	Chaffee	5,200	5,000	96
	Clear Creek	3,300	3,200	97
	Delta	8,500	8,100	95
	Denver	214,100	209,600	98
	Douglas	9,200	9,100	99
	Eagle	6,000	5,700	95
	Elbert	2,600	2,500	96
	Garfield	9,100	8,700	96
	Grand	3,200	3,000	94
	Gunnison	4,200	3,900	93
	Hinsdale	200	200	100
	Jackson	700	700	100
	Jefferson	146,600	145,300	99
	Kit Carson	2,800	2,600	93
	Lake	3,000	2,900	97
	Larimer	61,000	59,600	98
	Logan	7,600	7,300	96
Moffat	5,300	5,000	94	
Montrose	9,300	9,000	97	



Net Weekly Circulation	State County	Total Households	TV Households	%
<b>50% &amp; Over</b>	<b>MORGAN</b>	8,400	8,300	99
	Park	2,300	2,200	96
	Phillips	1,800	1,800	100
	Pitkin	5,000	4,600	91
	Prowers	4,900	4,600	94
	Rio Blanco	2,400	2,300	96
	Routt	5,700	5,300	93
	Sedgwick	1,400	1,400	100
	Summit	4,200	4,000	95
	Washington	2,000	1,900	95
	Weld	46,900	46,100	98
	Yuma	3,900	3,700	95
	<b>KANSAS</b>			
	Sherman	3,000	2,900	98
	<b>NEBRASKA</b>			
	Box Butte	5,500	5,400	98
	Cheyenne	4,100	4,000	98
	Dawes	3,700	3,600	97
	Kimball	1,800	1,800	100
	Scotts Bluff	14,500	14,200	98
	<b>SOUTH DAKOTA</b>			
Hughes	5,600	5,500	98	
<b>WYOMING</b>				
Albany	11,300	10,800	96	
Carbon	8,300	7,900	95	
Laramie	27,300	26,800	98	
Platte	5,200	4,900	94	
<b>Between 25-49%</b>	<b>COLORADO</b>			
	Alamosa	4,200	4,000	95
	Custer	600	600	100
	Gilpin	1,200	1,200	100
	Huerfano	2,400	2,300	96
	Lincoln	1,800	1,700	94
	Mesa	32,700	31,800	97
	Rio Grande	3,400	3,200	94
	Teller	3,300	3,200	97
	(Continued on page 153)			
<b>Station Totals</b>		1,320,700	1,293,200	97
<b>Net Weekly Circulation (1983)</b>			928,200	
<b>Average Daily Circulation (1983)</b>			598,000	

# Colorado-Denver

## KDVR

Ch. 31

Technical Facilities: Channel No. 31 (572-578 MHz). Authorized power: 5000-kw max. & 1140-kw horizontal visual, 500-kw max. & 114-kw horizontal aural. Antenna: 1038-ft. above av. terrain, 375-ft. above ground, 7730-ft. above sea level.

Latitude 39° 43' 43"  
Longitude 105° 14' 12"

Transmitter: Lookout Mtn., near Golden.

Satellite Earth Station: Scientific-Atlanta; 7.5-meter.

Network Service: None, independent.

Grantee: Centennial Bcstg. Corp., 100 Speer Blvd., Denver, Colo. 80203.

Studio: 100 Speer Blvd., Denver, Colo. 80203.

Telephone: 303-831-8831.

Mailing Address: Box 3100, Denver, Colo. 80201.

Ownership: Camellia City Telecasters Inc., 80%; local group, 20%. For Camellia City ownership & other interests, see KTXL, Sacramento, Cal.

Began Operation: Aug. 10, 1983.

Represented (sales) by MMT Sales Inc.

Represented (legal) by McKenna, Wilkinson & Kittner.

Represented (engineering) by Jules Cohen & Assoc.

### Personnel:

GEORGE SANDOVAL, vice president & station manager

GARY VAUTIN, dir., operations & programming.

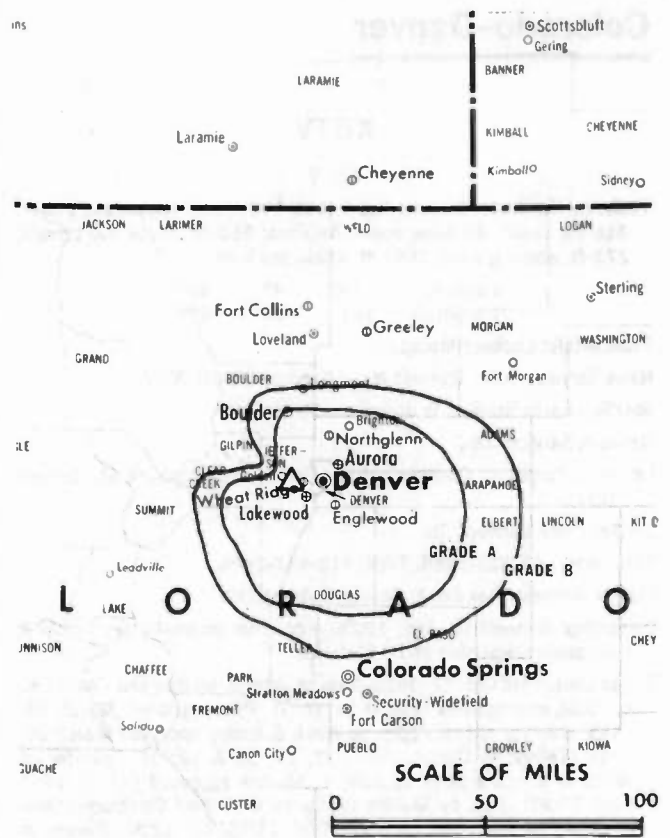
KENT LILLIE, general sales manager.

JOHN RIGGLE, local sales manager.

JOHN SCHICK, promotion manager.

LAWRENCE RIES, engineering director.

Rates: Not available.



KDVR BMPCT-830307KG Granted 3/29/83

© American Map Corp. 14244

## MALARKEY-TAYLOR ASSOCIATES

Telecommunications Finance, Management and Engineering Consultants

1301 Pennsylvania Ave., NW Washington, DC 20004 (202) 737-2300

# Colorado-Denver

## KMGH-TV

Ch. 7

Technical Facilities: Channel No. 7 (174-180 MHz). Authorized power: 316-kw visual, 50-kw aural. Antenna: 1010-ft. above av. terrain, 285-ft. above ground, 7695-ft. above sea level.

Latitude 39° 43' 46"  
Longitude 105° 14' 12"

Transmitter: Buffalo Bill Hwy., Lookout Mtn.

News Services: AP, UPI.

Satellite Earth Station: Microdyne; 7-meter.

Network Service: CBS.

Licensee: McGraw-Hill Broadcasting Co. Inc., 123 Speer Blvd., Denver, Colo. 80203.

Studio: 123 Speer Blvd.

Telephone: 303-832-7777. TWX: 910-931-2615.

Ownership: McGraw-Hill Inc. See Group Ownership of TV Stations.

Began Operation: Nov. 1, 1953. Sale to Time Inc. by Aladdin Radio & TV approved by FCC June 23, 1954 (Television Digest, Vol. 10:11, 15, 25, 26). Sale to present owner by Time-Life Bcst. Inc. approved March 8, 1972 (Vol. 12:10, 11).

Represented (sales) by Harrington, Righter & Parsons Inc.

Represented (legal) by Koteen & Naftalin.

### Personnel:

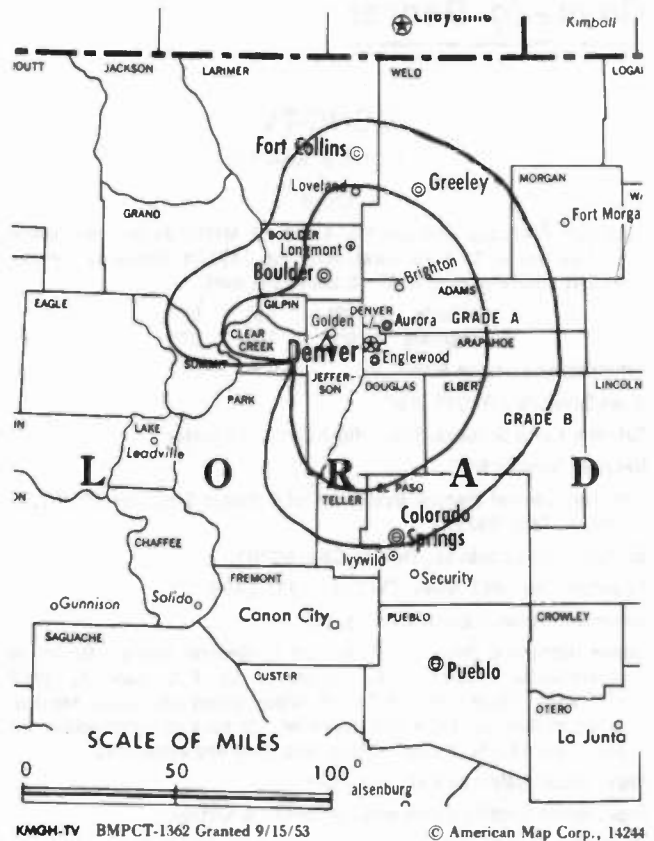
- NORMAN E. WALT, president.
- ROBERT WHITE, vice president & general manager.
- ROBERT L. BARRON, general sales manager.
- LEONARD MARSH, local sales manager.
- GEORGE ROUSE, business manager.
- SHIRLEY THOMPSON, traffic director.
- GARY CURTIS, director of news.
- ELIZABETH A. SAUNDERS, director of advertising & promotion.
- J. LAWRENCE POZZI, director of engineering.
- SHIRLEY FREDERICK, director of programming.

Highest 30 Sec. Rate (May 4, 1981): \$2700.

NETWORK BASE HOURLY RATE: \$1169.

Total Households: © MSI Consumer Market Data as of 1/1/83 TV Homes: TV% and Circulation © 1983 Arbitron County coverage based on Arbitron study.

Net Weekly Circulation	State County	Total Households	TV Households	%
<b>50% &amp; Over</b>	<b>COLORADO</b>			
	Adams	93,500	92,800	99
	Alamosa	4,200	4,000	95
	Arapahoe	123,500	122,100	99
	Boulder	76,300	74,300	97
	Chaffee	5,200	5,000	96
	Clear Creek	3,300	3,200	97
	Denver	214,100	209,600	98
	Douglas	9,200	9,100	99
	Eagle	6,000	5,700	95
	Elbert	2,600	2,500	96
	Garfield	9,100	8,700	96
	Gilpin	1,200	1,200	100
	Grand	3,200	3,000	94
	Jackson	700	700	100
	Jefferson	146,600	145,300	99
	Kit Carson	2,800	2,600	93
	Lake	3,000	2,900	97
	Larimer	61,000	59,600	98
	Moffat	5,300	5,000	94
	Morgan	8,400	8,300	99
	Park	2,300	2,200	96
	Pitkin	5,000	4,600	91
	Prowers	4,900	4,600	94
	Routt	5,700	5,300	93
	Summit	4,200	4,000	95
	Weld	46,900	46,100	98
	<b>NEBRASKA</b>			
Box Butte	5,500	5,400	98	
Cheyenne	4,100	4,000	98	



KMGH-TV BMPCT-1362 Granted 9/15/53

© American Map Corp., 14244

Net Weekly Circulation	State County	Total Households	TV Households	%
<b>50% &amp; Over</b>	Dawes	3,700	3,600	97
	<b>WYOMING</b>			
	Albany	11,300	10,800	96
	Campbell	9,200	8,700	95
	Carbon	8,300	7,900	95
	Laramie	27,300	26,800	98
Platte	5,200	4,900	94	

Net Weekly Circulation	State County	Total Households	TV Households	%
<b>Between 25-49%</b>	<b>COLORADO</b>			
	Huerfano	2,400	2,300	96
	Lincoln	1,800	1,700	94
	Logan	7,600	7,300	96
	Phillips	1,800	1,800	100
	Rio Blanco	2,400	2,300	96
	Rio Grande	3,400	3,200	94
	Sedgwick	1,400	1,400	100
	Teller	3,300	3,200	97
	Washington	2,000	1,900	95
	<b>NEBRASKA</b>			
	Keith	3,800	3,800	100
	Kimball	1,800	1,800	100
	Scotts Bluff	14,500	14,200	98
Sheridan	3,000	2,900	97	
<b>WYOMING</b>				
Converse	5,300	5,100	96	
Goshen	4,600	4,500	98	
Johnson	2,600	2,500	96	
Natrona	28,500	27,900	98	
Niobrara	1,300	1,200	96	
Sheridan	10,200	9,700	95	

Net Weekly Circulation	State County	Total Households	TV Households	%
<b>Between 5-24%</b>	<b>COLORADO</b>			
	Delta	8,500	8,100	95
	El Paso	117,400	115,600	98
	Las Animas	5,500	5,200	94
	Mesa	32,700	31,800	97
	Montrose	9,300	9,000	97
Pueblo	47,100	46,300	98	

(Continued on page 153)

Station Totals	1,261,100	1,234,600	97
Net Weekly Circulation (1983)			866,400
Average Daily Circulation (1983)			473,500



# Colorado-Denver

## KCNC-TV

(formerly KOA-TV)

Ch. 4

Technical Facilities: Channel No. 4 (66-72 MHz). Authorized power: 100-kw visual, 15.1-kw aural. Antenna: 1477-ft. above av. terrain, 833-ft. above ground, 8147-ft. above sea level.

Latitude 39° 43' 50"  
Longitude 105° 14' 07"

Transmitter: Lookout Mtn.

News Services: AP, UPI, NBC.

Satellite Earth Stations: Scientific-Atlanta; 10-meter.

Network Service: NBC.

Licensee: General Electric Bcstg. Co. of Colorado Inc., Box 5012 T.A., Denver, Colo. 80217.

Studio: 1044 Lincoln St., Denver, Colo. 80203.

Telephone: 303-861-4444. TWX: 910-931-0439.

Ownership: General Electric Bcstg. Co.

Began Operation: Dec. 24, 1953. Sale to General Electric Bcstg. by Metropolitan Television Co. approved by FCC June 5, 1968 (Television Digest, Vol. 8:24). Previous ownership lineup resulted when on Nov. 12, 1964 FCC approved sale back to Metropolitan TV Co. of the 52.5% of stock held by Bob Hope and associates.

Represented (sales) by Katz Television.

Represented (legal) by McKenna, Wilkinson & Kittner.

Personnel:

ROGER L. OGDEN, vice president & general manager.

JIM MacDERMOTT, station manager.

JAY RABIN, general sales manager.

RANDY OSWALD, local sales manager.

TOM RAPONI, national sales manager.

TOM EDWARDS, production manager.

MARV ROCKFORD, news director.

JIM GIRODO, promotion manager.

DAVID LAYNE, manager, engineering.

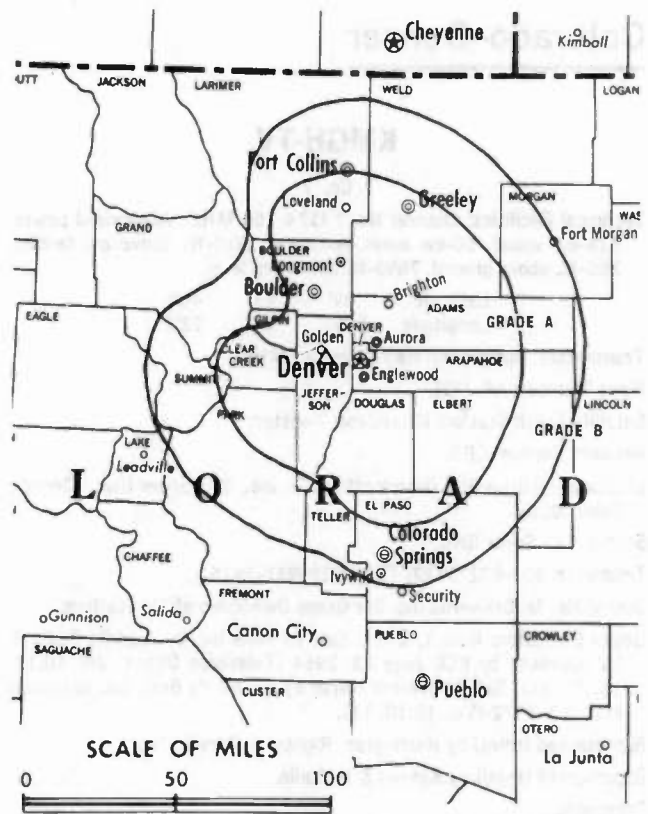
MARCIA WEST, director of public affairs.

Highest 30 Sec. Rate: \$4500.

NETWORK BASE HOURLY RATE: \$1500.

Total Households © MSI Consumer Market Data as of 1/1/83 TV Homes: TV% and Circulation © 1983 Arbitron County coverage based on Arbitron study.

Net Weekly Circulation	State County	Total Households	TV Households	%
<b>50% &amp; Over</b>	<b>COLORADO</b>			
	Adams	93,500	92,800	99
	Alamosa	4,200	4,000	95
	Arapahoe	123,500	122,100	99
	Boulder	76,300	74,300	97
	Chaffee	5,200	5,000	96
	Clear Creek	3,300	3,200	97
	Denver	214,100	209,600	98
	Douglas	9,200	9,100	99
	Eagle	6,000	5,700	95
	Elbert	2,600	2,500	96
	Garfield	9,100	8,700	96
	Gilpin	1,200	1,200	100
	Grand	3,200	3,000	94
	Jackson	700	700	100
	Jefferson	146,600	145,300	99
	Kit Carson	2,800	2,600	93
	Lake	3,000	2,900	97
	Larimer	61,000	59,600	98
	Lincoln	1,800	1,700	94
	Logan	7,600	7,300	96
Mesa	32,700	31,800	97	
Moffat	5,300	5,000	94	
Morgan	8,400	8,300	99	
Park	2,300	2,200	96	
Phillips	1,800	1,800	100	
Pitkin	5,000	4,600	91	



KCNC-TV BNPCT-3330 Granted 9/1/55

© American Map Corp. 14244

Net Weekly Circulation	State County	Total Households	TV Households	%
<b>50% &amp; Over</b>	<b>NEBRASKA</b>			
	Kimball	1,800	1,800	100
	<b>WYOMING</b>			
	Albany	11,300	10,800	96
	Campbell	9,200	8,700	95
	Carbon	8,300	7,900	95
	Converse	5,300	5,100	96
	Johnson	2,600	2,500	96
	Laramie	27,300	26,800	98
	Natrona	28,500	27,900	98
Platte	5,200	4,900	94	

<b>Between 25-49%</b>	<b>COLORADO</b>			
	Huerfano	2,400	2,300	96
	Montrose	9,300	9,000	97
	Rio Grande	3,400	3,200	94
Teller	3,300	3,200	97	
<b>KANSAS</b>				
Cheyenne	1,500	1,500	100	
<b>NEBRASKA</b>				
Box Butte	5,500	5,400	98	
Brown	1,700	1,600	94	
Cherry	2,500	2,400	96	
Cheyenne	4,100	4,000	98	
Dawes	3,700	3,600	97	
Keith	3,800	3,800	100	
Scotts Bluff	14,500	14,200	98	
Sheridan	3,000	2,900	97	

(Continued on page 153)

Station Totals	1,303,800	1,276,500	97
Net Weekly Circulation (1983)			900,200
Average Daily Circulation (1983)			510,100

# Colorado-Denver

**KWGN-TV**

Ch. 2



**KWGN-TV DENVER**



**PETRY TELEVISION**

**TRIBUNE BROADCASTING COMPANY**

Technical Facilities: Channel No. 2 (54-60 MHz). Authorized power: 100-kw visual, 20-kw aural. Antenna: 1050-ft. above av. terrain, 440-ft. above ground, 7720-ft. above sea level.

Latitude 39° 43' 59"  
Longitude 105° 14' 12"

Transmitter: Buffalo Bill Hwy., Lookout Mtn.

News Services: AP, UPI.

Satellite Earth Station: Scientific-Atlanta; 10-meter.

Network Service: None, independent.

Licensee: WGN of Colorado Inc., Denver Tech Center, 6160 S. Wabash Way, Englewood, Colo. 80111.

Studio: Denver Tech Center, 6160 S. Wabash Way, Englewood, Colo. 80111.

Mailing Address: Box 5222, Englewood, Colo. 80155.

Telephone: 303-740-2222. TWX: 910-935-0877.

Ownership: See WGN-TV, Chicago, Ill.

Began Operation: July 18, 1952 as KFEL-TV. Sale to J. Elroy McCaw's Gotham Bcstg. Co. by Eugene P. O'Fallon approved July 27, 1955; transfer of 50% to Radio Hawaii approved Nov. 16, 1955 (Television Digest, Vol. 11:25, 28, 31, 39, 47). Repurchase of 50% by Gotham from Radio Hawaii approved March 27, 1959 by FCC (Vol. 15:33). Sale to present owner by Channel 2 Corp. (formerly Gotham Bcstg.) approved March 4, 1966 by FCC (Vol. 5:36; 6:10).

Represented (sales) by Petry Television Inc.

Represented (legal) by Schnader, Harrison, Segal & Lewis.

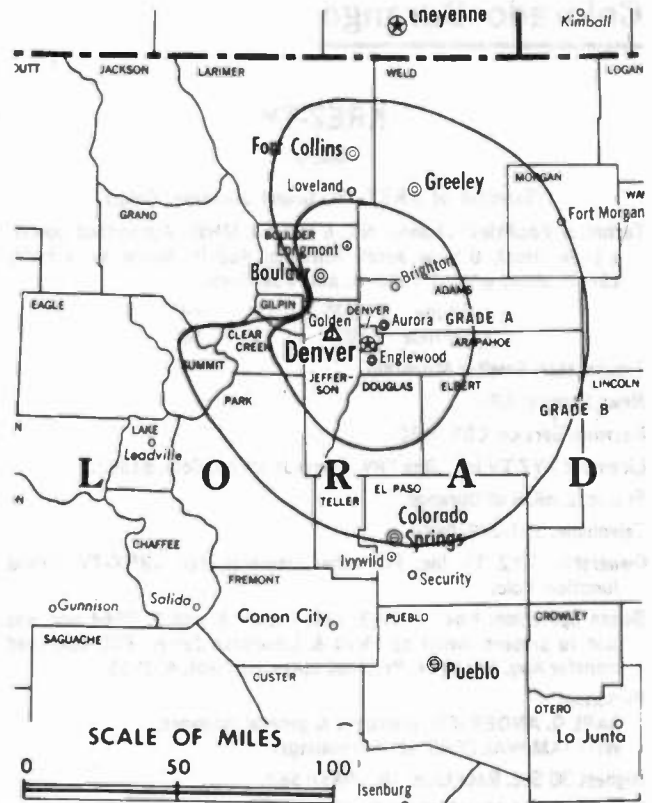
**Personnel:**

- JOHN SUDER, president & general manager.
- ROYCE W. NATION, v.p., treasurer/business manager.
- MARC SCHACHER, program manager & film buyer.
- JOHN J. BRENNAN, vice president & operations director.
- TIM GILBERT, general sales manager.
- CHARLES MEEHAN, national sales manager.
- J. GREG GUINAN, v.p. for public affairs.
- DON RICHARDS, sales manager.
- TONY THOMPSON, sales manager.
- SHERRY SWEDENBORG, traffic operations manager.
- FRED HOBBS, news director.
- FRANCIS EAGLE, advertising manager.
- LEONDELE LaMIAUX, production manager.
- RON PETERS, chief engineer.

Highest 30 Sec. Rate (Aug. 10, 1983): \$2000.

Total Households: © MSI Consumer Market Data as of 1/1/83 TV Homes: TV% and Circulation © 1983 Arbitron County coverage based on Arbitron study.

Net Weekly Circulation	State County	Total Households	TV Households	%
<b>50% &amp; Over</b>	<b>COLORADO</b>			
	Adams	93,500	92,800	99
	Alamosa	4,200	4,000	95
	Arapahoe	123,500	122,100	99
	Boulder	76,300	74,300	97



KWGN-TV BPCT-4417 Granted 5/12/71

© American Map Corp., 14244

Net Weekly Circulation	State County	Total Households	TV Households	%
<b>50% &amp; Over</b>	Chaffee	5,200	5,000	96
	Denver	214,100	209,600	98
	Douglas	9,200	9,100	99
	Eagle	6,000	5,700	95
	Elbert	2,600	2,500	96
	Garfield	9,100	8,700	96
	Gilpin	1,200	1,200	100
	Grand	3,200	3,000	94
	Gunnison	4,200	3,900	93
	Jackson	700	700	100
	Jefferson	146,600	145,300	99
	Lake	3,000	2,900	97
	Larimer	61,000	59,600	98
	Las Animas	5,500	5,200	94
	Logan	7,600	7,300	96
	Mesa	32,700	31,800	97
	Moffat	5,300	5,000	94
	Morgan	8,400	8,300	99
	Phillips	1,800	1,800	100
	Pitkin	5,000	4,600	91
Sedgwick	1,400	1,400	100	
Summit	4,200	4,000	95	
Washington	2,000	1,900	95	
Weld	46,900	46,100	98	
Yuma	3,900	3,700	95	
<b>NEBRASKA</b>	Cheyenne	4,100	4,000	98
	Dawes	3,700	3,600	97
	Kimball	1,800	1,800	100
<b>WYOMING</b>	Carbon	8,300	7,900	95
	Laramie	27,300	26,800	98
	Washakie	3,600	3,500	97

Net Weekly Circulation	State County	Total Households	TV Households	%
<b>Between 25-49%</b>	<b>COLORADO</b>			
	Clear Creek	3,300	3,200	97
	Fremont	10,900	10,500	96
Huerfano	2,400	2,300	96	

(Continued on page 153)

<b>Station Totals</b>	<b>1,541,700</b>	<b>1,508,800</b>	<b>97</b>
<b>Net Weekly Circulation (1983)</b>	<b>858,000</b>		
<b>Average Daily Circulation (1983)</b>	<b>424,500</b>		

# Colorado-Durango

## KREZ-TV

Ch. 6

(Satellite of KREX-TV, Grand Junction, Colo.)

Technical Facilities: Channel No. 6 (82-88 MHz). Authorized power: 3.1-kw visual, 0.5-kw aural. Antenna: 460-ft. above av. terrain, 186-ft. above ground, 7888-ft. above sea level.

Latitude 37° 15' 44"  
Longitude 107° 53' 58"

Transmitter: Smelter Mountain.

News Service: AP.

Network Service: CBS, NBC.

Licensee: XYZ TV Inc., Box 789, Grand Junction, Colo. 81502.

Studio: 2-mi. S of Durango.

Telephone: 303-247-0820.

Ownership: XYZ TV Inc. For other interests, see KREX-TV, Grand Junction, Colo.

Began Operation: Nov. 4, 1963. Left the air March 2, 1964 and was sold to present owner by Floyd & Lieselotte Jetter. FCC approved transfer Aug. 12, 1964. Resumed operation Sept. 4, 1965.

Personnel:

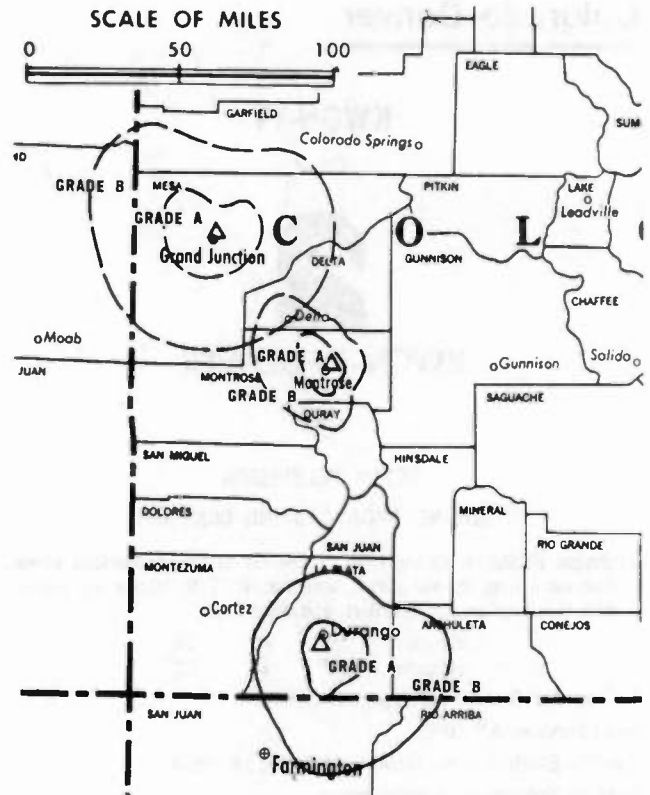
CARL Q. ANDERSON, president & general manager.  
WILLIAM WALTERS, station manager.

Highest 30 Sec. Rate (Jan. 10, 1983): \$62.

NETWORK BASE HOURLY RATE: Bonus to KREX-TV, Grand Junction, Colo.

Total Households: © MSI Consumer Market Data as of 1/1/83 TV Homes: TV% and Circulation © 1983 Arbitron County coverage based on Arbitron study.

Net Weekly Circulation	State County	Total Households	TV Households	%
50% & Over	<b>COLORADO</b>			
	Archuleta	1,500	1,400	93
	La Plata	10,700	10,200	95
Between 25-49%	<b>NEW MEXICO</b>			
	San Juan	28,500	26,800	94



KREZ-TV BPCT-3441 Granted 12/11/64

© American Map Corp., 14244

Net Weekly Circulation	State County	Total Households	TV Households	%
<b>COLORADO</b>				
Between 5-24%	Costilla	1,000	900	90
	Montezuma	6,000	5,700	95
<b>Station Totals</b>		<b>47,700</b>	<b>45,000</b>	<b>94</b>
<b>Net Weekly Circulation (1983)</b>			<b>23,000</b>	
<b>Average Daily Circulation (1983)</b>			<b>10,800</b>	

# Colorado—Glenwood Springs

## KCWS

Ch. 3

Technical Facilities: Channel No. 3 (60-66 MHz). Authorized power: 67-kw max. visual, 6.7-kw max. aural. Antenna: 2526-ft. above av. terrain, 256-ft. above ground, 10,656-ft. above sea level.

Latitude 39° 25' 05"  
Longitude 107° 22' 01"

Transmitter: 9.5-mi. SSW of Glenwood Springs.

Network Service: None, independent.

Grantee: Western Slope Communications Ltd.

Studio: State Hwy. 82, 3-mi. SE of Glenwood Springs.

Telephone: 303-925-4848.

Mailing Address: 6916 State Hwy. 82, Glenwood Springs, Colo. 81601.

Ownership: Western Slope Communications Assoc., as gen. partner, 60%; 22 others, none with more than 2%. WSC Assoc. ownership: Western Slope Communications Inc., gen. partner, 35%; David B. Sontag, Herman Edel, Michael L. Strang, ltd. partners; 30 others, none with more than 4%. WCS Inc. ownership: David Sontag, pres.; Michael Strang, v.p.; Herman Edel, v.p.-secy.

Due to Begin Operation: Dec. 1983.

Represented (legal) by Goldberg & Spector.

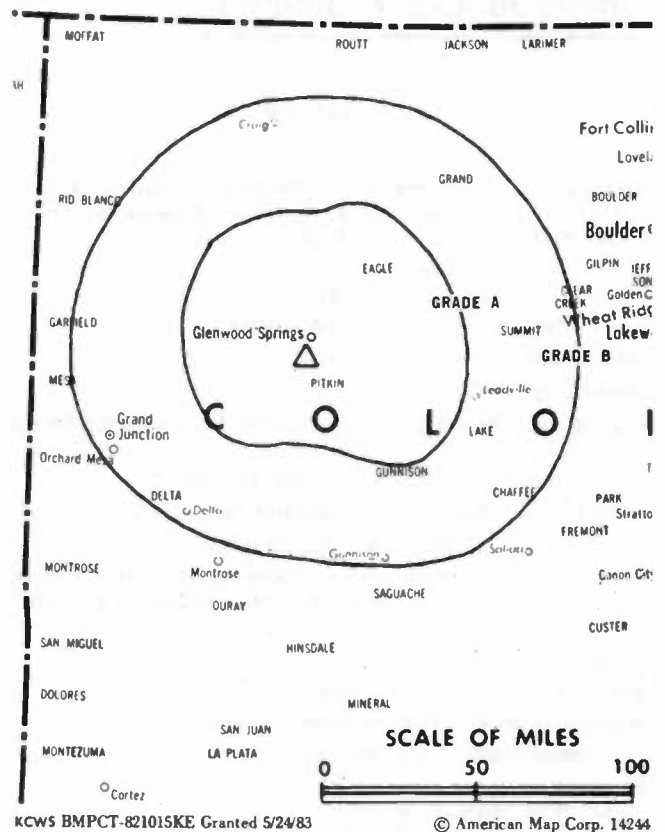
Represented (engineering) by Kessler & Gehman Associates.

Personnel:

DAVID B. SONTAG, president.

ROBERT G. BLAUVELT, program director.

Rates: Not available.



# Colorado-Grand Junction

## KJCT-TV

Ch. 8

Technical Facilities: Channel No. 8 (180-186 MHz). Authorized power: 120-kw visual, 20-kw aural. Antenna: 2720-ft. above av. terrain, 141-ft. above ground, 10,061-ft. above sea level.

Latitude 39° 02' 55"  
Longitude 108° 15' 06"

Transmitter: Grand Mesa, 9.6-mi. SW of Mesa.

News Service: AP.

Network Service: ABC.

Grantee: Pikes Peak Broadcasting Co., Box 1457, Colorado Springs, Colo. 80901.

Studio: 8 Foresight Circle, Grand Junction, Colo. 81505.

Mailing Address: Box 3788, Grand Junction, Colo. 81502.

Telephone: 303-245-8880. TWX: 910-929-6981.

Ownership: Harry W. Hoth Jr., pres., 100%; Joan G. Hoth, v.p.-treas.; Patti Hoth Crouse, secy. Harry W. Hoth owns KRDO-TV, Colorado Springs.

Began Operation: Oct. 22, 1979.

Represented (sales) by Avery-Knodel Inc.

Represented (legal) by Fletcher, Heald & Hildreth.

Represented (engineering) by Raymond E. Rohrer.

Personnel:

HARRY W. HOTH JR., president.

STEVE ROBINSON, station manager.

LYNN STULL, sales manager.

ROGER HIGHTOWER, chief engineer.

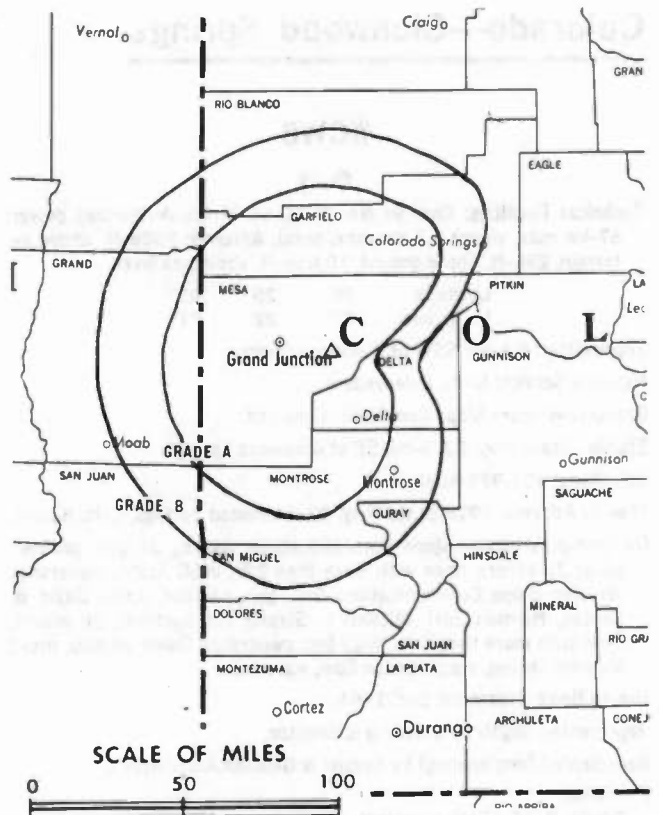
Highest One Hour Rate: \$700.

Highest 30 Sec. Rate: \$325.

NETWORK BASE HOURLY RATE: \$250.

Total Households: © MSI Consumer Market Data as of 1/1/83 TV Homes: TV% and Circulation © 1983 Arbitron County coverage based on Arbitron study.

Net Weekly Circulation	State County	Total Households	TV Households	%
50% & Over	<b>COLORADO</b>			
	Mesa	32,700	31,800	97
	Ouray	700	700	93
	San Juan	300	300	100
	San Miguel	1,500	1,400	93



KJCT-TV BMPCT-790424KF

© American Map Corp., 14244

Net Weekly Circulation	State County	Total Households	TV Households	%
Between 25-49%	<b>COLORADO</b>			
	Montrose	9,300	9,000	97
Between 5-24%	<b>COLORADO</b>			
	Delta	8,500	8,100	95
	Garfield	9,100	8,700	96
	<b>UTAH</b>			
	Carbon	8,100	7,900	98
	Emery	3,800	3,700	97
	Grand	3,100	2,900	92
<b>Station Totals</b>		<b>77,100</b>	<b>74,500</b>	<b>96</b>
<b>Net Weekly Circulation (1983)</b>			<b>34,600</b>	
<b>Average Daily Circulation (1983)</b>			<b>20,000</b>	

# Colorado-Grand Junction

## KREX-TV

Ch. 5

(Also operates satellites KREY-TV, Montrose & KREZ-TV, Durango, Colo.)

Technical Facilities: Channel No. 5 (76-82 MHz). Authorized power: 12.9-kw visual, 6.46-kw aural. Antenna: Minus 10-ft. above av. terrain (due to mountainous terrain), 343-ft. above ground, 5004-ft. above sea level.

Latitude 39° 05' 15"  
Longitude 108° 33' 56"

Transmitter: Hillcrest Manor.

News Service: AP.

AM Affiliate: KREX, 50-kw (10-kw DA night), 1100 kHz (CBS).

FM Affiliate: KREX-FM, 30-kw, 92.3 MHz (No. 222), minus 42-ft.

Network Service: CBS, NBC.

Licensee: XYZ TV Inc., Box 789, Grand Junction, Colo. 81502.

Studio: Hillcrest Manor.

Telephone: 303-242-5000. TWX: 910-929-6992.

Ownership: Carl Q. Anderson, pres., 9%; Lucille Howell & Ruth G. Kendrick, 19% each; Marlene J. Hoskin, 19.84%; Forestville Realty Co., 14%; John W. English, 6.3%; Otilie G. English, 2.8%; others, none with as much as 3%. Forestville Realty ownership: James R. & William J. Williams and Lawrence H. Kyte, 26.66% each; J. H. Dornheggen estate, 20%. XYZ TV also owns satellites KREY-TV, Montrose & KREZ-TV, Durango, Colo.

Began Operation: May 22, 1954. Transfer of control from Forestville Realty to Rex G. Howell approved by FCC Aug. 11, 1972. Previous transfer to Forestville, et al., from Howell (Western Slope Bcstg.) approved Sept. 21, 1966 (Television Digest, Vol. 6:19, 39).

Represented (sales) by Seltel Inc.; John McGuire & Co.

Represented (legal) by Becker, Gurman, Lukas, Meyers & O'Brien, P.C.

### Personnel:

CARL Q. ANDERSON, president & general manager.

BILL SULLIVAN, station manager.

AL LADAGE, chief engineer.

TOM MCGILL, program & traffic director.

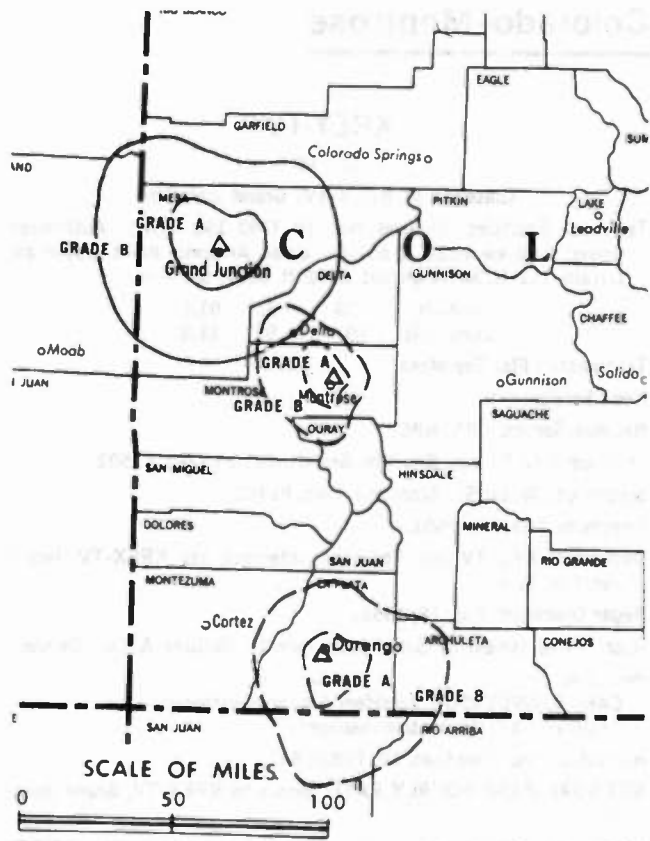
PAT OLSON, production director & film buyer.

Highest 30 Sec. Rate (Jan. 10, 1983): \$225.

NETWORK BASE HOURLY RATE: \$460.

Total Households: © MSI Consumer Market Data as of 1/1/83 TV Homes: TV% and Circulation © 1983 Arbitron County coverage based on Arbitron study.

Net Weekly Circulation	State County	Total Households	TV Households	%
50% & Over	<b>COLORADO</b>			
	Delta	8,500	8,100	95
	Garfield	9,100	8,700	96



KREX-TV BMPCT-3797 Granted 4/20/56

© American Map Corp., 14244

Net Weekly Circulation	State County	Total Households	TV Households	%
50% & Over	Gunnison	4,200	3,900	93
	Hinsdale	200	200	100
	Mesa	32,700	31,800	97
	Ouray	700	700	93
	San Juan	300	300	100
	San Miguel	1,500	1,400	93
Between 25-49%	<b>COLORADO</b>			
	Montrose	9,300	9,000	97
	Pitkin	5,000	4,600	91
Between 5-24%	<b>COLORADO</b>			
	Montezuma	6,000	5,700	95
	Rio Blanco	2,400	2,300	96
UTAH	Kane	1,400	1,300	93
<b>Station Totals</b>		<b>81,300</b>	<b>78,000</b>	<b>95</b>
<b>Net Weekly Circulation (1983)</b>				<b>47,400</b>
<b>Average Daily Circulation (1983)</b>				<b>30,500</b>



# Colorado-Montrose

## KREY-TV

Ch. 10

(Satellite of KREX-TV, Grand Junction)

Technical Facilities: Channel No. 10 (192-198 MHz). Authorized power: 3.09-kw visual, 0.617-kw aural. Antenna: 80-ft. above av. terrain, 112-ft. above ground, 6392-ft. above sea level.

Latitude 38° 31' 01.6"  
Longitude 107° 51' 11.8"

Transmitter: Flat Top Mesa.

News Service: AP.

Network Service: CBS, NBC.

Licensee: XYZ TV Inc., Box 789, Grand Junction, Colo. 81502.

Studio: 610 N. 1st St., Montrose, Colo. 81401.

Telephone: 303-249-9601.

Ownership: XYZ TV Inc. For other interests, see KREX-TV, Grand Junction, Colo.

Began Operation: Aug. 18, 1956.

Represented (sales) by Seltel Inc.; John L. McGuire & Co. (Denver).

Personnel:

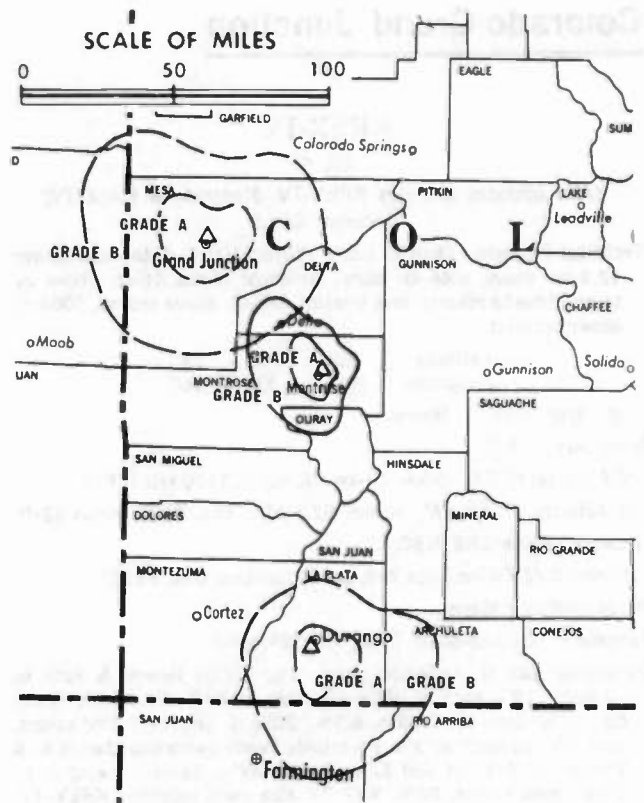
CARL Q. ANDERSON, president & general manager.  
GEORGE TAYLOR, station manager.

Highest 30 Sec. Rate (Jan. 10, 1983): \$62.

NETWORK BASE HOURLY RATE: Bonus to KREX-TV, Grand Junction.

Total Households: © MSI Consumer Market Data as of 1/1/83 TV Homes: TV% and Circulation © 1983 Arbitron County coverage based on Arbitron study.

Net Weekly Circulation	State County	Total Households	TV Households	%
50% & Over	<b>COLORADO</b> Montrose	9,300	9,000	97
	<b>COLORADO</b> Delta	8,500	8,100	95
Between 25-49%	Ouray	700	700	93
	San Miguel	1,500	1,400	93
	<b>COLORADO</b> Hinsdale	200	200	100
Station Totals		20,200	19,400	96
Net Weekly Circulation (1983)			12,000	
Average Daily Circulation (1983)			8,400	



KREY-TV BPCT-2768 Granted 6/6/60

© American Map Corp., 14244

# TARGET/AID

The Ratings and Lifestyle Connection.

## ARBITRON® RATINGS

# Colorado-Sterling

## KTVS

Ch. 3

(Satellite of KYCU-TV, Cheyenne, Wyo.)

Technical Facilities: Channel No. 3 (60-66 MHz). Authorized power: 60.6-kw visual, 6.06-kw aural. Antenna: 730-ft. above av. terrain, 601-ft. above ground, 5076-ft. above sea level.

Latitude 40° 34' 58"

Longitude 103° 01' 50.4"

Transmitter: State Hwy. 61, 9.6-mi. ESE of Sterling.

News Services: AP, CBS.

Network Service: CBS & ABC.

Licensee: Wyneco Communications Inc., 2923 E. Lincolnway, Cheyenne, Wyo. 82001.

Studio: State Hwy. 61, 9.6-mi. ESE of Sterling.

Telephone: 307-634-7755 (Cheyenne).

Ownership: See KYCU-TV, Cheyenne, Wyo.

Began Operation: Dec. 28, 1963.

Represented (sales) by Katz Television.

Represented (legal) by Fly, Shuebruk, Gaguine, Boros, Schulkind & Braun.

### Personnel:

GENE HUSTON, resident manager.

CARL J. OCCHIPINTI, general manager.

Rates: Sold in combination with KYCU-TV, Cheyenne, with rates applying to simultaneous telecasts on KYCU-TV, KTVS & KSTF, Scottsbluff, Neb. Separate rates also available.

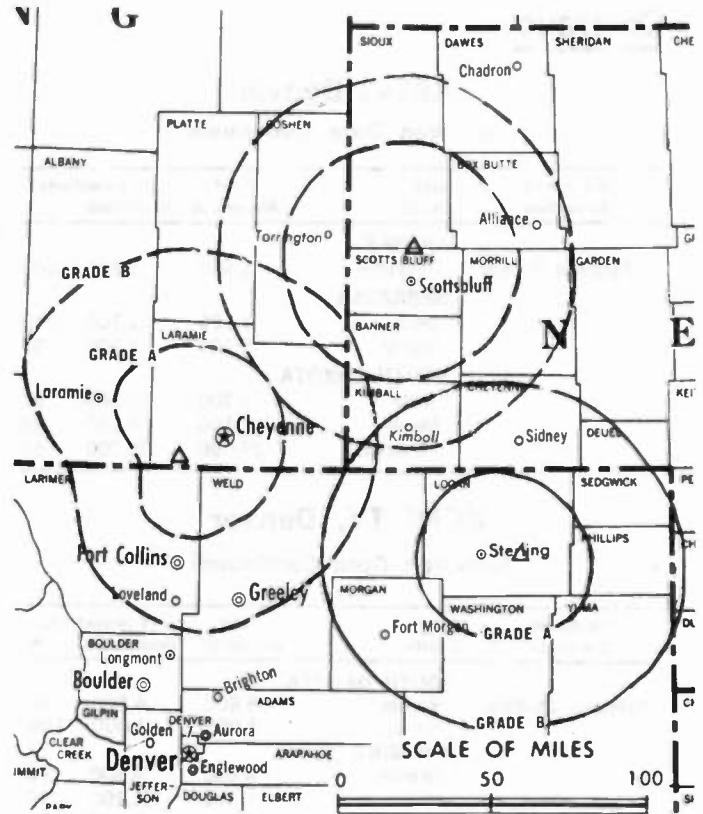
NETWORK BASE HOURLY RATE: Bonus to KYCU-TV, Cheyenne, Wyo.

Total Households: © MSI Consumer Market Data as of 1/1/83 TV Homes: TV% and Circulation © 1983 Arbitron County coverage based on Arbitron study.

Net Weekly Circulation	State County	Total Households	TV Households	%
50% & Over	<b>COLORADO</b>			
	Logan	7,600	7,300	96
	Phillips	1,800	1,800	100
	Sedgwick	1,400	1,400	100
	Washington	2,000	1,900	95
	Yuma	3,900	3,700	95
	<b>NEBRASKA</b>			
	Cheyenne	4,100	4,000	98
	Deuel	1,100	1,100	100
	Garden	1,100	1,100	95

## KBTB, Denver (Arbitron Data Continued)

Net Weekly Circulation	State County	Total Households	TV Households	%
Between 25-49%	<b>NEBRASKA</b>			
	Brown	1,700	1,600	94
	Cherry	2,500	2,400	96
	Garden	1,100	1,100	95
	Keith	3,800	3,800	100
	Sheridan	3,000	2,900	97
<b>SOUTH DAKOTA</b>				
Brule	1,900	1,900	100	
Fall River	3,300	3,200	97	
Lawrence	7,200	7,000	98	
Stanley	1,000	1,000	100	
Tripp	2,600	2,600	98	



KTVS BPCT-3005 Granted 2/13/63

© American Map Corp., 14244

Net Weekly Circulation	State County	Total Households	TV Households	%
Between 25-49%	<b>COLORADO</b>			
	Morgan	8,400	8,300	99
Between 5-24%	<b>NEBRASKA</b>			
	Perkins	1,500	1,500	100
Between 5-24%	<b>NEBRASKA</b>			
	Arthur	200	200	100
	Chase	1,800	1,800	100
	Hayes	500	500	100
	Keith	3,800	3,800	100
<b>Station Totals</b>		<b>39,200</b>	<b>38,400</b>	<b>97</b>
<b>Net Weekly Circulation (1983)</b>			<b>26,600</b>	
<b>Average Daily Circulation (1983)</b>			<b>14,000</b>	

Net Weekly Circulation	State County	Total Households	TV Households	%
Between 25-49%	<b>WYOMING</b>			
	Campbell	9,200	8,700	95
	Converse	5,300	5,100	96
	Goshen	4,600	4,500	98
	Johnson	2,600	2,500	96
	Natrona	28,500	27,900	98
	Niobrara	1,300	1,200	96
Sheridan	10,200	9,700	95	
Between 5-24%	<b>COLORADO</b>			
	El Paso	117,400	115,600	98
Pueblo	47,100	46,300	98	

(Continued on next page)

# Colorado

## KBTV, Denver (Arbitron Data Continued)

Net Weekly Circulation	State County	Total Households	TV Households	%
Between 5-24%	<b>KANSAS</b>			
	Cheyenne	1,500	1,500	100
	<b>NEBRASKA</b>			
	Deuel	1,100	1,100	100
	Morrill	2,400	2,300	96
	<b>SOUTH DAKOTA</b>			
	Butte	3,300	3,200	97
	Meade	7,100	6,900	98
	Pennington	27,000	26,600	99

## KCNC-TV, Denver (Arbitron Data Continued)

Net Weekly Circulation	State County	Total Households	TV Households	%	
Between 25-49%	<b>SOUTH DAKOTA</b>				
	Hughes	5,600	5,500	98	
	Stanley	1,000	1,000	100	
	<b>WYOMING</b>				
	Goshen	4,600	4,500	98	
	Niobrara	1,300	1,200	96	
	Sheridan	10,200	9,700	95	
	Between 5-24%	<b>COLORADO</b>			
		Custer	600	600	100
		Delta	8,500	8,100	95
El Paso		117,400	115,600	98	
Gunnison		4,200	3,900	93	
Hinsdale		200	200	100	
Las Animas		5,500	5,200	94	
Pueblo		47,100	46,300	98	
Saguache		1,500	1,400	93	
<b>KANSAS</b>					
Sherman		3,000	2,900	98	
<b>NEBRASKA</b>					
Deuel		1,100	1,100	100	
Morrill		2,400	2,300	96	
<b>SOUTH DAKOTA</b>					
Pennington		27,000	26,600	99	
Tripp		2,600	2,600	98	

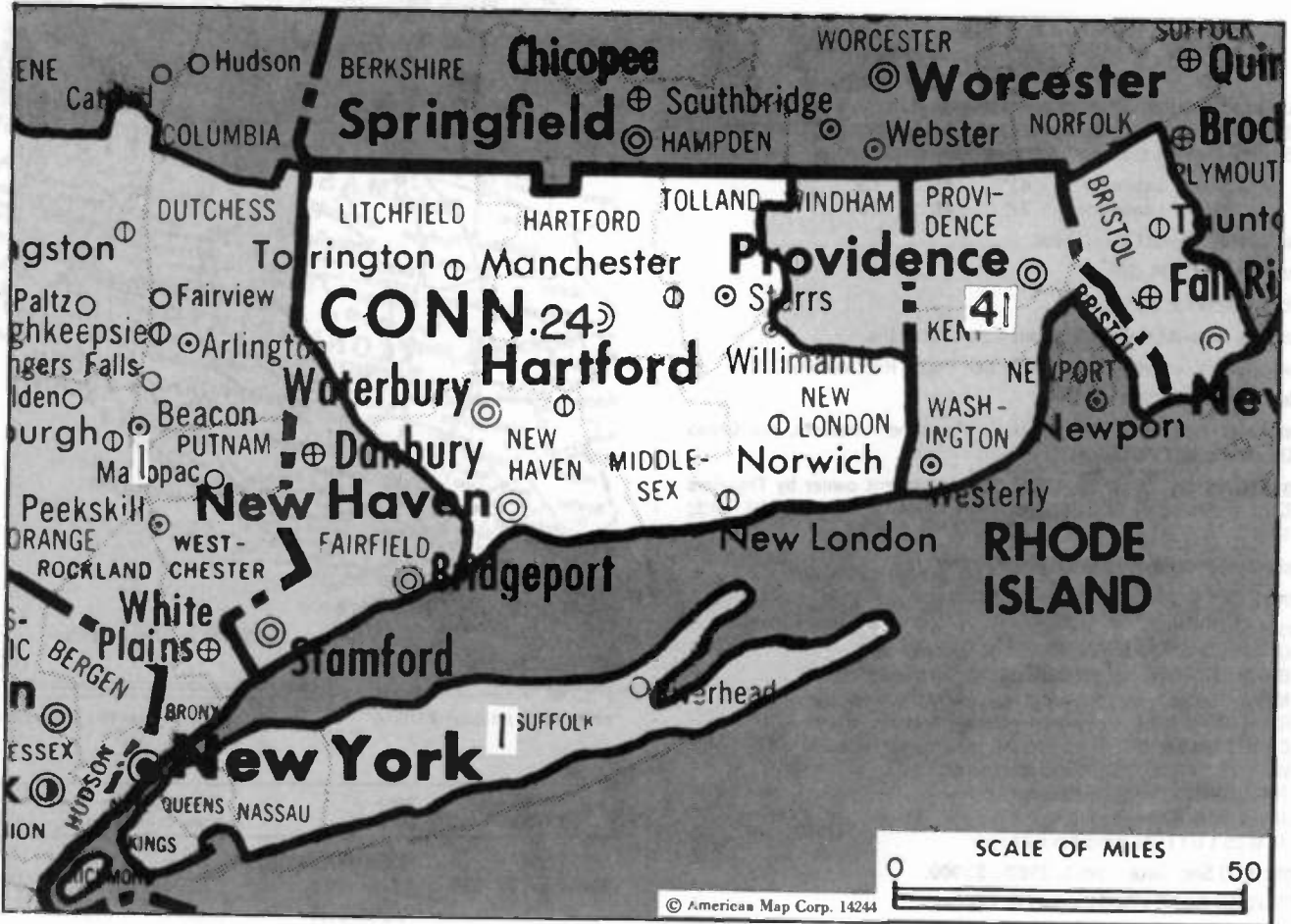
## KMGH-TV, Denver (Arbitron Data Continued)

Net Weekly Circulation	State County	Total Households	TV Households	%
Between 5-24%	<b>COLORADO—(Continued)</b>			
	Yuma	3,900	3,700	95
	<b>KANSAS</b>			
	Sherman	3,000	2,900	98
	<b>NEBRASKA</b>			
	Deuel	1,100	1,100	100
	Morrill	2,400	2,300	96
	<b>SOUTH DAKOTA</b>			
	Fall River	3,300	3,200	97
	Shannon	2,400	2,200	92

## KWGN-TV, Denver (Arbitron Data Continued)

Net Weekly Circulation	State County	Total Households	TV Households	%
Between 25-49%	<b>COLORADO—(Continued)</b>			
	La Plata	10,700	10,200	95
	Lincoln	1,800	1,700	94
	Park	2,300	2,200	96
	Prowers	4,900	4,600	94
	Routt	5,700	5,300	93
	Teller	3,300	3,200	97
	<b>KANSAS</b>			
	Finney	8,900	8,800	99
	Ford	9,200	9,100	99
<b>MONTANA</b>				
Beaverhead	3,000	2,800	93	
Deer Lodge	4,300	4,200	98	
Park	5,300	5,100	96	
Silver Bow	14,500	14,100	98	
Yellowstone	43,400	42,700	98	
<b>NEBRASKA</b>				
Box Butte	5,500	5,400	98	
Keith	3,800	3,800	100	
Scotts Bluff	14,500	14,200	98	
Sheridan	3,000	2,900	97	
<b>SOUTH DAKOTA</b>				
Beadle	7,600	7,400	98	
Brown	13,700	13,600	99	
Fall River	3,300	3,200	97	
Hughes	5,600	5,500	98	
Lawrence	7,200	7,000	98	
Pennington	27,000	26,600	99	
<b>WYOMING</b>				
Albany	11,300	10,800	96	
Campbell	9,200	8,700	95	
Converse	5,300	5,100	96	
Fremont	14,600	14,200	97	
Goshen	4,600	4,500	98	
Hot Springs	2,200	2,100	95	
Johnson	2,600	2,500	96	
Natrona	28,500	27,900	98	
Niobrara	1,300	1,200	96	
Park	8,300	7,900	95	
Platte	5,200	4,900	94	
Sheridan	10,200	9,700	95	
Between 5-24%	<b>COLORADO</b>			
	Delta	8,500	8,100	95
	El Paso	117,400	115,600	98
	Montrose	9,300	9,000	97
	Pueblo	47,100	46,300	98
	Rio Blanco	2,400	2,300	96
	Rio Grande	3,400	3,200	94
	<b>MONTANA</b>			
	Gallatin	16,200	15,600	96
	<b>NEBRASKA</b>			
Chase	1,800	1,800	100	
Deuel	1,100	1,100	100	
Morrill	2,400	2,300	96	
<b>SOUTH DAKOTA</b>				
Butte	3,300	3,200	97	
Custer	2,400	2,300	96	
Meade	7,100	6,900	98	
Shannon	2,400	2,200	92	
Stanley	1,000	1,000	100	
<b>UTAH</b>				
Weber	50,400	49,700	99	

# Connecticut



Market	Arbitron (ADI) TV Households	Rank	Arbitron Prime Time TV Households	Rank	Market Area Commercial TV Stations
New York, N.Y.	6,457,900	1	4,189,000	1	WABC-TV (7), WCBS-TV (2), WNBC-TV (4), WNEW-TV (5), WNJU-TV (47), WOR-TV (9), WPIX (11), WSNL-TV (67), WTBY (54), WWHT (68), WXTV (41)
Hartford-New Haven, Conn.	797,700	24	408,000	29	WFSB (3), WHCT-TV (18), WTNH-TV (8), WTXX (20), WVIT (30)
Providence, R.I.-New Bedford, Mass.	557,500	41	324,000	39	WJAR-TV (10), WLNE (6), WPRI-TV (12), WSTG (64)

## State Cross Reference List

Communities That Receive Programs of Stations That Are Located Elsewhere

### WVIT & WTNH-TV

Hartford

(Also see New Britain & New Haven)

## Connecticut Station Status as of October 1, 1983

	VHF	UHF	TOTAL
Commercial Television Stations	2	3	5
Educational Television Stations	0	4	4
			9

State Public/Educational Stations are listed in a Directory following Commercial Stations

# Connecticut-Hartford

## WFSB

Ch. 3

Technical Facilities: Channel No. 3 (60-66 MHz). Authorized power: 100-kw visual, 13.8-kw aural. Antenna: 910-ft. above av. terrain, 542-ft. above ground, 1249-ft. above sea level.

Latitude 41° 46' 30"  
Longitude 72° 48' 20"

Transmitter: Talcott Mtn., Avon.

News Services: AP, UPI.

Network Service: CBS.

Licensee: Post-Newsweek Stations Connecticut Inc.

Studio: Broadcast House, 3 Constitution Plaza, Hartford 06115.

Telephone: 203-728-3333.

Ownership: Post-Newsweek Stations. For other interests, see Group Ownership of TV Stations.

Began Operation: Sept. 23, 1957. Sale to present owner by Travelers Corp. approved by FCC Jan. 30, 1974. (Television Digest, Vol. 13:5; 14:5).

Represented (sales) by Petry Television Inc.

Represented (legal) by Covington & Burling.

### Personnel:

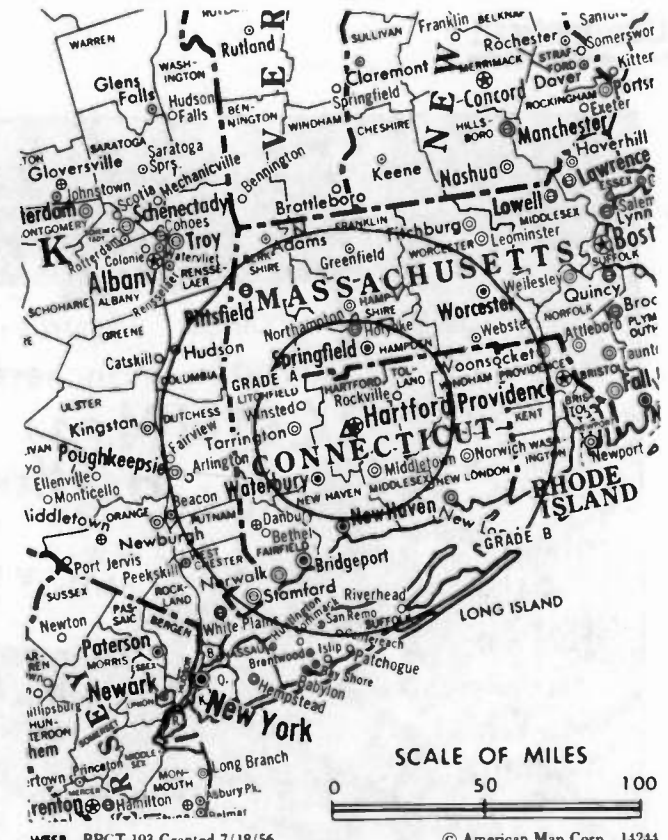
G. WILLIAM RYAN, president & general manager.  
BARRY BARTH, vice president & station manager.  
MIKE DORSEY, vice president, sales & marketing.  
RICHARD AHLES, vice president, news & public affairs.  
CATHERINE NIERLE, vice president, administration.  
WAYNE SPRACKLIN, national sales manager.  
JOE CONNOR, local sales manager.  
JOHN RENO, chief engineer.  
JAMES LUTTON, program manager.

Highest 30 Sec. Rate (Jan. 1, 1980): \$3900.

NETWORK BASE HOURLY RATE: \$3844.

Total Households: © MSI Consumer Market Data as of 1/1/83 TV Homes: TV% and Circulation © 1983 Arbitron County coverage based on Arbitron study.

Net Weekly Circulation	State County	Total Households	TV Households	%
<b>50% &amp; Over</b>	<b>CONNECTICUT</b>			
	Hartford	296,400	291,200	98
	Litchfield	58,100	56,900	98
	Middlesex	48,600	47,700	98
	New Haven	280,100	275,900	99
	New London	84,600	82,600	98
	Tolland	38,000	37,200	98
	Windham	33,600	32,900	98
	<b>MASSACHUSETTS</b>			
	Berkshire	53,500	52,500	98
	Franklin	25,500	24,600	97
	Hampden	161,200	158,500	98
	Hampshire	46,900	45,800	98



WFSB BPC-193 Granted 7/18/56

Net Weekly Circulation	State County	Total Households	TV Households	%
<b>Between 25-49%</b>	<b>NEW HAMPSHIRE</b>			
	Cheshire	23,200	22,500	97
	Windham	14,800	14,100	95
<b>Between 5-24%</b>	<b>CONNECTICUT</b>			
	Fairfield	288,200	284,400	99
	<b>MASSACHUSETTS</b>			
	Worcester	233,300	229,800	98
	<b>NEW YORK</b>			
	Columbia	22,400	21,900	98
	Dutchess	84,800	82,700	98
	Suffolk	406,300	401,400	99
	Ulster	58,800	56,800	97
	<b>RHODE ISLAND</b>			
Washington	33,300	32,700	98	
<b>VERMONT</b>				
Bennington	12,800	12,400	97	
<b>Station Totals</b>		<b>2,304,400</b>	<b>2,264,500</b>	<b>98</b>
<b>Net Weekly Circulation (1983)</b>				<b>1,034,900</b>
<b>Average Daily Circulation (1983)</b>				<b>585,700</b>

# Connecticut-Hartford

## WHCT-TV

Ch. 18

Technical Facilities: Channel No. 18 (494-500 MHz). Authorized power: 186-kw max. & 158-kw horizontal visual, 31.6-kw aural. Antenna: 640-ft. above av. terrain, 291-ft. above ground, 951-ft. above sea level.

Latitude 41° 45' 39"  
Longitude 72° 48' 08"

Transmitter: 3.85-mi. SE of Avon Village, Deercliff Rd.

Map Note: Contours calculated by revised Sec. 73.699 of FCC Rules not available.

Arbitron Data: Not available.

Network Service: None, independent.

Licensee: Faith Center, 1615 S. Glendale Ave., Glendale, Cal.

Studio: 580 Deercliff Rd., Avon, Conn. 06001.

Telephone: 203-677-2281.

Ownership: Faith Center Inc. For officers and other interests, see KVOF-TV, San Francisco, Cal. Note: Request for distress sale pends.

Began Operation: Aug. 4, 1954 as WGTH-TV, 55% owned by General Teleradio and 45% by Gannett's Hartford Times. Sale to CBS approved Feb. 23, 1956 by FCC; transfer reinstated by FCC Sept. 11, 1956 after being held up by protest (Television Digest, Vol. 11:28; 12:8, 17, 37). After CBS took station off air Nov. 15, 1958 (Vol. 14:45), sale to Edward D. Taddei and associates approved by FCC Dec. 23, 1958 (Vol. 14:46, 49) and station returned to air on Jan. 24, 1959. Transfer to RKO General subsidiary Hartford Phonevision Co. approved June 1, 1960 by FCC (Vol. 16:14, 23). Assignment of license to Faith Center approved Feb. 16, 1972.

Personnel:

DR. W. EUGENE SCOTT, president.

Rates: Not available.



WHCT-TV BMPCT-7647 Granted 8/5/76

© American Map Corp., 14244

For Arbitron Market Rankings,  
see page 1



# Connecticut-New Haven-Hartford

## WTNH-TV

Ch. 8

Technical Facilities: Channel No. 8 (180-186 MHz). Authorized power: 32.8-kw visual, 7-kw aural. Antenna: 1210-ft. above av. terrain, 909-ft. above ground, 1549-ft. above sea level.

Latitude 41° 25' 23"  
Longitude 72° 57' 06"

Transmitter: Talmadge Rd., Mad Mare Mtn., Hamden, Conn.

News Services: AP, UPI.

Satellite Earth Station: Satcom Technologies; 9.2-meter.

Network Service: ABC.

Licensee: Capital Cities Communications Inc., 242 East 51st St., New York, N.Y. 10022.

Studio & General Offices: 8 Elm St., New Haven, Conn. 06510.

Mailing Address: Box 1859, New Haven, Conn. 06508.

Telephone: 203-784-8888. TWX: 710-465-1193.

Ownership: Capital Cities Communications Inc. For other interests see Group Ownership of TV Stations.

Began Operation: June 15, 1948. Sale to present owners by Triangle Publications approved by FCC Feb. 24, 1971. Previous sale by Aldo DeDominicis-Patrick J. Goode interests approved June 20, 1956 by FCC (Television Digest, Vol. 12:21, 22, 25, 34).

Represented (sales) by Blair Television.

Represented (legal) by Wilmer, Cutler & Pickering.

### Personnel:

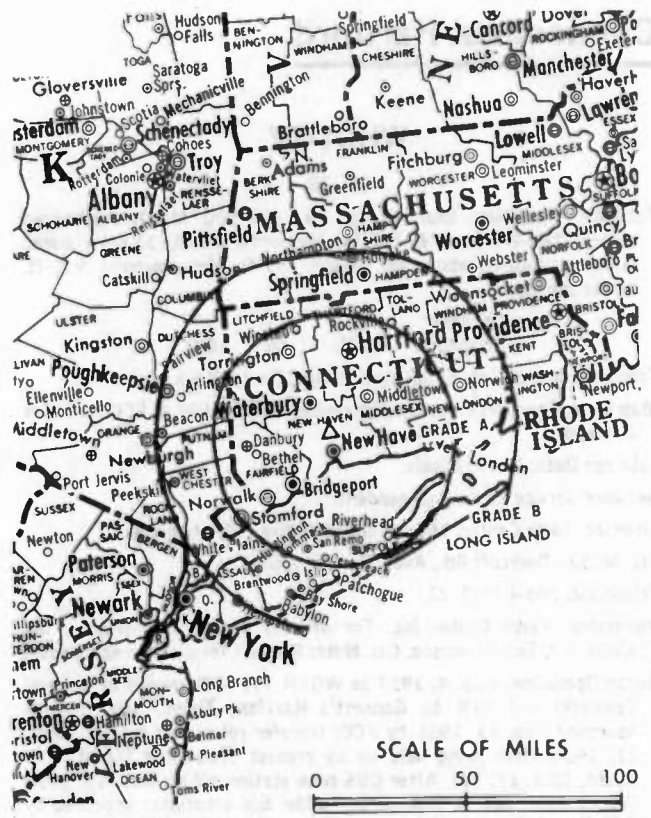
PETER K. ORNE, vice president & general manager.  
DONALD GORMAN, general sales manager.  
BRUCE LAWRENCE, sales manager.  
LAWRENCE MANNE, program director.  
BOB RUSSO, engineering manager.  
WILLIAM ELLISON, public affairs manager.  
STEVE PERLER, business manager.  
MIKE SECHRIST, news director.

Highest 30 Sec. Rate (April 30, 1981): \$3000.

NETWORK BASE HOURLY RATE: \$2550.

Total Households: © MSI Consumer Market Data as of 1/1/83 TV Homes: TV% and Circulation © 1983 Arbitron County coverage based on Arbitron study.

Net Weekly Circulation	State County	Total Households	TV Households	%
<b>50% &amp; Over</b>	<b>CONNECTICUT</b>			
	Hartford	296,400	291,200	98
	Litchfield	58,100	56,900	98
	Middlesex	48,600	47,700	98
	New Haven	280,100	275,900	99
	New London	84,600	82,600	98
	Tolland	38,000	37,200	98



WTNH-TV BPCT-4582 Granted 5/17/76

© American Map Corp., 14244

Net Weekly Circulation	State County	Total Households	TV Households	%
<b>Between 25-49%</b>	<b>CONNECTICUT</b>			
	Fairfield	288,200	284,400	99
	Windham	33,600	32,900	98
<b>Between 5-24%</b>	<b>MASSACHUSETTS</b>			
	Hampden	161,200	158,500	98
	<b>MASSACHUSETTS</b>			
	Berkshire	53,500	52,500	98
	Hampshire	46,900	45,800	98
	<b>NEW JERSEY</b>			
	Sussex	41,100	40,300	98
	<b>NEW YORK</b>			
	Dutchess	84,800	82,700	98
	Putnam	26,600	26,100	98
	Suffolk	406,300	401,400	99
	Ulster	58,800	56,800	97
	<b>RHODE ISLAND</b>			
	Washington	33,300	32,700	98
<b>Station Totals</b>		2,040,100	2,005,600	98
<b>Net Weekly Circulation (1983)</b>			932,600	
<b>Average Daily Circulation (1983)</b>			519,200	

# Connecticut-New Britain-Hartford

**WVIT**

Ch. 30

Technical Facilities: Channel No. 30 (566-572 MHz). Authorized power: 3090-kw max. visual, 309-kw max. aural. Antenna: 1485-ft. above av. terrain, 1129-ft. above ground, 1849-ft. above sea level.

Latitude 41° 42' 02"  
Longitude 72° 49' 57"

Transmitter: Rattlesnake Mtn., U.S. Route 6, Farmington, Conn.

News Services: AP, UPI.

Satellite Earth Station: Scientific-Atlanta; 7-meter.

Network Service: NBC.

Licensee: Viacom Broadcasting Inc., 1211 Ave. of the Americas, New York, N.Y. 10036.

Studio: 1422 New Britain Ave., West Hartford 06110.

Telephone: 203-521-3030, Hartford; 203-223-3603, New Britain.

Ownership: Viacom Broadcasting Inc. Paul M. Hughes, pres.; Terry Elkes, exec. v.p.; Gordon Belt, v.p.; Steve Fadem & Ed Schor, asst. secys. Viacom is a multiple cable system operator & program producer. For other interests, see Group Ownership of TV Stations.

Began Operation: Feb. 13, 1953. Sale to present owner by Plains TV Corp. approved by FCC March 13, 1978 (Television Digest, Vol. 17:25). Sale to Plains by NBC approved Sept. 23, 1959 by FCC (Vol. 15:26, 28, 39). Sale to NBC of WKNB-TV-AM, by Julian Gross and associates approved Dec. 12, 1956 by FCC (Vol. 11:2, 9, 19, 22, 26; 12:50).

Represented (sales) by TeleRep Inc.

Represented (legal) by Arent, Fox, Kintner, Plotkin & Kahn.

Represented (engineering) by A. D. Ring & Associates.

Personnel:

PAT BRADY, vice president & general manager.  
AL BOVA, general sales manager.  
ART DePASQUA, national sales manager.  
HARVEY LAZEAR, local sales manager.  
HARRIET DOBIN, director of communications.  
JOHN PALMER, program manager.  
GEORGE TALBOT, production manager.  
BETH RAWLES, public affairs director.  
PHILIP B. HALE, film director.  
ARNOLD KLINSKY, vice president, operations.  
MILDRED McNEILL, news director.  
WILLIAM CANORA, chief engineer.

Highest One Hour Rate: \$1200.

Highest 30 Sec. Rate (Jan. 30, 1983): \$8000.

NETWORK BASE HOURLY RATE: \$700.

Total Households: © MSI Consumer Market Data as of 1/1/83 TV Homes: TV% and Circulation © 1983 Arbitron County coverage based on Arbitron study.



WVIT BPCT-5219 Granted 11/3/78

© American Map Corp., 14244

Net Weekly Circulation	State County	Total Households	TV Households	%
<b>50% &amp; Over</b>	<b>CONNECTICUT</b>			
	Hartford	296,400	291,200	98
	Litchfield	58,100	56,900	98
	Middlesex	48,600	47,700	98
	Tolland	38,000	37,200	98
<b>Between 25-49%</b>	<b>CONNECTICUT</b>			
	New Haven	280,100	275,900	99
	New London	84,600	82,600	98
	<b>MASSACHUSETTS</b>			
	Hampden	161,200	158,500	98
<b>Between 5-24%</b>	<b>CONNECTICUT</b>			
	Fairfield	288,200	284,400	99
	Windham	33,600	32,900	98
	<b>MASSACHUSETTS</b>			
	Franklin	25,500	24,600	97
Hampshire	46,900	45,800	98	
<b>Station Totals</b>		<b>1,361,200</b>	<b>1,337,700</b>	<b>98</b>
<b>Net Weekly Circulation (1983)</b>			<b>570,200</b>	
<b>Average Daily Circulation (1983)</b>			<b>258,800</b>	

# Connecticut-Waterbury

**WTTX**

Ch. 20

Technical Facilities: Channel No. 20 (506-512 MHz). Authorized power: 2239-kw max. visual, 223.9-kw max. aural. Antenna: 1200-ft. above av. terrain, 1013-ft. above ground, 1749-ft. above sea level.

Latitude 41° 31' 04"  
Longitude 73° 01' 07"

Transmitter: Peach Orchard Rd., 0.2-mi. N of Clark Hill Rd., near Prospect, Conn.

News Service: AP.

Satellite Earth Station: Scientific-Atlanta; 7-meter.

Network Service: None, independent.

Licensee: Channel 20 Enterprises Ltd. Partnership.

Studio: 414 Meadow St., Waterbury, Conn. 06702.

Telephone: 203-575-9899.

Ownership: Channel 20 Inc., gen. partner; Oppenheimer & Co., ltd. partner. Channel 20 ownership: Michael Finkelstein, pres.; Paul Zofnass, secy.-treas.; John Bretl, 3.75% each; Essen Assoc. IX, 50%; Oppenheimer & Co., 42.5%. Essen ownership: Michael Finkelstein, 50%; more than 20 others. Oppenheimer & Co. ownership: More than 20 partners. Principals have interest in Ch. 45 Dayton, O. application.

Began Operation: Sept. 4, 1953. Sale to present owners approved by FCC Nov. 9, 1981 (Television Digest, Vol. 21:18).

Represented (sales) by MMT Sales Inc.

Represented (legal) by Nixon, Hargrave, Devans & Doyle.

Represented (engineering) by Jules Cohen & Associates.

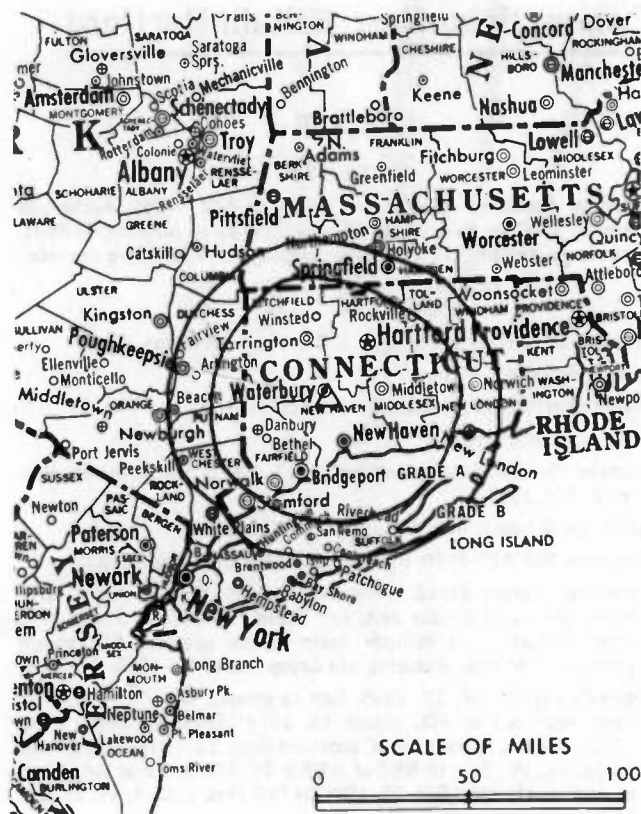
Personnel:

- GEOFFREY ROSE, vice president & general manager.
- HARVEY ADELBERG, general sales manager.
- ROBERT AFFE, program director.
- CHARLES ALLEN, chief engineer.

Highest 30 Sec. Rate (July 25, 1983): \$1500.

Total Households: © MSI Consumer Market Data as of 1/1/83 TV Homes: TV% and Circulation © 1983 Arbitron County coverage based on Arbitron study.

Net Weekly Circulation	State County	Total Households	TV Households	%
<b>CONNECTICUT</b>				
Between 25-49%	Hartford	296,400	291,200	98
	Litchfield	58,100	56,900	98



WTTX BMPCT-820223KG Granted 3/11/82

© American Map Corp., 14244

Net Weekly Circulation	State County	Total Households	TV Households	%
Between 25-49%	Middlesex	48,600	47,700	98
	New Haven	280,100	275,900	99
	Tolland	38,000	37,200	98
<b>CONNECTICUT</b>				
Between 5-24%	Fairfield	288,200	284,400	99
	New London	84,600	82,600	98
	Windham	33,600	32,900	98
<b>MASSACHUSETTS</b>				
	Hampden	161,200	158,500	98
<b>Station Totals</b>		1,288,800	1,267,300	98
<b>Net Weekly Circulation (1983)</b>			392,100	
<b>Average Daily Circulation (1983)</b>			162,300	

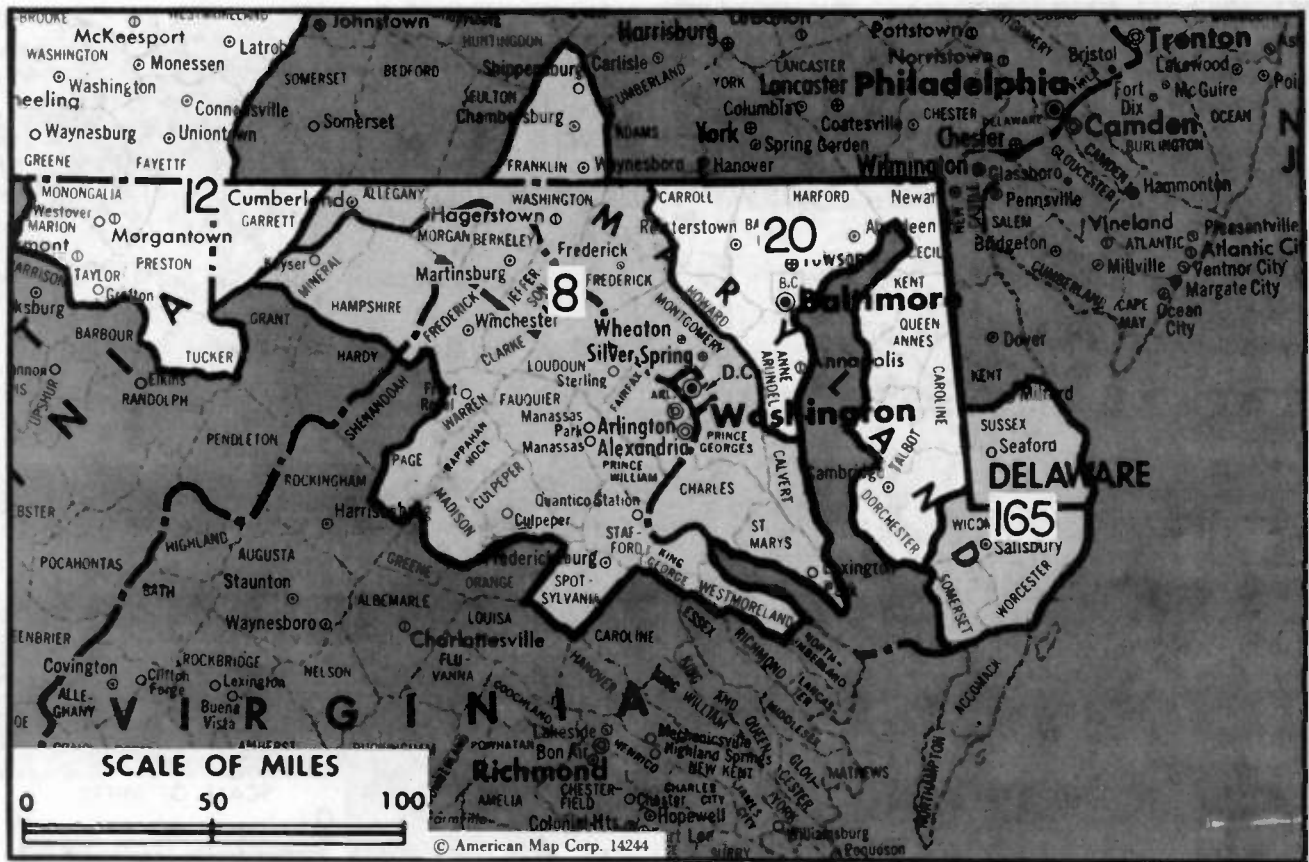
# Delaware



## Delaware Station Status as of October 1, 1983

	VHF	UHF	TOTAL
Commercial Television Stations	0	0	0
Educational Television Stations	1	1	2
			2

Market	Arbitron ADI TV Households	Rank	Arbitron Prime Time TV Households	Rank	Market Area Commercial TV Stations
Philadelphia, Pa. ....	2,481,900	4	1,569,000	4	KYW-TV (3), WAAT (40), WCAU-TV (10), WFMZ-TV (69), WKBS-TV (48), WPHL-TV (17), WPVI-TV (6), WTAF-TV (29), WTVE (51), WWSG-TV (57)
Baltimore, Md. ....	856,900	20	544,000	19	WBAL-TV (11), WBFF (45), WJZ-TV (13), WMAR-TV (2), WNUV-TV (54)
Salisbury, Md. ....	81,500	165	38,000	168	WB0C-TV (16), WMDT (47)



### District of Columbia Station Status as of October 1, 1983

	VHF	UHF	TOTAL
Commercial Television Stations	4	2	6
Educational Television Stations	0	2	2
			8

Market	Arbitron ADI TV Households	Rank	Arbitron Prime Time TV Households	Rank	Market Area Commercial TV Stations
Washington, D.C.	1,510,100	8	916,000	10	WCQR (50), WDCA-TV (20), WDVN-TV (9), WHAG-TV (25), WJLA-TV (7), WRC-TV (4), WTKK (66), WTTG (5)
Baltimore, Md.	856,900	20	544,000	19	WBAL-TV (11), WBFF (45), WJZ-TV (13), WMAR-TV (2), WNUV-TV (54)



# District of Columbia-Washington

## WCQR

Ch. 50

Technical Facilities: Channel No. 50 (686-692 MHz). Authorized power: 2450-kw max. & 1860-kw horizontal visual, 245-kw max. & 186-kw horizontal aural. Antenna: 570-ft. above av. terrain, 509-ft. above ground, 797-ft. above sea level.

Latitude 38° 57' 44"  
Longitude 77° 01' 36"

Transmitter: NW corner of 9th & Peabody, Washington.

News Service: Financial News Network.

Network Service: None, independent.

Licensee: Ch. 50 Inc., Box 60688, Washington, D.C. 20011.

Studio: 6507 Chillum Pl. NW, Washington 20012.

Telephone: 202-723-1040.

Ownership: Theodore S. Ledbetter Jr., v.p. & gen. mgr., 96%.

Began Operation: Nov. 1, 1981.

Represented (legal) by Arent, Fox, Kintner, Plotkin & Kahn.

### Personnel:

TED LEDBETTER, general, program & operations manager.  
ELIZABETH BRADY, president & business manager.  
DIANA DEL TORO, production manager.

Arbitron Data Not Available



WCQR BMPCT-800411KH Granted 7/10/80

© American Map Corp., 14244

# SHOW US YOUR TREES

... and we'll show you the forest. Call toll free and without obligation at (800) 424-8036.

*Analysis of Competing Technologies*

*Financial Analysis and Evaluation*

*Systems Valuation and Appraisals*

*Systems Design and Engineering*

*Professional Management & Marketing*

*Operations Analysis*

*Refranchising Strategy*

*Software Delivery Technologies Analysis*

*System Construction Monitoring & Analysis*

*Expert Testimony*

*Regulatory Affairs*

*Special Research Projects*

## MALARKEY-TAYLOR ASSOCIATES

Telecommunications Finance, Management and Engineering Consultants

1301 Pennsylvania Ave., NW Washington, DC 20004 (202) 737-2300 Telex 64809



# District of Columbia-Washington

## WDCA-TV

Ch. 20

Technical Facilities: Channel No. 20 (506-512 MHz). Authorized power: 4000-kw max. & 3090-kw horizontal visual, 400-kw max. & 309-kw horizontal aural. Antenna: 770-ft. above av. terrain, 809-ft. above ground, 1049-ft. above sea level.

Latitude 38° 57' 49.4"  
Longitude 77° 06' 18.2"

Transmitter: 5202 River Rd., Bethesda, Md.

Satellite Earth Station: Harris; 6-meter.

Network Service: None, independent.

Licensee: Channel 20 Inc., 5202 River Rd., Bethesda, Md. 20816.

Studio: 5202 River Rd.

Telephone: 301-654-2600. TWX: 710-824-9608.

Ownership: Taft Broadcasting Co., 100%. For other interests, see Group Ownership of TV Stations.

Began Operation: April 20, 1966. Sale to Improvement Leasing Co. by Milton Grant & assoc. approved by FCC May 7, 1969 (Television Digest, Vol. 8:50; 9:19). Sale to Taft by Improvement Leasing Co. approved by FCC Aug. 16, 1979 (Vol. 18:18; 19:30, 33, 34, 35, 36).

Represented (sales) by TeleRep Inc.

Represented (legal) by Koteen & Naftalin.

Personnel:

JOHN C. ROSE, general manager.

STEPHANIE CAMPBELL, program manager.

CHARLES COWDREY, general sales manager.

Rates: On request.

Total Households: © MSI Consumer Market Data as of 1/1/83 TV Homes: TV% and Circulation © 1983 Arbitron County coverage based on Arbitron study.

Net Weekly Circulation	State County	Total Households	TV Households	%
<b>50% &amp; Over</b>	<b>DISTRICT OF COLUMBIA</b>			
	Dist Of Columbia	247,700	244,500	99
	<b>MARYLAND</b>			
	Allegany	29,700	29,400	99
	Charles	23,800	23,500	99
	Dorchester	11,500	11,300	98
	Frederick	40,300	40,000	99
	Montgomery	219,400	218,300	100
	Prince Georges	231,300	230,300	100
	<b>VIRGINIA</b>			
Fairfax	236,700	235,700	100	
King George	3,800	3,700	97	
Loudoun	20,800	20,500	99	
Prince William	55,200	54,700	99	
Stafford	13,500	13,300	99	
<b>WEST VIRGINIA</b>				
Mineral	9,900	9,700	98	
<b>Between 25-49%</b>	<b>MARYLAND</b>			
	Anne Arundel	131,200	130,400	99
	Calvert	11,900	11,700	98
	Carroll	33,600	33,400	99
	Howard	46,200	45,900	99
	Queen Annes	9,500	9,400	99
	St Marys	20,500	20,300	99
	Talbot	10,400	10,300	99
	Washington	41,700	41,300	99
	Wicomico	24,300	24,000	99
	<b>PENNSYLVANIA</b>			
	Franklin	41,900	40,300	96
	<b>VIRGINIA</b>			
	Albemarle	37,100	36,200	98
	Arlington	121,000	120,200	99
Fauquier	12,800	12,600	98	
Frederick	20,400	20,200	99	
Page	7,400	7,300	99	



WDCA-TV BPCT-4374 Granted 10/5/70

© American Map Corp., 14244

Net Weekly Circulation	State County	Total Households	TV Households	%
<b>Between 25-49%</b>	Rappahannock	2,400	2,300	98
	Spotsylvania	18,700	18,400	99
	Warren	8,500	8,300	98
<b>WEST VIRGINIA</b>				
	Berkeley	17,800	17,600	99
	Jefferson	11,000	10,900	99
<b>Between 5-24%</b>	<b>DELAWARE</b>			
	Sussex	38,000	37,400	98
<b>MARYLAND</b>				
	Baltimore	525,700	522,700	99
	Caroline	8,700	8,600	99
	Cecil	20,600	20,500	100
	Harford	50,100	49,800	99
	Kent	6,400	6,300	98
<b>NORTH CAROLINA</b>				
	Alamance	37,200	36,900	99
	Buncombe	63,400	62,400	99
	Gulford	119,800	118,700	99
	Mecklenburg	156,200	154,700	99
<b>PENNSYLVANIA</b>				
	Adams	24,300	23,600	97
	Bedford	16,800	16,200	96
	Cumberland	66,200	64,700	98
	Fulton	4,800	4,600	95
	Huntingdon	14,900	14,400	97
<b>VIRGINIA</b>				
	Augusta	33,200	32,700	98
	Campbell	41,100	40,500	99
	Caroline	6,200	6,100	98
	Clarke	3,800	3,800	100
	Culpeper	8,100	8,000	99
	Dinwiddie	27,800	27,300	98
	Henrico	157,600	155,900	99
	Henry	27,500	27,100	99

(Continued on page 169)

Station Totals	3,754,700	3,717,100	98
Net Weekly Circulation (1983)		1,232,800	
Average Daily Circulation (1983)		485,700	

# District of Columbia-Washington

## WDVM-TV

Ch. 9

Technical Facilities: Channel No. 9 (186-192 MHz). Authorized power: 316-kw visual, 31.6-kw aural. Antenna: 770-ft. above av. terrain, 640-ft. above ground, 1049-ft. above sea level.

Latitude 38° 57' 01"  
Longitude 77° 04' 47"

Transmitter: Broadcast House.

News Services: AP, UPI, Reuters, Western Union Weather.

Network Service: CBS.

Licensee: The Evening News Association, 615 Lafayette Blvd., Detroit, Mich. 48231.

Studio: Broadcast House, 4001 Brandywine St. NW, Washington, D.C. 20016.

Telephone: 202-364-3900. TWX: 710-822-9776.

Ownership: Evening News Assn., publisher of The Detroit News, 100%. Peter B. Clark, pres.; Peter A. Kizer, v.p., broadcast div. For other interests, see Group Ownership of TV Stations.

Began Operation: Jan. 16, 1949 as WOIC. Sold to CBS (45%) and Washington Post (55%) August 1950 (Television Digest, Vol. 6:25).

Washington Post acquired 100% in October 1954 (Vol. 10:42). Exchange for WWJ-TV (now WDIV), Detroit, Mich. approved by FCC May 18, 1978 (Vol. 17:58; 18:21).

Represented (sales) by MMT Sales Inc.

Represented (legal) by Pierson, Ball & Dowd.

### Personnel:

EDWIN W. PFEIFFER, vice president & general manager.  
RONALD TOWNSEND, station manager.  
HENRY K. YAGGI III, director of sales.  
MITCH N. TURNER, national sales manager.  
STEPHEN COOK, local sales manager.  
LAWRENCE HERBSTER, business manager.  
JAMES MARTIN, operations manager.  
LOUISE ABERNATHY, personnel manager.  
EDWARD P. JONES, program director.  
DAVID PEARCE, news director.  
EDWARD F. RYAN, director of community affairs.  
HENRY R. OWEN, director of engineering.  
PAT BARRANGER, research director.

Highest 30 Sec. Rate (May 1, 1979): \$8000.

NETWORK BASE HOURLY RATE: \$2350.

Total Households: © MSI Consumer Market Data as of 1/1/83 TV Homes: TV% and Circulation © 1983 Arbitron County coverage based on Arbitron study.

Net Weekly Circulation	State County	Total Households	TV Households	%
<b>50% &amp; Over</b>	<b>DISTRICT OF COLUMBIA</b>			
	Dist Of Columbia	247,700	244,500	99
	<b>MARYLAND</b>			
	Allegany	29,700	29,400	99
	Calvert	11,900	11,700	98
	Charles	23,800	23,500	99
	Dorchester	11,500	11,300	98
	Frederick	40,300	40,000	99
	Howard	46,200	45,900	99
	Montgomery	219,400	218,300	100
	Prince Georges	231,300	230,300	100
	St Marys	20,500	20,300	99
	Washington	41,700	41,300	99
	<b>PENNSYLVANIA</b>			
	Franklin	41,900	40,300	96
<b>VIRGINIA</b>				
Arlington	121,000	120,200	99	
Clarke	3,800	3,800	100	
Culpeper	8,100	8,000	99	
Fairfax	236,700	235,700	100	



WDVM-TV BMPCT-7389 Granted 8/17/72

© American Map Corp., 14244

Net Weekly Circulation	State County	Total Households	TV Households	%
<b>50% &amp; Over</b>	Fauquier	12,800	12,600	98
	Frederick	20,400	20,200	99
	King George	3,800	3,700	97
	Loudoun	20,800	20,500	99
	Page	7,400	7,300	99
	Prince William	55,200	54,700	99
	Rappahannock	2,400	2,300	98
	Shenandoah	10,800	10,700	99
	Spotsylvania	18,700	18,400	99
	Stafford	13,500	13,300	99
	Warren	8,500	8,300	98
	Westmoreland	5,500	5,400	97
	<b>WEST VIRGINIA</b>			
Berkeley	17,800	17,600	99	
Hardy	3,600	3,500	96	
Jefferson	11,000	10,900	99	
Mineral	9,900	9,700	98	
Morgan	4,100	4,000	98	

<b>Between 25-49%</b>	<b>MARYLAND</b>			
	Anne Arundel	131,200	130,400	99
	Talbot	10,400	10,300	99
	<b>PENNSYLVANIA</b>			
	Fulton	4,800	4,600	95
	<b>VIRGINIA</b>			
	Albemarle	37,100	36,200	98
	Augusta	33,200	32,700	98
	Madison	3,700	3,600	97
	Orange	6,700	6,500	97
	Rockingham	26,700	26,300	99
	<b>WEST VIRGINIA</b>			
	Grant	3,800	3,700	97
	Hampshire	5,600	5,500	97

<b>Between 5-24%</b>	<b>MARYLAND</b>			
	Baltimore	525,700	522,700	99
	Caroline	8,700	8,600	99

(Continued on page 169)

Station Totals	2,536,300	2,513,300	99
Net Weekly Circulation (1983)		1,508,900	
Average Daily Circulation (1983)		824,600	

# District of Columbia-Washington

## WJLA-TV

Ch. 7

Technical Facilities: Channel No. 7 (174-180 MHz). Authorized power: 316-kw visual, 48-kw aural. Antenna: 770-ft. above av. terrain, 640-ft. above ground, 1049-ft. above sea level.

Latitude 38° 57' 01"  
Longitude 77° 04' 47"

Transmitter: 4010 Chesapeake St. NW.

News Services: AP, UPI.

Satellite Earth Station: Common Carrier.

Network Service: ABC.

Licensee: WJLA Inc., 4461 Connecticut Ave. NW, Washington, D.C. 20008.

Studio: 4461 Connecticut Ave. NW 20008.

Telephone: 202-686-3000. TWX: 710-822-9505.

Ownership: Allbritton Communications Co., Joe L. Allbritton, chmn. For other interests, see Group Ownership of TV Stations.

Began Operation: Oct. 3, 1947.

Represented (sales) by Petry Television Inc.

Represented (legal) by Hogan & Hartson.

Represented (engineering) by Jansky & Bailey.

### Personnel:

THOMAS B. COOKERLY, president, Broadcast Division, Allbritton Communications Company and president & general manager, WJLA-TV.

DOW C. SMITH, vice president & station manager.

JAMES E. GRIFFIN, v.p. & director of broadcast operations.

JOSEPH G. ROSE JR., v.p. & dir. of finance & administration.

JOHN C. LONG, vice president & director of sales.

THURSA THOMAS, manager of public affairs.

HELEN FEINBLOOM, local sales manager.

JOHN TOLLEFSON, director of engineering.

Rates: On request.

NETWORK BASE HOURLY RATE: \$2150.

Total Households: © MSI Consumer Market Data as of 1/1/83 TV Homes: TV% and Circulation © 1983 Arbitron County coverage based on Arbitron study.

Net Weekly Circulation	State County	Total Households	TV Households	%
<b>50% &amp; Over</b>	<b>DISTRICT OF COLUMBIA</b>			
	Dist Of Columbia	247,700	244,500	99
	<b>MARYLAND</b>			
	Allegany	29,700	29,400	99
	Calvert	11,900	11,700	98
	Charles	23,800	23,500	99
	Dorchester	11,500	11,300	98
	Frederick	40,300	40,000	99
	Howard	46,200	45,900	99
	Montgomery	219,400	218,300	100
Prince Georges	231,300	230,300	100	
St Marys	20,500	20,300	99	
Washington	41,700	41,300	99	
<b>PENNSYLVANIA</b>				
Franklin	41,900	40,300	96	
<b>VIRGINIA</b>				
Arlington	121,000	120,200	99	
Clarke	3,800	3,800	100	
Culpeper	8,100	8,000	99	
Fairfax	236,700	235,700	100	
Fauquier	12,800	12,600	98	
Frederick	20,400	20,200	99	
King George	3,800	3,700	97	
Loudoun	20,800	20,500	99	
Prince William	55,200	54,700	99	
Rappahannock	2,400	2,300	98	
Spotsylvania	18,700	18,400	99	
Stafford	13,500	13,300	99	



WJLA-TV BMPCT-7405 Granted 7/25/72

© American Map Corp., 14244

Net Weekly Circulation	State County	Total Households	TV Households	%
<b>50% &amp; Over</b>	Warren	8,500	8,300	98
	Westmoreland	5,500	5,400	97
<b>WEST VIRGINIA</b>				
	Berkeley	17,800	17,600	99
	Jefferson	11,000	10,900	99
	Mineral	9,900	9,700	98
	Morgan	4,100	4,000	98
<b>MARYLAND</b>				
<b>Between 25-49%</b>	Anne Arundel	131,200	130,400	99
	C Carroll	33,600	33,400	99
	Talbot	10,400	10,300	99
<b>PENNSYLVANIA</b>				
	Bedford	16,800	16,200	96
	Fulton	4,800	4,600	95
<b>VIRGINIA</b>				
	Orange	6,700	6,500	97
	Page	7,400	7,300	99
	Shenandoah	10,800	10,700	99
<b>WEST VIRGINIA</b>				
	Hampshire	5,600	5,500	97
<b>DELAWARE</b>				
<b>Between 5-24%</b>	Sussex	38,000	37,400	98
	<b>MARYLAND</b>			
	Baltimore	525,700	522,700	99
	Caroline	8,700	8,600	99
	Cecil	20,600	20,500	100
	Harford	50,100	49,800	99
	Kent	6,400	6,300	98
	Queen Annes	9,500	9,400	99
	Somerset	6,900	6,700	98
	Wicomico	24,300	24,000	99
	Worcester	12,600	12,300	98
<b>PENNSYLVANIA</b>				
	Adams	24,300	23,600	97
(Continued on page 169)				
<b>Station Totals</b>		2,571,800	2,548,500	99
Net Weekly Circulation (1983)			1,483,400	
Average Daily Circulation (1983)			809,700	

# District of Columbia-Washington

## WRC-TV

Ch. 4

Technical Facilities: Channel No. 4 (66-72 MHz). Authorized power: 100-kw visual, 15.1-kw aural. Antenna: 570-ft. above av. terrain, 457.9-ft. above ground, 849-ft. above sea level.

Latitude 38° 56' 23.8"  
Longitude 77° 04' 53.5"

Transmitter: 4001 Nebraska Ave. NW.

AM Affiliate: WRC, 5-kw, 980 kHz.

FM Affiliate: WKYS, 20-kw, 93.9 MHz (No. 230), 480-ft.

News Services: AP, UPI, NBC.

Satellite Earth Stations: Scientific-Atlanta; 7-meter & 5-meter.

Network Service: NBC.

Licensee: National Broadcasting Co. Inc., 4001 Nebraska Ave. NW, Washington, D.C. 20016.

Studio: 4001 Nebraska Ave. NW, Washington.

Telephone: 202-686-4000. TWX: 202-965-0804.

Ownership: See Group Ownership of TV Stations.

Began Operation: June 27, 1947.

Represented (sales) by NBC Spot Sales.

### Personnel:

- JOHN ROHRBECK, vice president & general manager.
- DAVID NUEL, station manager.
- CRAWFORD MCGILL, dir., operations & engineering.
- ALLAN HORLICK, sales director.
- STEPHEN DICKLER, national sales manager.
- LARRY SPERO, local sales manager.
- DAVID UHRICH, director, programming.
- RICHARD RAAB, dir., operations & engineering production.
- BOB CASAZZA, manager, advertising & promotion.
- MANNY STERNFELD, director, business affairs.
- JIM VAN MESSEL, director, news.
- JOHN ANNIS, director, employee relations.

Rates: On request.

NETWORK BASE HOURLY RATE: \$2150.

Total Households: © MSI Consumer Market Data as of 1/1/83 TV Homes: TV% and Circulation © 1983 Arbitron County coverage based on Arbitron study.

Net Weekly Circulation	State County	Total Households	TV Households	%
50% & Over	<b>DISTRICT OF COLUMBIA</b>			
	Dist Of Columbia	247,700	244,500	99
	<b>MARYLAND</b>			
	Anne Arundel	131,200	130,400	99
	Calvert	11,900	11,700	98
	Charles	23,800	23,500	99
	Dorchester	11,500	11,300	98
	Frederick	40,300	40,000	99
	Howard	46,200	45,900	99
	Montgomery	219,400	218,300	100
	Prince Georges	231,300	230,300	100
	St Marys	20,500	20,300	99
	Washington	41,700	41,300	99
	<b>VIRGINIA</b>			
Arlington	121,000	120,200	99	
Clarke	3,800	3,800	100	
Culpeper	8,100	8,000	99	
Fairfax	236,700	235,700	100	
Fauquier	12,800	12,600	98	
Frederick	20,400	20,200	99	
King George	3,800	3,700	97	
Loudoun	20,800	20,500	99	
Page	7,400	7,300	99	
Prince William	55,200	54,700	99	
Rappahannock	2,400	2,300	98	
Shenandoah	10,800	10,700	99	
Spotsylvania	18,700	18,400	99	
Stafford	13,500	13,300	99	



WRC-TV BPCT-2103 Granted 4/17/57 © American Map Corp., 14244

Net Weekly Circulation	State County	Total Households	TV Households	%
50% & Over	Warren	8,500	8,300	98
	Westmoreland	5,500	5,400	97
	<b>WEST VIRGINIA</b>			
	Berkeley	17,800	17,600	99
	Jefferson	11,000	10,900	99
Between 25-49%	<b>MARYLAND</b>			
	Caroline	8,700	8,600	99
	Carroll	33,600	33,400	99
	Talbot	10,400	10,300	99
	Wicomico	24,300	24,000	99
	<b>PENNSYLVANIA</b>			
	Franklin	41,900	40,300	96
	Fulton	4,800	4,600	95
	<b>VIRGINIA</b>			
	Madison	3,700	3,600	97
Orange	6,700	6,500	97	
Rockingham	26,700	26,300	99	
<b>WEST VIRGINIA</b>				
Hampshire	5,600	5,500	97	
Morgan	4,100	4,000	98	
Between 5-24%	<b>DELAWARE</b>			
	Sussex	38,000	37,400	98
	<b>MARYLAND</b>			
	Allegany	29,700	29,400	99
	Baltimore	525,700	522,700	99
	Cecil	20,600	20,500	100
	Harford	50,100	49,800	99
	Kent	6,400	6,300	98
	Queen Annes	9,500	9,400	99
	Somerset	6,900	6,700	98
Worcester	12,600	12,300	98	
<b>PENNSYLVANIA</b>				
Adams	24,300	23,600	97	
<b>VIRGINIA</b>				
Augusta	33,200	32,700	98	
(Continued on page 169)				
Station Totals		2,561,900	2,539,000	99
Net Weekly Circulation (1983)			1,455,800	
Average Daily Circulation (1983)			779,100	



# District of Columbia-Washington

## WTTG

Ch. 5

Technical Facilities: Channel No. 5 (76-82 MHz). Authorized power: 100-kw visual, 15-kw aural. Antenna: 770-ft. above av. terrain, 705-ft. above ground, 1049-ft. above sea level.

Latitude 38° 57' 21"  
Longitude 77° 04' 57"

Transmitter: 5151 Wisconsin Ave. NW.

News Services: AP, UPI, ITNA.

FM Affiliate: WASH, 22.5-kw, 97.1 MHz (No. 246), 690-ft.

Satellite Earth Stations: Antennas for Communications, 10-meter & 5-meter; Microdyne receivers.

Network Service: None, independent.

Licensee: Metromedia Inc., 5151 Wisconsin Ave. NW, Washington, D.C. 20016.

Studio: 5151 Wisconsin Ave. NW 20016.

Telephone: 202-244-5151. TWX: 910-881-5757

Ownership: Metromedia Inc. For officers & other interests, see Group Ownership of TV Stations.

Began Operation: January 1947.

Represented (sales) by Metro TV Sales.

### Personnel:

- KEVIN O'BRIEN, vice president & general manager.
- LARRY MALONEY, vice president & general sales manager.
- RICHARD PFISTER, vice president & chief engineer.
- GAYLE BRAMMER, local sales manager.
- MICHAEL TURNER, national sales manager.
- JAMES GUSTAFSON, retail sales manager.
- PAT MYERS, v.p. & operations manager.
- SANDY PASTOOR, program director.
- WILLIAM SPITZER, v.p. & production manager.
- BETTY ENDICOTT, news director.
- LINDY SPERO, director, creative services.
- BRIGITTE STEVENSON, director, community affairs.
- DICK KANTOR, business manager.
- JOE PERRY, director, research.

Rates: Available on request.

Total Households: © MSI Consumer Market Data as of 1/1/83 TV Homes: TV% and Circulation © 1983 Arbitron County coverage based on Arbitron study.

Net Weekly Circulation	State County	Total Households	TV Households	%
<b>DISTRICT OF COLUMBIA</b>				
50% & Over	Dist Of Columbia	247,700	244,500	99
<b>DELAWARE</b>				
	Sussex	38,000	37,400	98
<b>MARYLAND</b>				
	Allegany	29,700	29,400	99
	Anne Arundel	131,200	130,400	99
	Calvert	11,900	11,700	98
	Caroline	8,700	8,600	99
	Carroll	33,600	33,400	99
	Charles	23,800	23,500	99
	Dorchester	11,500	11,300	98
	Frederick	40,300	40,000	99
	Howard	46,200	45,900	99
	Montgomery	219,400	218,300	100
	Prince Georges	231,300	230,300	100
	Queen Annes	9,500	9,400	99
	St Marys	20,500	20,300	99
	Talbot	10,400	10,300	99
	Washington	41,700	41,300	99
	Wicomico	24,300	24,000	99
<b>PENNSYLVANIA</b>				
	Adams	24,300	23,600	97
	Franklin	41,900	40,300	96
	Fulton	4,800	4,600	95



WTTG BMPCT-5854 Granted 6/25/63

© American Map Corp., 14244

Net Weekly Circulation	State County	Total Households	TV Households	%
<b>50% &amp; Over</b>				
<b>VIRGINIA</b>				
	Arlington	121,000	120,200	99
	Augusta	33,200	32,700	98
	Clarke	3,800	3,800	100
	Culpeper	8,100	8,000	99
	Fairfax	236,700	235,700	100
	Fauquier	12,800	12,600	98
	Frederick	20,400	20,200	99
	King George	3,800	3,700	97
	Loudoun	20,800	20,500	99
	Madison	3,700	3,600	97
	Orange	6,700	6,500	97
	Page	7,400	7,300	99
	Prince William	55,200	54,700	99
	Rappahannock	2,400	2,300	98
	Rockingham	26,700	26,300	99
	Shenandoah	10,800	10,700	99
	Spotsylvania	18,700	18,400	99
	Stafford	13,500	13,300	99
	Warren	8,500	8,300	98
	Westmoreland	5,500	5,400	97
<b>WEST VIRGINIA</b>				
	Berkeley	17,800	17,600	99
	Jefferson	11,000	10,900	99
	Mineral	9,900	9,700	98
	Morgan	4,100	4,000	98
<b>MARYLAND</b>				
Between 25-49%	Baltimore	525,700	522,700	99
	Harford	50,100	49,800	99
	Kent	6,400	6,300	98
	Somerset	6,900	6,700	98
	Worcester	12,600	12,300	98
<b>NORTH CAROLINA</b>				
	Cumberland	80,500	79,300	99
<b>PENNSYLVANIA</b>				
	Bedford	16,800	16,200	96
(Continued on next page)				
<b>Station Totals</b>		4,228,300	4,180,700	98
<b>Net Weekly Circulation (1983)</b>			2,037,800	
<b>Average Daily Circulation (1983)</b>			969,200	

# District of Columbia—Washington

## WDCa-TV, Washington, D.C.

(Arbitron Data Continued)

Net Weekly Circulation	State County	Total Households	TV Households	%
<b>VIRGINIA—(Continued)</b>				
<b>Between 5-24%</b>	Madison	3,700	3,600	97
	Montgomery	26,500	26,100	98
	Northumberland	4,100	4,000	98
	Orange	6,700	6,500	97
	Pittsylvania	41,400	40,700	98
	Prince George	15,500	15,300	99
	Rockbridge	10,700	10,500	98
	Rockingham	26,700	26,300	99
	Shenandoah	10,800	10,700	99
	Westmoreland	5,500	5,400	97
	Newport News City	97,000	96,200	99
	Norfolk City	163,200	161,600	99
	Va Beach City	95,500	94,700	99
<b>WEST VIRGINIA</b>				
	Grant	3,800	3,700	97
	Hampshire	5,600	5,500	97
	Hardy	3,600	3,500	96
	Morgan	4,100	4,000	98

## WDVM-TV, Washington, D.C.

(Arbitron Data Continued)

Net Weekly Circulation	State County	Total Households	TV Households	%
<b>MARYLAND—(Continued)</b>				
<b>Between 5-24%</b>	Carroll	33,600	33,400	99
	Garrett	9,500	9,300	98
	Harford	50,100	49,800	99
	Kent	6,400	6,300	98
	Queen Annes	9,500	9,400	99
	Somerset	6,900	6,700	98
	Wicomico	24,300	24,000	99
<b>PENNSYLVANIA</b>				
	Adams	24,300	23,600	97
<b>VIRGINIA</b>				
	Caroline	6,200	6,100	98
	King And Queen	2,100	2,000	95
	Northumberland	4,100	4,000	98

## WJLA-TV, Washington, D.C.

(Arbitron Data Continued)

Net Weekly Circulation	State County	Total Households	TV Households	%
<b>VIRGINIA</b>				
<b>Between 5-24%</b>	Augusta	33,200	32,700	98
	Caroline	6,200	6,100	98
	Madison	3,700	3,600	97
	Northumberland	4,100	4,000	98
	Rockingham	26,700	26,300	99
<b>WEST VIRGINIA</b>				
	Hardy	3,600	3,500	96

## WRC-TV, Washington, D.C.

(Arbitron Data Continued)

Net Weekly Circulation	State County	Total Households	TV Households	%
<b>VIRGINIA—(Continued)</b>				
<b>Between 5-24%</b>	Caroline	6,200	6,100	98
	Northumberland	4,100	4,000	98
<b>WEST VIRGINIA</b>				
	Grant	3,800	3,700	97
	Hardy	3,600	3,500	96
	Mineral	9,900	9,700	98
	Pendelton	3,100	3,000	97

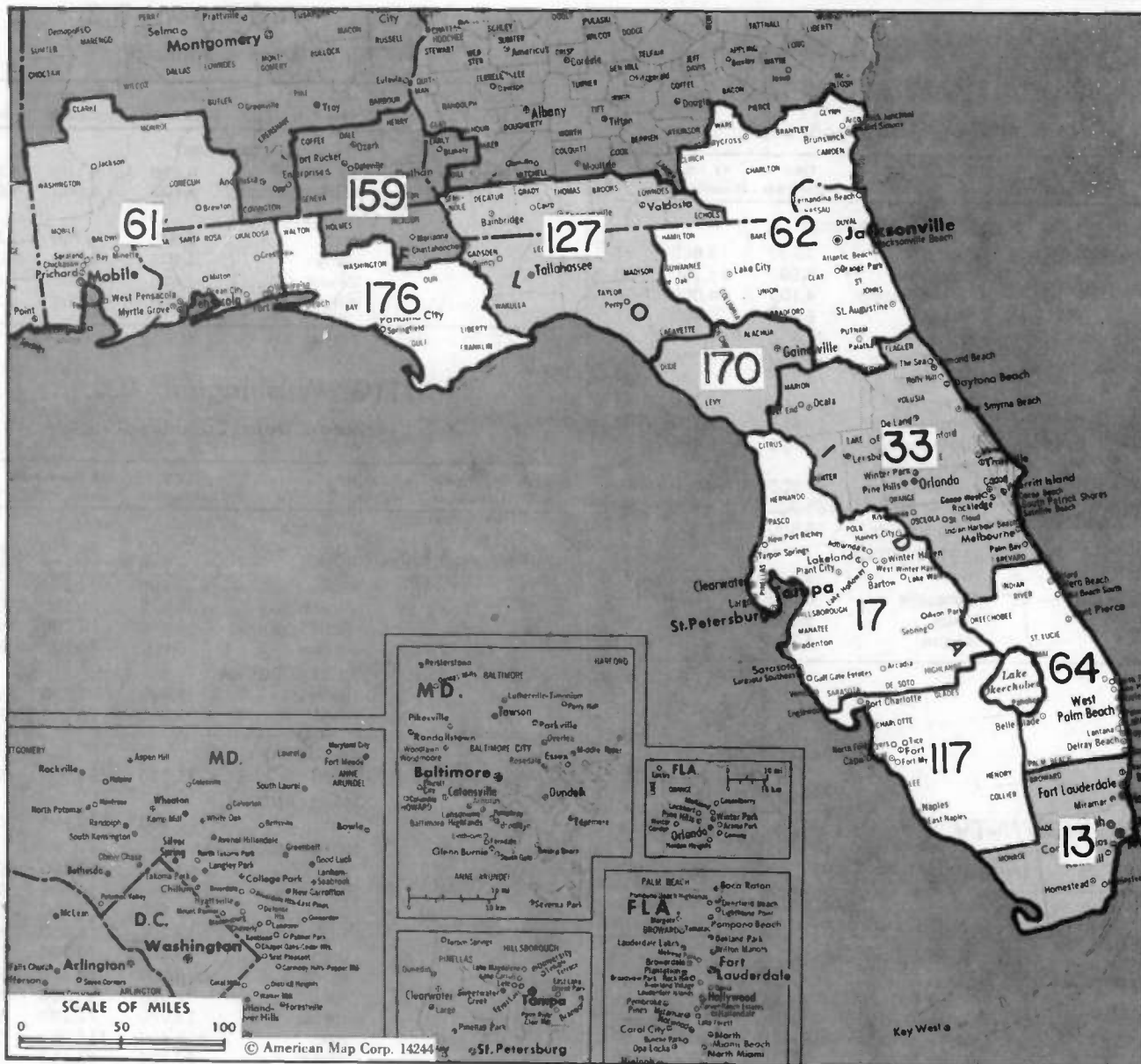
## WTTG, Washington, D.C.

(Arbitron Data Continued)

Net Weekly Circulation	State County	Total Households	TV Households	%
<b>VIRGINIA</b>				
<b>Between 5-24%</b>	Albemarle	37,100	36,200	98
	Caroline	6,200	6,100	98
	Essex	3,200	3,100	97
	Montgomery	26,500	26,100	98
	Northumberland	4,100	4,000	98
	Roanoke	76,900	76,100	99
<b>WEST VIRGINIA</b>				
	Hampshire	5,600	5,500	97
	Hardy	3,600	3,500	96
<b>DELAWARE</b>				
<b>Between 5-24%</b>	Kent	35,200	34,900	99
<b>MARYLAND</b>				
	Cecil	20,600	20,500	100
<b>NORTH CAROLINA</b>				
	Buncombe	63,400	62,400	99
	Craven	24,900	24,600	99
	Durham	59,100	58,200	99
	Edgecombe	19,200	18,900	98
	Granville	10,900	10,700	98
	Nash	24,900	24,500	98
	Pitt	31,000	30,500	98
	Vance	13,000	12,800	98
	Wake	116,400	115,000	99
	Wilson	22,800	22,400	98
<b>PENNSYLVANIA</b>				
	Cumberland	66,200	64,700	98
	Mifflin	17,300	16,600	96
	Perry	13,300	12,900	97
	York	118,100	115,500	98
<b>SOUTH CAROLINA</b>				
	Lexington	53,000	52,100	98
	Richland	90,700	89,300	98
<b>VIRGINIA</b>				
	Accomack	11,900	11,600	97
	Dinwiddie	27,800	27,300	98
	Greene	2,900	2,800	97
	Henrico	157,600	155,900	99
	Henry	27,500	27,100	99
	James City	11,400	11,200	98
	King William	3,400	3,400	99
	Louisa	6,400	6,200	97
	Pittsylvania	41,400	40,700	98
	Newport News City	97,000	96,200	99
	Norfolk City	163,200	161,600	99
	Va Beach City	95,500	94,700	99
<b>WEST VIRGINIA</b>				
	Grant	3,800	3,700	97
	Pendelton	3,100	3,000	97



# Florida



Market	Arbitron ADI TV Households	Rank	Arbitron Prime Time TV Households	Rank	Market Area Commercial TV Stations
Miami, Fla.	1,156,700	13	669,000	15	WCIX-TV (6), WDZL (39), WHFT (45), WLTV (23), WPLG (10), WSVN (7), WTVJ (4)
Tampa-St. Petersburg, Fla.	1,077,600	17	584,000	18	WCLF (22), WFTS (28), WTOG (44), WTSP-TV (10), WTVT (13), WXFL (8), WXLTV (40)
Orlando-Daytona Beach, Fla.	626,900	33	343,000	35	WCPX-TV (6), WESH-TV (2), WFTV (9), WIYE (55), WMOD (43), WOFL (35), WTGL-TV (52)
Mobile, Ala.-Pensacola, Fla.	399,700	61	239,000	59	WALA-TV (10), WEAR-TV (3), WKRG-TV (5), WPMI (15)
Jacksonville, Fla.	383,100	62	212,000	66	WAWS-TV (30), WJKS-TV (17), WJXT (4), WNFT (47), WTLV (12)
West Palm Beach, Fla.	368,500	64	113,000	105	WFLX (8), WPEC (12), WPTV (5), WTVX (34)
Fort Myers-Naples, Fla.	173,900	117	79,000	136	WBBH-TV (20), WEVU (26), WINK-TV (11)
Tallahassee, Fla.	155,700	127	70,000	142	WCTV (6), WECA (27), WTWC (40), WVGA (44)
Dothan, Ala.	95,500	159	60,000	155	WDHN (18), WTVY (4)
Gainesville, Fla.	73,800	170	23,000	182	WCJB (20)
Panama City, Fla.	63,700	176	40,000	164	WJHG-TV (7), WMBB (13)

## Florida Station Status as of October 1, 1983

	VHF	UHF	TOTAL
Commercial Television Stations	19	22	41
Educational Television Stations	5	6	11
			52

# Florida-Clearwater

## WCLF

Ch. 22

Technical Facilities: Channel No. 22 (518-524 MHz). Authorized power: 5000-kw max. & 1170-kw horizontal visual, 500-kw max. & 117-kw horizontal aural. Antenna: 1429-ft. above av. terrain, 1538-ft. above ground, 1549-ft. above sea level.

Latitude 28° 11' 04"  
Longitude 82° 45' 39"

Transmitter: 2.6-mi. N of Tarpon Springs.

Satellite Earth Stations: Scientific-Atlanta; 10-meter.

Network Service: None, independent.

Licensee: Christian Television Corp. Inc., 8100 Ulmerton Rd., Largo, Fla. 33541.

Studio: 6922 142nd Ave. N., Largo, Fla. 33541.

Telephone: 813-535-5622.

Ownership: Non-profit corp. Robert R. D'Andrea, pres.; Wayne Wetzel, secy.-treas.; Vic Wickman.

Began Operation: Oct. 24, 1979.

Represented (legal) by Gammon & Grange.

Represented (engineering) by Serge Bergen.

Personnel:

ROBERT R. D'ANDREA, general manager.  
CARL BERGER, chief engineer.

Highest One Hour Rate: \$660.

Highest 30 Sec. Rate: \$140.

Total Households: © MSI Consumer Market Data as of 1/1/83 TV Homes: TV% and Circulation © 1983 Arbitron County coverage based on Arbitron study.

Net Weekly Circulation	State County	Total Households	TV Households	%
<b>FLORIDA</b>				
Between 5-24%	Citrus	26,800	26,200	98
	Hardee	6,700	6,600	99
	Hernando	20,600	20,200	98
	Hillsborough	257,600	254,600	99
<b>Station Totals</b>		<b>311,700</b>	<b>307,600</b>	<b>98</b>
<b>Net Weekly Circulation (1983)</b>			<b>38,200</b>	
<b>Average Daily Circulation (1983)</b>			<b>14,800</b>	

### State Cross Reference List

Communities That Receive Programs of Stations That Are Located Elsewhere

#### WXLT-TV, Bradenton

(See Sarasota)

#### WCPX-TV, WESH-TV, WFTV

Datona Beach

(See Orlando, Fla.)

#### WTVX, Fort Pierce

(See Palm Beach)



WCLF BMPCT-790425KG Granted 9/25/79

© American Map Corp., 14244

# BLACKBURN & COMPANY, INC.

**RADIO • TV • CATV • NEWSPAPER BROKERS  
NEGOTIATIONS • FINANCING • APPRAISALS**

CHICAGO	333 N. Michigan Ave., 60601	(312) 346-6460
WASHINGTON, D.C.	1111 19th St., N.W., 20036	(202) 331-9270
ATLANTA	400 Colony Sq., #1004, 30361	(404) 892-4655
BEVERLY HILLS	9465 Wilshire Blvd., 90212	(213) 274-8151

#### WEVU, Naples

(See Fort Myers)

#### WALA-TV, WKRG-TV & WPMI,

Pensacola

(See Mobile, Ala.)

#### WXFL, WTOG, WTSP-TV, & WTVT

St. Petersburg

(See Tampa, Fla.)

#### WTVX, Vero Beach

(See Palm Beach)

#### WPEC, West Palm Beach

(See Palm Beach)

## Florida-Cocoa

### WTGL-TV

Ch. 52

Technical Facilities: Channel No. 52 (698-704 MHz). Authorized power: 4720-kw visual, 472-kw aural. Antenna: 934-ft. above av. terrain, 1005-ft. above ground, 1049-ft. above sea level.

Latitude 28° 18' 26"  
Longitude 80° 54' 48"

Transmitter: Deseret Ranches, Star Rte. 1250, Melbourne.

Satellite Earth Station: In operation; 5-meter.

Network Service: None, independent.

Licensee: Good Life Broadcasting Inc., Box 1852, Cocoa, Fla. 32922.

Studio: 26 Forrest Ave., Cocoa 32922. Telephone: 305-631-2730.

Ownership: Non-stock, non-profit corp. Robert D'Andrea, pres.; Phil Grace, v.p.; Gene Polino, secy.; Jim Gooding, treas.

Began Operation: Aug. 16, 1982.

Represented (legal) by Gammon & Grange.

Represented (engineering) by Serge Bergen.

#### Personnel:

J. BROCK LESPERANCE, general manager.

KEN MIKESELL, promotion director.

J. DALE WRIGHT, studio manager.

BILL BRYAN, chief engineer.

Highest One Hour Rate: \$660.

Highest 30 Sec. Rate (Aug. 25, 1983): \$70.



## THE WORLD NEVER STOPPED TURNING

This issue of **Television & Cable Factbook** was made as accurate as humanly possible when it was published but times have a way of changing after publishing deadlines. **Television Digest** with **Weekly Action Updates** will keep you abreast of industry happenings.

# Florida-Fort Lauderdale

**WKID**

Ch. 51

Technical Facilities: Channel No. 51 (692-698 MHz). Authorized power: 2138-kw max. & 661-kw horizontal visual, 129-kw horizontal aural. Antenna: 1020-ft. above av. terrain, 1042-ft. above ground, 1049-ft. above sea level.

Latitude 25° 59' 37"  
Longitude 80° 10' 29"

Transmitter: 3200 Pembroke Rd., Pembroke Park, Fla.

News Services: AP, Reuters.

Satellite Earth Stations: Harris.

Network Service: None, independent.

Licensee: Oak Television of Fort Lauderdale Inc., Box 200, Hollywood, Fla. 33020.

Studio: 4035 N. 29th Ave., Hollywood, Fla. 33020.

Telephone: 305-920-9400.

Ownership: Oak Communications Inc., 100%. For other interests, see Group Ownership of TV Stations.

Began Operation: Dec. 6, 1968 as WSMS-TV; left air Aug. 10, 1970. Sale by Gold Coast Telecasting approved by FCC Jan. 12, 1972. Resumed operation Feb. 14, 1972. Sale to present owner by William F. Johns, Alvin Koenig, et al., approved by FCC Feb. 29, 1980. Previous sale by Trustee in Bankruptcy approved by FCC July 14, 1976. Subscription TV authorization granted March 23, 1979.

Represented (legal) by Dow, Lohnes & Albertson.

Personnel:

ROBERT D. JOHNSON, vice president & general manager.

LARRY PIERCE, sales manager.

AL BINUS, director of engineering.

Highest 30 Sec. Rate: \$75.

Total Households: © MSI Consumer Market Data as of 1/1/83 TV Homes. TV% and Circulation © 1983 Arbitron County coverage based on Arbitron study.

Net Weekly Circulation	State County	Total Households	TV Households	%
Between 5-24%	FLORIDA Broward	461,900	458,500	99
	Dade	652,200	645,300	99
<b>Station Totals</b>		<b>1,114,100</b>	<b>1,103,800</b>	<b>99</b>
Net Weekly Circulation (1983)			<b>80,300</b>	
Average Daily Circulation (1983)			<b>31,600</b>	



WKID BPCT-4459 Granted 1/12/72

© American Map Corp., 14244

Media Brokerage Specialist  
CATV, TV and Radio

**THE  
TED HEPBURN  
COMPANY**

Ted Hepburn, President Todd Hepburn, VP, CATV Division  
Heidi Hepburn Jebson, VP, Small Markets

P.O. Box 42401, Cincinnati, Ohio 45242 (513) 791-8730

# Florida-Fort Myers

## WBBH-TV

Ch. 20

Technical Facilities: Channel No. 20 (506-512 MHz). Authorized power: 5000-kw max. & 2619-kw horizontal visual, 500-kw max. & 262-kw horizontal aural. Antenna: 1482-ft. above av. terrain, 1518-ft. above ground, 1549-ft. above sea level.

Latitude 26° 49' 27"  
Longitude 81° 45' 51"

Transmitter: Rte. 31, 2.3-mi. S of Tuckers Corner.

News Services: AP, UPI.

Satellite Earth Station: Harris; 10-meter.

Network Service: NBC.

Licensee: Waterman Broadcasting Corp. of Florida, 3719 Central Ave.

Studio: 3719 Central Ave., Fort Myers, Fla, 33901.

Telephone: 813-939-2020.

Ownership: Waterman Broadcasting Corp. Bernard E. Waterman, pres., 90%; Edith B. Waterman, secy.-treas., 10%. The Watermans own KTSA(AM) & KTFM(FM), San Antonio, Tex.

Began Operation: Dec. 18, 1968. Sale to present owners by William N. Dakos, et al., approved by FCC July 9, 1979.

Represented (sales) by Katz Television.

Represented (legal) by Cohn & Marks.

Represented (engineering) by Cohen & Dippell.

### Personnel:

HOWARD L. HOFFMAN, vice president & general manager.

ROBERT M. CLEVELAND, chief engineer.

ROSIE ROSE, comptroller.

DOUGLAS KIGHT, sales manager.

JEAN HODGES, national sales administrator.

JIM BRADLEY, news & public affairs administrator.

KIM DATEMA, program coordinator.

KEN DEGENNARO, creative services/production.

DEBI SMITH, computer traffic manager.

Highest 30 Sec. Rate (Aug. 1, 1983): \$550

NETWORK BASE HOURLY RATE: \$400

Total Households: © MSI Consumer Market Data as of 1/1/83 TV Homes: TV% and Circulation © 1983 Arbitron County coverage based on Arbitron study.

Net Weekly Circulation	State County	Total Households	TV Households	%
50% & Over	<b>FLORIDA</b>			
	Charlotte	29,500	29,000	98
	Collier	39,500	38,500	97
	Glades	2,500	2,400	96
	Hendry	6,700	6,500	97
	Lee	94,100	92,700	99



WBBH-TV BMPCT-820426KE Granted 9/3/82

© American Map Corp., 14244

Net Weekly Circulation	State County	Total Households	TV Households	%
Between 25-49%	<b>FLORIDA</b>			
	De Soto	7,000	6,800	98
	Okeechobee	7,900	7,800	99
Between 5-24%	<b>FLORIDA</b>			
	Hardee	6,700	6,600	99
	Highlands	21,100	20,700	98
	Sarasota	98,400	97,200	99
<b>Station Totals</b>		<b>313,400</b>	<b>308,200</b>	<b>98</b>
<b>Net Weekly Circulation (1983)</b>			<b>163,200</b>	
<b>Average Daily Circulation (1983)</b>			<b>101,600</b>	

# Florida--Naples-Fort Myers

**WEVU**

Ch. 26

Technical Facilities: Channel No. 26 (542-548 MHz). Authorized power: 2770-kw max. & 982-kw horizontal visual, 277-kw max. & 98.2-kw horizontal aural. Antenna: 710-ft. above av. terrain, 734-ft. above ground, 749-ft. above sea level.

Latitude 26° 17' 34"  
Longitude 81° 44' 09"

Transmitter: 4-mi. SE of Bonita Springs.

News Service: AP.

Satellite Earth Stations: Microdyne, 7-meter; Horizon, 5-meter.

Network Service: ABC.

Licensee: Caloosa Television Corp.

Studio: Hwy. 41, 1-mi. S of Bonita Springs.

Administration Address: 28950 Old 41 Rd. SE, Bonita Springs, Fla. 33923.

Sales Address: Box 6277, Fort Myers, Fla. 33901.

Telephones: 813-597-6038 & 813-332-0076.

TWX: 510-951-7340.

Ownership: Home News Publishing Co., 100%. For officers & other interests, see Group Ownership of TV Stations.

Began Operation: Aug. 21, 1974. Sale to present owner approved by FCC Aug. 24, 1978.

Represented (sales) by Avery-Knodel Inc.

Represented (legal) by Cordon & Jacob.

Represented (engineering) by Jules Cohen & Associates.

Personnel:

- RAY KARPOWICZ, general manager.
- WILLIAM T. ROOF, vice president & asst. general manager.
- HANK DOUGLAS, general sales manager.
- JACK L. SPIESS, operations manager.
- JERRY BLEVINS, chief engineer.
- RICK SNYDER, news director.

Highest 30 Sec. Rate (Aug. 26, 1983): \$500

Total Households: © MSI Consumer Market Data as of 1/1/83 TV Homes: TV% and Circulation © 1983 Arbitron County coverage based on Arbitron study.

Net Weekly Circulation	State County	Total Households	TV Households	%
50% & Over	FLORIDA Collier	39,500	38,500	97
	Lee	94,100	92,700	99



SCALE OF MILES



WEVU BMPCT-7520 Granted 3/12/74

© American Map Corp., 14244

Net Weekly Circulation	State County	Total Households	TV Households	%
Between 25-49%	FLORIDA Charlotte	29,500	29,000	98
	Hendry	6,700	6,500	97
Between 5-24%	FLORIDA De Soto	7,000	6,800	98
	Glades	2,500	2,400	96
<b>Station Totals</b>		<b>179,300</b>	<b>175,900</b>	<b>98</b>
<b>Net Weekly Circulation (1983)</b>				<b>125,600</b>
<b>Average Daily Circulation (1983)</b>				<b>67,900</b>

Station Totals do not include Counties in which Circulation is less than 5%



# Florida-Fort Myers

## WINK-TV

Ch. 11

Technical Facilities: Channel No. 11 (198-204 MHz). Authorized power: 316-kw visual, 31.6-kw aural. Antenna: 960-ft. above av. terrain, 995-ft. above ground, 1022-ft. above sea level.

Latitude 26° 48' 08"  
Longitude 81° 45' 53"

Transmitter: State Rte. 31, 3.8-mi. S of Tuckers Corner, Fla.

AM Affiliate: WINK, 1-kw, 1240 kHz (CBS).

FM Affiliate: WINK-FM, 100-kw, 96.9 MHz (No. 245), 833-ft.

News Services: AP, UPI, NIWS.

Satellite Earth Stations: Harris, 9-meter; Microdyne, 7-meter.

Network Service: CBS.

Licensee: Fort Myers Bcstg. Co., Box 1060, Fort Myers, Fla 33902.

Studio: 2824 Palm Beach Blvd. 33901.

Telephone: 813-334-1131.

TWX: 510-951-7371

Ownership: Arthur B. McBride Jr., 48.8%; Edward J. McBride, 48.8%.

Began Operation: March 6, 1954.

Represented (sales) by Blair Television

Represented (legal) by Dempsey & Koplovitz.

Represented (engineering) by Lohnes & Culver.

### Personnel:

ROBERT F. DOTY, vice president & general manager.

FRANK WATSON, station manager.

MIKE DIXON, general sales manager.

ERICA MOORE, national sales coordinator.

JACK HARDINGHAM, program director.

CLARENCE MOSLEY, director of engineering & production.

FRED GREENE, director of public affairs.

JAMES BENNETT, news director.

Highest 30 Sec. Rate: \$1000.

NETWORK BASE HOURLY RATE: \$975.

Total Households: © MSI Consumer Market Data as of 1/1/83 TV Homes: TV% and Circulation © 1983 Arbitron County coverage based on Arbitron study.

Net Weekly Circulation	State County	Total Households	TV Households	%
50% & Over	<b>FLORIDA</b>			
	Charlotte	29,500	29,000	98
	Collier	39,500	38,500	97



WINK-TV BPCT-3691 Granted 5/24/66

© American Map Corp., 14244

Net Weekly Circulation	State County	Total Households	TV Households	%
50% & Over	De Soto	7,000	6,800	98
	Glades	2,500	2,400	96
	Hendry	6,700	6,500	97
	Lee	94,100	92,700	99
<b>FLORIDA</b>				
Between 25-49%	Hardee	6,700	6,600	99
	Highlands	21,100	20,700	98
	Sarasota	98,400	97,200	99
<b>FLORIDA</b>				
Between 5-24%	Manatee	67,400	66,700	99
	Okeechobee	7,900	7,800	99
<b>Station Totals</b>		<b>380,800</b>	<b>374,900</b>	<b>98</b>
<b>Net Weekly Circulation (1983)</b>			<b>206,100</b>	
<b>Average Daily Circulation (1983)</b>			<b>137,400</b>	

# Florida-Gainesville

## WCJB

Ch. 20

Technical Facilities: Channel No. 20 (506-512 MHz). Authorized power: 2818-kw max. & 2350-kw horizontal visual, 282-kw max. & 235-kw horizontal aural. Antenna: 930-ft. above av. terrain, 985-ft. above ground, 1049-ft. above sea level.

Latitude 29° 32' 11"  
Longitude 82° 24' 00"

Transmitter: 1.35-mi. S of Wachahoota.

News Service: AP.

Network Service: ABC.

Licensee: Gainesville Television, c/o Diversified Communications, 35 Hildreth St., Bangor, Me. 04401.

Studio: Drawer 13414, Gainesville 32604.

Telephone: 904-372-3543.

Ownership: Diversified Communications, 100%. For other interests, see WABI-TV, Bangor, Me.

Began Operation: April 7, 1971. Sale to present owner by William E. Minshall approved by FCC Oct. 12, 1976.

Represented (sales) by Katz Television.

Represented (legal) by Fly, Shuebruk, Gaguine, Boros, Schulkind & Braun.

Represented (engineering) by Jules Cohen & Associates.

Personnel:

ALEC SKIFFINGTON, vice president & general manager.

CLAY BRINKER, director of sales.

BILL BRYAN, director of engineering.

Highest 30 Sec. Rate: \$500.

NETWORK BASE HOURLY RATE: \$200.

Total Households: © MSI Consumer Market Data as of 1/1/83 TV Homes: TV% and Circulation © 1983 Arbitron County coverage based on Arbitron study.

Net Weekly Circulation	State County	Total Households	TV Households	%
50% & Over	<b>FLORIDA</b>			
	Alachua	60,900	59,500	98
	Dixie	2,900	2,800	96
	Gilchrist	2,300	2,200	96
	Lafayette	1,600	1,500	94
	Levy	8,000	7,700	96
	Suwannee	8,500	8,200	96



WCJB BPCT-800124KF Granted 10/15/82

© American Map Corp., 14244

Net Weekly Circulation	State County	Total Households	TV Households	%
Between 25-49%	<b>FLORIDA</b>			
	Bradford	7,000	6,900	99
	Columbia	13,400	13,100	98
	Marion	51,500	50,200	98
Between 5-24%	<b>FLORIDA</b>			
	Hamilton	3,200	3,100	97
	Putnam	20,100	19,800	99
	Taylor	6,300	6,100	97
	Union	2,400	2,300	96
Station Totals		188,100	183,400	97
Net Weekly Circulation (1983)			94,500	
Average Daily Circulation (1983)			58,400	

# Florida-Jacksonville

## WAWS-TV

Ch. 30

Technical Facilities: Channel No. 30 (566-572 MHz). Authorized power: 2750-kw max. & 759-kw horizontal visual, 97.7-kw horizontal aural. Antenna: 990-ft. above av. terrain, 1030-ft. above ground, 1045-ft. above sea level.

Latitude 30° 16' 52.5"  
Longitude 81° 34' 15.0"

Transmitter: Hogan Rd. near Pottsburg Creek, Jacksonville.

Satellite Earth Station: Scientific-Atlanta; 7-meter.

Network Service: None, independent.

Licensee: Malrite of Jacksonville Inc.

Studio: 8675 Hogan Rd., Jacksonville, Fla. 32216.

Telephone: 904-642-3030. TWX: 810-827-1860.

Ownership: Malrite Bcstg. Co., 51%; Crown Bcstg. Corp., 49%. For Malrite Bcstg. interests, see Group Ownership of TV Stations. Crown ownership: Robert R. Bowen, pres., 5%; Arthur W. Milam, secy., 5%; James H. McDougall, treas., 5%; Joseph M. Hixon, 10%; Walter A. McRae & Jack L. Scott, 8.3% each; Frederick H. Schultz & Preston Haskell, 8% each; Joan W. Stein, 8.4%; 11 others, none with more than 5%.

Began Operation: Feb. 15, 1981.

Represented (sales) by Katz Independent TV Sales.

Represented (legal) by Shrinky, Weltzman & Eisen, P.C.

Represented (engineering) by Ralph Evans & Associates.

Personnel:

JOHN C. BAILIE, station manager.

JOE GERSCH, local sales manager.

RICHARD SULLIVAN, director of programming.

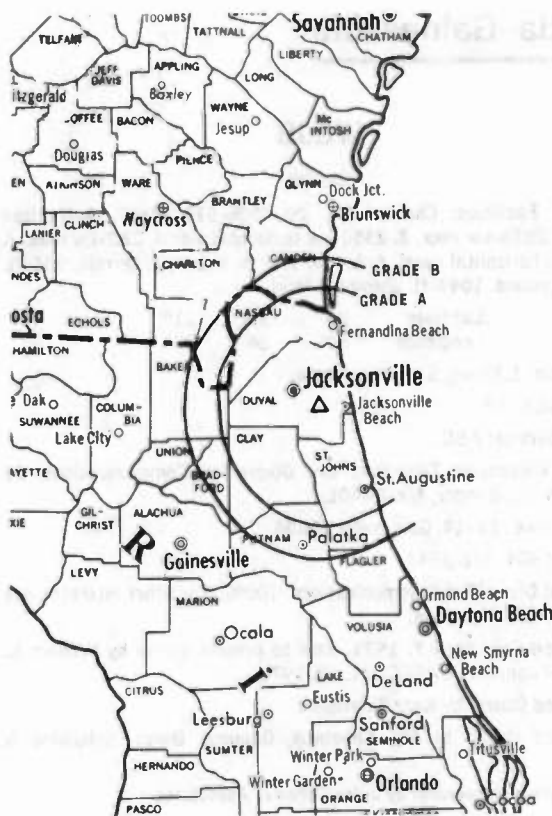
TOM BUMBERA, promotion director.

CARLA ALEXANDER, business manager.

Highest 30 Sec. Rate (Aug. 29, 1983): \$950

Total Households: © MSI Consumer Market Data as of 1/1/83 TV Homes: TV% and Circulation © 1983 Arbitron County coverage based on Arbitron study.

Net Weekly Circulation	State County	Total Households	TV Households	%
<b>50% &amp; Over</b>	<b>FLORIDA</b>			
	Baker	4,800	4,700	98
	Clay	25,000	24,600	98
	Duval	218,900	216,800	99
	Nassau	12,300	12,100	98
	St Johns	20,900	20,600	99
	<b>GEORGIA</b>			
	Camden	4,700	4,600	98
<b>Between 25-49%</b>	<b>FLORIDA</b>			
	Bradford	7,000	6,900	99
	Putnam	20,100	19,800	99
	Union	2,400	2,300	96
	<b>GEORGIA</b>			
	Charlton	2,500	2,400	96
<b>Between 5-24%</b>	<b>FLORIDA</b>			
	Columbia	13,400	13,100	98



WAWS-TV BMPCT-800707KF Granted 10/9/80

© American Map Corp., 14244

Net Weekly Circulation	State County	Total Households	TV Households	%
<b>GEORGIA</b>				
<b>Between 5-24%</b>	Brantley	3,200	3,100	97
	Glynn	21,100	20,800	99
	Ware	13,300	13,100	98
<b>Station Totals</b>		<b>369,600</b>	<b>364,900</b>	<b>98</b>
<b>Net Weekly Circulation (1983)</b>			<b>204,800</b>	
<b>Average Daily Circulation (1983)</b>			<b>98,600</b>	

# TARGET/AID

The Ratings and Lifestyle Connection.

## ARBITRON® RATINGS

# Florida-Jacksonville

## WJKS-TV

Ch. 17

Technical Facilities: Channel No. 17 (488-494 MHz). Authorized power: 4570-kw max. & 1450-kw horizontal visual, 457-kw max. & 145-kw horizontal aural. Antenna: 990-ft. above av. terrain, 1050-ft. above ground, 1049-ft. above sea level.

Latitude 30° 16' 36"  
Longitude 81° 33' 47"

Transmitter: 9117 Hogan Rd.

News Service: AP, Group W Newsfeed & Newsbank.

Satellite Earth Station: ADM, 6.1-meter; Gardiner receivers.

Network Service: NBC.

Licensee: WFLA Inc., 905 E. Jackson St., Tampa, Fla. 33601.

Studio: 9117 Hogan Rd., Box 17000, Jacksonville 32216.

Telephone: 904-641-1700.

Ownership: Media General Inc. For other interests, see Group Ownership of TV Stations.

Began Operation: Feb. 19, 1966. Sale to present owner by Ziff-Davis Bcstg. approved by FCC Oct. 21, 1982 (Television Digest, Vol. 21:48; 22:8, 30).

Represented (legal) by Cohn & Marks.

Represented (sales) by TeleRep Inc.

Represented (engineering) by David Steel & Associates.

### Personnel:

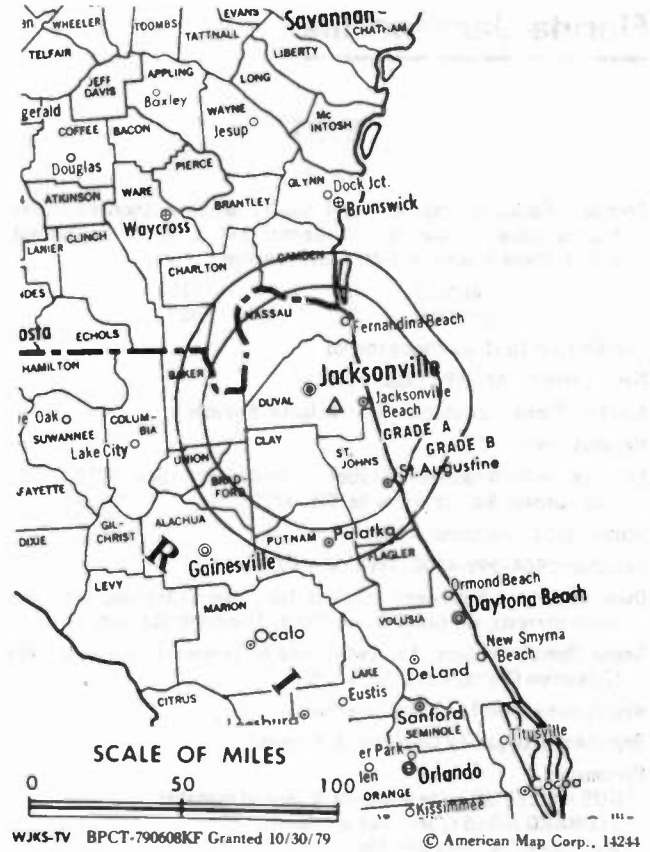
JOHN RADECK, vice president & general manager.  
KAREN HENIGER, general sales manager.  
RUSS MYERSON, program manager.  
ROGER MANN, news director.  
HAROLD JOHNSON, chief engineer.

Highest 30 Sec. Rate (May 1983): \$2200.

NETWORK BASE HOURLY RATE: \$466.

Total Households: © MSI Consumer Market Data as of 1/1/83 TV Homes: TV% and Circulation © 1983 Arbitron County coverage based on Arbitron study.

Net Weekly Circulation	State County	Total Households	TV Households	%
50% & Over	<b>FLORIDA</b>			
	Baker	4,800	4,700	98
	Bradford	7,000	6,900	99
	Clay	25,000	24,600	98
	Columbia	13,400	13,100	98
	Duval	218,900	216,800	99
	Nassau	12,300	12,100	98
	Putnam	20,100	19,800	99
	St Johns	20,900	20,600	99
	Union	2,400	2,300	96
	<b>GEORGIA</b>			
Camden	4,700	4,600	98	



Net Weekly Circulation	State County	Total Households	TV Households	%
50% & Over	Charlton	2,500	2,400	96
	Glynn	21,100	20,800	99
	Ware	13,300	13,100	98
Between 25-49%	<b>FLORIDA</b>			
	Alachua	60,900	59,500	98
	Suwannee	8,500	8,200	96
Between 5-24%	<b>GEORGIA</b>			
	Bacon	3,400	3,300	97
	Clinch	2,300	2,200	96
	<b>FLORIDA</b>			
	Dixie	2,900	2,800	96
	Gilchrist	2,300	2,200	98
	<b>GEORGIA</b>			
	Brantley	3,200	3,100	97
	Wayne	7,200	7,100	99
Station Totals		461,300	454,300	98
Net Weekly Circulation (1983)			307,100	
Average Daily Circulation (1983)			163,500	

# Florida-Jacksonville

**WJXT**

Ch. 4

Technical Facilities: Channel No. 4 (66-72 MHz). Authorized power: 100-kw visual, 20-kw aural. Antenna: 930-ft. above av. terrain, 996-ft. above ground, 997-ft. above sea level.

Latitude 30° 18' 47"  
Longitude 81° 39' 00"

Transmitter: 1851 Southampton Rd.

News Services: AP, UPI, CBS.

Satellite Earth Station: Scientific-Atlanta; 5-meter.

Network Service: CBS.

Licensee: Post-Newsweek Stations Florida Inc., Box 5270, 1851 Southampton Rd., Jacksonville, Fla. 32207.

Studio: 1851 Southampton Rd.

Telephone: 904-399-4000. TWX: 810-827-1605.

Ownership: Post-Newsweek Stations Inc., Joel Chaseman, pres. For other interests, see Group Ownership of Television Stations.

Began Operation: Sept. 15, 1949. Sold to present owner Jan. 1953 (Television Digest, Vol. 8:51; 9:1, 5).

Represented (sales) by Petry Television Inc.

Represented (legal) by Covington & Burling.

Personnel:

GUS BAILEY JR., vice president & general manager.

LEONARD MOSBY, area vice president.

MEL MARTIN, news director.

LYNN FAIRBANKS, general sales manager.

WILLIAM DE WERT, program director.

ANN PACE, promotion director.

KEITH KELLY, business manager.

JIM BIGGERS, engineering manager.

Rates: On request.

NETWORK BASE HOURLY RATE: \$2150.

Total Households: © MSI Consumer Market Data as of 1/1/83 TV Homes: TV% and Circulation © 1983 Arbitron County coverage based on Arbitron study.

Net Weekly Circulation	State County	Total Households	TV Households	%
<b>50% &amp; Over</b>	<b>FLORIDA</b>			
	Alachua	60,900	59,500	98
	Baker	4,800	4,700	98
	Bradford	7,000	6,900	99
	Clay	25,000	24,600	98
	Columbia	13,400	13,100	98
	Duval	218,900	216,800	99
	Nassau	12,300	12,100	98
	Putnam	20,100	19,800	99
	St Johns	20,900	20,600	99
	Suwannee	8,500	8,200	96
	Union	2,400	2,300	96
	<b>GEORGIA</b>			
	Brantley	3,200	3,100	97
Camden	4,700	4,600	98	
Charlton	2,500	2,400	96	



WJXT BPCT-2050 Granted 10/27/55

© American Map Corp., 14244

Net Weekly Circulation	State County	Total Households	TV Households	%
<b>50% &amp; Over</b>	Clinch	2,300	2,200	96
	Glynn	21,100	20,800	99
	Pierce	4,200	4,100	98
	Ware	13,300	13,100	98
<b>Between 25-49%</b>	<b>FLORIDA</b>			
	Dixie	2,900	2,800	96
	Flagler	5,200	5,100	98
	Gilchrist	2,300	2,200	98
	Hamilton	3,200	3,100	97
Levy	8,000	7,700	96	
<b>Between 5-24%</b>	<b>GEORGIA</b>			
	Bacon	3,400	3,300	97
	Coffee	9,400	9,200	97
<b>Between 5-24%</b>	<b>FLORIDA</b>			
	Marion	51,500	50,200	98
	<b>GEORGIA</b>			
Appling	5,400	5,200	96	
Atkinson	2,000	1,900	95	
<b>Station Totals</b>		<b>546,000</b>	<b>536,700</b>	<b>98</b>
<b>Net Weekly Circulation (1983)</b>			<b>419,000</b>	
<b>Average Daily Circulation (1983)</b>			<b>285,600</b>	

# Florida-Jacksonville

## WTLV

Ch. 12

Technical Facilities: Channel No. 12 (204-210 MHz). Authorized power: 316-kw visual, 60.3-kw aural. Antenna: 940-ft. above av. terrain, 996-ft. above ground, 1000-ft. above sea level.

Latitude 30° 19' 22"  
Longitude 81° 38' 34"

Transmitter: 1070 E. Adams St.

News Service: AP.

Network Service: ABC.

Licensee: TeLeVision 12 of Jacksonville Inc., Box TV-12, Jacksonville, Fla. 32231.

Studio: 1070 E. Adams St., Jacksonville 32202.

Telephone: 904-354-1212. TWX: 810-827-1759.

Ownership: Harte-Hanks Communications Inc. For other interests see Group Ownership of TV Stations.

Began Operation: Sept. 1, 1957. Interim operating authority for Ch. 12 was granted Jan. 9, 1969 by FCC; operation by Ch. 12 of Jacksonville began April 1, 1969. Operation by present licensee began July 23, 1971. Transfer of control of licensee to Harte-Hanks Newspapers approved by FCC March 27, 1975 (Television Digest, Vol. 14:34; 15:7).

Represented (sales) by Blair Television.

Represented (legal) by Arnold & Porter.

### Personnel:

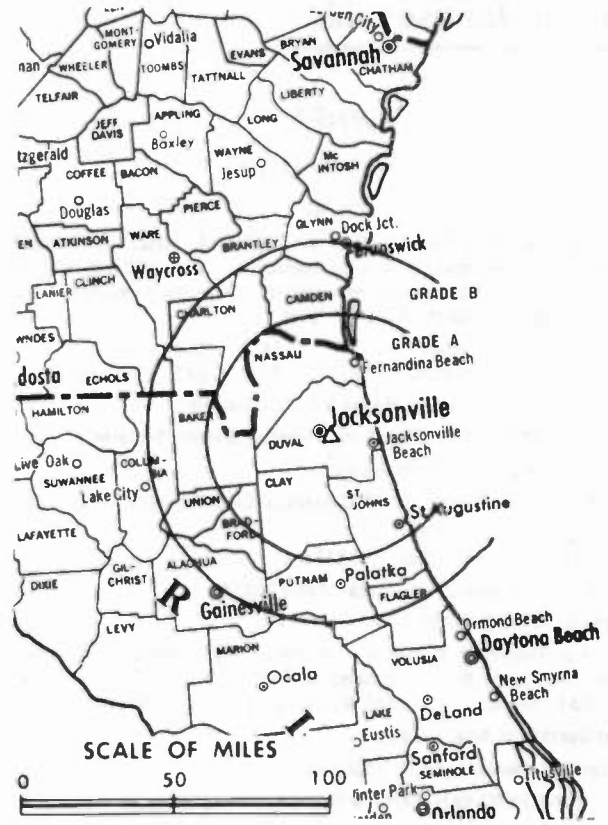
- WILLIAM MOLL, group president, Harte-Hanks TV stations.
- GERT H. W. SCHMIDT, chairman, WTLV.
- HOWARD KELLEY, vice president & general manager.
- ROBERT EPSTEIN, general sales manager.
- HARRY W. McCLINTOCK, program manager.
- HARRY ALEXANDER, production director.
- TOM SANDERS, news director.
- ROSEMARY SHOULDICE, promotion manager.
- EDWARD C. McCULLERS, public service director.
- CLYDE SMITH, chief engineer.

Rates: On request.

NETWORK BASE HOURLY RATE: \$2050.

Total Households: © MSI Consumer Market Data as of 1/1/83 TV Homes: TV% and Circulation © 1983 Arbitron County coverage based on Arbitron study.

Net Weekly Circulation	State County	Total Households	TV Households	%
<b>50% &amp; Over</b>	<b>FLORIDA</b>			
	Baker	4,800	4,700	98
	Bradford	7,000	6,900	99
	Clay	25,000	24,600	98
	Columbia	13,400	13,100	98
	Duval	218,900	216,800	99
	Flagler	5,200	5,100	98
	Nassau	12,300	12,100	98
	Putnam	20,100	19,800	99
	St Johns	20,900	20,600	99
	Suwannee	8,500	8,200	96
	Union	2,400	2,300	96
	<b>GEORGIA</b>			
	Brantley	3,200	3,100	97



WTLV BPCT-1624 Granted 8/29/56 © American Map Corp., 14244

Net Weekly Circulation	State County	Total Households	TV Households	%
<b>50% &amp; Over</b>	Camden	4,700	4,600	98
	Charlton	2,500	2,400	96
	Clinch	2,300	2,200	96
	Glynn	21,100	20,800	99
	Pierce	4,200	4,100	98
Ware	13,300	13,100	98	
<b>Between 25-49%</b>	<b>FLORIDA</b>			
	Alachua	60,900	59,500	98
	Dixie	2,900	2,800	96
Lafayette	1,600	1,500	94	
<b>GEORGIA</b>	Bacon	3,400	3,300	97
	Wayne	7,200	7,100	99
<b>Between 5-24%</b>	<b>FLORIDA</b>			
	Gilchrist	2,300	2,200	98
	Hamilton	3,200	3,100	97
	Levy	8,000	7,700	96
	<b>GEORGIA</b>			
Appling	5,400	5,200	96	
Echols	900	900	100	
Irwin	3,300	3,200	97	
Mc Intosh	2,900	2,800	96	
<b>Station Totals</b>		<b>491,800</b>	<b>483,800</b>	<b>98</b>
<b>Net Weekly Circulation (1983)</b>			<b>369,300</b>	
<b>Average Daily Circulation (1983)</b>			<b>212,100</b>	



# Florida-Jacksonville

## WNFT

(formerly WXA0-TV)

Ch. 47

Technical Facilities: Channel No. 47 (668-674 MHz). Authorized power: 1200-kw max. & 490-kw horizontal visual, 120-kw max. & 49-kw horizontal aural. Antenna: 980-ft. above av. terrain, 990-ft. above ground, 1020-ft. above sea level.

Latitude 30° 16' 36"  
Longitude 81° 33' 57"

Transmitter: Newton Rd. at Hogan Rd., Jacksonville.

Satellite Earth Stations: Microdyne, 7-meter; Bogner, 5-meter.

Network Service: None, independent.

Licensee: WXA0-TV Inc., 2117 University Blvd. S., Jacksonville, Fla. 32216.

Studio: 2117 University Blvd. S. 32216.

Mailing Address: Box 17547, Jacksonville 32216.

Telephone: 904-725-4700.

Ownership: Thomas R. McGehee, chmn.-pres., 50%; Frank S. McGehee, exec. v.p.-secy., 50%; Raymond A. Patterson, Jeff C. Ashcraft & Gerald L. Shane, v.p.s.; James W. Dupree Jr., treas.-asst. secy.

Began Operation: Aug. 1, 1980.

Represented (sales) by Adam Young Inc.

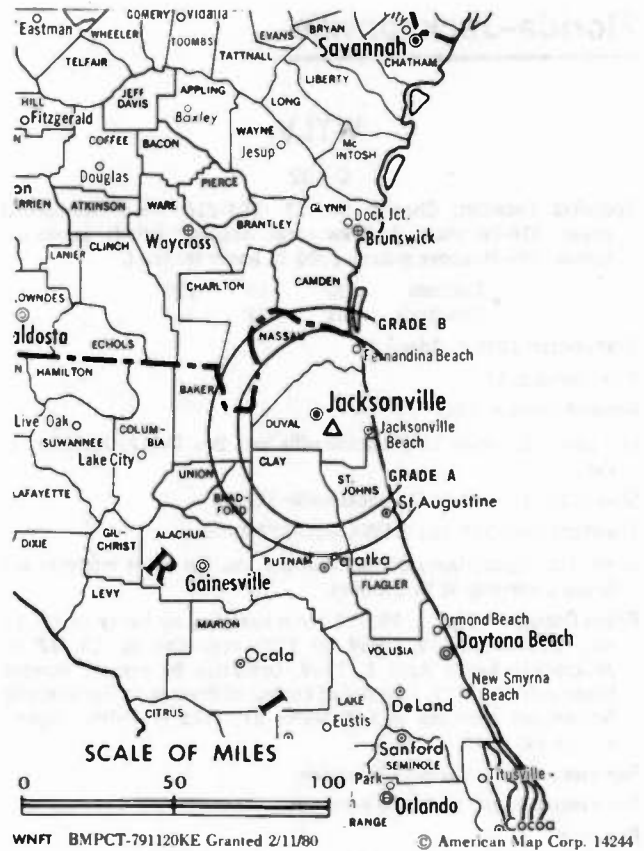
Represented (legal) by Gammon & Grange.

Represented (engineering) by John Fergie.

Personnel:

RAY DAVIS, general manager.

Highest 30 Sec. Rate: \$450.



# Florida-Leesburg

## WIYE

Ch. 55

Technical Facilities: Channel No. 55 (716-722 MHz). Authorized power: 163.68-kw visual, 16.34-kw aural. Antenna: 435-ft. above av. terrain, 450-ft. above ground, 515-ft. above sea level.

Latitude 28° 51' 45"  
Longitude 81° 46' 27"

Transmitter: Haines Creek Rd., 2.5-mi. N of U.S. 441, Leesburg.

Satellite Earth Stations: 2 in operation; 5-meter.

News Service: Financial News Network.

Network Service: None, independent.

Grantee: Sharp Communications Inc., Box 777, Leesburg, Fla. 32749.

Telephone: 904-787-2287.

Ownership: ACTS Inc., 100%. Claud W. Bowers, pres.; P. B. Howell Jr., v.p.; Freeda M. Bowers, secy.-treas.; John Stallings & Brock Lesperance, 20% each.

Began Operation: March 6, 1982.

Represented (legal) by Baraff, Koerner, Olender & Hochberg, P.C.

### Personnel:

CLAUD BOWERS, general manager.

MARCUS MCGOWAN, general sales manager.

GARY HAWKINS, chief engineer.

Highest 30 Sec. Rate: \$35.

Total Households: © MSI Consumer Market Data as of 1/1/83 TV Homes: TV% and Circulation © 1983 Arbitron County coverage based on Arbitron study.

Net Weekly Circulation	State County	Total Households	TV Households	%
<b>FLORIDA</b>				
Between 5-24%	Lake	45,700	45,100	99
<b>Station Totals</b>		<b>45,700</b>	<b>45,100</b>	<b>98</b>
<b>Net Weekly Circulation (1983)</b>			<b>6,500</b>	
<b>Average Daily Circulation (1983)</b>			<b>2,200</b>	



**MALARKEY-TAYLOR ASSOCIATES**  
Telecommunications Finance, Management and Engineering Consultants

1301 Pennsylvania Ave., NW Washington, DC 20004 (202) 737-2300

# Florida-Miami

## WCIX-TV

Ch. 6

Technical Facilities: Channel No. 6 (82-88 MHz). Authorized power: 100-kw visual, 7.94-kw aural. Antenna: 1402-ft. above av. terrain, 1442-ft. above ground, 1449-ft. above sea level.

Latitude 25° 32' 24"  
Longitude 80° 28' 07"

Holds CP for change to 1802-ft. above av. terrain, 1842-ft. above ground, 1849-ft. above sea level.

Transmitter: 17107 S.W. 248th St., Princeton, Fla.

Satellite Earth Station: Scientific-Atlanta; 10-meter.

Network Service: None, independent.

Licensee: Taft Broadcasting Co., 1111 Brickell Ave., Miami, Fla. 33131.

Studio: 1111 Brickell Ave. Telephone: 305-377-0811.

Ownership: Taft Broadcasting Co. For officers & other interests, see Group Ownership of TV Stations.

Began Operation: Sept. 20, 1967. Assignment of license to Taft Bcstg. by General Cinema Corp. approved by FCC Feb. 24, 1983. Transfer of control to General Cinema Corp. approved by FCC Aug. 10, 1972 (Television Digest, Vol. 12:33).

Represented (sales) by TeleRep Inc.

Represented (legal) by Koteen & Naftalin.

Represented (engineering) by Cohen & Dippell.

### Personnel:

HARVEY COHEN, vice president & general manager.

ANDREW FELDMAN, general sales manager.

DAVE LASKY, local sales manager.

FARRELL MEISEL, program director.

JOHN KIRKPATRICK, local sales manager.

TED NEWLAN, director of engineering.

MIKE SUTTON, business manager.

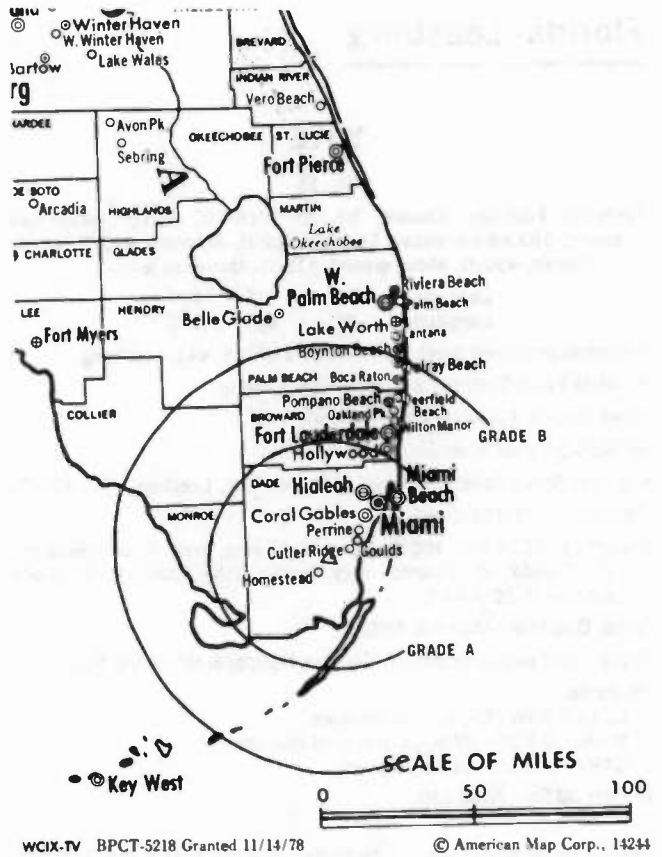
LARRY LYLE, news director.

WALTER SMITH, promotion manager.

Highest 30 Sec. Rate (May 1, 1981): \$2000.

Total Households: © MSI Consumer Market Data as of 1/1/83 TV Homes: TV% and Circulation © 1983 Arbitron County coverage based on Arbitron study.

Net Weekly Circulation	State County	Total Households	TV Households	%
50% & Over	<b>FLORIDA</b>			
	Broward	461,900	458,500	99
	Collier	39,500	38,500	97



WCIX-TV BPCT-5218 Granted 11/14/78

© American Map Corp., 14244

Net Weekly Circulation	State County	Total Households	TV Households	%
50% & Over	Dade	652,200	645,300	99
	Monroe	28,600	27,800	97
<b>FLORIDA</b>				
Between 5-24%	Brevard	110,600	109,300	99
	Glades	2,500	2,400	96
	Hendry	6,700	6,500	97
	Lee	94,100	92,700	99
	Martin	29,800	29,300	98
	Palm Beach	262,400	258,500	99
St Lucie	37,000	36,400	98	
<b>Station Totals</b>		<b>1,725,300</b>	<b>1,705,200</b>	<b>98</b>
<b>Net Weekly Circulation (1983)</b>			<b>818,600</b>	
<b>Average Daily Circulation (1983)</b>			<b>401,700</b>	

# Florida—Miami-Fort Lauderdale

**WDZL**

Ch. 39

Technical Facilities: Channel No. 39 (620-626 MHz). Authorized power: 5000-kw max. & 1920-kw horizontal visual, 500-kw max. & 191-kw horizontal aural. Antenna: 700-ft. above av. terrain, 733-ft. above ground, 743-ft. above sea level.

Latitude 25° 58' 48"  
Longitude 80° 11' 47"

Transmitter: 3200 S.W. 52nd Ave., Miami Gardens.

Network Service: None, independent.

Grantee: 39 Broadcasting Ltd., 3000 Executive Plaza, 3050 Biscayne Blvd., Suite 200, Miami, Fla. 33137.

Studio: 2053 Lee St., Hollywood, Fla. 33020.

Telephone: 305-925-3939.

Mailing Address: Box 2939, Hollywood, Fla. 33020.

Ownership: Susan M. Jaramillo, gen. mgr.-gen. partner, 17.5%; Howard R. Conant, ltd. partner, 52.5%; Contemporary TV Bcstg., ltd. partner, 30%. CTB ownership: Irving Pollack, pres., 13.86%; Richard D. Citron, v.p., 2.17%; Sherri Gersten, secy.-treas., 12.23%; Cary Jean Miller, Shirley L. Miller (guardian), Michelle Goldstein & Renee Natalie Miller, 12.23% each; Joshua D. Pollack, Darryle P. Rothberg & Carla P. Rosenthal, 7.61% each.

Began Operation: Oct. 16, 1982.

Represented (sales) by Katz Independent TV Sales.

Represented (legal) by Kirkland & Ellis.

Represented (engineering) by Jules Cohen & Associates.

Personnel:

SUSAN M. JARAMILLO, president & general manager.

WILLIAM MacD. LINCOLN, station manager.

JOSEPH REY, vice president, sales.

JOHN WALDEN, vice president, programming.

Highest 30 Sec. Rate: \$450.

Total Households: © MSI Consumer Market Data as of 1/1/83 TV Homes: TV% and Circulation © 1983 Arbitron County coverage based on Arbitron study.

Net Weekly Circulation	State County	Total Households	TV Households	%
Between 5-24%	FLORIDA			
	Broward	461,900	458,500	99
	Dade	652,200	645,300	99
Station Totals		1,114,100	1,103,800	99
Net Weekly Circulation (1983)			131,700	
Average Daily Circulation (1983)			49,400	



**Media Brokerage Specialist**  
**CATV, TV and Radio**

**THE**  
**TED HEPBURN**  
**COMPANY**

**Ted Hepburn, President** **Todd Hepburn, VP, CATV Division**  
**Heidi Hepburn Jebson, VP, Small Markets**  
P.O. Box 42401, Cincinnati, Ohio 45242 (513) 791-8730

# Florida--Miami-Fort Lauderdale

## WSVN

(formerly WCKT)

Ch. 7

Technical Facilities: Channel No. 7 (174-180 MHz). Authorized power: 316-kw visual, 31.6-kw aural. Antenna: 960-ft. above av. terrain, 996-ft. above ground, 1002-ft. above sea level.

Latitude 25° 57' 49"  
Longitude 80° 12' 44"

Transmitter: Antenna farm, North Dade County, Fla.

News Services: AP, UPI.

Satellite Earth Station: Scientific-Atlanta; 10-meter.

Network Service: NBC.

Licensee: Sunbeam Television Corp., Box 1118, Miami, Fla. 33138.

Studio & Business Office: 1401 79th St. Causeway.

Telephone: 305-751-6692. TWX: 810-848-6151.

Mailing Address: Box 1118, Miami, Fla. 33138.

Ownership: Sunbeam Television Corp., 100%. Sunbeam is controlled by Edmund Ansín.

Began Operation: July 29, 1956. On Dec. 5, 1962 the FCC ordered that Biscayne Television Corp. cease operation of WCKT no later than Jan. 4, 1963 and the FCC also approved sale of WCKT plant and film licensing agreements for \$3,400,000 to Sunbeam Television Corp., which was licensed as a new station. Present ownership assumed operation Dec. 19, 1962.

Represented (sales) by Harrington, Righter & Parsons.

Represented (legal) by Koteen & Naftalin.

### Personnel:

EDMUND N. ANSIN, president.

ROBERT LEIDER, vice president & general manager.

JOHN FENWICK, general sales manager.

THOMAS COMERFORD, national sales manager.

ROBERT WERNER, local sales manager.

DAVID BIEBER, operations manager.

FRANK STRUZZIERI, film buyer & manager.

DAVID CHOATE, director of news.

MERLIN HAYNIE, chief engineer.

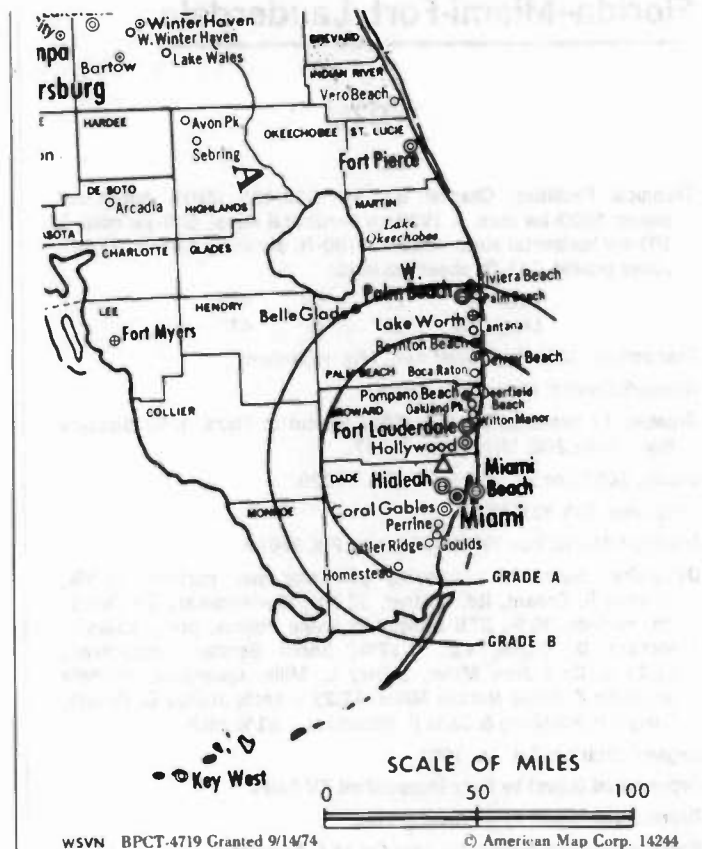
CHARMAINE MEYER, director of creative services.

NEIL MURPHY, controller.

Highest 30 Sec. Rate (Nov. 7, 1976): \$4000.

NETWORK BASE HOURLY RATE: \$2300

Total Households: © MSI Consumer Market Data as of 1/1/83 TV Homes: TV% and Circulation © 1983 Arbitron County coverage based on Arbitron study.



Net Weekly Circulation	State County	Total Households	TV Households	%
<b>FLORIDA</b>				
50% & Over	Broward	461,900	458,500	99
	Dade	652,200	645,300	99
	Indian River	26,100	25,600	98
	Martin	29,800	29,300	98
	Monroe	28,600	27,800	97
	Palm Beach	262,400	258,500	99
	St Lucie	37,000	36,400	98
<b>Station Totals</b>		<b>1,498,000</b>	<b>1,481,400</b>	<b>98</b>
<b>Net Weekly Circulation (1983)</b>			<b>1,093,200</b>	
<b>Average Daily Circulation (1983)</b>			<b>639,200</b>	

# Florida-Miami

## WHFT

Ch. 45

Technical Facilities: Channel No. 45 (656-662 MHz). Authorized power: 2400-kw max. & 589-kw horizontal visual, 240-kw max. & 58.9-kw horizontal aural. Antenna: 1010-ft above av. terrain, 1037-ft. above ground, 1049-ft. above sea level.

Latitude 25° 59' 34"  
Longitude 80° 10' 27"

Transmitter: SE corner of S. 33rd Ave. & Pembroke Rd., Pembroke Park.

News Service: UPI.

Satellite Earth Station: Scientific-Atlanta; 7-meter.

Network Service: None, independent.

Licensee: Trinity Broadcasting of Florida Inc.

Studio: 3324 Pembroke Rd., Hollywood, Fla. 33021.

Mailing Address: Box TV-45, Miami, Fla. 33169.

Telephone: 305-624-1700.

Ownership: See KTBN-TV, Santa Ana-Los Angeles, Cal.

Began Operation: Feb. 1975. Sale to present owner by Lester Sumrall Evangelistic Assn. approved by FCC May 15, 1980. Previous sale by Florida Christian Bcstg. Inc. approved June 22, 1976. (Television Digest, Vol. 16:26).

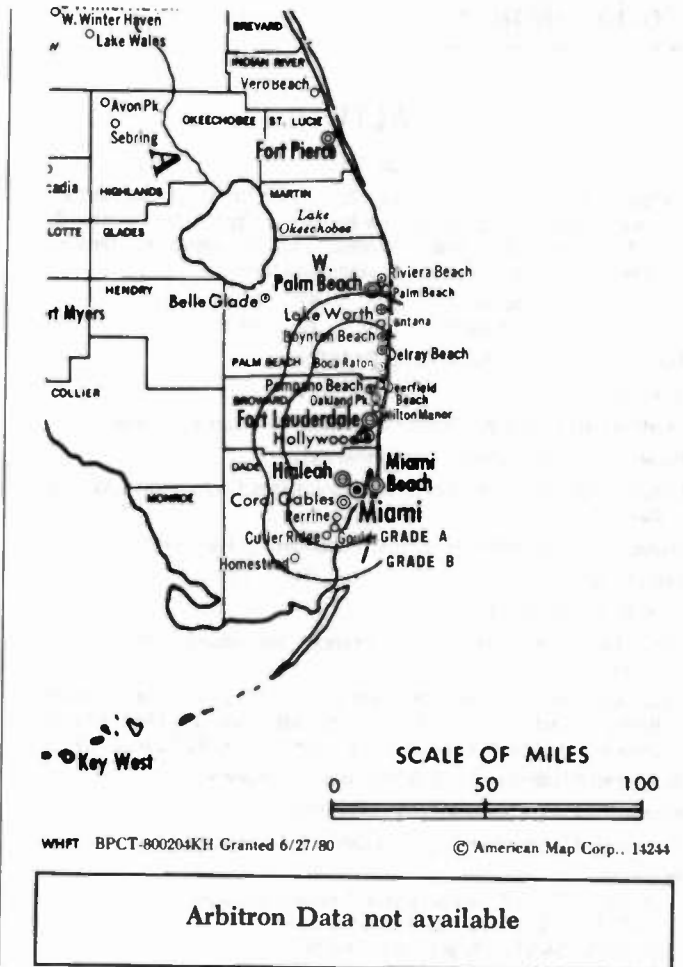
Represented (legal) by May, Dunne & Gay.

Represented (engineering) by Smith & Powstenko.

Personnel:

BERNARD RIDINGS, vice president & general manager.  
DAVID HALL, chief engineer.

Highest 30 Sec. Rate (April 16, 1979): \$110





# Florida-Miami

## WLTV

Ch. 23

Technical Facilities: Channel No. 23 (524-530 MHz). Authorized power: 1995-kw max. & 661-kw horizontal visual, 200-kw max. & 66.1-kw horizontal aural. Antenna: 1010-ft. above av. terrain, 1034-ft. above ground, 1044-ft. above sea level.

Latitude 25° 57' 29.5"  
Longitude 80° 12' 44.1"

Transmitter: Antenna farm, North Dade County.

News Services: AP, UPI.

Satellite Earth Stations: Scientific-Atlanta; 10-meter & 5-meter.

Network Service: Spanish International Network.

Licensee: Spanish International Communications Corp., 2600 S.W. 3rd Ave., Miami, Fla. 33129.

Studio: 695 N.W. 199th St. 33169. Telephone: 305-652-4000.

Sales Office: 2600 S.W. 3rd Ave., Miami, Fla. 33129.

Telephone: 305-856-2323.

Ownership: For ownership & other interests, see Group Ownership of TV Stations.

Began Operation: Dec. 24, 1954; left air April 13, 1957. Sold by Storer Bcstg. Co. Oct. 25, 1967. Resumed operation Nov. 14, 1967. Sale to present owner by Al Lapin Jr., et al., approved by FCC Jan. 6, 1971.

Represented (sales) by Spanish International Network.

Represented (legal) by Norman P. Leventhal.

Represented (engineering) by Jules Cohen & Associates.

Personnel:

JOAQUIN BLAYA, vice president & general manager.

ANTONIO OQUENDO, operations manager.

DAMASO SANTANA, general sales manager.

EFRAIN RIVERA, chief engineer.

Highest 30 Sec. Rate (Sept. 15, 1983): \$1300.

Total Households: © MSI Consumer Market Data as of 1/1/83 TV Homes: TV% and Circulation © 1983 Arbitron County coverage based on Arbitron study.



FLORIDA			
Between 5-24%	Dade	652,200	645,300 99
	Suwannee	8,500	8,200 96
Station Totals		660,700	653,500 98
Net Weekly Circulation (1983)			170,100
Average Daily Circulation (1983)			116,700

# Florida-Miami

**WPLG**

Ch. 10



Technical Facilities: Channel No. 10 (192-198 MHz). Authorized power: 316-kw visual, 47.9-kw aural. Antenna: 1002.9-ft. above av. terrain, 1045-ft. above ground, 1049-ft. above sea level.

Latitude 25° 57' 59"  
Longitude 80° 12' 44"

Transmitter: Approx. 0.375-mi. W of State Rte. 7, Miami antenna farm, near Hallandale, Fla.

News Services: AP, UPI.

Satellite Earth Stations: Scientific-Atlanta, 10-meter; Hero, 6.7-meter.

Network Service: ABC.

Licensee: Post-Newsweek Stations of Florida Inc., Broadcast House, 3900 Biscayne Blvd., Miami, Fla. 33137.

Studio: 3900 Biscayne Blvd.

Telephone: 305-576-1010. TWX: 810-848-6032.

Ownership: Post-Newsweek Stations. For other interests, see Group Ownership of TV Stations.

Began Operation: Nov. 20, 1961. Sale to present owner by C. H. Topmiller, Thomas A. Welstead, et al., approved by FCC Sept. 24, 1969 (Television Digest, Vol. 9:39).

Represented (sales) by Petry Television Inc.

Represented (legal) by Covington & Burling.

Represented (engineering) by Cohen & Dippell.

**Personnel:**

- ALAN PERRIS, vice president & general manager.
- DICK WEXO, general sales manager.
- JIM PARATORE, program director.
- GENE McHUGH, national sales manager.
- RUFUS DE VANE, local sales manager.
- STEVE WASSERMAN, news director.
- ED PARKER, business manager.
- DON HAIN, chief engineer.
- MARK DARDEN, promotion manager.

Highest 30 Sec. Rate (April 30, 1982): \$3500

NETWORK BASE HOURLY RATE: \$1425

Total Households: © MSI Consumer Market Data as of 1/1/83 TV Homes. TV% and Circulation © 1983 Arbitron County coverage based on Arbitron study.

Net Weekly Circulation	State County	Total Households	TV Households	%
<b>FLORIDA</b>				
50% & Over	Broward	461,900	458,500	99
	Dade	652,200	645,300	99
	Martin	29,800	29,300	98
	Monroe	28,600	27,800	97
	Palm Beach	262,400	258,500	99
	St Lucie	37,000	36,400	98



Net Weekly Circulation	State County	Total Households	TV Households	%
<b>FLORIDA</b>				
Between 25-49%	Indian River	26,100	25,600	98
<b>FLORIDA</b>				
Between 5-24%	Glades	2,500	2,400	96
<b>Station Totals</b>		<b>1,500,500</b>	<b>1,483,800</b>	<b>98</b>
<b>Net Weekly Circulation (1983)</b>			<b>1,144,700</b>	
<b>Average Daily Circulation (1983)</b>			<b>711,900</b>	

## BLACKBURN & COMPANY, INC.

**RADIO • TV • CATV • NEWSPAPER BROKERS  
NEGOTIATIONS • FINANCING • APPRAISALS**

<b>CHICAGO</b>	333 N. Michigan Ave., 60601	(312) 346-6460
<b>WASHINGTON, D.C.</b>	1111 19th St., N.W., 20036	(202) 331-9270
<b>ATLANTA</b>	400 Colony Sq., #1004, 30361	(404) 892-4655
<b>BEVERLY HILLS</b>	9465 Wilshire Blvd., 90212	(213) 274-8151

# Florida—Miami-Fort Lauderdale

## WTVJ

Ch. 4

Technical Facilities: Channel No. 4 (66-72 MHz). Authorized power: 100-kw visual, 20-kw aural. Antenna: 950-ft. above av. terrain, 995-ft. above ground, 1005-ft. above sea level.

Latitude 25° 59' 08.5"  
Longitude 80° 11' 34.5"

Transmitter: 4991 S.W. 28th St., West Hollywood, Fla.

News Services: AP, UPI.

Satellite Earth Station: Hero; 7.5-meter.

Network Service: CBS.

Licensee: Wometco Enterprises Inc., 316 N. Miami Ave., Miami, Fla. 33128.

Studio: 316 N. Miami Ave. 33128.

Telephone: 305-579-1200.

TWX: 810-848-5932.

Ownership: Wometco Enterprises Inc., Van Myers, pres. Also owns 99.7% of WLOS-TV, Asheville, N.C.; 100% of KVO5-TV, Bellingham, Wash.; WZZM-TV, Grand Rapids, Mich.; 80% of WWHT(TV), Newark, N.J.-New York, N.Y.; WSNL-TV, Smithtown, N.Y.

Began Operation: March 21, 1949.

Represented (sales) by MMT Sales Inc.

Represented (legal) by Cohn & Marks.

### Personnel:

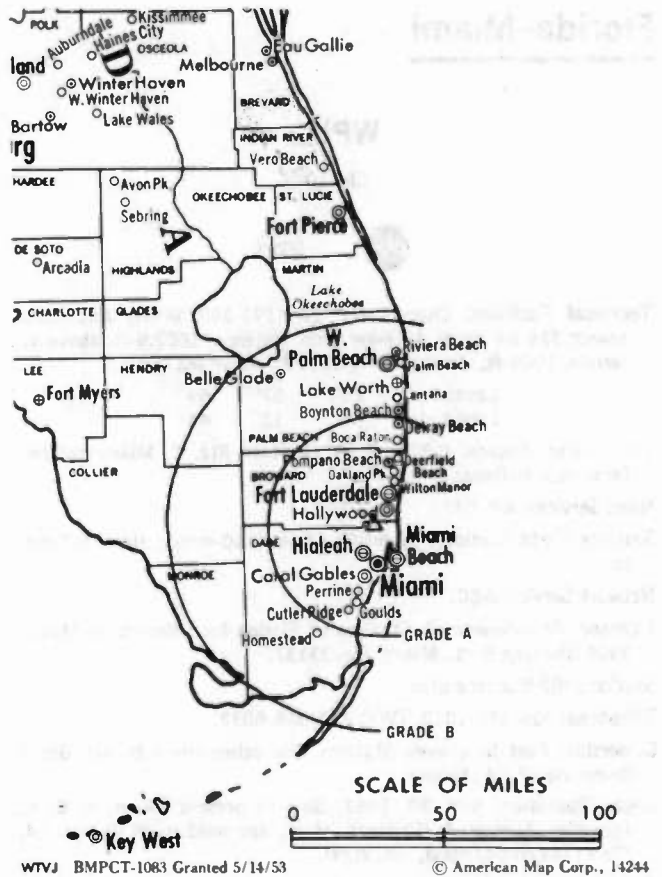
- VAN MYERS, president.
- WILLIAM R. BRAZZIL, vice president in charge of broadcasting, Wometco owned stations.
- MORTON S. COHN, vice president & general manager, WTVJ.
- RALPH RENICK, vice president for WTVJ news.
- DOUGLAS C. BARKER, station manager.
- LINDA DESMARAIS, program manager.
- THOMAS E. FRAIOLI, general sales manager.
- BARRY ALLENTUCK, national sales manager.
- BOB BLACHER, local sales manager.
- JOE KLINE, director of technical operations.
- JEAN WALDSTEIN, traffic operations manager.
- JOE ABRELL, public affairs director.
- MANNY CALVO, production manager.
- ROY GUERCIO, chief transmitter engineer.

Highest 30 Sec. Rate (Summer 1983): \$4000.

NETWORK BASE HOURLY RATE: \$2027

Total Households: © MSI Consumer Market Data as of 1/1/83 TV Homes: TV% and Circulation © 1983 Arbitron County coverage based on Arbitron study.

Net Weekly Circulation	State County	Total Households	TV Households	%
<b>50% &amp; Over</b>	<b>FLORIDA</b>			
	Broward	461,900	458,500	99
	Dade	652,200	645,300	99
	Martin	29,800	29,300	98
	Monroe	28,600	27,800	97
	Palm Beach	262,400	258,500	99
<b>Between 25-49%</b>	<b>FLORIDA</b>			
	Hendry	6,700	6,500	97



Net Weekly Circulation	State County	Total Households	TV Households	%
<b>Between 5-24%</b>	<b>FLORIDA</b>			
	De Soto	7,000	6,800	98
	Glades	2,500	2,400	96
	St Lucie	37,000	36,400	98
<b>Station Totals</b>		<b>1,488,100</b>	<b>1,471,500</b>	<b>98</b>
<b>Net Weekly Circulation (1983)</b>			<b>1,175,800</b>	
<b>Average Daily Circulation (1983)</b>			<b>746,100</b>	

# TARGET/AID

The Ratings and Lifestyle Connection.

## ARBITRON® RATINGS

# Florida-Orlando

## WCPX-TV

Ch. 6

Technical Facilities: Channel No. 6 (82-88 MHz). Authorized power: 100-kw visual, 20-kw aural. Antenna: 1465-ft. above av. terrain, 1484-ft. above ground, 1549-ft. above sea level.

Latitude 28° 36' 08"  
Longitude 81° 05' 37"

Holds CP for change to 100-kw visual, 20-kw aural, 1835-ft. above av. terrain, 1983-ft. above ground, 2049-ft. above sea level. BPCT-4827.

Transmitter: 3.5-mi. N of Bithlo.

News Services: AP, UPI.

Satellite Earth Station: Comtech; 5-meter.

Network Service: CBS.

Licensee: The Outlet Company, Box 1833, Orlando, Fla. 32802.

Studio: 750 N. Texas Ave., Orlando 32804.

Telephone: 305-843-0006. TWX: 810-850-0141.

Mailing Address: Box 1833, Orlando, Fla. 32802.

Ownership: See Group Ownership of TV Stations.

Began Operation: July 1, 1954. Sale to present owner by Cherry Bcstg. Co. approved July 17, 1963 by FCC (Television Digest, Vol. 3:15, 29). Sale to Cherry Bcstg. Co. by group headed by Harold P. Danforth approved May 8, 1957

Represented (sales) by Petry Television Inc.

Represented (legal) by Sundlun, George, Scher & Singer.

Represented (engineering) by Lohnes & Culver.

### Personnel:

- JOSEPH S. SINCLAIR, company chairman.
- BRUCE G. SUNDLUN, company president & chief executive officer.
- DAVID E. HENDERSON, president, broadcast division.
- MIKE SCHWEITZER, vice president & general manager.
- EVERETT H. HUGHES, program manager.
- JOSEPH S. HALLER, general sales manager.
- JAMES POSEY, national sales manager.
- ROBERT DIEHL, chief engineer.
- BERNARD W. SCHNAPP, business manager.
- WILLIAM BAUMAN, news director.
- NICKI SARNER, community affairs director.
- LOUIS WILLIE, promotion manager.
- NICK ELKINS, production manager.

Highest 30 Sec. Rate: \$2800.

NETWORK BASE HOURLY RATE: \$1050

Total Households: © MSI Consumer Market Data as of 1/1/83 TV Homes: TV% and Circulation © 1983 Arbitron County coverage based on Arbitron study.

Net Weekly Circulation	State County	Total Households	TV Households	%
50% & Over	<b>FLORIDA</b>			
	Brevard	110,600	109,300	99
	Flagler	5,200	5,100	98



Net Weekly Circulation	State County	Total Households	TV Households	%
50% & Over	<b>FLORIDA</b>			
	Lake	45,700	45,100	99
	Marion	51,500	50,200	98
	Orange	187,100	185,200	99
	Osceola	21,400	21,000	98
	Seminole	73,100	72,200	99
	Sumter	9,500	9,300	98
Volusia	116,400	115,000	99	
Between 25-49%	<b>FLORIDA</b>			
	Citrus	26,800	26,200	98
	Polk	125,100	123,500	99
Between 5-24%	<b>FLORIDA</b>			
	Hardee	6,700	6,600	99
	Highlands	21,100	20,700	98
	Indian River	26,100	25,600	98
	Putnam	20,100	19,800	99
<b>Station Totals</b>		<b>846,400</b>	<b>834,800</b>	<b>98</b>
<b>Net Weekly Circulation (1983)</b>			<b>630,500</b>	
<b>Average Daily Circulation (1983)</b>			<b>401,600</b>	

# Florida--Daytona Beach-Orlando

## WESH-TV

Ch. 2

Technical Facilities: Channel No. 2 (54-60 MHz). Authorized power: 100-kw visual, 20-kw aural. Antenna: 1650-ft. above av. terrain, 1670-ft. above ground, 1740-ft. above sea level.

Latitude 28° 56' 17"  
Longitude 81° 18' 58"

Transmitter: 1.2-mi SW of Orange City, Fla.

News Services: AP, UPI, NBC.

Satellite Earth Stations: Microdyne, 5-meter; Scientific-Atlanta, 7-meter.

Network Service: NBC

Licensee: Cowles Broadcasting Inc., 444 Seabreeze Blvd., Suite 500, Daytona Beach, Fla. 32018.

Studios: 540 Corporation Ave., Holly Hill 32015; 1501 Minnesota Ave., Winter Park 32789.

Telephones: 904-252-2222, Daytona Beach; 305-645-2222, Orlando.

TWX: 810-832-6222, Daytona Beach; 810-853-0255, Winter Park.

Ownership: See KCCI-TV, Des Moines, Ia.

Began Operation: May 29, 1956. Sale to present owner by John H. Perry interests approved April 20, 1966 by FCC (Television Digest, Vol. 5:47).

Represented (sales) by Katz Television.

Represented (legal) by Marmet & McCombs, P.C.

Represented (engineering) by Smith & Powstenko.

### Personnel:

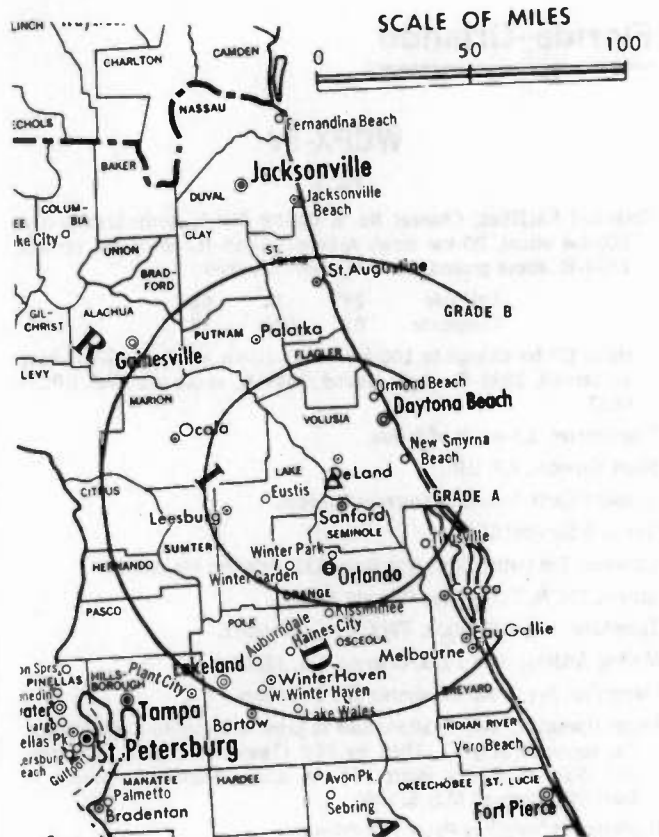
JOHN M. HABERLAN, president & general manager.  
JOHN E. EVANS, exec. vice president & station manager.  
JACK L. HITCHCOCK, sr. v.p., Winter Park studio mgr., sales mgr.  
M. E. HAVEL, vice president & business manager.  
KENNETH W. SMITH, sr. vice president & operations manager.  
ROBERT FOWLER, vice president & sales director.  
NILE M. HUNT, vice president & engineering director.  
NICHOLAS W. PFEIFAU, vice president & research director.  
STEVE HOMAN, vice president & news director.  
JOY BRYON, public affairs director.  
RICHARD K. SCHARF, production manager.  
RED KOCH, promotion director.

Average 30 Sec. Rate (July 30, 1983): \$950.

NETWORK BASE HOURLY RATE: \$2235.

Total Households: © MSI Consumer Market Data as of 1/1/83 TV Homes: TV% and Circulation © 1983 Arbitron County coverage based on Arbitron study.

Net Weekly Circulation	State County	Total Households	TV Households	%
<b>50% &amp; Over</b>	<b>FLORIDA</b>			
	Alachua	60,900	59,500	98
	Brevard	110,600	109,300	99
	Citrus	26,800	26,200	98
	Dixie	2,900	2,800	96
	Flagler	5,200	5,100	98
Lake	45,700	45,100	99	



WESH-TV BPCT-781206LC Granted 2/26/79

© American Map Corp., 14244

Net Weekly Circulation	State County	Total Households	TV Households	%
<b>50% &amp; Over</b>	Levy	8,000	7,700	96
	Marion	51,500	50,200	98
	Orange	187,100	185,200	99
	Osceola	21,400	21,000	98
	Putnam	20,100	19,800	99
	Seminole	73,100	72,200	99
	Sumter	9,500	9,300	98
	Volusia	116,400	115,000	99
<b>FLORIDA</b>				
<b>Between 25-49%</b>	St. Johns	20,900	20,600	99
<b>FLORIDA</b>				
<b>Between 5-24%</b>	Bradford	7,000	6,900	99
	Clay	25,000	24,600	98
	Columbia	13,400	13,100	98
	Gilchrist	2,300	2,200	98
	Hardee	6,700	6,600	99
	Hernando	20,600	20,200	98
	Polk	125,100	123,500	99
Suwannee	8,500	8,200	96	
<b>Station Totals</b>		<b>968,700</b>	<b>954,300</b>	<b>98</b>
<b>Net Weekly Circulation (1983)</b>		<b>649,000</b>		
<b>Average Daily Circulation (1983)</b>		<b>401,500</b>		

# Florida-Orlando

## WFTV

Ch. 9

Technical Facilities: Channel No. 9 (186-192 MHz). Authorized power: 31.6-kw max. & 19.1-kw horizontal visual, 31.6-kw max. & 19.1-kw horizontal aural. Antenna: 1570-ft. above av. terrain, 1608-ft. above ground, 1674-ft. above sea level.

Latitude 28° 36' 08"  
Longitude 81° 05' 37"

Transmitter: 3.5-mi. N of Bithlo, near Orlando.

News Services: AP, UPI.

Satellite Earth Station: Satcom Technology; 7-meter.

Network Service: ABC.

Licensee: Channel Nine of Orlando, Box 999, Orlando, Fla. 32802.

Studio: 639 West Central 32805.

Telephone: 305-841-9000. TWX: 810-850-0179.

Mailing Address: Box 999, Orlando, Fla. 32802.

Ownership: A joint venture of Mid-Florida TV Corp., Comint Corp., TV 9 Inc., 28.33% each; Florida Heartland TV Inc., 10%; Central 9 Corp., 5%.

Began Operation: Feb. 1, 1958 by Mid-Florida Inc. Interim operation began April 1, 1969 (Television Digest, Vol. 9:14). Settlement agreement among interim operators approved by FCC June 30, 1981.

Represented (sales) by Blair Television.

Represented (legal) by Dow, Lohnes & Albertson; Wilkes, Artis, Hedrick & Lane.

Represented (engineering) by A. D. Ring & Associates.

### Personnel:

WALTER M. WINDSOR, general manager.  
CLIFTON L. CONLEY, asst. gen. mgr. & general sales manager.  
CLIFFORD S. PINE, operations manager.  
BOB JORDAN, news director.  
MIKE STORMS, sports director.  
RICHARD FLYNN, business manager.  
HARRY N. HANDLEY, director of special projects.  
WILLIAM D. JONES, national sales manager.  
PAUL D. WARNOCK, chief engineer.  
BRUCE BAKER, local sales director.  
WALTER S. McDOWELL, promotion director.

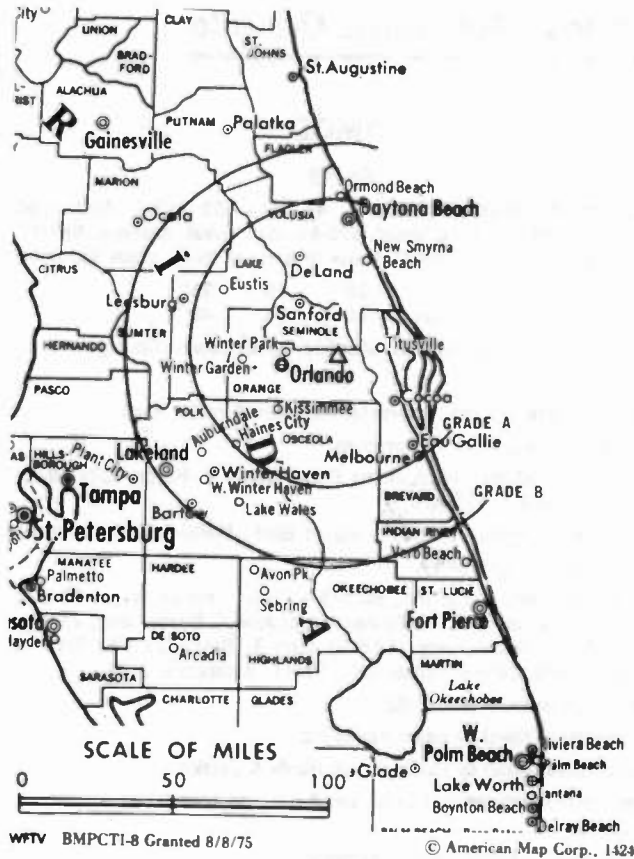
Highest One Hour Rate: \$2000.

Highest 30 Sec. Rate: \$1200.

NETWORK BASE HOURLY RATE: \$1400.

Total Households: © MSI Consumer Market Data as of 1/1/83 TV Homes: TV% and Circulation © 1983 Arbitron County coverage based on Arbitron study.

Net Weekly Circulation	State County	Total Households	TV Households	%
<b>FLORIDA</b>				
50% & Over	Brevard	110,600	109,300	99
	Flagler	5,200	5,100	98
	Highlands	21,100	20,700	98



Net Weekly Circulation	State County	Total Households	TV Households	%
50% & Over	Indian River	26,100	25,600	98
	Lake	45,700	45,100	99
	Marion	51,500	50,200	98
	Orange	187,100	185,200	99
	Osceola	21,400	21,000	98
	Seminole	73,100	72,200	99
	Sumter	9,500	9,300	98
	Volusia	116,400	115,000	99
<b>FLORIDA</b>				
Between 25-49%	Citrus	26,800	26,200	98
	Okeechobee	7,900	7,800	99
	Polk	125,100	123,500	99
<b>FLORIDA</b>				
Between 5-24%	Dixie	2,900	2,800	96
	Gilchrist	2,300	2,200	98
	Hardee	6,700	6,600	99
	Levy	8,000	7,700	96
	Putnam	20,100	19,800	99
<b>Station Totals</b>		<b>867,500</b>	<b>855,300</b>	<b>98</b>
<b>Net Weekly Circulation (1983)</b>			<b>670,300</b>	
<b>Average Daily Circulation (1983)</b>			<b>429,200</b>	



# Florida-Melbourne-Orlando

## WMOD

Ch. 43

Technical Facilities: Channel No. 43 (644-650 MHz). Authorized power: 4200-kw max. visual, 570-kw max. aural. Antenna: 969-ft. above av. terrain, 1005-ft. above ground, 1046-ft. above sea level.

Latitude 28° 18' 26"  
Longitude 80° 54' 48"

Transmitter: Deseret Ranches, Star Rte. 1250, Osceola County.

News Service: AP.

Satellite Earth Stations: 9.1-meter steerable; 5-meter fixed.

Network Service: None, independent.

Licensee: Southern Broadcasting Corp., 1000 S. Harbor City Blvd., Melbourne, Fla. 32901.

Studio: 4450 Enterprise Court, Rodes Blvd., Melbourne, Fla. 32935.

Telephone: 305-676-3443.

Ownership: BMS Bcstg. Inc., 66.075%; Louis Frey Jr., pres., 32.1%; Nelle H. Ayres, 1.8%. BMS ownership: John C. Boyce, pres., 22.5%; Carolyn C. Moore, secy., 17.5%; Jerry T. Boyce, 22.5%; Ruth H. Starr, 20%; John C. Stone, 15%; Paul F. Arceneaux, 2.5%.

Began Operation: July 5, 1982.

Represented (sales) by Adam Young Inc.

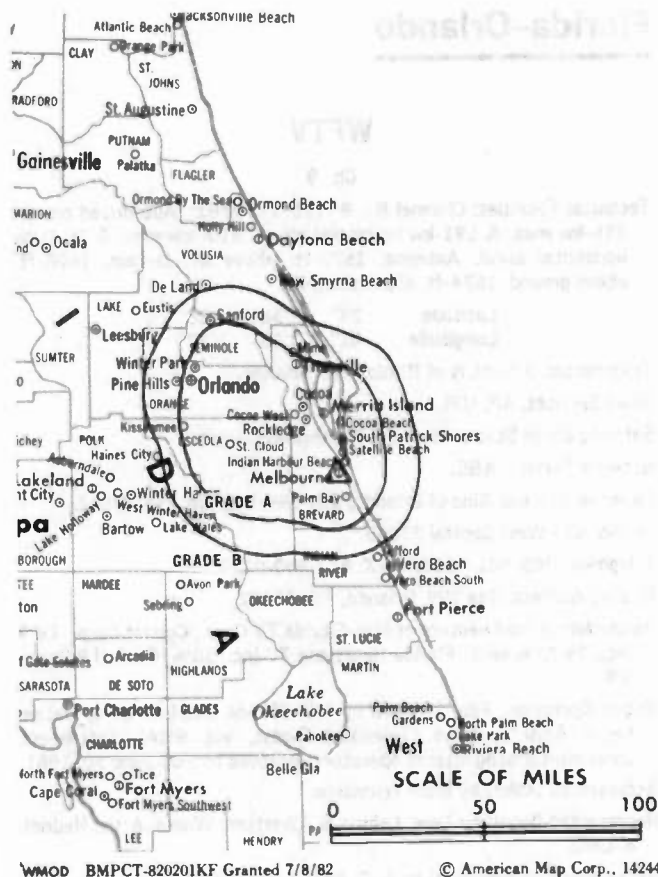
Represented (legal) by Fawer, Brian, Hardy & Zatzkis.

Represented (engineering) by Kessler & Gehman Associates.

Personnel:

MICHAEL STARR, general manager.

Rates: Not available.



# SHOW US YOUR TREES

... and we'll show you the forest. Call toll free and without obligation at (800) 424-8036.

*Analysis of Competing Technologies*  
*Financial Analysis and Evaluation*  
*Systems Valuation and Appraisals*  
*Systems Design and Engineering*

*Professional Management & Marketing*  
*Operations Analysis*  
*Refinancing Strategy*  
*Software Delivery Technologies Analysis*

*System Construction Monitoring & Analysis*  
*Expert Testimony*  
*Regulatory Affairs*  
*Special Research Projects*

## MALARKEY-TAYLOR ASSOCIATES

Telecommunications Finance, Management and Engineering Consultants

1301 Pennsylvania Ave., NW Washington, DC 20004 (202) 737-2300 Telex 64809

# Florida--Orlando

**WOFL**

Ch. 35

Technical Facilities: Channel No. 35 (596-602 MHz). Authorized power: 2570-kw max. & 646-kw horizontal visual, 126-kw aural. Antenna: 1470-ft. above av. terrain, 1486-ft. above ground, 1549-ft. above sea level.

Latitude 28° 36' 17"

Longitude 81° 10' 13"

Transmitter: Chuluota-Christmas Rd., 3.7-mi. N of Bithlo.

News Service: UPI.

Satellite Earth Station: Microdyne; 7-meter.

Network Service: None, independent.

Licensee: Meredith Corp., Box 5729, 2300 S. Orange Blossom Trail, Orlando, Fla. 32855.

Studio: 2300 S. Orange Blossom Trail 32855.

Telephone: 305-422-0035.

Ownership: Meredith Corp., 100%. For other interests, see Group Ownership of TV Stations.

Began Operation: March 31, 1974. Left air Sept. 29, 1976. Sale to Omega Communications approved by FCC June 15, 1979 (Television Digest, Vol. 19:28). Resumed operation Oct. 15, 1979. FCC, April 4, 1983, approved sale of 60% to Meredith Corp., 40% owner.

Represented (sales) by MMT Sales Inc.

Represented (legal) by Haley, Bader & Potts.

Represented (engineering) by A. D. Ring & Associates.

Personnel:

NORRIS REICHEL, vice president & general manager.

MARTY ROSS, general sales manager.

GEORGE WILSON, news director.

ALLEN LYNCH, chief engineer.

Highest 30 Sec. Rate: \$800.

Total Households: © MSI Consumer Market Data as of 1/1/83 TV Homes: TV% and Circulation © 1983 Arbitron County coverage based on Arbitron study.

Net Weekly Circulation	State County	Total Households	TV Households	%
<b>FLORIDA</b>				
<b>50% &amp; Over</b>	Brevard	110,600	109,300	99
	Orange	187,100	185,200	99
	Osceola	21,400	21,000	98
	Seminole	73,100	72,200	99
	Volusia	116,400	115,000	99



Net Weekly Circulation	State County	Total Households	TV Households	%
<b>FLORIDA</b>				
<b>Between 25-49%</b>	Flagler	5,200	5,100	98
	Lake	45,700	45,100	99
	Sumter	9,500	9,300	98
<b>FLORIDA</b>				
<b>Between 5-24%</b>	Indian River	26,100	25,600	98
	Marion	51,500	50,200	98
	Polk	125,100	123,500	99
<b>Station Totals</b>		<b>771,700</b>	<b>761,500</b>	<b>98</b>
<b>Net Weekly Circulation (1983)</b>				<b>379,400</b>
<b>Average Daily Circulation (1983)</b>				<b>182,600</b>

# Florida—West Palm Beach

**WFLX**

Ch. 29

Technical Facilities: Channel No. 29 (560-566 MHz). Authorized power: 2544-kw max. & 692-kw horizontal visual, 138-kw horizontal aural. Antenna: 1500-ft. above av. terrain, 1533-ft. above ground, 1549-ft. above sea level.

Latitude 26° 34' 37"  
Longitude 80° 14' 32"

Transmitter: 2.3-mi. W of Hwy. 441 & 0.7-mi. S of Lantana Rd., near Green Acres City.

Satellite Earth Station: Scientific-Atlanta; 7-meter.

Network Service: None, independent.

Licensee: Malrite of Florida Inc., Euclid Ave. & E. 12th St., Cleveland, Ohio 44115.

Studio: 4130 Blue Heron Blvd., West Palm Beach 33404.

Telephone: 305-845-2929.

Ownership: See Malrite under Group Ownership of Television Stations.

Began Operation: Oct. 1, 1982.

Represented (sales) by Petry Television Inc.

Represented (legal) by Shrinsky, Weitzman & Eisen.

Represented (engineering) by Ralph Evans Associates.

Personnel:

CARL E. HIRSCH, president.

MURRAY J. GREEN, vice president & general manager.

ALAN FRANK, general sales manager.

DONITA WELSH, program director.

BUTCH FIGURELLA, chief engineer.

Rates: On request.

Total Households: © MSI Consumer Market Data as of 1/1/83 TV Homes: TV% and Circulation © 1983 Arbitron County coverage based on Arbitron study.

Net Weekly Circulation	State County	Total Households	TV Households	%
<b>FLORIDA</b>				
Between 5-24%	Broward	461,900	458,500	99
	Hendry	6,700	6,500	97
	Martin	29,800	29,300	98
	Okeechobee	7,900	7,800	99
	Palm Beach	262,400	258,500	99
	St Lucie	37,000	36,400	98
Station Totals		805,700	797,000	98
Net Weekly Circulation (1983)			141,000	
Average Daily Circulation (1983)			54,100	



**Media Brokerage Specialist  
CATV, TV and Radio**

**THE  
TED HEPBURN  
COMPANY**

**Ted Hepburn, President Todd Hepburn, VP, CATV Division  
Heidi Hepburn-Jepsen, VP, Small Markets  
P.O. Box 42401, Cincinnati, Ohio 45242 (513) 791-8730**

# Florida—West Palm Beach

## WPEC

Ch. 12

Technical Facilities: Channel No. 12 (204-210 MHz). Authorized power: 316-kw visual, 56.2-kw aural. Antenna: 980-ft. above av. terrain, 1027-ft. above ground, 1049-ft. above sea level.

Latitude 26° 35' 17"  
Longitude 80° 12' 28"

Transmitter: Intersection U.S. Hwy. 441 & State Rd. 812.

News Services: AP, ABC, NIWS, CNN Headline News.

Satellite Earth Station: Scientific-Atlanta; 7-meter.

Network Service: ABC.

Licensee: PEC Communications Inc., Fairfield Dr., West Palm Beach, Fla. 33407.

Studio: Fairfield Dr., West Palm Beach, Fla. 33407.

Telephone: 305-844-1212. TWX: 510-952-7656.

Ownership: Photo Electronics Corp., 80%; Alex W. Dreyfoos Jr., pres., 12.4%; George W. Mergens, exec. v.p., 7.6%.

Began Operation: Jan. 1, 1955. Sale to present owners by Royal American Industries Inc. approved by FCC Oct. 26, 1973. Sale to Royal American (66.33% owned by Bankers Life & Casualty Co.) by Rand Bcstg. & Bertram Lebhar approved in 1964 (Television Digest, Vol. 4:9). Previous sale to Rand Broadcasting & Lebhar by RKO Teleradio Pictures Inc. approved May 16, 1957 by FCC (Vol. 13:12, 20). RKO purchase from J. Robert Meachem interests was approved July 27, 1955 by FCC (Vol. 11:27, 31).

Represented (sales) by Katz Television.

Represented (legal) by Cohn & Marks.

### Personnel:

ALEX W. DREYFOOS JR., president.  
GEORGE W. MERGENS, executive vice president.  
ROBERT C. WIEGAND, general manager.  
ROBERT LAWSON JR., general sales manager.  
CONNIE ALBINO, national sales manager.  
CIL FRAZIER, creative services manager.  
BILL CRAFTON, news director.  
ALLEN STERNBERG, production & special projects manager.  
GEORGE DANNER, engineering & systems manager.  
THOM MOODY, program manager.

Highest 30 Sec. Rate (Oct. 1981): \$1000.

NETWORK BASE HOURLY RATE: \$350

Total Households: © MSI Consumer Market Data as of 1/1/83 TV Homes: TV% and Circulation © 1983 Arbitron County coverage based on Arbitron study.

Net Weekly Circulation	State County	Total Households	TV Households	%
50% & Over	<b>FLORIDA</b>			
	Glades	2,500	2,400	96
	Martin	29,800	29,300	98
	Okeechobee	7,900	7,800	99
	Palm Beach	262,400	258,500	99
	St Lucie	37,000	36,400	98



Net Weekly Circulation	State County	Total Households	TV Households	%
<b>FLORIDA</b>				
Between 25-49%	Broward	461,900	458,500	99
	Hendry	6,700	6,500	97
	Indian River	26,100	25,600	98
<b>Station Totals</b>		<b>834,300</b>	<b>825,000</b>	<b>98</b>
<b>Net Weekly Circulation (1983)</b>			<b>411,200</b>	
<b>Average Daily Circulation (1983)</b>			<b>196,900</b>	

**TELEVISION DIGEST ACTION UPDATES**  
— Cable, TV, Radio

**EXPOSURE PLUS FOR ADVERTISERS.**

Your ad in the Action Updates guarantees you repeated exposure at no extra cost, because industry leaders keep the weekly Action Updates for reference throughout the year.

For complete advertising information, call COLLECT-202/872-9200.

# Florida-Palm Beach

**WPTV**

Ch. 5

Technical Facilities: Channel No. 5 (76-82 MHz). Authorized power: 100-kw visual, 10-kw aural. Antenna: 990-ft. above av. terrain, 1031-ft. above ground, 1049-ft. above sea level.

Latitude 26° 35' 20"  
Longitude 80° 12' 43"

Transmitter: Near Green Acres City & Lantana Rd.

News Services: AP, UPI, NBC.

Satellite Earth Station: Microdyne; 7-meter.

Network Service: NBC.

Licensee: Scripps-Howard Bcstg. Co., Box 510, Palm Beach, Fla. 33480.

Studio: 622 N. Flagler Dr., West Palm Beach, Fla. 33401.

Telephone: 305-655-5455. TWX: 510-952-7606.

Ownership: Scripps-Howard Bcstg. Co., 100%. See Group Ownership of TV Stations.

Began Operation: Aug. 22, 1954. Sale to present owner by John H. Phipps approved by FCC Dec. 27, 1961 (Television Digest, Vol. 17:37; 1:14). Sale as WJNO-TV to Phipps by George H. Buck-Theodore Granik interests approved Oct. 3, 1956 (Vol. 12:37, 40).

Represented (sales) by Blair Television.

Represented (legal) by Baker & Hostetler.

**Personnel:**

- WILLIAM J. BROOKS, general manager.
- JAMES H. KNIGHT, asst. gen. manager & general sales manager.
- ARVO KATAJISTO, operations manager.
- DENNIS GERGITS, national sales manager.
- DOUG WOLFMUELLER, local sales manager.
- EDWARD J. ROOS, engineering manager.
- ROBERT HOWICK, news director.
- JOHN L. RAY, manager, broadcast services.

Highest 30 Sec. Rate (July 1983): \$1000.

NETWORK BASE HOURLY RATE: \$450.

Total Households: © MSI Consumer Market Data as of 1/1/83 TV Homes: TV% and Circulation © 1983 Arbitron County coverage based on Arbitron study.

Net Weekly Circulation	State County	Total Households	TV Households	%
<b>50% &amp; Over</b>	<b>FLORIDA</b> Indian River	26,100	25,600	98



WPTV BMPCT-1862 Granted 3/15/54

© American Map Corp., 14244

Net Weekly Circulation	State County	Total Households	TV Households	%
<b>50% &amp; Over</b>	Martin	29,800	29,300	98
	Okeechobee	7,900	7,800	99
	Palm Beach	262,400	258,500	99
	St Lucie	37,000	36,400	98
<b>FLORIDA</b>				
<b>Between 25-49%</b>	Broward	461,900	458,500	99
	Glades	2,500	2,400	96
	Hendry	6,700	6,500	97
<b>Station Totals</b>		<b>834,300</b>	<b>825,000</b>	<b>98</b>
<b>Net Weekly Circulation (1983)</b>			<b>529,300</b>	
<b>Average Daily Circulation (1983)</b>			<b>297,300</b>	

# Florida—Fort Pierce-Stuart-Vero Beach-Palm Beach

**WTVX**

Ch. 34

Technical Facilities: Channel No. 34 (590-596 MHz). Authorized power: 5000-kw max. & 3394-kw horizontal visual, 438-kw aural. Antenna: 1492-ft. above av. terrain, 1520-ft. above ground, 1549-ft. above sea level.

Latitude 27° 07' 19.5"  
Longitude 80° 23' 20.5"

Transmitter: 7.3-mi. SW of Palm City, Fla.

News Services: AP, UPI, CBS.

Network Service: CBS.

Licensee: WTUV Inc., Box 3434, Fort Pierce, Fla. 33454.

Studios: 3601 N. 25th St., Fort Pierce, Fla. 33450. Suite 734 2000 Palm Beach Lakes Blvd., West Palm Beach, Fla. 33404.

Telephones: 305-464-3434/305-686-3434.

Ownership: Frank K. Spain, pres., 35%; Perrin Purvis, v.p., 10%; Margaret H. Spain, 35%; Letha M. Spain, 20%. For other interests, see WTVA, Tupelo, Miss.

Began Operation: April 5, 1966. Sale to present owners by Ruhl W. Koblegard, et al., approved by FCC Jan. 15, 1979.

Represented (sales) by Avery-Knodel Inc.

Represented (legal) by Arent, Fox, Kintner, Plotkin & Kahn.

Personnel:

LYNWOOD WRIGHT, general manager.

JOAN VAN DYKE, programming.

MILTON PATRICK, chief engineer.

SHANNON TURNER, operations manager.

ROBERT MORFORD, news director.

JAY OLIVER, sales & marketing manager.

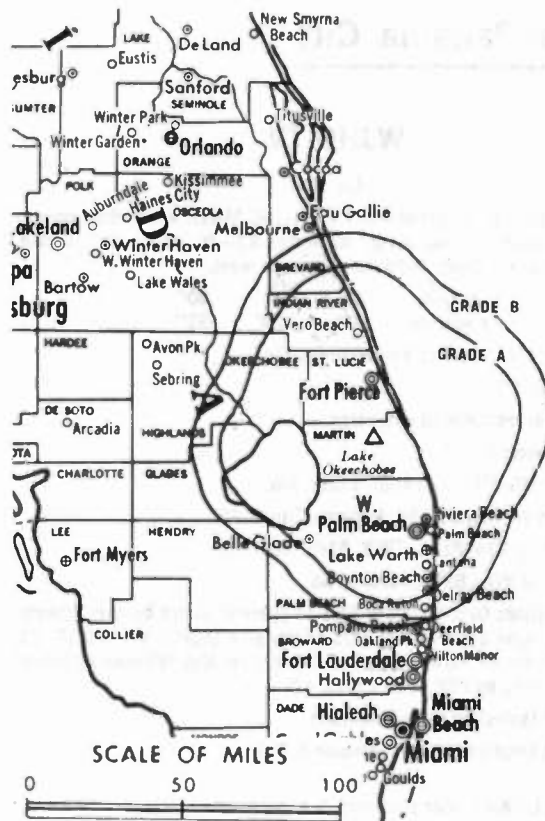
Highest One Hour Rate: \$2000.

Highest 30 Sec. Rate: \$500.

NETWORK BASE HOURLY RATE: \$175

Total Households: © MSI Consumer Market Data as of 1/1/83 TV Homes: TV% and Circulation © 1983 Arbitron County coverage based on Arbitron study.

Net Weekly Circulation	State County	Total Households	TV Households	%
<b>FLORIDA</b>				
50% & Over	Glades	2,500	2,400	96
	Indian River	26,100	25,600	98
	Martin	29,800	29,300	98
	Okeechobee	7,900	7,800	99
	St Lucie	37,000	36,400	98



WTVX BPCT-5175 Granted 5/30/79

© American Map Corp., 14244

Net Weekly Circulation	State County	Total Households	TV Households	%
<b>FLORIDA</b>				
Between 25-49%	Palm Beach	262,400	258,500	99
<b>FLORIDA</b>				
Between 5-24%	Hendry	6,700	6,500	97
<b>Station Totals</b>		<b>372,400</b>	<b>366,500</b>	<b>98</b>
<b>Net Weekly Circulation (1983)</b>			<b>162,400</b>	
<b>Average Daily Circulation (1983)</b>			<b>86,700</b>	

For Group Ownership of TV Stations, consult Index



# Florida-Panama City

## WJHG-TV

Ch. 7

Technical Facilities: Channel No. 7 (174-180 MHz). Authorized power: 316-kw visual, 34-kw aural. Antenna: 870-ft. above av. terrain, 887-ft. above ground, 1026-ft. above sea level.

Latitude 30° 26' 00"  
Longitude 85° 24' 51"

Transmitter: 4 mi. NNE of Youngstown, Fla.

News Service: AP.

Satellite Earth Station: In operation.

Network Service: NBC.

Licensee: WJHG-TV Inc., Panama City, Fla.

Studio: 8195 W. Highway 98, Panama City 32401.

Telephone: 904-234-2125. TWX: 510-730-7341.

Ownership: See WALB-TV, Albany, Ga.

Began Operation: Dec. 1, 1953. Sale to present owner by Mel Wheeler approved June 29, 1960 by FCC (Television Digest, Vol. 16:19, 21, 28). Transfer of 96% from J. D. Manly to Mel Wheeler approved Nov. 20, 1957 by FCC (Vol. 13:43, 47).

Represented (sales) by Katz Television.

Represented (legal) by Wiley, Johnson & Rein.

Personnel:

RAY HOLLOWAY, vice president & general manager.

ROGER JONES, sales manager/program director.

JACK CRUSAN, production manager.

SCOTT CLARK, chief engineer.

Highest One Hour Rate (Dec. 1982): \$1200.

Highest 30 Sec. Rate (Dec. 1982): \$600.


NETWORK BASE HOURLY RATE: \$550.

Total Households: © MSI Consumer Market Data as of 1/1/83 TV Homes: TV% and Circulation © 1983 Arbitron County coverage based on Arbitron study.

Net Weekly Circulation	State County	Total Households	TV Households	%
50% & Over	<b>ALABAMA</b>			
	Geneva	8,900	8,700	98
	Houston	28,300	28,000	99
	<b>FLORIDA</b>			
	Bay	37,900	37,400	99
	Calhoun	3,500	3,400	97
	Franklin	2,900	2,800	96
	Gulf	3,700	3,600	97
	Holmes	5,700	5,500	96
	Jackson	14,100	13,600	97
	Liberty	1,500	1,500	100
	Okaloosa	40,800	40,300	99
	Walton	8,800	8,600	98
	Washington	5,700	5,600	97
<b>GEORGIA</b>				
Seminole	3,300	3,200	97	



SCALE OF MILES



WJHG-TV BPCT-3267 Granted 12/31/63

© American Map Corp., 14244

Net Weekly Circulation	State County	Total Households	TV Households	%
Between 25-49%	<b>ALABAMA</b>			
	Coffee	13,900	13,700	99
	Dale	15,200	15,000	99
	<b>FLORIDA</b>			
	Gadsden	13,000	12,600	97
	Leon	60,200	59,100	98
	Wakulla	4,200	4,100	98
	<b>GEORGIA</b>			
	Decatur	8,800	8,600	98
	Miller	2,700	2,600	96
Between 5-24%	<b>ALABAMA</b>			
	Covington	14,500	14,300	99
	Henry	5,600	5,500	98
	<b>FLORIDA</b>			
	Jefferson	3,800	3,700	97
	Madison	5,100	4,900	96
	Taylor	6,300	6,100	97
	<b>GEORGIA</b>			
	Early	4,600	4,500	98
	Station Totals		323,000	316,900
Net Weekly Circulation (1983)			171,400	
Average Daily Circulation (1983)			88,300	

# Florida-Panama City

## WMBB

Ch. 13

Technical Facilities: Channel No. 13 (210-216 MHz). Authorized power: 316-kw visual, 63-kw aural. Antenna: 1403-ft. above av. terrain, 1464-ft. above ground, 1549-ft. above sea level.

Latitude 30° 22' 05"  
Longitude 85° 12' 24"

Transmitter: 0.5-mi. E of Frink, E side of State Hwy. 73.

News Service: AP.

Satellite Earth Stations: Andrew, 9.3-meter & 4.5-meter; Avantek receivers.

Network Service: NBC.

Licensee: Octagon Broadcasting Co., Box 1340, Panama City, Fla. 32402.

Studio: 232 Harrison Ave.

Telephone: 904-769-2313. TWX: 510-738-7536.

Mailing Address: Box 1340, Panama City, Fla. 32402.

Ownership: Agronomics Inc., 100%. Anthony C. Kupris, pres., 100%; John A. Kupris, v.p.; Mary R. Kupris, secy.-treas. Principals also own WAXA(TV), Anderson, S.C.

Began Operation: Oct. 4, 1973. Sale to present owner by Denver Brannen estate, Luther Edwin Thomas, et al., approved by FCC Feb. 28, 1977 (Television Digest, Vol. 16:52).

Represented (sales) by Avery-Knodel Inc.; Busby, Finch, Lathom & Widman (Atlanta & Dallas).

Represented (legal) by Pepper & Corazzini.

Represented (engineering) by Robert L. Purcell Associates Inc.

### Personnel:

A. C. KUPRIS, president.  
DOUGLAS M. GRIMM, general manager.  
ROB DOLL, sales manager.  
PATTI CLEMENTS, program director.  
BRIAN CLEMENTS, promotion coordinator.  
STEVE COOK, production manager.  
CHRIS BURGBACHER, chief engineer.

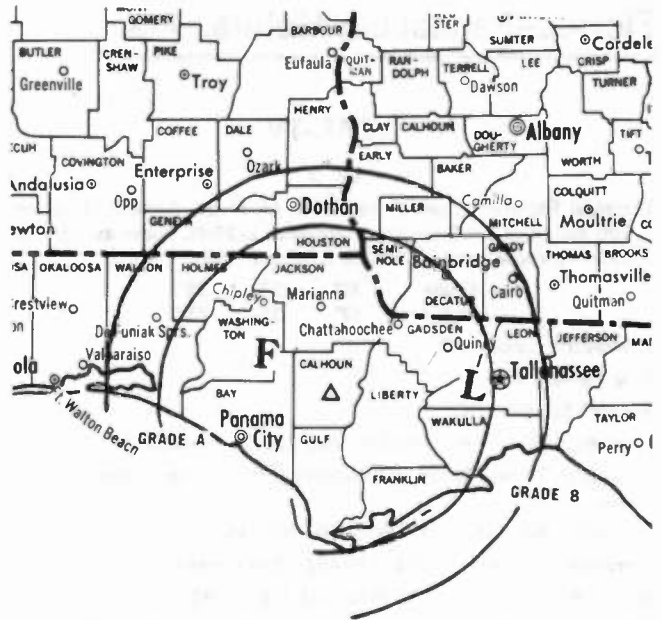
Highest One Hour Rate: \$1200.

Highest 30 Sec. Rate (July 22, 1983): \$400.

NETWORK BASE HOURLY RATE: \$425.

Total Households: © MSI Consumer Market Data as of 1/1/83 TV Homes: TV% and Circulation © 1983 Arbitron County coverage based on Arbitron study.

Net Weekly Circulation	State County	Total Households	TV Households	%
50% & Over	<b>ALABAMA</b>			
	Geneva	8,900	8,700	98
	<b>FLORIDA</b>			
	Bay	37,900	37,400	99
	Calhoun	3,500	3,400	97
	Franklin	2,900	2,800	96
	Gadsden	13,000	12,600	97
	Gulf	3,700	3,600	97
	Holmes	5,700	5,500	96
	Jackson	14,100	13,600	97
	Liberty	1,500	1,500	100
	Wakulla	4,200	4,100	98
	Walton	8,800	8,600	98



### SCALE OF MILES



WMBB BPC-T-4865 Granted 7/29/75

© American Map Corp., 14244

Net Weekly Circulation	State County	Total Households	TV Households	%
50% & Over	Washington	5,700	5,600	97
	<b>GEORGIA</b>			
	Seminole	3,300	3,200	97
Between 25-49%	<b>ALABAMA</b>			
	Henry	5,600	5,500	98
	Houston	28,300	28,000	99
	<b>FLORIDA</b>			
	Leon	60,200	59,100	98
	<b>GEORGIA</b>			
	Decatur	8,800	8,600	98
	Miller	2,700	2,600	96
Between 5-24%	<b>ALABAMA</b>			
	Coffee	13,900	13,700	99
	Covington	14,500	14,300	99
	Dale	15,200	15,000	99
	<b>FLORIDA</b>			
	Jefferson	3,800	3,700	97
	Okaloosa	40,800	40,300	99
<b>GEORGIA</b>				
	Early	4,600	4,500	98
	Mitchell	6,800	6,600	97
	Terrell	4,100	4,000	98
Station Totals		322,500	316,500	98
Net Weekly Circulation (1983)				139,100
Average Daily Circulation (1983)				74,000

# Florida-Pensacola-Mobile, Ala.

## WEAR-TV

Ch. 3

Technical Facilities: Channel No. 3 (60-66 MHz). Authorized power: 100-kw visual, 14.8-kw aural. Antenna: 1220-ft. above av. terrain, 1284-ft. above ground, 1394-ft. above sea level.

Latitude 30° 37' 38"  
Longitude 87° 37' 31"

Transmitter: Loxley, Ala.

News Service: AP.

Network Service: ABC.

Licensee: Rollins Telecasting Inc., Box 12278, Pensacola, Fla. 32581.

Studios: U.S. Hwy. 90, W of Pensacola & Van Antwerp Bldg., Mobile, Ala.

Telephone: 904-455-7311. TWX: 510-737-7952.

Telephones: 205-438-9030 & 205-432-0533 (Mobile).

Mailing Address: Box 12278, Pensacola, Fla. 32581.

Ownership: Rollins Inc., 100%. For other interests, see Group Ownership of TV Stations.

Began Operation: Jan. 13, 1954. Sale to present owners by Charles W. Smith, Mel Wheeler and associates approved May 6, 1959 (Television Digest, Vol. 15:14, 19).

Represented (sales) by Blair Television.

Represented (legal) by Pepper & Corazzini.

### Personnel:

BOB GROOTHAND, general manager.  
ROBERT SHIELDS, general sales manager.  
MAX LAIL, local sales manager.  
NONIA FURGYE, national sales manager.  
J. LANDON SMITH, production & promotion manager.  
AL CROUCH, news director.  
SUE STRAUGHN, traffic & public service manager.  
HARRY BABB, chief engineer.

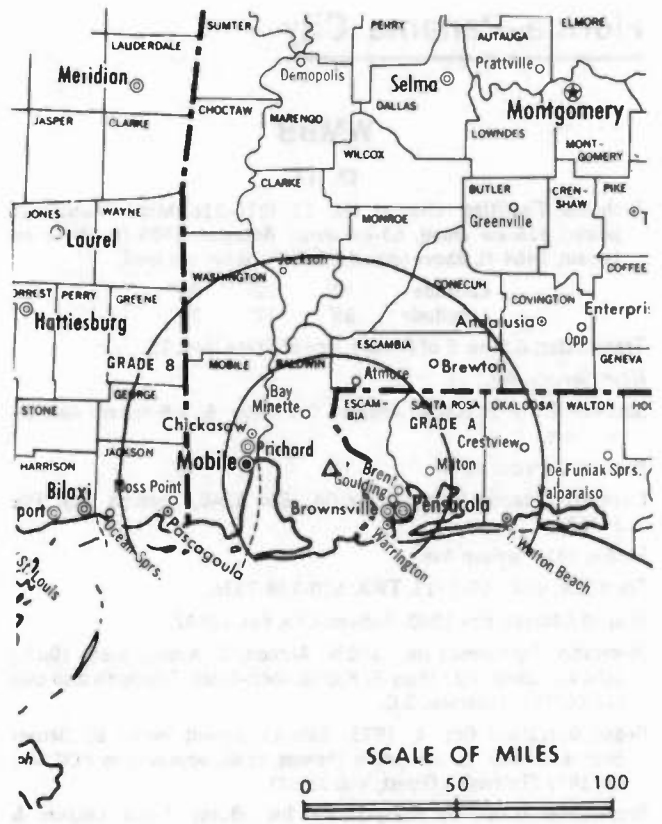
Highest One Hour Rate: \$3000.

Highest 30 Sec. Rate: \$1000.

NETWORK BASE HOURLY RATE: \$950.

Total Households: © MSI Consumer Market Data as of 1/1/83 TV Homes: TV% and Circulation © 1983 Arbitron County coverage based on Arbitron study.

Net Weekly Circulation	State County	Total Households	TV Households	%
<b>50% &amp; Over</b>	<b>ALABAMA</b>			
	Baldwin	29,000	28,700	99
	Clarke	9,200	9,000	98
	Conecuh	5,500	5,400	98
	Escambia	13,100	12,900	98
	Mobile	130,900	129,900	99
	Monroe	7,700	7,500	97
	Washington	5,600	5,500	98
<b>FLORIDA</b>	Escambia	86,500	85,700	99
	Okaloosa	40,800	40,300	99
	Santa Rosa	20,700	20,500	99



WEAR-TV BMPCT-5313 Granted 7/22/59

© American Map Corp., 14244

Net Weekly Circulation	State County	Total Households	TV Households	%
<b>50% &amp; Over</b>	<b>MISSISSIPPI</b>			
	George	5,100	5,000	99
	Jackson	40,800	40,400	99
<b>Between 25-49%</b>	<b>ALABAMA</b>			
	Choctaw	5,600	5,400	97
	Covington	14,500	14,300	99
	<b>MISSISSIPPI</b>			
Greene	3,200	3,100	97	
<b>Between 5-24%</b>	<b>ALABAMA</b>			
	Butler	7,500	7,400	98
	Hale	5,100	4,900	97
	Wilcox	4,500	4,300	97
	<b>FLORIDA</b>			
	Walton	8,800	8,600	98
	<b>MISSISSIPPI</b>			
Harrison	55,500	55,000	99	
Perry	3,400	3,300	97	
Stone	3,300	3,200	97	
Wayne	6,500	6,300	98	
<b>Station Totals</b>		<b>512,800</b>	<b>506,600</b>	<b>98</b>
<b>Net Weekly Circulation (1983)</b>			<b>362,800</b>	
<b>Average Daily Circulation (1983)</b>			<b>229,800</b>	

# Florida-Sarasota-Bradenton

## WXLT-TV

Ch. 40

Technical Facilities: Channel No. 40 (626-632 MHz). Authorized power: 2871-kw visual, 287.1-kw aural. Antenna: 771-ft. above av. terrain, 814-ft. above ground, 849-ft. above sea level.

Latitude 27° 33' 27"  
Longitude 82° 21' 59"

Transmitter: 4.2-mi. ESE of Parrish, Fla.

News Service: AP.

Satellite Earth Stations: Scientific-Atlanta, 7-meter; Microdyne, 4.5-meter.

Network Service: ABC

Licensee: Sarasota-Bradenton Florida Television Co. Inc., Box 940, Sarasota, Fla. 33578.

Studio: 5725 Lawton Dr. Telephone: 813-922-0777.

Mailing Address: Box 940, Sarasota, Fla. 33578.

Ownership: Robert R. Nelson, pres., 60.8%; W. E. Schonek, v.p., 9.8%; Robert W. Nelson, secy.; Clifford E. Beal, treas., 9.8%; Rudolph C. Schonek & John F. Waltz, 9.8% each. Nelson controls WBRD & WDUV-FM, Bradenton, Fla. Robert R. Nelson, R. C. & W. E. Schonek have interest in South Jersey Bcstg. Corp., licensee of WAAT(TV), Wildwood, N.J.

Represented (sales) by Avery-Knodel Inc.

Represented (legal) by Daly, Joyce & Borsari.

Represented (engineering) by A. D. Ring & Associates.

Began Operation: Oct. 23, 1971.

Personnel:

ROBERT R. NELSON, president & general manager.

THOMAS J. JOHNSON, executive sales director.

MIKE BURNHAM, chief engineer.

TOM JOHNSON, sales manager.

Highest One Hour Rate: \$2500.

Highest 30 Sec. Rate: \$350.


NETWORK BASE HOURLY RATE: \$200.

Total Households: © MSI Consumer Market Data as of 1/1/83 TV Homes: TV% and Circulation © 1983 Arbitron County coverage based on Arbitron study.

Net Weekly Circulation	State County	Total Households	TV Households	%
50% & Over	<b>FLORIDA</b>			
	Charlotte	29,500	29,000	98
	De Soto	7,000	6,800	98
	Hardee	6,700	6,600	99
	Manatee	67,400	66,700	99
	Sarasota	98,400	97,200	99



SCALE OF MILES



WXLT-TV BMPCT-7255 Granted 4/14/71

© American Map Corp., 11244

Net Weekly Circulation	State County	Total Households	TV Households	%
<b>FLORIDA</b>				
Between 5-24%	Highlands	21,100	20,700	98
	Hillsborough	257,600	254,600	99
	Pinellas	344,200	340,700	99
<b>Station Totals</b>		<b>831,900</b>	<b>822,300</b>	<b>98</b>
<b>Net Weekly Circulation (1983)</b>			<b>186,800</b>	
<b>Average Daily Circulation (1983)</b>			<b>92,500</b>	

**MALARKEY-TAYLOR ASSOCIATES**  
Telecommunications Finance, Management and Engineering Consultants

1301 Pennsylvania Ave., NW Washington, DC 20004 (202) 737-2300

# Florida-Tallahassee-Thomasville, Georgia

## WCTV

Ch. 6

Technical Facilities: Channel No. 6 (82-88 MHz). Authorized power: 100-kw visual, 19.5-kw aural. Antenna: 1030-ft. above av. terrain, 1010-ft. above ground, 1249-ft. above sea level.

Latitude 30° 39' 46"  
Longitude 84° 12' 36"

Transmitter: Lake Iamonia, Fla.

News Services: AP, UPI.

Satellite Earth Stations: Transmit/receive, Scientific-Atlanta, 7-meter; Scientific-Atlanta, 10-meter.

Network Service: CBS.

Licensee: John H. Phipps Bcstg. Stations Inc., Box 3048, Tallahassee, Fla. 32303.

Studio: Lake Iamonia, Fla.

Telephone: 904-893-6666. TWX: 910-997-0058.

Mailing Address: Box 3048, Tallahassee, Fla. 32303.

Ownership: John H. Phipps Bcstg. Stations Inc.

Began Operation: Sept. 15, 1955.

Represented (sales) by Blair Television.

Represented (legal) by McKenna, Wilkinson & Kittner.

Personnel:

COLIN S. PHIPPS, president.  
FRAN K FLYNN, vice president & general manager.  
JERRY L. WILLIAMS, director of operations & film buyer.  
BOB MORGAN, chief engineer.  
JOHN SIMONS, sales manager.  
DAN KING, news director.

Highest One Hour Rate: \$2200.

Highest 30 Sec. Rate: \$500.


NETWORK BASE HOURLY RATE: \$1300.

Total Households: © MSI Consumer Market Data as of 1/1/83 TV Homes: TV% and Circulation © 1983 Arbitron County coverage based on Arbitron study.

Net Weekly Circulation	State County	Total Households	TV Households	%
50% & Over	<b>FLORIDA</b>			
	Calhoun	3,500	3,400	97
	Franklin	2,900	2,800	96
	Gadsden	13,000	12,600	97
	Hamilton	3,200	3,100	97
	Jefferson	3,800	3,700	97
	Lafayette	1,600	1,500	94
	Leon	60,200	59,100	98
	Liberty	1,500	1,500	100
	Madison	5,100	4,900	96
	Suwannee	8,500	8,200	96
	Taylor	6,300	6,100	97
	Wakulla	4,200	4,100	98
	<b>GEORGIA</b>			
	Atkinson	2,000	1,900	95
	Baker	1,200	1,200	100
	Berrien	4,900	4,700	97
	Brooks	5,300	5,200	98
	Colquitt	12,900	12,700	98
Cook	4,800	4,700	98	
Decatur	8,800	8,600	98	
Early	4,600	4,500	98	
Echols	900	900	100	
Grady	6,900	6,800	99	
Lanier	2,100	2,000	95	
Lowndes	24,300	23,700	98	



### SCALE OF MILES



WCTV BPCT-2591 Granted 6/5/59

© American Map Corp., 14244

Net Weekly Circulation	State County	Total Households	TV Households	%
50% & Over	Miller	2,700	2,600	96
	Mitchell	6,800	6,600	97
	Seminole	3,300	3,200	97
	Thomas	13,300	13,100	98
	Tift	11,500	11,200	97
Worth	6,100	6,000	98	
Between 25-49%	<b>FLORIDA</b>			
	Dixie	2,900	2,800	96
	Gulf	3,700	3,600	97
Jackson	14,100	13,600	97	
Between 5-24%	<b>GEORGIA</b>			
	Calhoun	1,700	1,600	94
	Clinch	2,300	2,200	96
	Dougherty	35,200	34,700	98
	Lee	4,100	4,000	98
Turner	3,100	3,000	97	
Between 5-24%	<b>ALABAMA</b>			
	Henry	5,600	5,500	98
Houston	28,300	28,000	99	
Between 5-24%	<b>FLORIDA</b>			
	Columbia	13,400	13,100	98
	Gilchrist	2,300	2,200	98
	Holmes	5,700	5,500	96
Washington	5,700	5,600	97	
Between 5-24%	<b>GEORGIA</b>			
	Ben Hill	6,100	5,900	97
	Coffee	9,400	9,200	97
	Dooly	3,800	3,700	97
	Irwin	3,300	3,200	97
	Quitman	800	800	100
	Webster	900	900	100
	<b>Station Totals</b>		<b>388,600</b>	<b>379,700</b>
<b>Net Weekly Circulation (1983)</b>			<b>242,200</b>	
<b>Average Daily Circulation (1983)</b>			<b>160,200</b>	

# Florida-Tallahassee

## WECA

Ch. 27

Technical Facilities: Channel No. 27 (548-554 MHz). Authorized power: 1416-kw max. & 566.2-kw horizontal visual, 283-kw max. & 113.2-kw horizontal aural. Antenna: 867-ft. above av. terrain, 900-ft. above ground, 1045-ft. above sea level.

Latitude 30° 34' 29"  
Longitude 84° 12' 05"

Transmitter: E side of U.S. 319, 6.6-mi. NNE of Tallahassee city limits.

News Services: UPI, ABC, Newscope.

Satellite Earth Station: Scientific-Atlanta, 4.6-meter; Microdyne receivers.

Network Service: ABC.

Licensee: Allen Communications Inc., Box 13327, Tallahassee, Fla. 32308.

Studio: E side of U.S. 319, 6.6-mi. NNE of Tallahassee city limits.

Mailing Address: Box 13327, Tallahassee 32308.

Telephone: 904-893-3127. TWX: 810-931-3715.

Ownership: E. C. Allen, pres., 100%.

Began Operation: Sept. 16, 1976.

Represented (sales) by Avery-Knodel Inc.

Represented (legal) by Cordon & Jacob.

Represented (engineering) by Edward F. Lorentz & Associates.

### Personnel:

E. C. ALLEN, president.

JAMES J. MATTHEWS, vice president & general manager.

BOB PERETIK, general sales manager.

JIM KNIGHT, news director.

BILL BLACK, regional sales manager.

KATHY SMITH, business manager.

LYNNE STEPHENSON, program director/production coordinator.

STACEY SCOGGIN, traffic manager.

Highest 30 Sec. Rate: \$350.

NETWORK BASE HOURLY RATE: \$125.

Total Households: © MSI Consumer Market Data as of 1/1/83 TV Homes: TV% and Circulation © 1983 Arbitron County coverage based on Arbitron study.

Net Weekly Circulation	State County	Total Households	TV Households	%
<b>50% &amp; Over</b>	<b>FLORIDA</b>			
	Gadsden	13,000	12,600	97
	Jefferson	3,800	3,700	97
	Leon	60,200	59,100	98
	Madison	5,100	4,900	96
	<b>GEORGIA</b>			
Grady	6,900	6,800	99	
Thomas	13,300	13,100	98	



WECA BPCT-4562 Granted 1/30/74

© American Map Corp., 14244

Net Weekly Circulation	State County	Total Households	TV Households	%
<b>Between 25-49%</b>	<b>FLORIDA</b>			
	Taylor	6,300	6,100	97
	Wakulla	4,200	4,100	98
	<b>GEORGIA</b>			
	Berrien	4,900	4,700	97
	Brooks	5,300	5,200	98
	Colquitt	12,900	12,700	98
	Decatur	8,800	8,600	98
	Mitchell	6,800	6,600	97
	<b>Between 5-24%</b>	<b>FLORIDA</b>		
Calhoun		3,500	3,400	97
Hamilton		3,200	3,100	97
Suwannee		8,500	8,200	96
<b>GEORGIA</b>				
Cook		4,800	4,700	98
Lanier		2,100	2,000	95
Lowndes		24,300	23,700	98
Worth		6,100	6,000	98
<b>Station Totals</b>			<b>204,000</b>	<b>199,300</b>
<b>Net Weekly Circulation (1983)</b>				<b>95,300</b>
<b>Average Daily Circulation (1983)</b>				<b>47,000</b>

# MEN TARGET/AID SEPARATES THE FROM THE BOYS

TARGET/AID can bring a whole new perspective to broadcast advertising. Now you can determine more than just the specific demographics of a broadcast audience; you can see what kind of consumers those numbers represent.

**ARBITRON RATINGS**



# Florida-Tallahassee

## WTWC

Ch. 40

Technical Facilities: Channel No. 40 (626-632 MHz). Authorized power: 3390-kw max. & 750-kw horizontal visual, 339-kw max. & 75-kw horizontal aural. Antenna: 880-ft. above av. terrain, 814-ft. above ground, 1049-ft. above sea level.

Latitude 30° 35' 09"  
Longitude 84° 14' 09"

Transmitter: 2-mi. NW of Bradfordville.

News Services: AP, CNN.

Satellite Earth Stations: In operation.

Network Service: NBC.

Grantee: Holt Robinson Television Inc., Drawer 3010, Hattiesburg, Miss. 39401.

Studio: 8440 Deer Lake Rd., Tallahassee, Fla. 32312.

Telephone: 904-878-4340.

Mailing Address: Box 12518, Tallahassee, Fla. 32317.

Ownership: Robert N. Robinson, chmn.; Carl S. Lightsey, pres.; Bill Fouch, exec. v.p.; Eugene T. Tibbett Jr., v.p.; Charles W. Holt, secy.-treas.; Holt-Robinson Communications Corp., 100%. HRCC ownership: Charles W. Holt, chmn.-secy., 70%; Robert N. Robinson, pres., 20%; Connie I. Holt, v.p., 10%. The Holts & Robinson own WHSY-AM-FM, Hattiesburg, Miss. HRCC owns WHHY-AM-FM, Montgomery, Ala. Charles Holt owns WHNY(AM), McComb, Miss.

Began Operation: April 21, 1983.

Represented (sales) by Adam Young Inc.

Represented (legal) by Gardner, Carton & Douglas.

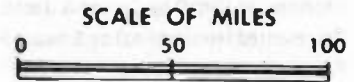
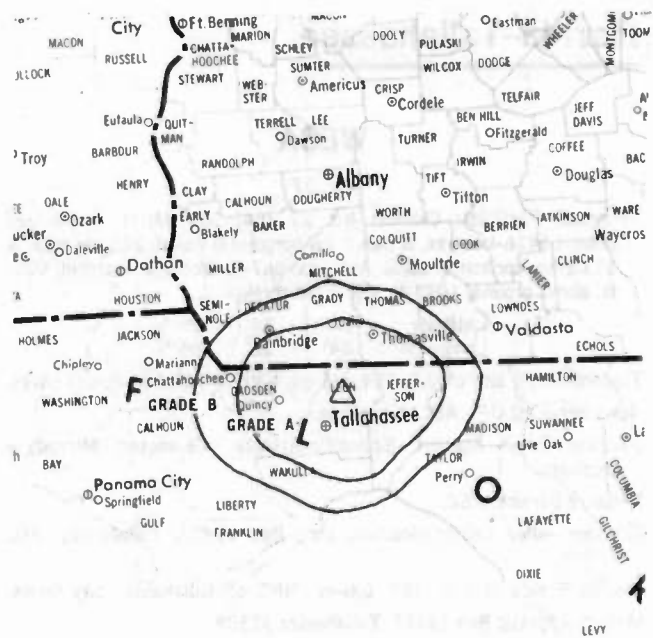
Represented (engineering) by du Treil & Rackley, P.A.

Personnel:

BILL FOUCH, general manager.

HAROLD STANTON, chief engineer.

Highest 30 Sec. Rate (Oct. 1, 1983): \$320.



WTWC BMPCT-830120KE Granted 2/28/83

© American Map Corp. 14244

For U.S. TV Station Call Letters,  
see page 8

# SHOW US YOUR TREES

... and we'll show you the forest. Call toll free and without obligation at (800) 424-8036.

*Analysis of Competing Technologies*

*Financial Analysis and Evaluation*

*Systems Valuation and Appraisals*

*Systems Design and Engineering*

*Professional Management & Marketing*

*Operations Analysis*

*Refranchising Strategy*

*Software Delivery Technologies Analysis*

*System Construction Monitoring & Analysis*

*Expert Testimony*

*Regulatory Affairs*

*Special Research Projects*

## MALARKEY-TAYLOR ASSOCIATES

Telecommunications Finance, Management and Engineering Consultants

1301 Pennsylvania Ave., NW Washington, DC 20004 (202) 737-2300 Telex 64809

# Florida--Tampa-St. Petersburg

**WXFL**

(formerly WFLA-TV)

Ch. 8

Technical Facilities: Channel No. 8 (180-186 MHz). Authorized power: 302-kw visual, 30.2-kw aural. Antenna: 1037-ft. above av. terrain, 1055-ft. above ground, 1130-ft. above sea level.

Latitude 27° 50' 26"  
Longitude 82° 15' 47"

Transmitter: 14-mi. SE of Tampa.

News Service: NBC.

Satellite Earth Stations: Scientific-Atlanta, 7-meter; Microdyne, 5-meter.

Network Service: NBC.

Licensee: WFLA Inc., 905 Jackson St., Tampa, Fla. 33602.

Studio: 905 Jackson St., Box 1410, Tampa 33601.

Telephone: 813-229-7781. TWX: 810-876-0602.

Ownership: Media General Inc., 100%. Media General also owns Tampa Tribune and Times. For other interests, see Group Ownership of TV Stations.

Began Operation: Feb. 14, 1955.

Represented (sales) by MMT Sales Inc.

Represented (legal) by Cohn & Marks.

Represented (engineering) by David Steel & Associates.

**Personnel:**

- ROBERT SUTTON, president.
- HARRY SMITH, vice president & general manager.
- FRANK DE TILLIO, station manager.
- JACK LYONS, general sales manager.
- LINDA LAWTON, national sales manager.
- DOUG DUPERRAULT, program director.
- ARDELL HILL, production manager.
- TOM HAUFF, news director.
- SALLY SALISBURY, promotion manager.
- PETER HOLST, film editor.
- PATRICK McLAUGHLIN, chief engineer.

Highest 30 Sec. Rate : N.A.

NETWORK BASE HOURLY RATE: \$1650.

Total Households: © MSI Consumer Market Data as of 1/1/83 TV Homes: TV% and Circulation © 1983 Arbitron County coverage based on Arbitron study.

Net Weekly Circulation	State County	Total Households	TV Households	%
<b>50% &amp; Over</b>	<b>FLORIDA</b>			
	Charlotte	29,500	29,000	98
	Citrus	26,800	26,200	98
	De Soto	7,000	6,800	98
	Hardee	6,700	6,600	99
	Hernando	20,600	20,200	98
	Highlands	21,100	20,700	98



WXFL BPCT-4532 Granted 9/18/72

© American Map Corp., 14244

Net Weekly Circulation	State County	Total Households	TV Households	%
<b>50% &amp; Over</b>	Hillsborough	257,600	254,600	99
	Manatee	67,400	66,700	99
	Pasco	93,600	92,300	99
	Pinellas	344,200	340,700	99
	Polk	125,100	123,500	99
	Sarasota	98,400	97,200	99
<b>FLORIDA</b>				
<b>Between 25-49%</b>	Sumter	9,500	9,300	98
<b>FLORIDA</b>				
<b>Between 5-24%</b>	Dixie	2,900	2,800	96
	Gilchrist	2,300	2,200	98
	Lake	45,700	45,100	99
	Lee	94,100	92,700	99
	Levy	8,000	7,700	96
	Marion	51,500	50,200	98
	Osceola	21,400	21,000	98
<b>Station Totals</b>		<b>1,333,400</b>	<b>1,315,500</b>	<b>98</b>
<b>Net Weekly Circulation (1983)</b>			<b>970,000</b>	
<b>Average Daily Circulation (1983)</b>			<b>608,100</b>	

# Florida-Tampa-St. Petersburg

## WFTS

Ch. 28

Technical Facilities: Channel No. 28 (554-560 MHz). Authorized power: 2940-kw max. & 2400-kw horizontal visual, 295-kw max. & 240-kw horizontal aural. Antenna: 990-ft. above av. terrain, 996-ft. above ground, 1078-ft. above sea level.

Latitude 27° 48' 56"  
Longitude 82° 16' 18"

Transmitter: 4.5-mi. SE of Riverview.

News Service: AP.

Satellite Earth Stations: Scientific-Atlanta; 10-meter.

Network Service: None, independent.

Licensee: Family Television Corp., Box 30028, Tampa, Fla. 33630.

Studio: 5401 W. Kennedy Blvd., Tampa, Fla. 33609.

Telephone: 813-877-6315.

Ownership: Ian Wheeler, John A. Grant Jr., K. Russell Peavyhouse, Glenn S. Hooper, Huey L. Johnson Jr., Thomas T. Sessums, E. Wyllys Taylor, Henry A. Ash, Louis de la Parte, 10% each; A. Leon Lowry, Nathaniel W. Tindall II, 5% each.

Began Operation: Dec. 14, 1981.

Represented (sales) by Blair Television.

Represented (legal) by Nixon, Hargrave, Devans & Doyle.

Represented (engineering) by Jules Cohen & Associates.

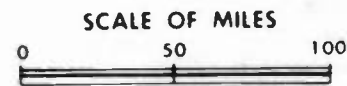
### Personnel:

IAN WHEELER, president & general manager.  
THOMAS WATSON, general sales manager.  
GEORGE HARVEY JR., local sales manager.  
PAT McNAMARA, national sales manager.  
MARTHA WHEELER, program director.  
WALT YOUMANS, chief engineer.

Highest 30 Sec. Rate: \$500.

Total Households: © MSI Consumer Market Data as of 1/1/83 TV Homes: TV% and Circulation © 1983 Arbitron County coverage based on Arbitron study.

Net Weekly Circulation	State County	Total Households	TV Households	%
<b>FLORIDA</b>				
<b>50% &amp; Over</b>	De Soto	7,000	6,800	98
	Hardee	6,700	6,600	99
	Hillsborough	257,600	254,600	99



WFTS BMPCT-811022KG Granted 12/3/81

© American Map Corp., 14244

Net Weekly Circulation	State County	Total Households	TV Households	%
<b>FLORIDA</b>				
<b>Between 25-49%</b>	Manatee	67,400	66,700	99
	Pasco	93,600	92,300	99
	Pinellas	344,200	340,700	99
	Polk	125,100	123,500	99
<b>FLORIDA</b>				
<b>Between 5-24%</b>	Charlotte	29,500	29,000	98
	Citrus	26,800	26,200	98
	Hernando	20,600	20,200	98
	Highlands	21,100	20,700	98
	Sarasota	98,400	97,200	99
<b>Station Totals</b>		<b>1,098,000</b>	<b>1,084,500</b>	<b>98</b>
<b>Net Weekly Circulation (1983)</b>			<b>349,400</b>	
<b>Average Daily Circulation (1983)</b>			<b>130,100</b>	

# Florida—St. Petersburg-Tampa

## WTOG

Ch. 44

Technical Facilities: Channel No. 44 (650-656 MHz). Authorized power: 1950-kw max. & 1410-kw horizontal visual, 195-kw max. & 141-kw horizontal aural. Antenna: 1414-ft. above av. terrain, 1433-ft. above ground, 1508-ft. above sea level.

Latitude 27° 49' 51"  
Longitude 82° 16' 00"

Transmitter: 4-mi. SE of Riverview, Fla.

News Services: INN, ITNA.

Satellite Earth Stations: Scientific-Atlanta, 10-meter; Microdyne, 7-meter.

Network Service: None, independent.

Licensee: Hubbard Broadcasting Inc., 3415 University Ave., St. Paul, Minn.

Studio: 365 105th Terrace NE, St. Petersburg, Fla. 33702.

Telephone: 813-576-4444.

Ownership: See KSTP-TV, St. Paul, Minn.

Began Operation: Nov. 4, 1968.

Represented (sales) by Petry Television Inc.

Represented (legal) by Fletcher, Heald & Hildreth.

Represented (engineering) by Lohnes & Culver.

### Personnel:

DAVID A. OLMSTED, general manager.  
CHARLES DUTCHER, station manager.  
RON INMAN, general sales manager.  
JOSEPH M. HECKEL JR., local & regional sales manager.  
JOHN KAYS, chief engineer.  
TOM WAYNE, news director.

Highest 30 Sec. Rate: \$1300.

Total Households: © MSI Consumer Market Data as of 1/1/83 TV Homes: TV% and Circulation © 1983 Arbitron County coverage based on Arbitron study.

Net Weekly Circulation	State County	Total Households	TV Households	%
<b>50% &amp; Over</b>	<b>FLORIDA</b>			
	Charlotte	29,500	29,000	98
	De Soto	7,000	6,800	98
	Hardee	6,700	6,600	99
	Highlands	21,100	20,700	98
	Hillsborough	257,600	254,600	99
	Manatee	67,400	66,700	99
	Pasco	93,600	92,300	99
	Pinellas	344,200	340,700	99
	Polk	125,100	123,500	99
Sarasota	98,400	97,200	99	



WTOG BPCT-81118KH Granted 1/6/82 © American Map Corp., 14244

Net Weekly Circulation	State County	Total Households	TV Households	%
<b>Between 25-49%</b>	<b>FLORIDA</b>			
	Citrus	26,800	26,200	98
	Hernando	20,600	20,200	98
	Lee	94,100	92,700	99
	Marion	51,500	50,200	98
	Okeechobee	7,900	7,800	99
Osceola	21,400	21,000	98	
<b>Between 5-24%</b>	<b>FLORIDA</b>			
	Brevard	110,600	109,300	99
	Collier	39,500	38,500	97
	Hendry	6,700	6,500	97
	Lake	45,700	45,100	99
	Levy	8,000	7,700	96
	Orange	187,100	185,200	99
Seminole	73,100	72,200	99	
Sumter	9,500	9,300	98	
<b>Station Totals</b>		<b>1,753,100</b>	<b>1,730,000</b>	<b>98</b>
<b>Net Weekly Circulation (1983)</b>				<b>824,700</b>
<b>Average Daily Circulation (1983)</b>				<b>391,200</b>

# Florida-St. Petersburg-Tampa

## WTSP-TV

Ch. 10

Technical Facilities: Channel No. 10 (192-198 MHz). Authorized power: 316-kw visual, 31.6-kw aural. Antenna: 1500-ft. above av. terrain, 1538-ft. above ground, 1549-ft. above sea level.

Latitude 28° 11' 04"  
Longitude 82° 45' 39"

Transmitter: 2.6-mi. N of Tarpon Springs.

News Services: AP, UPI.

Satellite Earth Stations: Harris; 9-meter, 5-meter & 3-meter.

Network Service: ABC.

Licensee: WTSP-TV Inc., Box 10,000, St. Petersburg, Fla. 33733.

Studio: 11450 Gandy Blvd., St. Petersburg 33702.

Telephones: 813-577-1010, St. Petersburg; 813-224-9877, Tampa.

Ownership: Gulf United Corp., 100%. Gulf Broadcast Group: John H. Massey, pres.; David Fitz, v.p., finance. For other interests, see Group Ownership of TV Stations.

Began Operation: July 18, 1965 on interim basis; full time ABC, Sept. 1, 1965. Merger of Rahall Communications with Gulf United approved by FCC July 27, 1978 (Television Digest, Vol. 17:35).

Represented (sales) by Harrington, Righter & Parsons.

Represented (legal) by Arnold & Porter.

Represented (engineering) by Smith & Powstenko.

### Personnel:

LAWRENCE M. CLAMAGE, president & general manager.

JOHN M. PURCELL, vice president & general sales manager.

FRANK SEYMOUR, local sales manager.

MICHAEL CHANDLER, regional sales manager.

ROBERT STONE, production manager.

MICHAEL BEARDSLEY, news director.

P. J. FORD, director of engineering.

MICHAEL STOPNICK, promotion manager.

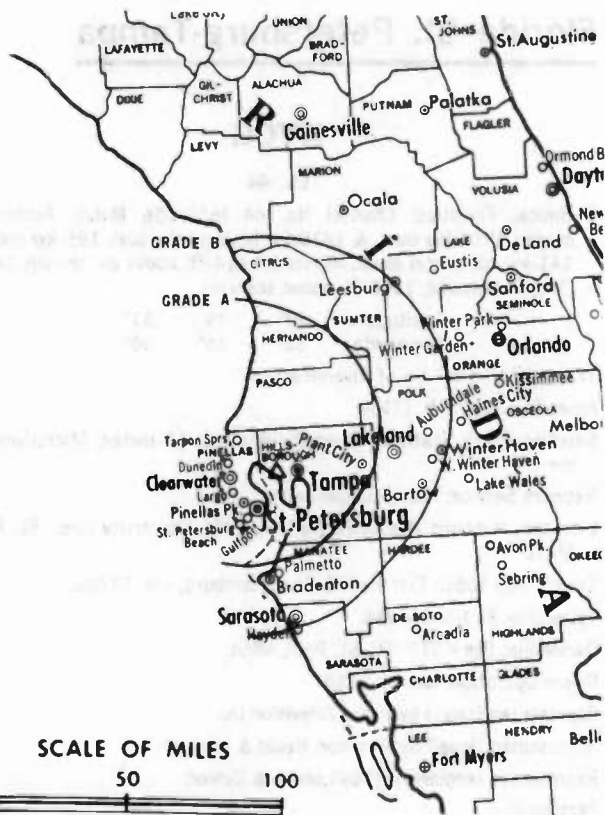
JAYNE BOYD, program manager.

Rates: On request.

NETWORK BASE HOURLY RATE: \$2000.

Total Households: © MSI Consumer Market Data as of 1/1/83 TV Homes: TV% and Circulation © 1983 Arbitron County coverage based on Arbitron study.

Net Weekly Circulation	State County	Total Households	TV Households	%
<b>50% &amp; Over</b>	<b>FLORIDA</b>			
	Citrus	26,800	26,200	98
	Hernando	20,600	20,200	98
	Hillsborough	257,600	254,600	99
	Manatee	67,400	66,700	99



WTSP-TV BMPCT-781214LC Granted 2/2/79

© American Map Corp., 14244

Net Weekly Circulation	State County	Total Households	TV Households	%
<b>50% &amp; Over</b>	Pasco	93,600	92,300	99
	Pinellas	344,200	340,700	99
	Polk	125,100	123,500	99
<b>Between 25-49%</b>	<b>FLORIDA</b>			
	Hardee	6,700	6,600	99
	Levy	8,000	7,700	96
	Sarasota	98,400	97,200	99
	Sumter	9,500	9,300	98
<b>Between 5-24%</b>	<b>FLORIDA</b>			
	Charlotte	29,500	29,000	98
	Dixie	2,900	2,800	96
	Highlands	21,100	20,700	98
	Marion	51,500	50,200	98
<b>Station Totals</b>		<b>1,162,900</b>	<b>1,147,700</b>	<b>98</b>
<b>Net Weekly Circulation (1983)</b>			<b>869,100</b>	
<b>Average Daily Circulation (1983)</b>			<b>549,100</b>	

# Florida-Tampa-St. Petersburg

**WTVT**

Ch. 13

Technical Facilities: Channel No. 13 (210-216 MHz). Authorized power: 316-kw visual, 47.5-kw aural. Antenna: 1416-ft. above av. terrain, 1463-ft. above ground, 1549-ft. above sea level.

Latitude 27° 49' 09"  
Longitude 82° 14' 26"

Transmitter: 4.4-mi. NNE of Balm, Fla.

News Services: AP, UPI.

Satellite Earth Station: Scientific-Atlanta; 7-meter.

Network Service: CBS.

Licensee: Gaylord Broadcasting Co., Box 22013, Tampa 33622.

Studio: 3213 John F. Kennedy Blvd., Tampa 33609.

Telephone: 813-876-1313. TWX: 810-876-0618.

Ownership: Gaylord Broadcasting Co. For officers & other interests, see Group Ownership of TV Stations.

Began Operation: April 1, 1955. Sale to present owners by ex-Gov. Doyle E. Carlton and W. Walter Tison interests approved by FCC July 18, 1956 (Television Digest, Vol. 12:26, 29).

Represented (sales) by TeleRep Inc.

Represented (legal) by Pierson, Ball & Dowd.

Represented (engineering) by A. D. Ring & Associates.

Personnel:

- HARRY APEL, vice president & general manager.
- WILLIAM DIAZ, general sales manager.
- DICK A'HEARN, program manager.
- NEIL SCHWARTZ, national sales manager.
- DON WARGO, regional sales manager.
- RAY DANTZLER, director of public affairs.
- HUGH SMITH, news director.
- VINCENT PARIGI, business manager.
- CHARLES HAMPTON, public service director.
- J. LOWELL OTTO, chief engineer.
- DAN BOGER, production manager.

Rates: On request.

NETWORK BASE HOURLY RATE: \$2175.

Total Households: © MSI Consumer Market Data as of 1/1/83 TV Homes: TV% and Circulation © 1983 Arbitron County coverage based on Arbitron study.

Net Weekly Circulation	State County	Total Households	TV Households	%
<b>50% &amp; Over</b>	<b>FLORIDA</b>			
	Charlotte	29,500	29,000	98
	Citrus	26,800	26,200	98
	De Soto	7,000	6,800	98
	Hardee	6,700	6,600	99
	Hernando	20,600	20,200	98



WTVT BMPCT-6216 Granted 5/9/66

© American Map Corp., 14244

Net Weekly Circulation	State County	Total Households	TV Households	%
<b>50% &amp; Over</b>	Highlands	21,100	20,700	98
	Hillsborough	257,600	254,600	99
	Manatee	67,400	66,700	99
	Pasco	93,600	92,300	99
	Pinellas	344,200	340,700	99
	Polk	125,100	123,500	99
	Sarasota	98,400	97,200	99
<b>Between 25-49%</b>	<b>FLORIDA</b>			
	Sumter	9,500	9,300	98
<b>Between 5-24%</b>	<b>FLORIDA</b>			
	Brevard	110,600	109,300	99
	Lake	45,700	45,100	99
	Levy	8,000	7,700	96
	Marion	51,500	50,200	98
Osceola	21,400	21,000	98	
<b>Station Totals</b>		<b>1,344,700</b>	<b>1,327,100</b>	<b>98</b>
<b>Net Weekly Circulation (1983)</b>			<b>1,034,700</b>	
<b>Average Daily Circulation (1983)</b>			<b>714,600</b>	



# TARGET/AID SEPARATES THE MEN FROM THE BOYS

Even the men 18-24 from the boys 18-24. Not to mention the boys from the girls, the old money from the new money, the Mercedes set from the tractor set from the Mercedes *and* tractor set. . . In fact, TARGET/AID helps to define audiences to a degree never possible before.

TARGET/AID® uses ClusterPlus™, a powerful marketing segmentation tool developed by Donnelley Marketing Information Services and Simmons Market Research Bureau, to profile a market or an audience by lifestyle characteristics. That gives you a big advantage over just age and sex demographics,

**MEN** because lifestyles are much better indicators of the products and services consumers are likely to buy. TARGET/AID can bring a whole new perspective to broadcast advertising.

Now you can determine more than just the specific demographics of a broadcast audience; you can see what kind of *consumers* those numbers represent.

TARGET/AID lets you sharpen and refine your sales and marketing approach. You can differentiate stations, programming and formats from others with seemingly identical audience ratings. Even markets with similar rankings can be totally different when you examine the lifestyles of their populations.

TARGET/AID is the tool that allows you to pinpoint those audience differences and use them to your advantage.

That means a better selling approach for stations and better buying strategies for advertisers.

So whether your audience drives a tractor, or a Mercedes or both, TARGET/AID can help you identify your targets and deliver them more efficiently. Because TARGET/AID defines audiences like never before.

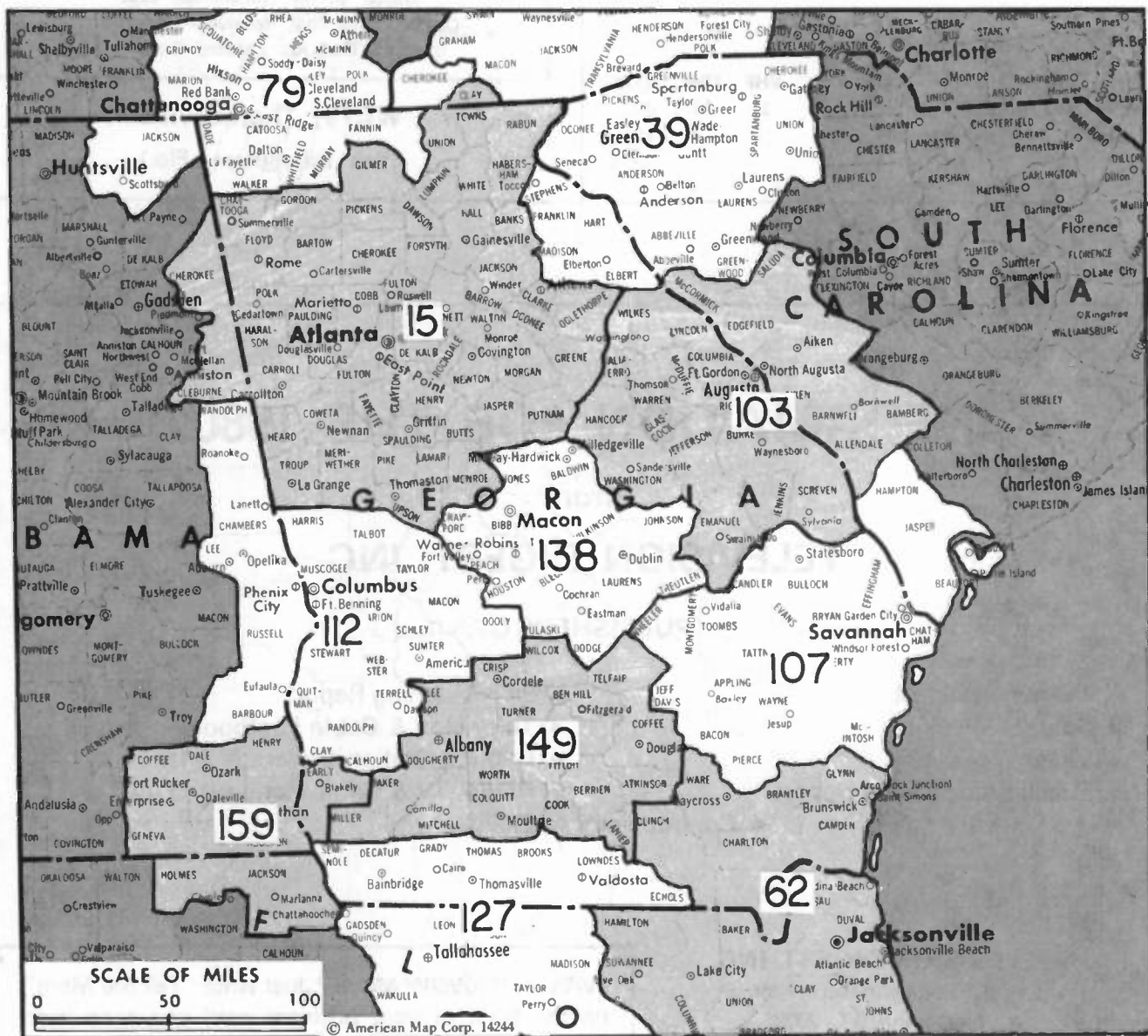
## TARGET/AID—The Ratings and Lifestyle Connection.

Available only from Arbitron Ratings.  
Contact your Arbitron Representative.  
(212) 887-1300

# ARBITRON® RATINGS

**GD** ARBITRON RATINGS COMPANY  
a Control Data Company





Market	Arbitron ADI TV Households	Rank	Arbitron Prime Time TV Households	Rank	Market Area Commercial TV Stations
Atlanta, Ga.	1,117,400	15	657,000	16	WAGA-TV (5), WANX-TV (46), WATL-TV (36), WSB-TV (2), WTBS (17), WVEU (69), WXIA-TV (11)
Greenville-Spartanburg, S.C.- Asheville, N.C.	576,000	39	344,000	33	WGGS-TV (16), WL0S-TV (13), WSPA-TV (7), WYFF-TV (4)
Jacksonville, Fla.	383,100	62	212,000	66	WAWS-TV (30), WJKS-TV (17), WJXT (4), WNFT (47), WTLV (12)
Chattanooga, Tenn.	287,400	79	182,000	75	WDEF-TV (12), WDSI-TV (61), WRCB-TV (3), WTVC (9)
Augusta, Ga.	199,700	103	118,000	102	WAGT (26), WJBF (6), WRDW-TV (12)
Savannah, Ga.	192,700	107	102,000	117	WJCL (22), WSAV-TV (3), WTOG-TV (11)
Columbus, Ga.	183,300	112	124,000	98	WLTZ (38), WRBL (3), WSWS (66), WTVM (9), WXTX (54)
Tallahassee, Fla.	155,700	127	70,000	142	WCTV (6), WECA (27), WTWC (40), WVGA (44)
Macon, Ga.	145,000	138	69,000	145	WCWB-TV (41), WGXA-TV (24), WMAZ-TV (13)
Albany, Ga.	128,200	149	74,000	137	WALB-TV (10), WTSG (31)
Dothan, Ala.	95,500	159	60,000	155	WDHN (18), WTVY (4)

# Georgia

Georgia Station Status as of October 1, 1983

	VHF	UHF	TOTAL
Commercial Television Stations	11	11	22
Educational Television Stations	3	7	10
			<hr/> 32

**State Cross Reference List**  
Communities That Receive Programs of  
Stations That Are Located Elsewhere

**WCTV, Thomasville**  
(See Tallahassee, Fla.)

## INFORMATION FOR THE 1980s

from

### TELEVISION DIGEST, INC.

#### PUBLISHERS OF:

- Television Digest
- Satellite Week
- Video Week
- Public Broadcasting Report
- Early Warning Report
- Television & Cable Factbook
- Cable & Station Coverage Atlas
- Radio, TV & Cable Action Updates
- Communications Daily

#### TELEVISION DIGEST, INC.

1836 Jefferson Place, NW  
Washington, D.C. 20036  
202-872-9200

*WANT TO KNOW MORE?* Just write "Tell Me More" on the back of your business card and send it to Barbara Pratt at Television Digest. OR, call our circulation department collect at 202-872-9200 for information on any of our publications.

# Georgia-Albany

## WALB-TV

Ch. 10

Technical Facilities: Channel No. 10 (192-198 MHz). Authorized power: 316-kw visual, 43.6-kw aural. Antenna: 964-ft. above av. terrain, 1000-ft. above ground, 1362-ft. above sea level.

Latitude 31° 19' 52.00"  
Longitude 83° 51' 43.59"

Transmitter: 2.5-mi. E of Doerun.

News Services: AP, UPI.

Satellite Earth Station: Satcom Technologies; 7-meter.

Network Service: NBC.

Licensee: WALB-TV Inc., Box 3130, Albany, Ga. 31708.

Studio: 1709 Stuart Ave., Albany, Ga. 31707.

Telephone: 912-883-0154. TWX: 810-781-5104.

Ownership: Gray Communications Systems Inc. James H. Gray Sr., pres., 51.48%; Prudential Insurance Co. of America, 4.4%; George H. Nader, 3.2%; others, none with as much as 2%. Also publishes Albany Herald, and owns WJHG-TV Inc., Panama City, Fla.; KTVE(TV) Inc., El Dorado, Ark.-Monroe, La.; Gray Transportation Co. Inc., Gray Communications Consultants Inc.

Began Operation: April 7, 1954.

Represented (sales) by Katz Television.

Represented (legal) by Wiley, Johnson & Rein.

Represented (engineering) by A. D. Ring & Associates.

### Personnel:

RAYMOND E. CAROW, vice president & general manager.

R. DOUGLAS OLIVER, vice president, sales.

JERRY SMITHWICK, general sales manager.

WILLIAM N. WILLIAMS, chief engineer.

SKIP WILLIAMS, production director.

STEPHEN O'BRIEN, director of news.

SUSAN SEIY, traffic manager.

Highest One Hour Rate (Jan. 4, 1982): \$2000.

Highest 30 Sec. Rate (Jan. 4, 1982): \$800.

NETWORK BASE HOURLY RATE: \$1250.

Total Households: © MSI Consumer Market Data as of 1/1/83 TV Homes. TV% and Circulation © 1983 Arbitron County coverage based on Arbitron study.

Net Weekly Circulation	State County	Total Households	TV Households	%
50% & Over	<b>FLORIDA</b>			
	Hamilton	3,200	3,100	97
	Jefferson	3,800	3,700	97
	Madison	5,100	4,900	96
	Taylor	6,300	6,100	97
<b>GEORGIA</b>	Atkinson	2,000	1,900	95
	Baker	1,200	1,200	100
	Ben Hill	6,100	5,900	97
	Berrien	4,900	4,700	97
	Brooks	5,300	5,200	98
	Calhoun	1,700	1,600	94
	Clinch	2,300	2,200	96
	Coffee	9,400	9,200	97
	Colquitt	12,900	12,700	98
	Cook	4,800	4,700	98
	Crisp	7,000	6,800	97
	Decatur	8,800	8,600	98
	Dodge	6,200	6,000	98
	Dooly	3,800	3,700	97
	Dougherty	35,200	34,700	98
	Early	4,600	4,500	98
	Echols	900	900	100
	Grady	6,900	6,800	99
	Irwin	3,300	3,200	97
	Jeff Davls	4,200	4,100	98



WALB-TV BPCT-2497 Granted 12/17/58

© American Map Corp., 14244

Net Weekly Circulation	State County	Total Households	TV Households	%
50% & Over	Lanier	2,100	2,000	95
	Lee	4,100	4,000	98
	Lowndes	24,300	23,700	98
	Macon	4,800	4,600	97
	Miller	2,700	2,600	96
	Mitchell	6,800	6,600	97
	Randolph	3,400	3,300	97
	Seminole	3,300	3,200	97
	Sumter	9,900	9,600	97
	Telfair	4,200	4,000	96
	Terrell	4,100	4,000	98
	Thomas	13,300	13,100	98
	Tift	11,500	11,200	97
	Turner	3,100	3,000	97
Ware	13,300	13,100	98	
Wilcox	2,700	2,600	96	
Worth	6,100	6,000	98	
Between 25-49%	<b>FLORIDA</b>			
	Leon	60,200	59,100	98
	<b>GEORGIA</b>			
	Bacon	3,400	3,300	97
	Bleckley	3,800	3,700	97
Clay	1,200	1,200	100	
Pulaski	3,300	3,200	97	
Between 5-24%	<b>FLORIDA</b>			
	Gadsden	13,000	12,600	97
	Lafayette	1,600	1,500	94
	Suwannee	8,500	8,200	96
	<b>GEORGIA</b>			
Appling	5,400	5,200	96	
Pierce	4,200	4,100	98	
Quitman	800	800	100	
Schley	1,100	1,100	100	
Webster	900	900	100	
Wheeler	1,900	1,800	95	
<b>Station Totals</b>		<b>378,900</b>	<b>369,700</b>	<b>97</b>
<b>Net Weekly Circulation (1983)</b>			<b>264,700</b>	
<b>Average Daily Circulation (1983)</b>			<b>181,300</b>	

# Georgia-Albany

**WTSG**

Ch. 31

Technical Facilities: Channel No. 31 (572-578 MHz). Authorized power: 1580-kw max. & 1200-kw horizontal visual, 240-kw aural. Antenna: 990-ft. above av. terrain, 1000-ft. above ground, 1362-ft. above sea level.

Latitude 31° 19' 52"  
Longitude 83° 51' 43"

Transmitter: N of Rte. 270, 2.5-mi. E of Doerun.

News Service: INN.

Satellite Earth Stations: Microdyne, 7-meter; Skyspan, 4.5 meter; Microdyne & Drake receivers.

Network Service: None, independent.

Licensee: Gordon Communications Co., Box 4050, Albany, Ga. 31706.

Studio: 1211 N. Slappey Blvd., Albany 31706.

Telephone: 912-435-3100.

Ownership: W. Carl Gordon Jr., pres., 85%; Jeff Evans, exec. v.p. & gen. mgr., 15%; Suzanne Gordon, v.p.; George Williamson, secy.-treas.

Began Operation: Feb. 14, 1982.

Represented (sales) by Adam Young Inc.

Represented (legal) by Nixon, Hargrave, Devans & Doyle.

Represented (engineering) by Smith & Powstenko.

Personnel:

JEFF EVANS, exec. vice president & general manager.

FRED PROCISE, general sales manager.

SID PERRY, program/promotion manager.

JOAN HAWKINS, business manager.

Highest 30 Sec. Rate: \$60.

Total Households: © MSI Consumer Market Data as of 1/1/83 TV Homes: TV% and Circulation © 1983 Arbitron County coverage based on Arbitron study.

Net Weekly Circulation	State County	Total Households	TV Households	%
<b>50% &amp; Over</b>	<b>GEORGIA</b>			
	Colquitt	12,900	12,700	98
	Tift	11,500	11,200	97
	Worth	6,100	6,000	98
<b>Between 25-49%</b>	<b>GEORGIA</b>			
	Atkinson	2,000	1,900	95
	Baker	1,200	1,200	100
	Berrien	4,900	4,700	97
	Cook	4,800	4,700	98
	Dougherty	35,200	34,700	98
	Grady	6,900	6,800	99
	Irwin	3,300	3,200	97
	Lee	4,100	4,000	98
	Mitchell	6,800	6,600	97



WTSG BMPCT-800207KH Granted 1/8/81

© American Map Corp., 14244

Net Weekly Circulation	State County	Total Households	TV Households	%
<b>Between 25-49%</b>	Terrell	4,100	4,000	98
	Thomas	13,300	13,100	98
	Turner	3,100	3,000	97

<b>GEORGIA</b>				
Net Weekly Circulation	State County	Total Households	TV Households	%
<b>Between 5-24%</b>	Brooks	5,300	5,200	98
	Calhoun	1,700	1,600	94
	Coffee	9,400	9,200	97
	Crisp	7,000	6,800	97
	Decatur	8,800	8,600	98
	Dodge	6,200	6,000	98
	Dooley	3,800	3,700	97
	Early	4,600	4,500	98
	Lowndes	24,300	23,700	98
	Miller	2,700	2,600	96
	Pulaski	3,300	3,200	97
Randolph	3,400	3,300	97	
Sumter	9,900	9,600	97	
Webster	900	900	100	
<b>Station Totals</b>		<b>211,500</b>	<b>206,700</b>	<b>97</b>
<b>Net Weekly Circulation (1983)</b>				<b>60,100</b>
<b>Average Daily Circulation (1983)</b>				<b>27,200</b>

**THE TED HEPBURN COMPANY**

Media Brokerage Specialist CATV, TV and Radio

Ted Hepburn, President Todd Hepburn, VP, CATV Division  
Heidi Hepburn-Jepsen, VP, Small Markets  
P.O. Box 42401, Cincinnati, Ohio 45242 (513) 791-8730



# Georgia-Atlanta

**WAGA-TV**

Ch. 5



STORER TELEVISION SALES, INC  
A STORER STATION

Technical Facilities: Channel No. 5 (76-82 MHz). Authorized power: 100-kw visual, 10-kw aural. Antenna: 1070-ft. above av. terrain, 1110-ft. above ground, 2049-ft. above sea level.

Latitude 33° 47' 49"  
Longitude 84° 20' 00"

Transmitter: 1551 Briarcliff Rd.

News Services: AP, UPI, CBS, Group W Newsfeed.

Satellite Earth Station: Scientific-Atlanta; 7-meter.

Network Service: CBS.

Licensee: Storer Broadcasting Co., Box 4207, Atlanta, Ga. 30302.

Studio: Box 4207, 1551 Briarcliff Rd. NE, Atlanta 30302.

Telephone: 404-875-5551. TWX: 810-751-8265.

Ownership: Storer Communications Inc. For other interests, see Group Ownership of TV Stations.

Began Operation: March 8, 1949.

Represented (sales) by Storer Television Sales Inc.

Represented (legal) by Warren C. Zwicky.

**Personnel:**

- PAUL RAYMON, vice president & general manager.
- JACK O'HERN, general sales manager.
- VICTOR BRUST, national sales manager.
- DIANNE HARNELL, local sales manager.
- CHUCK LIPTON, director of marketing.
- KINDY JONES, commercial operations manager.
- J. MARC DOYLE, director of program operations.
- GREG GUNN, production manager.
- RICHARD GOSS, promotion manager.
- MARY STIMMEL, director, public affairs.
- ROBERT YOUNG, public service director.
- GENE ADAMS, chief engineer.

Rates: On request.

**NETWORK BASE HOURLY RATE: \$1700.**

Total Households: © MSI Consumer Market Data as of 1/1/83 TV Homes: TV% and Circulation © 1983 Arbitron County coverage based on Arbitron study.

Net Weekly Circulation	State County	Total Households	TV Households	%
<b>50% &amp; Over</b>	<b>ALABAMA</b>			
	Cherokee	6,800	6,700	99
	Cleburne	4,800	4,700	98
	Randolph	7,300	7,200	99
	<b>GEORGIA</b>			
	Baldwin	10,800	10,500	98
	Banks	3,300	3,200	97
	Barrow	8,000	7,900	99
	Bartow	14,700	14,500	99
	Butts	4,300	4,200	98
Carroll	20,200	19,900	99	
Chattooga	8,000	7,900	99	
Cherokee	18,800	18,600	99	
Clarke	28,200	27,700	98	
Clayton	56,100	55,800	99	
Cobb	119,900	119,200	99	
Coweta	14,200	13,900	98	
Dawson	1,700	1,700	100	
De Kalb	185,100	184,200	99	
Douglas	19,300	19,100	99	
Fannin	5,800	5,700	98	
Fayette	11,100	10,900	98	



WAGA-TV BPCT-1879 Granted 8/10/54

© American Map Corp., 14244

Net Weekly Circulation	State County	Total Households	TV Households	%
<b>50% &amp; Over</b>	Floyd	29,900	29,500	99
	Forsyth	10,700	10,600	99
	Fulton	230,900	228,800	99
	Gilmer	4,200	4,100	98
	Gordon	11,000	10,800	99
	Greene	3,900	3,800	97
	Gwinnett	64,300	63,700	99
	Habersham	9,100	8,900	98
	Hall	28,200	27,800	99
	Haralson	6,800	6,700	99
	Heard	2,200	2,200	100
	Henry	13,000	12,800	98
	Jackson	9,100	9,000	98
	Jasper	2,800	2,700	96
	Lamar	4,300	4,200	98
	Lumpkin	3,700	3,600	97
	Madison	6,600	6,500	98
	Meriwether	7,200	7,000	97
	Monroe	5,100	5,000	98
	Morgan	3,900	3,800	97
	Newton	11,900	11,700	98
	Oconee	4,700	4,700	100
	Oglethorpe	3,200	3,100	97
	Paulding	9,700	9,600	99
	Pickens	4,600	4,500	98
	Pike	3,100	3,000	97
	Polk	11,900	11,700	98
	Putnam	3,700	3,600	97
	Rabun	4,200	4,100	98
	Rockdale	13,100	12,900	98
	Spalding	17,100	16,900	99
	Towns	2,300	2,300	100
	Troup	18,400	18,000	98
Union	3,700	3,600	97	
Upson	9,500	9,300	98	
Walton	10,900	10,700	98	
White	3,800	3,700	97	

(Continued on page 251)

Station Totals	1,517,900	1,498,300	98
Net Weekly Circulation (1983)			1,068,100
Average Daily Circulation (1983)			644,100



# Georgia-Atlanta

## WANX-TV

Ch. 46

Technical Facilities: Channel No. 46 (662-668 MHz). Authorized power: 1865-kw max. & 1290-kw horizontal visual, 368.8-kw max. & 251-kw horizontal aural. Antenna: 1070-ft. above av. terrain, 1170-ft. above ground, 2045-ft. above sea level.

Latitude 33° 48' 27"  
Longitude 84° 20' 26"

Holds CP for change to 2333-kw max. & 1762-kw horizontal visual, 233-kw max. & 176-kw horizontal aural, 1088-ft. above av. terrain, 1174-ft. above ground, 2049-ft. above sea level. BPCT-4857.

Transmitter: Briarcliff Rd. & Shepherd Lane.

News Service: UPI.

Satellite Earth Station: Scientific-Atlanta; 10-meter.

Network Service: None, independent.

Grantee: CBN Continental Broadcasting Network Inc., CBN Center, Virginia Beach, Va. 23463.

Studio: 1810 Briarcliff Rd. NE, Atlanta, Ga. 30329.

Mailing Address: Box 98097, Atlanta, Ga. 30359.

Telephone: 404-325-3103.

Ownership: See Group Ownership of TV Stations.

Began Operation: June 6, 1971.

Represented (sales) by Katz Independent TV Sales.

Represented (legal) by Fisher, Wayland, Cooper & Leader.

Represented (engineering) by Edward F. Lorentz & Associates.

### Personnel:

HERMAN RAMSEY, vice president & general manager.

BOB STROUD, general sales manager.

ADA FULLER, film director.

DAVID UHLRICH, production manager.

BECKY LEWIS CONGDON, traffic manager.

Rates: Not available.

Total Households: © MSI Consumer Market Data as of 1/1/83 TV Homes: TV% and Circulation © 1983 Arbitron County coverage based on Arbitron study.

Net Weekly Circulation	State County	Total Households	TV Households	%
<b>50% &amp; Over</b>	<b>GEORGIA</b>			
	Barrow	8,000	7,900	99
	Butts	4,300	4,200	98
	Clayton	56,100	55,800	99
	Cobb	119,900	119,200	99
	Haralson	6,800	6,700	99
	Lamar	4,300	4,200	98
	Paulding	9,700	9,600	99
	Rockdale	13,100	12,900	98
	<b>Between 25-49%</b>	<b>ALABAMA</b>		
Calhoun		41,700	41,300	99
Chambers		14,000	13,800	99
<b>GEORGIA</b>				
Bartow		14,700	14,500	99
Carroll		20,200	19,900	99
Cherokee		18,800	18,600	99
Clarke		28,200	27,700	98
De Kalb		185,100	184,200	99
Douglas		19,300	19,100	99
Fayette		11,100	10,900	98
Floyd		29,900	29,500	99
Forsyth		10,700	10,600	99
Fulton		230,900	228,800	99
Gordon		11,000	10,800	99
Gwinnett		64,300	63,700	99
Hall		28,200	27,800	99
Henry		13,000	12,800	98
Jackson		9,100	9,000	98
Lumpkin		3,700	3,600	97
Meriwether		7,200	7,000	97
Monroe	5,100	5,000	98	



WANX-TV BPCT-4857 Granted 7/29/75

© American Map Corp., 14244

Net Weekly Circulation	State County	Total Households	TV Households	%
<b>Between 25-49%</b>	Morgan	3,900	3,800	97
	Newton	11,900	11,700	98
	Oconee	4,700	4,700	100
	Pickens	4,600	4,500	98
	Pike	3,100	3,000	97
	Polk	11,900	11,700	98
	Spalding	17,100	16,900	99
	Troup	18,400	18,000	98
	Walton	10,900	10,700	98

Net Weekly Circulation	State County	Total Households	TV Households	%
<b>Between 5-24%</b>	<b>ALABAMA</b>			
	Cherokee	6,800	6,700	99
	Cleburne	4,800	4,700	98
	Randolph	7,300	7,200	99
	Talladega	25,300	24,900	99
	<b>GEORGIA</b>			
	Baldwin	10,800	10,500	98
	Banks	3,300	3,200	97
	Bibb	54,800	54,100	99
	Catoosa	13,600	13,500	99
	Chattooga	8,000	7,900	99
	Coweta	14,200	13,900	98
	Dawson	1,700	1,700	100
	Gilmer	4,200	4,100	98
	Greene	3,900	3,800	97
Habersham	9,100	8,900	98	
Hart	6,600	6,500	98	
Heard	2,200	2,200	100	
Houston	27,400	27,100	99	
Jasper	2,800	2,700	96	
Jones	6,000	5,900	98	
Madison	6,600	6,500	98	
Murray	7,300	7,100	98	
Muscogee	60,200	59,600	99	
Peach	6,800	6,700	99	
Putnam	3,700	3,600	97	
Stephens	8,100	7,900	98	

(Continued on page 252)

Station Totals	1,552,400	1,535,200	98
Net Weekly Circulation (1983)			518,600
Average Daily Circulation (1983)			208,600

# Georgia-Atlanta

## WATL-TV

Ch. 36

Technical Facilities: Channel No. 36 (602-608 MHz). Authorized power: 2682-kw max. & 2030-kw horizontal visual, 402.3-kw max. & 304.5-kw horizontal aural. Antenna: 1086-ft. above av. terrain, 1170-ft. above ground, 2045-ft. above sea level.

Latitude 33° 48' 27"  
Longitude 84° 20' 26"

Transmitter: Briarcliff Rd. at Shepherd Lane.

Satellite Earth Station: Microdyne; 7-meter.

Network Service: None, independent.

Licensee: WATL-TV Inc., 575 Ponce de Leon Ave., Atlanta, Ga. 30308.

Studio: 575 Ponce de Leon Ave., Atlanta, Ga. 30308.

Telephone: 404-892-3636.

Ownership: D. R. Jones, chmn., 25.12%; Sillerman Morrow Bcstg. Group, 50%; B. M. Taylor, 11.88%; Thomas D. Jones, 2.7%; D. Richard Jones III, 2.55%; Ed Herlihy, 2.5%; others, none with as much as 3%. Sillerman Morrow owns WALL(AM) & WKGL(FM), Middletown & WJJB(FM), Hyde Park, N.Y.; WRAN(AM), Dover, N.J.; WHMP-AM-FM, Northampton, Mass.

Began Operation: Oct. 13, 1954; left air May 31, 1955. Resumed operation under ownership of U.S. Communications Aug. 16, 1969; left air March 30, 1971. Sale to D. R. Jones, et al., approved by FCC July 14, 1974. Resumed operation July 5, 1976. Sale to present owners approved Oct. 13, 1982.

Represented (sales) by Seltel Inc.

Represented (legal) by Bryan, Cave, McPheeters & McRoberts.

Represented (engineering) by Jules Cohen & Associates.

### Personnel:

ROBERT F. X. SILLERMAN, president.  
EDWARD H. HERLIHY, vice president & general manager.  
S. S. S. KHALSA, business manager.  
MATT FILLA, national sales manager.  
RON LEPPIG, local sales manager.  
DON HESS, program manager.  
HOWELL UPCHURCH, production manager.  
BETSY BARRON, traffic manager.

Highest 30 Sec. Rate: \$1000.

Total Households: © MSI Consumer Market Data as of 1/1/83 TV Homes: TV% and Circulation © 1983 Arbitron County coverage based on Arbitron study.

Net Weekly Circulation	State County	Total Households	TV Households	%
Between 25-49%	<b>GEORGIA</b>			
	Carroll	20,200	19,900	99
	Cobb	119,900	119,200	99
	De Kalb	185,100	184,200	99
	Forsyth	10,700	10,600	99
	Newton	11,900	11,700	98
	Walton	10,900	10,700	98
Between 5-24%	<b>ALABAMA</b>			
	Cherokee	6,800	6,700	99
	<b>GEORGIA</b>			
	Banks	3,300	3,200	97
	Barrow	8,000	7,900	99
	Bartow	14,700	14,500	99
	Butts	4,300	4,200	98
	Chattooga	8,000	7,900	99
	Cherokee	18,800	18,600	99
	Clarke	28,200	27,700	98



WATL-TV BMPCT-6999 Granted 4/25/69

© American Map Corp. 14244

Net Weekly Circulation	State County	Total Households	TV Households	%
Between 5-24%	Clayton	56,100	55,800	99
	Coweta	14,200	13,900	98
	Douglas	19,300	19,100	99
	Fayette	11,100	10,900	98
	Floyd	29,900	29,500	99
	Fulton	230,900	228,800	99
	Gordon	11,000	10,800	99
	Gwinnett	64,300	63,700	99
	Hall	28,200	27,800	99
	Haralson	6,800	6,700	99
	Heard	2,200	2,200	100
	Henry	13,000	12,800	98
	Jackson	9,100	9,000	98
	Jasper	2,800	2,700	96
	Lamar	4,300	4,200	98
	Lumpkin	3,700	3,600	97
	Madison	6,600	6,500	98
	Meriwether	7,200	7,000	97
	Monroe	5,100	5,000	98
	Morgan	3,900	3,800	97
Oconee	4,700	4,700	100	
Oglethorpe	3,200	3,100	97	
Paulding	9,700	9,600	99	
Pickens	4,600	4,500	98	
Pike	3,100	3,000	97	
Putnam	3,700	3,600	97	
Rabun	4,200	4,100	98	
Rockdale	13,100	12,900	98	
Spalding	17,100	16,900	99	
Troup	18,400	18,000	98	
<b>Station Totals</b>		<b>1,062,300</b>	<b>1,051,200</b>	<b>98</b>
<b>Net Weekly Circulation (1983)</b>			<b>231,800</b>	
<b>Average Daily Circulation (1983)</b>			<b>74,200</b>	

# Georgia-Atlanta

## WSB-TV

Ch. 2

Technical Facilities: Channel No. 2 (54-60 MHz). Authorized power: 100-kw visual, 20-kw aural. Antenna: 1037-ft. above av. terrain, 1076-ft. above ground, 2049-ft. above sea level.

Latitude 33° 45' 51"  
Longitude 84° 21' 42"

Transmitter: 766 Willoughby Way NE.

News Services: AP, UPI.

AM Affiliate: WSB, 50-kw, 750 kHz.

FM Affiliate: WSB-FM, 100-kw, 98.5 MHz (No. 253), 770-ft.

Satellite Earth Stations: Scientific-Atlanta; 10-meter & 7-meter.

Network Service: ABC.

Licensee: Cox Communications Inc., 1601 W. Peachtree.

Studio: 1601 W. Peachtree St. NE, Atlanta 30309.

Telephone: 404-897-7000. TWX: 810-751-3532.

Ownership: Division of Cox Communications Inc. which is a publicly held corp. William Schwartz, pres. & chief exec. officer; Walter C. Liss Jr., pres., broadcast div.; Michael Kievman, senior exec. v.p., broadcast div. Cox Communications Inc. is 55.9% owned by James M. Cox Jr. estate, Anne Cox Chambers & Barbara Cox Anthony, personally or through trusts. Cox also operates WHIO-TV-AM-FM, Dayton; WSOC-TV-AM-FM, Charlotte; WPXI(TV), Pittsburgh; KDNL-TV, St. Louis, Mo.; KTVU(TV), Oakland-San Francisco; WIOD & WAIA-FM, Miami, Fla.; KFI & KOST(FM), Los Angeles, Cal.; WLIF(FM), Baltimore, Md. & WWSH(FM), Philadelphia & is multiple cable system operator. For other interests, see Newspaper Ownership of Television Stations.

Began Operation: Sept. 29, 1948.

Represented (sales) by TeleRep Inc.

Represented (legal) by Dow, Lohnes & Albertson.

### Personnel:

- FREDERICK R. BARBER JR., v.p. & general manager.
- BROOKE SPECTORSKY, station manager.
- GRACE GILCHRIST, general sales manager.
- RANDY FRASER, local sales manager.
- A. R. VAN CANTFORT, program manager.
- BILL SWENEY, production manager.
- DOUG HENDERSON, director of engineering.
- RABUN MATTHEWS, news director.
- GORDON JONES, controller.
- ELEANOR BROWN, personnel manager.
- DAVID LaFONTAINE, creative services manager.
- LESTER STRONG, executive producer.
- QUENTIN BRADFORD, public affairs director.

Rates: On request.

NETWORK BASE HOURLY RATE: \$3000.

Total Households: © MSI Consumer Market Data as of 1/1/83 TV Homes: TV% and Circulation © 1983 Arbitron County coverage based on Arbitron study.

Net Weekly Circulation	State County	Total Households	TV Households	%
50% & Over	<b>ALABAMA</b>			
	Cherokee	6,800	6,700	99
	Cleburne	4,800	4,700	98
	Randolph	7,300	7,200	99
	<b>GEORGIA</b>			
	Baldwin	10,800	10,500	98
	Banks	3,300	3,200	97
	Barrow	8,000	7,900	99
	Bartow	14,700	14,500	99
	Butts	4,300	4,200	98
	Carroll	20,200	19,900	99
	Chattooga	8,000	7,900	99
	Cherokee	18,800	18,600	99
Clarke	28,200	27,700	98	
Clayton	56,100	55,800	99	



WSB-TV BPCT-2303 Granted 5/6/57

© American Map Corp., 14244

Net Weekly Circulation	State County	Total Households	TV Households	%
50% & Over	Cobb	119,900	119,200	99
	Coweta	14,200	13,900	98
	Dawson	1,700	1,700	100
	De Kalb	185,100	184,200	99
	Douglas	19,300	19,100	99
	Fannin	5,800	5,700	98
	Fayette	11,100	10,900	98
	Floyd	29,900	29,500	99
	Forsyth	10,700	10,600	99
	Fulton	230,900	228,800	99
	Gilmer	4,200	4,100	98
	Gordon	11,000	10,800	99
	Greene	3,900	3,800	97
	Gwinnett	64,300	63,700	99
	Habersham	9,100	8,900	98
	Hall	28,200	27,800	99
	Haralson	6,800	6,700	99
	Heard	2,200	2,200	100
	Henry	13,000	12,800	98
	Jackson	9,100	9,000	98
	Jasper	2,800	2,700	96
	Jones	6,000	5,900	98
	Lamar	4,300	4,200	98
	Lumpkin	3,700	3,600	97
	Madison	6,600	6,500	98
	Meriwether	7,200	7,000	97
	Monroe	5,100	5,000	98
	Morgan	3,900	3,800	97
	Newton	11,900	11,700	98
	Oconee	4,700	4,700	100
Oglethorpe	3,200	3,100	97	
Paulding	9,700	9,600	99	
Pickens	4,600	4,500	98	
Pike	3,100	3,000	97	
Polk	11,900	11,700	98	
Putnam	3,700	3,600	97	
Rabun	4,200	4,100	98	

(Continued on page 252)

Station Totals	1,570,800	1,550,200	98
Net Weekly Circulation (1983)		1,126,500	
Average Daily Circulation (1983)		719,400	

# Georgia-Atlanta

## WTBS

Ch. 17

Technical Facilities: Channel No. 17 (488-494 MHz). Authorized power: 2240-kw max. & 1510-kw horizontal visual, 224-kw max. & 151-kw horizontal aural. Antenna: 1093-ft. above av. terrain, 1042-ft. above ground, 2042-ft. above sea level.

Latitude 33° 46' 57"  
Longitude 84° 23' 20"

Transmitter: 1018 W. Peachtree St. NW.

News Services: AP, UPI, CNN.

Satellite Earth Stations: One Scientific-Atlanta, 11-meter; 5 Scientific-Atlanta, 7-meter.

Network Service: None, independent.

Licensee: Superstation Inc., 1050 Techwood Dr. NW, Atlanta, Ga. 30318.

Studio: 1050 Techwood Dr. NW.

Telephone: 404-827-1717. TWX: 810-751-8568.

Ownership: Turner Broadcasting System Inc. R. E. Turner III, chmn., 87%; others, none with as much as 3%. Turner also owns Cable News Network.

Began Operation: Sept. 1, 1967. Transfer of control from Jack M. Rice, et al., to R. E. Turner approved by FCC Dec. 10, 1969.

Represented (legal) by Pepper & Corazzini.

Represented (sales) by Turner Broadcast Sales.

### Personnel:

- ROBERT WUSSLER, president.
- JAMES KITCHELL, v.p., operations/administration.
- GERRY HOGAN, vice president, sales.
- ROBERT SIEBER, vice president, research.
- GENE WRIGHT, vice president, engineering.
- JACK PETRIK, director of programming.
- JIM WILLIAMS, local sales manager.
- PAM PEARSON, promotion manager.
- SIDNEY PIKE, pres., Turner Program Services.

Rates: On request.

Total Households: © MSI Consumer Market Data as of 1/1/83 TV Homes: TV% and Circulation © 1983 Arbitron County coverage based on Arbitron study.

Net Weekly Circulation	State County	Total Households	TV Households	%
50% & Over	<b>ARKANSAS</b>			
	Jackson	8,100	7,900	98
	<b>COLORADO</b>			
	Summit	4,200	4,000	95
	<b>FLORIDA</b>			
	Okaloosa	40,800	40,300	99
	<b>GEORGIA</b>			
	Barrow	8,000	7,900	99
	Butts	4,300	4,200	98
	Carrall	20,200	19,900	99
	Cherokee	18,800	18,600	99
	Clayton	56,100	55,800	99
	Cobb	119,900	119,200	99
	Coweta	14,200	13,900	98
	De Kalb	185,100	184,200	99
	Douglas	19,300	19,100	99
	Fayette	11,100	10,900	98
	Floyd	29,900	29,500	99
	Forsyth	10,700	10,600	99
	Fulton	230,900	228,800	99
	Glynn	21,100	20,800	99
	Gwinnett	64,300	63,700	99
	Hall	28,200	27,800	99
	Haralson	6,800	6,700	99
	Heard	2,200	2,200	100
	Henry	13,000	12,800	98
	Jasper	2,800	2,700	96
	Jones	6,000	5,900	98
	Lamar	4,300	4,200	98



WTBS BMPCT-7539 Granted 7/31/74

© American Map Corp., 14244

Net Weekly Circulation	State County	Total Households	TV Households	%
50% & Over	Newton	11,900	11,700	98
	Oconee	4,700	4,700	100
	Paulding	9,700	9,600	99
	Pickens	4,600	4,500	98
	Pike	3,100	3,000	97
	Polk	11,900	11,700	98
	Rockdale	13,100	12,900	98
	Spalding	17,100	16,900	99
	Telfair	4,200	4,000	96
	Walton	10,900	10,700	98
	Ware	13,300	13,100	98
	<b>IDAHO</b>			
	Clearwater	3,700	3,600	97
Shoshone	6,900	6,700	97	
<b>KANSAS</b>				
Graham	1,500	1,500	100	
Logan	1,500	1,400	97	
Morton	1,200	1,200	100	
Seward	6,400	6,300	98	
Sherman	3,000	2,900	98	
Stevens	1,700	1,600	94	
<b>KENTUCKY</b>				
Floyd	17,600	17,300	98	
Knott	5,900	5,700	97	
Perry	11,500	11,200	97	
Pike	28,800	28,300	98	
Whitley	12,500	12,300	98	
<b>MISSISSIPPI</b>				
Adams	13,100	12,800	98	
<b>NEW MEXICO</b>				
Coffax	5,200	4,900	94	
Curry	15,200	14,800	97	
Lea North	17,400	17,000	98	
<b>OKLAHOMA</b>				
Kay	20,000	19,800	99	
Woodward	8,300	8,100	98	

(Continued on next page)

Station Totals	44,952,100	44,176,700	98
Net Weekly Circulation (1983)		8,078,700	
Average Daily Circulation (1983)		2,974,100	

**WTBS, Atlanta**  
(Arbitron Data Continued)

Net Weekly Circulation	State County	Total Households	TV Households	%
<b>50% &amp; Over</b>	<b>OREGON</b>			
	Union	9,200	8,600	93
	<b>PENNSYLVANIA</b>			
	Cameron	2,700	2,600	98
	<b>TEXAS</b>			
	Brewster	2,700	2,600	96
	Calhoun	6,900	6,800	98
	Collingsworth	1,800	1,700	94
	Crockett	1,600	1,600	100
	Hemphill	2,100	2,100	100
	Jim Hogg	1,800	1,700	94
	Kinney	800	800	100
	Maverick	8,600	8,100	94
	Presidio	1,700	1,600	94
	Reagan	1,300	1,300	100
	Reeves	4,800	4,700	98
	Sutton	1,800	1,700	94
Upton	1,600	1,600	100	
Val Verde	11,100	10,700	96	
<b>UTAH</b>				
Grand	3,100	2,900	92	
<b>WEST VIRGINIA</b>				
Logan	17,100	16,900	99	
Wood	35,300	34,900	99	
<b>WYOMING</b>				
Hot Springs	2,200	2,100	95	
Sweetwater	16,300	15,600	96	
<b>Between 25-49%</b>	<b>ALABAMA</b>			
	Autauga	11,100	10,900	98
	Calhoun	41,700	41,300	99
	Chambers	14,000	13,800	99
	Cleburne	4,800	4,700	98
	Coffee	13,900	13,700	99
	Colbert	20,100	19,800	99
	Covington	14,500	14,300	99
	Dale	15,200	15,000	99
	Dallas	17,900	17,500	98
	Etowah	38,300	38,000	99
	Franklin	10,900	10,700	98
	Greene	3,700	3,600	97
	Houston	28,300	28,000	99
	Lee	29,200	28,800	98
	Madison	70,400	69,500	99
	Montgomery	72,800	72,000	99
	Morgan	33,100	32,600	99
	Randolph	7,300	7,200	99
	Tuscaloosa	50,100	49,500	99
	<b>ARKANSAS</b>			
	Ashley	9,500	9,300	97
	Benton	31,700	30,900	98
	Boone	10,700	10,400	97
	Clay	8,200	8,000	98
	Columbia	9,800	9,500	97
	Craighead	23,700	23,400	99
	Desha	6,900	6,700	97
	Greene	12,000	11,800	98
	Independence	11,600	11,300	97
	Little River	5,000	4,800	97
	Logan	7,300	7,100	97
	Miller	14,000	13,800	98
	Mississippi	20,100	19,700	98
	Phillips	11,300	10,900	96
	Pike	4,100	4,000	98
	Randolph	6,500	6,300	97
	Union	19,000	18,700	98
	Washington	38,500	37,500	97
	<b>ARIZONA</b>			
	Cochise	31,800	30,600	96
	Graham	7,100	6,700	94
	Greenlee	3,900	3,800	97
	<b>CALIFORNIA</b>			
	Del Norte	7,500	7,000	93
	El Dorado East	12,200	11,700	96
	Siskiyou	16,100	15,000	93

(Arbitron Data Continued)

Net Weekly Circulation	State County	Total Households	TV Households	%
<b>Between 25-49%</b>	<b>COLORADO</b>			
	Alamosa	4,200	4,000	95
	Chaffee	5,200	5,000	96
	Garfield	9,100	8,700	96
	Lake	3,000	2,900	97
	Las Animas	5,500	5,200	94
	Moffat	5,300	5,000	94
	Phillips	1,800	1,800	100
	<b>FLORIDA</b>			
	Alachua	60,900	59,500	98
	Bay	37,900	37,400	99
	Brevard	110,600	109,300	99
	Collier	39,500	38,500	97
Escambia	86,500	85,700	99	
Franklin	2,900	2,800	96	
Indian River	26,100	25,600	98	
Lee	94,100	92,700	99	
Leon	60,200	59,100	98	
Martin	29,800	29,300	98	
Monroe	28,600	27,800	97	
Okeechobee	7,900	7,800	99	
St Lucie	37,000	36,400	98	
Sarasota	98,400	97,200	99	
Suwannee	8,500	8,200	96	
Taylor	6,300	6,100	97	
<b>GEORGIA</b>				
Atkinson	2,000	1,900	95	
Bacon	3,400	3,300	97	
Baldwin	10,800	10,500	98	
Banks	3,300	3,200	97	
Bartow	14,700	14,500	99	
Ben Hill	6,100	5,900	97	
Berrien	4,900	4,700	97	
Bibb	54,800	54,100	99	
Bleckley	3,800	3,700	97	
Chatham	74,800	73,900	99	
Chattahoochee	3,400	3,400	100	
Chattooga	8,000	7,900	99	
Clarke	28,200	27,700	98	
Clay	1,200	1,200	100	
Clinch	2,300	2,200	96	
Coffee	9,400	9,200	97	
Columbia	14,900	14,600	98	
Crisp	7,000	6,800	97	
Dawson	1,700	1,700	100	
Dougherty	35,200	34,700	98	
Elbert	7,000	6,900	99	
Evans	3,100	3,000	97	
Franklin	5,700	5,600	98	
Gordon	11,000	10,800	99	
Greene	3,900	3,800	97	
Habersham	9,100	8,900	98	
Houston	27,400	27,100	99	
Jackson	9,100	9,000	98	
Lanier	2,100	2,000	95	
Laurens	13,200	12,800	97	
Liberty	11,000	10,800	98	
Lowndes	24,300	23,700	98	
Lumpkin	3,700	3,600	97	
Meriwether	7,200	7,000	97	
Monroe	5,100	5,000	98	
Morgan	3,900	3,800	97	
Muscogee	60,200	59,600	99	
Oglethorpe	3,200	3,100	97	
Pulaski	3,300	3,200	97	
Putnam	3,700	3,600	97	
Rabun	4,200	4,100	98	
Richmond	63,300	62,500	99	
Stephens	8,100	7,900	98	
Sumter	9,900	9,600	97	
Talafarro	900	900	100	
Thomas	13,300	13,100	98	
Tift	11,500	11,200	97	
Toombs	8,400	8,100	96	
Troup	18,400	18,000	98	
Turner	3,100	3,000	97	
Union	3,700	3,600	97	
Upson	9,500	9,300	98	
Whitfield	23,900	23,600	99	



WTBS—(Continued)

(Arbitron Data Continued)

Net Weekly Circulation	State County	Total Households	TV Households	%	
Between 25-49%	<b>IOWA</b>				
		Buena Vista	8,000	7,900	99
		Clay	7,800	7,700	98
		Dubuque	31,400	30,900	98
		Emmet	5,000	4,900	97
		Jefferson	6,000	5,900	98
		<b>IDAHO</b>			
		Bannock	24,300	23,700	98
		Blaine	4,700	4,500	96
		Bonneville	23,100	22,800	99
		Cassla	6,400	6,300	98
		Jerome	5,500	5,400	98
		Madison	5,500	5,400	98
		Nez Perce	13,000	12,700	98
	Twin Falls	20,100	19,800	99	
	<b>ILLINOIS</b>				
	Cass	5,800	5,600	97	
	Coles	19,800	19,400	98	
	Douglas	7,500	7,400	99	
	Rock Island	62,600	62,000	99	
	Sangamon	71,600	70,000	98	
	<b>INDIANA</b>				
	Howard	32,200	31,700	99	
	Knox	16,000	15,700	98	
	Perry	6,800	6,600	97	
	Vanderburgh	66,200	64,800	98	
	<b>KANSAS</b>				
	Allen	6,300	6,100	98	
	Comanche	1,000	1,000	100	
	Cowley	14,600	14,300	98	
	Decatur	1,800	1,800	100	
	Dickinson	8,000	7,800	98	
	Douglas	25,400	24,800	98	
	Edwards	1,700	1,700	100	
	Ellsworth	2,900	2,800	96	
	Geary	10,300	10,100	99	
	Grant	2,600	2,500	98	
	Greeley	700	700	100	
	Hamilton	1,000	1,000	100	
	Kiowa	1,600	1,500	94	
	Lane	1,000	1,000	100	
	Mitchell	3,400	3,300	97	
	Montgomery	16,900	16,600	98	
	Norton	2,600	2,500	96	
	Ottawa	2,300	2,200	96	
	Phillips	2,900	2,800	97	
	Riley	20,500	20,100	98	
	Saline	19,400	19,100	98	
	Scott	2,100	2,100	100	
	Trego	1,600	1,600	100	
	Woodson	1,800	1,700	94	
	<b>KENTUCKY</b>				
	Boyd	20,900	20,800	100	
	Caldwell	5,100	5,000	98	
	Christian	20,900	20,700	99	
	Clay	7,300	7,100	97	
	Estill	5,200	5,000	96	
	Franklin	16,900	16,700	99	
	Fulton	3,400	3,400	100	
	Greenup	13,700	13,600	99	
	Harlan	14,600	14,300	98	
	Hopkins	17,700	17,400	99	
	Johnson	8,900	8,700	98	
	Laurel	14,000	13,700	98	
	Letcher	10,900	10,600	97	
	Mc Cracken	24,400	24,200	99	
	Magoffin	4,600	4,500	98	
	Martin	4,600	4,500	98	
	Mercer	7,100	7,000	99	
	Muhlenberg	11,700	11,600	99	
	Pulaski	17,500	17,100	97	
	Rowan	6,400	6,300	98	
	Woodford	6,400	6,300	98	
	<b>LOUISIANA</b>				
	Assumption	6,800	6,600	97	

(Arbitron Data Continued)

Net Weekly Circulation	State County	Total Households	TV Households	%	
Between 25-49%	<b>LOUISIANA—(Continued)</b>				
		Caddo	95,300	94,000	99
		Concordia	8,000	7,700	96
		East Baton Rouge	135,600	134,100	99
		Iberla	20,900	20,600	99
		Lafayette	55,900	55,200	99
		Lafourche	27,400	27,100	99
		Lincoln	13,200	13,000	98
		Morehouse	12,100	11,900	98
		Rapides	47,400	46,700	99
		St John The Baptist	10,400	10,200	98
		St Mary	21,100	20,800	99
		Terrebonne	32,200	31,700	98
		Vernon	16,800	16,300	97
	<b>MAINE</b>				
	Aroostook	30,200	29,300	97	
	<b>MICHIGAN</b>				
	Delta	14,300	13,900	98	
	Gogebic	7,600	7,400	97	
	Grand Traverse	21,300	20,800	98	
	Houghton	13,300	12,800	97	
	Keweenaw	800	800	100	
	Muskegon	56,300	55,500	99	
	<b>MINNESOTA</b>				
	Beltrami	10,800	10,200	95	
	Freeborn	13,700	13,500	99	
	Koochiching	6,400	6,100	96	
	Nobles	8,100	8,000	99	
	Pennington	5,900	5,700	97	
	Polk	12,700	12,500	98	
	Wilkin	2,900	2,900	100	
	<b>MISSOURI</b>				
	Buchanan	33,700	33,100	98	
	Butler	14,900	14,400	97	
	Dent	5,700	5,400	95	
	Dunklin	13,900	13,500	97	
	Johnson	13,300	13,100	98	
	Linn	6,600	6,400	98	
	Livingston	6,300	6,100	98	
	New Madrid	8,200	8,000	98	
	Pemiscot	8,900	8,600	97	
	<b>MISSISSIPPI</b>				
	Alcorn	12,700	12,500	98	
	Attala	6,900	6,700	97	
	Coahoma	11,700	11,400	97	
	Forrest	24,200	23,900	99	
	Grenada	7,400	7,200	97	
	Harrison	55,500	55,000	99	
	Hinds	91,600	90,700	99	
	Jackson	40,800	40,400	99	
	Lamar	8,600	8,500	99	
	Lauderdale	28,200	27,900	99	
	Lee	21,200	20,900	99	
	Leflore	13,400	13,000	97	
	Lowndes	19,700	19,500	99	
	Monroe	12,600	12,400	98	
	Oktibbeha	11,900	11,600	97	
	Pike	12,800	12,600	98	
	Washington	23,700	23,100	98	
	<b>MONTANA</b>				
	Beaverhead	3,000	2,800	93	
	Big Horn	3,400	3,200	94	
	Cascade	30,200	29,600	98	
	Custer	5,200	4,900	94	
	Dawson	4,500	4,300	96	
	Fallon	1,300	1,200	92	
	Fergus	5,000	4,700	94	
	Flathead	20,600	19,900	97	
	Glacier	3,600	3,400	94	
	Hill	6,600	6,400	97	
	Lewis + Clark	17,700	17,100	97	
	Missoula	30,900	29,800	96	
	Park	5,300	5,100	96	
	Powell	2,300	2,200	96	
	Richland	4,700	4,500	96	
	Roosevelt	3,400	3,300	97	
	Sheridan	2,000	1,900	95	
	Sweet Grass	1,300	1,200	92	



WTBS—(Continued)

(Arbitron Data Continued)

Net Weekly Circulation	State County	Total Households	TV Households	%
Between 25-49%	<b>MONTANA—(Continued)</b>			
	Toole	2,100	2,000	95
	<b>NORTH CAROLINA</b>			
	Carteret	16,500	16,200	98
	Cumberland	80,500	79,300	99
	Dare	6,100	5,900	97
	New Hanover	40,300	39,800	99
	Onslow	32,100	31,800	99
	<b>NORTH DAKOTA</b>			
	Burleigh	21,300	21,000	99
	Foster	1,600	1,600	100
	Golden Valley	900	900	100
	Grand Forks	23,400	23,100	99
	Morton	9,300	9,100	98
	Oliver	800	800	100
	Pierce	2,100	2,100	98
	Stark	8,500	8,400	98
	Stutsman	9,100	9,000	99
	Ward	20,900	20,600	99
	Wells	2,600	2,600	98
	Williams	8,700	8,600	98
	<b>NEBRASKA</b>			
	Box Butte	5,500	5,400	98
	Custer	5,300	5,200	97
	Gage	9,300	9,200	98
	Garfield	900	900	100
	Hall	18,400	18,200	99
	Jefferson	3,800	3,700	97
	Keith	3,800	3,800	100
	Lancaster	76,500	75,600	99
	Lincoln	14,200	14,000	99
	Perkins	1,500	1,500	100
	Platte	10,600	10,500	99
	Sarpy	29,200	29,100	100
	<b>NEW MEXICO</b>			
	Dona Ana	33,600	32,400	96
	Grant	9,300	8,800	95
	Guadalupe	1,500	1,400	93
	Hidalgo	2,100	2,000	95
	Lea South	2,600	2,500	96
	Luna	6,000	5,800	97
	Quay	4,200	4,000	95
	Roosevelt	5,800	5,600	97
	Union	1,700	1,600	94
	<b>NEVADA</b>			
	Elko	6,800	6,300	93
	Lander	1,700	1,600	94
	Nye North	1,800	1,700	94
	<b>OHIO</b>			
	Allen	40,500	39,800	98
	Lawrence	23,200	22,700	98
	Marion	24,600	24,300	99
	Muskingum	30,800	30,300	98
	Perry	11,000	10,800	98
	Richland	47,900	47,200	99
	Washington	23,600	22,900	97
	<b>OKLAHOMA</b>			
	Beckham	7,900	7,700	97
	Carter	16,900	16,700	99
	Choctaw	6,500	6,200	96
	Comanche	36,400	36,000	99
	Dewey	2,300	2,300	98
	Ellis	2,200	2,100	95
	Garfield	25,200	24,900	99
	Greer	2,900	2,800	96
	Harper	1,900	1,900	100
	Jackson	10,600	10,500	99
	Le Flore	15,400	15,000	97
	Texas	6,600	6,500	98
	Tillman	4,700	4,600	98
	Washington	19,800	19,700	99
	Washita	5,400	5,300	98
	Woods	4,300	4,200	98
	<b>OREGON</b>			
	Baker	6,500	6,100	94
	Curry	7,500	6,900	92

WTBS—(Continued)

(Arbitron Data Continued)

Net Weekly Circulation	State County	Total Households	TV Households	%
Between 25-49%	<b>OREGON—(Continued)</b>			
	Gilliam	800	800	94
	Grant	3,300	2,900	88
	Harney	3,200	2,900	92
	Lincoln	16,100	14,800	92
	Tillamook	8,900	8,300	93
	Wallowa	3,100	2,900	93
	<b>PENNSYLVANIA</b>			
	Elk	13,400	13,100	97
	Venango	23,500	22,700	96
<b>SOUTH CAROLINA</b>				
Beaufort	22,200	21,800	98	
Florence	38,300	37,700	98	
Horry	38,700	37,900	98	
Marlboro	10,300	10,100	98	
Sumter	28,700	28,100	98	
<b>SOUTH DAKOTA</b>				
Codington	8,000	7,900	99	
Davison	7,100	6,900	97	
Potter	1,300	1,300	100	
Spink	3,300	3,300	100	
Walworth	2,700	2,600	96	
<b>TENNESSEE</b>				
Campbell	13,000	12,800	98	
Carroll	10,600	10,400	98	
Coffee	14,600	14,500	99	
Gibson	18,700	18,500	99	
Lake	2,600	2,600	100	
Madison	28,400	28,100	99	
Obion	12,500	12,400	99	
Putnam	18,100	17,900	99	
Roane	18,300	18,100	99	
Sullivan	54,700	54,300	99	
Unicoi	6,200	6,100	98	
Weakley	12,000	11,800	98	
<b>TEXAS</b>				
Andrews	4,700	4,600	98	
Bee	8,500	8,300	98	
Bell	56,800	56,200	99	
Bowie	28,700	28,300	99	
Brown	13,300	13,000	97	
Carson	2,500	2,500	100	
Childress	2,800	2,700	96	
Coleman	4,300	4,200	98	
Cottle	1,300	1,300	100	
Culberson	1,000	1,000	100	
Dallam	2,400	2,400	100	
Dawson	5,500	5,400	98	
Deaf Smith	6,800	6,700	99	
Dimmit	3,400	3,200	94	
Eastland	8,000	7,800	97	
Edwards	700	700	100	
Floyd	3,300	3,300	100	
Foard	1,000	1,000	100	
Frio	4,300	4,100	96	
Gaines	4,500	4,400	99	
Garza	2,000	2,000	100	
Gray	10,500	10,400	99	
Grayson	35,500	35,000	98	
Hale	12,900	12,700	98	
Hall	2,200	2,100	95	
Hansford	2,300	2,300	100	
Hardeman	2,500	2,400	96	
Hays	14,000	13,700	98	
Howard	12,000	11,900	99	
Hutchinson	10,300	10,200	99	
Jack	2,900	2,900	100	
Jeff Davis	600	600	100	
Kerr	12,100	11,800	98	
Kimble	1,600	1,500	94	
Lampasas	4,700	4,600	98	
La Salle	1,900	1,800	95	
Mc Culloch	3,400	3,300	97	
Mc Lennan	65,100	64,400	99	
Martin	1,600	1,600	100	
Menard	900	800	89	
Midland	32,400	32,100	99	
Motley	800	800	100	
Ochiltree	3,500	3,500	99	
Parmer	3,500	3,500	99	

WTBS—(Continued)

(Arbitron Data Continued)

Net Weekly Circulation	State County	Total Households	TV Households	%
<b>TEXAS—(Continued)</b>				
Between 25-49%	Pecos	4,700	4,600	98
	Randall	29,900	29,800	100
	Schleicher	1,000	1,000	100
	Sherman	1,100	1,100	100
	Stephens	4,200	4,100	98
	Terrell	600	600	100
	Uvalde	7,400	7,200	97
	Walker	13,200	12,700	96
	Wheeler	3,000	2,900	97
	Wilbarger	6,000	6,000	100
	Williamson	27,900	27,400	98
	Yoakum	3,000	3,000	100
	Zapata	2,300	2,200	96
	Zavala	3,100	3,000	95
<b>UTAH</b>				
	Cache	19,200	18,700	97
	Carbon	8,100	7,900	98
<b>VIRGINIA</b>				
	Alleghany	10,200	10,100	99
	Bath	2,200	2,200	100
	Pulaski	13,100	12,900	98
	Roanoke	76,900	76,100	99
	Russell	11,800	11,500	97
	Smyth	11,900	11,700	98
	Tazewell	18,300	18,000	98
	Wise	17,500	17,100	98
<b>VERMONT</b>				
	Franklin	12,100	12,000	99
<b>WASHINGTON</b>				
	Asotin	6,800	6,600	97
	Chelan	18,700	17,900	96
	Columbia	1,600	1,500	94
	Douglas	8,900	8,600	97
	Garfield	1,000	900	90
	Grant	18,400	17,700	96
	Kittitas East	7,600	7,100	94
<b>WISCONSIN</b>				
	Iron	2,700	2,700	100
<b>WEST VIRGINIA</b>				
	Barbour	6,100	6,000	98
	Brooke	10,900	10,800	99
	Fayette	21,100	20,800	99
	Greenbrier	14,300	14,000	98
	Kanawha	89,300	88,500	99
	Mc Dowell	16,500	16,200	98
	Marshall	15,100	15,000	99
	Mercer	27,900	27,500	99
	Mineral	9,900	9,700	98
	Mingo	12,600	12,300	98
	Pleasants	3,000	3,000	100
	Raleigh	32,300	31,800	98
	Taylor	6,100	6,000	98
	Upshur	8,700	8,500	98
	Wetzel	7,900	7,800	99
	Wyoming	12,200	11,900	98
<b>WYOMING</b>				
	Blg Horn	4,400	4,200	95
	Campbell	9,200	8,700	95
	Carbon	8,300	7,900	95
	Converse	5,300	5,100	96
	Lincoln	4,300	4,100	95
	Niobrara	1,300	1,200	96
	Platte	5,200	4,900	94
	Sheridan	10,200	9,700	95
	Sublette	1,600	1,500	94
	Weston	2,800	2,700	96
<b>ALABAMA</b>				
Between 5-24%	Baldwin	29,000	28,700	99
	Barbour	8,700	8,500	98
	Blount	13,600	13,400	99
	Bullock	3,500	3,400	97
	Butler	7,500	7,400	98
	Cherokee	6,800	6,700	99
	Choctaw	5,600	5,400	97
	Clarke	9,200	9,000	98

(Arbitron Data Continued)

Net Weekly Circulation	State County	Total Households	TV Households	%
<b>ALABAMA—(Continued)</b>				
Between 5-24%	Clay	4,800	4,700	98
	Conecuh	5,500	5,400	98
	Crenshaw	5,300	5,200	98
	Cullman	23,300	23,100	99
	De Kalb	20,600	20,300	99
	Elmore	15,000	14,800	98
	Escambia	13,100	12,900	98
	Fayette	7,000	6,900	99
	Geneva	8,900	8,700	98
	Hale	5,100	4,900	97
	Henry	5,600	5,500	98
	Jackson	19,100	18,800	98
	Jefferson	253,300	251,400	99
	Lamar	6,100	6,000	98
	Lauderdale	29,900	29,400	98
	Limestone	15,900	15,600	98
	Macon	8,600	8,400	98
	Marengo	8,400	8,200	98
	Marion	11,400	11,200	99
	Marshall	24,900	24,600	99
	Mobile	130,900	129,900	99
	Monroe	7,700	7,500	97
	Perry	4,600	4,500	97
	Pickens	7,300	7,100	97
	Pike	10,000	9,800	98
	Russell	16,800	16,500	98
	St Clair	15,200	15,000	99
	Shelby	24,500	24,200	99
	Sumter	5,500	5,300	97
	Talladega	25,300	24,900	99
	Tallapoosa	14,000	13,800	99
	Walker	25,200	25,000	99
	Wilcox	4,500	4,300	97
	Winston	8,200	8,100	99
<b>ARKANSAS</b>				
	Arkansas	9,200	9,000	98
	Baxter	12,400	12,000	97
	Bradley	5,300	5,200	98
	Carroll	6,900	6,700	97
	Chicot	6,000	5,800	96
	Clark	8,400	8,200	98
	Cleburne	7,100	6,900	97
	Conway	7,100	6,900	98
	Crawford	13,600	13,200	97
	Crittenden	16,400	15,900	97
	Cross	6,900	6,700	98
	Dallas	4,000	3,900	97
	Drew	6,500	6,300	97
	Faulkner	17,100	16,800	98
	Franklin	5,600	5,500	97
	Fulton	4,200	4,000	95
	Garland	29,900	29,300	98
	Grant	4,800	4,700	98
	Hempstead	8,900	8,700	98
	Hot Spring	10,400	10,200	98
	Howard	5,100	5,000	98
	Jefferson	31,800	31,100	98
	Johnson	6,800	6,600	97
	Lafayette	3,600	3,500	97
	Lawrence	7,100	6,900	97
	Lee	4,800	4,600	96
	Lonoke	12,300	12,100	98
	Madison	4,400	4,200	95
	Monroe	4,900	4,700	96
	Nevada	4,100	4,000	98
	Ouachita	11,500	11,200	97
	Poinsett	9,500	9,300	98
	Polk	6,600	6,400	97
	Pope	14,900	14,600	98
	Pulaski	132,000	130,400	99
	St Francis	10,200	9,900	97
	Saline	19,100	18,900	99
	Scott	3,800	3,700	97
	Searcy	3,500	3,400	97
	Sebastian	37,800	37,300	99
	Sevier	5,500	5,400	98
	Sharp	6,400	6,100	95
	Van Buren	5,500	5,400	98

**WTBS—(Continued)**

(Arbitron Data Continued)

Net Weekly Circulation	State County	Total Households	TV Households	%
<b>Between 5-24%</b>				
<b>ARKANSAS—(Continued)</b>				
	White	18,600	18,200	98
	Woodruff	4,000	3,900	98
	Yell	6,500	6,300	98
<b>ARIZONA</b>				
	Apache North	11,200	10,000	89
	Coconino	24,600	22,700	92
	Gila	13,800	13,200	96
	Mohave	24,500	23,300	95
	Navajo	20,400	18,600	91
	Pima	219,100	214,500	98
	Yavapai	30,200	28,700	95
<b>CALIFORNIA</b>				
	Alameda	440,000	426,500	97
	Calaveras	8,900	8,500	96
	Contra Costa			
	East	22,900	22,400	98
	Fresno	192,800	185,600	96
	Inyo	7,700	6,900	90
	Kings	24,900	23,800	95
	Lassen	8,000	7,500	94
	Modoc	3,500	3,200	93
	Mono	4,100	3,500	85
	Placer West	44,400	42,700	96
	San Francisco	298,300	280,000	94
	San Mateo	235,400	231,000	98
	Stanislaus	103,800	99,000	95
	Trinity	5,200	4,800	92
	Tuolumne	14,100	13,300	94
<b>COLORADO</b>				
	Adams	93,500	92,800	99
	Baca	1,900	1,700	89
	Bent	2,000	1,900	95
	Eagle	6,000	5,700	95
	Fremont	10,900	10,500	96
	Gunnison	4,200	3,900	93
	Kit Carson	2,800	2,600	93
	La Plata	10,700	10,200	95
	Larimer	61,000	59,600	98
	Mesa	32,700	31,800	97
	Otero	8,200	7,900	97
	Pitkin	5,000	4,600	91
	Pueblo	47,100	46,300	98
	Rio Blanco	2,400	2,300	96
	Rio Grande	3,400	3,200	94
	Washington	2,000	1,900	95
	Weld	46,900	46,100	98
	Yuma	3,900	3,700	95
<b>DELAWARE</b>				
	New Castle	145,000	144,200	99
<b>FLORIDA</b>				
	Baker	4,800	4,700	98
	Bradford	7,000	6,900	99
	Broward	461,900	458,500	99
	Calhoun	3,500	3,400	97
	Charlotte	29,500	29,000	98
	Citrus	26,800	26,200	98
	Clay	25,000	24,600	98
	Columbia	13,400	13,100	98
	De Soto	7,000	6,800	98
	Dixie	2,900	2,800	96
	Duval	218,900	216,800	99
	Flagler	5,200	5,100	98
	Gadsden	13,000	12,600	97
	Glades	2,500	2,400	96
	Gulf	3,700	3,600	97
	Hamilton	3,200	3,100	97
	Hardee	6,700	6,600	99
	Hendry	6,700	6,500	97
	Highlands	21,100	20,700	98
	Hillsborough	257,600	254,600	99
	Jackson	14,100	13,600	97
	Jefferson	3,800	3,700	97
	Lake	45,700	45,100	99
	Levy	8,000	7,700	96

(Arbitron Data Continued)

Net Weekly Circulation	State County	Total Households	TV Households	%
<b>Between 5-24%</b>				
<b>FLORIDA—(Continued)</b>				
	Madison	5,100	4,900	96
	Manatee	67,400	66,700	99
	Marion	51,500	50,200	98
	Nassau	12,300	12,100	98
	Orange	187,100	185,200	99
	Osceola	21,400	21,000	98
	Palm Beach	262,400	258,500	99
	Pasco	93,600	92,300	99
	Pinellas	344,200	340,700	99
	Polk	125,100	123,500	99
	Putnam	20,100	19,800	99
	St Johns	20,900	20,600	99
	Santa Rosa	20,700	20,500	99
	Seminole	73,100	72,200	99
	Union	2,400	2,300	96
	Volusia	116,400	115,000	99
	Walton	8,800	8,600	98
	Washington	5,700	5,600	97
<b>GEORGIA</b>				
	Appling	5,400	5,200	96
	Brooks	5,300	5,200	98
	Bulloch	11,800	11,600	98
	Burke	6,500	6,300	97
	Calhoun	1,700	1,600	94
	Camden	4,700	4,600	98
	Candler	2,800	2,700	96
	Catoosa	13,600	13,500	99
	Charlton	2,500	2,400	96
	Colquitt	12,900	12,700	98
	Cook	4,800	4,700	98
	Crawford	2,500	2,400	96
	Decatur	8,800	8,600	98
	Dodge	6,200	6,000	98
	Dooly	3,800	3,700	97
	Early	4,600	4,500	98
	Effingham	6,500	6,400	98
	Emanuel	7,300	7,100	97
	Fannin	5,800	5,700	98
	Gilmer	4,200	4,100	98
	Grady	6,900	6,800	99
	Hancock	2,800	2,700	96
	Harris	5,700	5,600	98
	Hart	6,600	6,500	98
	Irwin	3,300	3,200	97
	Jeff Davis	4,200	4,100	98
	Jefferson	6,400	6,200	97
	Jenkins	2,900	2,800	97
	Johnson	3,200	3,100	97
	Lee	4,100	4,000	98
	Mc Duffie	6,700	6,600	99
	Macon	4,800	4,600	97
	Madison	6,600	6,500	98
	Mitchell	6,800	6,600	97
	Murray	7,300	7,100	98
	Peach	6,800	6,700	99
	Pierce	4,200	4,100	98
	Quitman	800	800	100
	Randolph	3,400	3,300	97
	Screven	5,100	4,900	97
	Seminole	3,300	3,200	97
	Stewart	1,900	1,800	95
	Talbot	2,100	2,000	95
	Tattnall	5,900	5,800	98
	Terrell	4,100	4,000	98
	Treutlen	2,100	2,000	95
	Twiggs	3,100	3,000	97
	Walker	20,500	20,300	99
	Washington	6,400	6,100	96
	Wayne	7,200	7,100	99
	Wheeler	1,900	1,800	95
	White	3,800	3,700	97
	Wilkes	3,900	3,800	97
	Worth	6,100	6,000	98
<b>IOWA</b>				
	Adair	3,800	3,800	100
	Adams	2,200	2,200	98
	Appanoose	6,300	6,200	98
	Audubon	3,200	3,200	100
	Benton	9,000	8,900	99

**WTBS—(Continued)**

(Arbitron Data Continued)

Net Weekly Circulation	State County	Total Households	TV Households	%
<b>Between 5-24%</b>	<b>IOWA—(Continued)</b>			
	Black Hawk	50,300	49,800	99
	Boone	10,000	9,900	99
	Buchanan	8,000	7,900	99
	Carroll	8,200	8,100	99
	Cass	6,800	6,700	99
	Cerro Gordo	19,200	19,000	99
	Cherokee	6,300	6,200	98
	Chickasaw	5,600	5,500	98
	Clarke	3,500	3,400	97
	Clayton	7,900	7,700	97
	Crawford	6,900	6,800	99
	Dallas	11,400	11,300	99
	Davis	3,400	3,300	99
	Decatur	3,500	3,400	97
	Delaware	6,500	6,400	98
	Des Moines	17,800	17,600	99
	Dickinson	6,500	6,400	98
	Fayette	9,400	9,300	99
	Floyd	7,100	7,000	99
	Franklin	5,300	5,200	99
	Greene	4,700	4,700	100
	Guthrie	4,600	4,500	98
	Hamilton	6,900	6,800	99
	Hancock	5,300	5,200	98
	Hardin	8,200	8,100	99
	Harrison	6,000	5,900	98
	Henry	7,000	6,800	97
	Humboldt	4,900	4,800	98
	Jackson	8,100	8,000	99
	Jasper	13,900	13,700	99
	Johnson	32,100	31,500	98
	Kossuth	8,100	8,000	99
	Lee	16,100	15,900	99
	Linn	64,500	64,000	99
	Lucas	4,300	4,200	98
	Lyon	4,500	4,400	98
	Mahaska	8,800	8,600	98
	Marion	10,800	10,700	99
	Marshall	15,900	15,800	99
	Mills	4,800	4,700	98
	Monona	4,500	4,400	98
	Montgomery	5,300	5,200	98
	Muscatine	14,700	14,600	99
	O'Brien	6,300	6,200	98
	Osceola	3,100	3,100	98
	Page	7,600	7,500	99
	Palo Alto	4,900	4,800	98
	Plymouth	8,900	8,800	99
	Pocahontas	4,400	4,300	98
	Polk	120,100	118,900	99
	Pottawattamie	31,800	31,500	99
	Poweshiek	7,200	7,100	99
	Ringgold	2,400	2,400	100
	Sac	5,500	5,400	98
	Scott	59,900	59,400	99
	Shelby	5,500	5,400	98
	Sioux	10,400	10,200	98
	Story	25,100	24,800	99
	Taylor	3,300	3,200	97
	Union	5,600	5,500	98
	Wapello	15,700	15,500	99
	Warren	12,400	12,300	99
	Wayne	3,300	3,200	97
	Webster	17,200	17,000	99
	Winnebago	5,100	5,000	98
	Winnesiek	7,400	7,200	98
	Woodbury	37,500	37,200	99
	Worth	3,500	3,500	99
	Wright	6,300	6,200	98
	<b>IDAHO</b>			
	Ada	70,700	69,400	98
	Bear Lake	2,500	2,400	96
	Benewah	3,200	3,100	97
	Bingham	11,700	11,500	98
	Bonner	9,700	9,400	97
	Boundary	2,700	2,600	96

**WTBS—(Continued)**

(Arbitron Data Continued)

Net Weekly Circulation	State County	Total Households	TV Households	%
<b>Between 5-24%</b>	<b>IDAHO—(Continued)</b>			
	Canyon	30,800	30,000	97
	Caribou	3,100	3,000	97
	Custer	1,400	1,300	93
	Elmore	7,300	7,200	99
	Franklin	2,800	2,700	96
	Fremont	3,700	3,600	97
	Gem	4,500	4,400	98
	Gooding	4,600	4,500	98
	Idaho	5,600	5,300	95
	Jefferson	4,900	4,900	100
	Kootenai	23,900	23,500	98
	Lemhi	3,000	2,800	93
	Lewis	1,500	1,500	100
	Minidoka	6,800	6,600	97
	Payette	6,000	5,900	98
	Power	2,500	2,400	96
	Valley	2,200	2,100	95
	<b>ILLINOIS</b>			
	Alexander	4,800	4,600	96
	Boone	10,200	10,000	98
	Brown	2,100	2,000	95
	Bureau	14,700	14,400	98
	Champaign	60,900	59,600	98
	Christian	14,000	13,700	98
	Clark	6,800	6,600	97
	Crawford	8,300	8,100	98
	Cumberland	4,300	4,200	98
	De Witt	7,100	7,000	99
	Edgar	8,600	8,400	98
	Ford	5,800	5,700	98
	Franklin	17,700	17,200	97
	Fulton	16,600	16,200	98
	Greene	6,200	6,100	98
	Grundy	11,500	11,400	99
	Henry	21,300	21,000	99
	Iroquois	12,400	12,100	98
	Jasper	4,300	4,200	98
	Kane	98,600	97,300	99
	Kankakee	36,700	36,100	98
	Lawrence	6,800	6,600	97
	Logan	11,600	11,300	98
	Mc Donough	13,000	12,700	98
	Mchenry	53,400	53,000	99
	Macon	49,900	49,000	98
	Macoupin	19,100	18,700	98
	Madison	90,800	89,500	99
	Marion	17,200	16,800	98
	Marshall	5,400	5,300	98
	Mason	7,500	7,400	99
	Massac	6,000	5,800	97
	Menard	4,500	4,400	98
	Montgomery	12,300	12,000	98
	Moultrie	5,400	5,200	96
	Ogle	17,100	16,800	98
	Piatt	6,200	6,100	98
	Randolph	12,300	12,000	98
	St Clair	91,200	89,600	98
	Saline	11,400	11,000	97
	Schuyler	3,200	3,100	97
	Shelby	9,000	8,700	97
	Stark	2,700	2,700	100
	Tazewell	48,900	48,200	98
	Vermilion	36,200	35,500	98
	Wayne	7,300	6,900	95
	White	7,300	6,900	95
	Will	111,200	109,900	99
	Williamson	23,000	22,400	97
	Woodford	11,800	11,500	97
	<b>INDIANA</b>			
	Bartholomew	24,200	23,800	98
	Benton	3,800	3,700	97
	Boone	13,400	13,200	99
	Clark	32,800	32,300	98
	Clay	9,500	9,300	98
	Clinton	11,600	11,400	98
	Daviess	10,200	9,900	97

WTBS—(Continued)

(Arbitron Data Continued)

Net Weekly Circulation	State County	Total Households	TV Households	%
Between 5-24%	<b>INDIANA—(Continued)</b>			
	Dearborn	12,200	12,000	98
	Decatur	8,400	8,200	98
	De Kalb	11,900	11,800	99
	Delaware	45,600	45,000	99
	Elkhart	50,200	49,000	98
	Floyd	22,400	22,100	99
	Fountain	7,000	6,900	99
	Gibson	12,700	12,400	98
	Hamilton	30,300	29,900	99
	Hendricks	24,300	24,000	99
	Henry	19,300	19,000	98
	Huntington	12,800	12,600	98
	Jay	8,400	8,200	98
	Jefferson	11,000	10,700	98
	Jennings	7,800	7,600	97
	Johnson	27,400	27,200	99
	Lawrence	16,000	15,700	98
	Madison	51,300	50,700	99
	Marion	291,400	287,300	99
	Martin	3,800	3,700	97
	Monroe	36,100	35,100	97
	Montgomery	13,300	13,100	98
	Morgan	18,100	17,900	99
	Noble	12,800	12,500	98
	Ohio	2,000	2,000	100
	Parke	6,200	6,100	98
	Pike	5,300	5,100	96
	Porter	43,100	42,500	99
	Posey	9,800	9,500	97
	St Joseph	88,500	87,300	99
	Scott	7,200	7,000	97
	Shelby	14,200	14,000	99
	Spencer	6,700	6,500	97
	Tipton	6,300	6,200	98
Vermillion	7,200	7,100	99	
Wabash	12,900	12,600	98	
Warrick	15,100	14,800	98	
Wayne	27,900	27,500	98	
Wells	9,300	9,100	98	
Whitley	9,500	9,400	99	
<b>KANSAS</b>				
	Anderson	3,300	3,200	97
	Barber	2,600	2,500	96
	Brown	4,900	4,800	98
	Butler	17,000	16,800	99
	Chase	1,300	1,300	100
	Chautauqua	2,300	2,300	100
	Cherokee	8,800	8,700	99
	Cheyenne	1,500	1,500	100
	Clark	1,000	1,000	100
	Clay	4,100	4,000	98
	Cloud	4,800	4,700	97
	Doniphan	3,400	3,300	97
	Ellis	9,700	9,600	99
	Finney	8,900	8,800	99
	Ford	9,200	9,100	99
	Franklin	8,600	8,400	98
	Greenwood	3,800	3,700	97
	Harvey	11,400	11,200	98
	Haskell	1,300	1,300	100
	Hodgeman	1,000	1,000	100
	Johnson	105,600	104,900	99
	Kearny	1,200	1,200	100
	Kingman	3,400	3,400	100
	Labette	10,000	9,800	98
	Leavenworth	17,800	17,600	99
	Lincoln	1,700	1,700	97
	Lyon	13,800	13,400	97
	Mc Pherson	10,400	10,100	97
	Marshall	5,100	5,000	98
	Meade	1,800	1,800	100
	Miami	8,000	7,900	99
	Morris	2,600	2,500	96
	Nemaha	4,200	4,100	98
	Neosho	7,400	7,300	99
	Ness	1,800	1,800	100

WTBS—(Continued)

(Arbitron Data Continued)

Net Weekly Circulation	State County	Total Households	TV Households	%
Between 5-24%	<b>KANSAS—(Continued)</b>			
	Osage	5,900	5,800	98
	Osborne	2,400	2,300	96
	Pawnee	3,200	3,100	97
	Pratt	4,200	4,100	98
	Rawlins	1,600	1,600	100
	Reno	25,500	25,200	99
	Rice	4,800	4,700	98
	Rooks	2,700	2,700	100
	Rush	1,700	1,700	100
	Russell	3,600	3,500	97
	Sedgwick	144,300	142,700	99
	Sheridan	1,400	1,400	100
	Smith	2,400	2,400	98
	Stafford	2,400	2,400	100
	Stanton	800	800	100
	Sumner	9,700	9,500	98
	Thomas	3,200	3,100	97
	Wallace	700	700	100
	Washington	3,300	3,200	97
	Wichita	1,200	1,200	100
Wilson	4,900	4,700	97	
Wyandotte	63,800	63,000	99	
<b>KENTUCKY</b>				
	Adair	5,700	5,600	97
	Anderson	4,700	4,700	100
	Ballard	3,500	3,500	100
	Barren	13,000	12,800	99
	Bell	11,900	11,700	98
	Boone	16,600	16,500	99
	Bourbon	7,100	7,000	99
	Boyle	9,300	9,200	99
	Bullitt	14,300	14,200	99
	Calloway	11,100	11,000	99
	Campbell	29,000	28,900	100
	Carroll	3,400	3,400	100
	Carter	8,700	8,600	99
	Casey	5,600	5,500	97
	Clark	10,600	10,400	99
	Clinton	3,400	3,300	97
	Daviess	31,900	31,600	99
	Edmonson	3,500	3,400	97
	Fayette	80,700	80,000	99
	Garrard	4,200	4,100	98
	Graves	13,500	13,400	99
	Grayson	7,700	7,600	99
	Green	4,000	3,900	98
	Hancock	2,800	2,800	100
	Hardin	26,500	26,300	99
	Harrison	5,500	5,400	98
	Hart	5,700	5,600	98
	Henderson	15,600	15,400	99
	Hickman	2,200	2,200	100
	Jackson	4,300	4,100	95
	Jefferson	258,000	256,700	99
	Jessamine	9,400	9,200	98
	Kenton	50,000	49,800	100
	Knox	10,700	10,400	97
	Lee	2,900	2,800	96
	Leslie	5,000	4,800	96
	Lincoln	6,800	6,700	99
	Logan	9,000	8,900	99
	Mc Creary	5,300	5,100	97
	Madison	18,000	17,600	98
	Marion	5,900	5,800	98
	Marshall	10,200	10,100	99
	Montgomery	7,600	7,400	97
	Morgan	4,300	4,200	98
	Nelson	9,400	9,300	99
	Ohio	7,900	7,800	99
	Powell	3,800	3,700	97
	Rockcastle	5,000	4,800	96
	Russell	5,400	5,300	98
	Scott	7,700	7,600	99
	Shelby	8,300	8,200	99
	Taylor	8,300	8,200	99
	Union	5,700	5,600	98
	Warren	26,700	26,400	99
	Wayne	6,300	6,100	97
	Webster	5,700	5,600	98

**WTBS—(Continued)**  
(Arbitron Data Continued)

Net Weekly Circulation	State County	Total Households	TV Households	%
<b>Between 5-24%</b>				
<b>LOUISIANA</b>				
	Acadia	18,900	18,500	98
	Allen	7,600	7,400	97
	Ascension	16,800	16,400	98
	Avoyelles	14,300	13,900	98
	Beauregard	10,400	10,100	97
	Bienville	6,000	5,800	97
	Bossier	28,700	28,300	99
	Calcasieu	60,200	59,500	99
	Caldwell	4,200	4,100	98
	Catahoula	4,400	4,200	95
	Claiborne	6,400	6,200	97
	De Soto	9,400	9,100	97
	East Carroll	3,600	3,500	97
	Evangeline	11,700	11,300	97
	Franklin	8,400	8,200	98
	Iberville	10,000	9,800	98
	Jackson	6,400	6,300	98
	Jefferson	171,000	169,800	99
	Jefferson Davis	10,900	10,700	98
	La Salle	6,500	6,300	97
	Madison	5,200	5,000	96
	Natchitoches	14,200	13,700	96
	Ouachita	50,500	49,800	99
	Plaquemines	8,100	8,000	99
	Pointe Coupee	8,200	8,000	98
	Richland	7,400	7,200	97
	Sabine	9,800	9,400	96
	St Bernard	22,300	22,200	100
	St Charles	12,700	12,500	98
	St James	6,400	6,300	98
	St Landry	28,100	27,300	97
	St Martin	13,100	12,900	98
	St Tammany	40,600	40,000	99
	Tangipahoa	27,800	27,200	98
	Tensas	2,900	2,800	97
	Union	7,600	7,500	99
	Vermillion	17,100	16,900	99
	Washington	15,900	15,500	97
	Webster	16,200	15,900	98
	West Baton Rouge	6,100	6,000	98
	West Carroll	4,500	4,400	98
	Winn	6,300	6,100	97
<b>MASSACHUSETTS</b>				
	Nantucket	2,300	2,200	96
<b>MARYLAND</b>				
	Allegany	29,700	29,400	99
	Garrett	9,500	9,300	98
	Howard	46,200	45,900	99
	St Marys	20,500	20,300	99
	Somerset	6,900	6,700	98
	Washington	41,700	41,300	99
	Wicomico	24,300	24,000	99
	Worcester	12,600	12,300	98
<b>MAINE</b>				
	Penobscot	48,200	47,200	98
	Washington	13,000	12,600	97
<b>MICHIGAN</b>				
	Alcona	4,000	3,900	97
	Alger	3,300	3,200	97
	Allegan	29,100	28,700	99
	Antrim	6,200	6,100	98
	Baraga	3,200	3,100	97
	Bay	42,800	42,300	99
	Benzie	4,300	4,200	98
	Berrien	62,500	61,400	98
	Cass	18,200	17,900	98
	Clare	9,600	9,400	98
	Clinton	18,700	18,500	99
	Crawford	3,600	3,500	97
	Dickinson	10,000	9,900	99
	Eaton	32,900	32,500	99
	Gratiot	13,700	13,500	99
	Hillsdale	14,900	14,600	98
	Ingham	97,900	96,500	99

**WTBS—(Continued)**  
(Arbitron Data Continued)

Net Weekly Circulation	State County	Total Households	TV Households	%
<b>Between 5-24%</b>				
<b>MICHIGAN—(Continued)</b>				
	Ironia	17,000	16,800	99
	Iosco	10,900	10,700	99
	Iron	5,500	5,400	98
	Kalkaska	4,500	4,400	98
	Kent	164,100	161,600	98
	Lapeer	23,400	23,100	99
	Leelanau	5,500	5,400	98
	Macomb	243,700	242,300	99
	Manistee	9,200	9,000	98
	Mason	10,200	9,900	97
	Mecosta	11,900	11,600	98
	Midland	26,200	25,900	99
	Missaukee	3,700	3,600	97
	Montcalm	17,500	17,200	98
	Oceana	7,900	7,700	97
	Ogemaw	6,400	6,300	98
	Ontonagon	3,500	3,400	96
	Osceola	7,000	6,900	98
	Ottawa	54,400	53,700	99
	Presque Isle	5,300	5,100	96
	Saginaw	79,300	78,400	99
	St Clair	49,900	49,200	99
	St Joseph	21,000	20,700	99
	Tuscola	19,500	19,200	98
	Van Buren	24,800	24,500	99
	Washtenaw	98,700	96,500	98
<b>MINNESOTA</b>				
	Atkin	5,300	5,200	98
	Becker	10,900	10,600	98
	Benton	9,000	8,900	99
	Big Stone	2,900	2,900	98
	Blue Earth	18,800	18,400	98
	Carlton	10,600	10,500	99
	Chippewa	5,900	5,700	97
	Clay	17,100	17,000	99
	Clearwater	3,100	2,900	95
	Crow Wing	16,400	15,900	97
	Faribault	7,700	7,600	99
	Fillmore	8,100	8,000	99
	Goodhue	14,400	14,200	99
	Grant	2,700	2,700	100
	Itasca	16,300	16,000	98
	Jackson	5,000	4,900	98
	Kittson	2,500	2,400	96
	Lake	4,600	4,500	98
	Lake Of The Woods	1,400	1,300	93
	Lyon	9,000	8,800	98
	Mc Leod	10,900	10,800	99
	Marshall	4,500	4,400	98
	Martin	9,800	9,700	98
	Mower	15,300	15,100	99
	Nicollet	9,200	9,100	98
	Norman	3,400	3,300	97
	Otter Tail	19,500	19,000	97
	Pipestone	4,400	4,300	98
	Pope	4,500	4,400	98
	Red Lake	2,000	2,000	100
	Roseau	4,600	4,300	93
	St Louis	84,400	83,300	99
	Scott	14,900	14,800	99
	Stearns	34,500	33,900	98
	Stevens	3,900	3,800	97
	Todd	9,000	8,700	97
	Traverse	1,900	1,900	100
	Wadena	5,100	4,900	96
	Winona	16,100	15,800	98
<b>MISSOURI</b>				
	Andrew	5,200	5,100	98
	Atchison	3,300	3,300	98
	Barton	4,700	4,600	98
	Bollinger	4,000	3,900	97
	Callaway	11,500	11,300	98
	Camden	8,700	8,400	97
	Cape Girardeau	22,400	22,000	98
	Carter	2,100	1,900	93
	Cass	18,800	18,600	99
	Clay	52,800	52,400	99



**WTBS—(Continued)**

(Arbitron Data Continued)

Net Weekly Circulation	State County	Total Households	TV Households	%
<b>MISSOURI—(Continued)</b>				
<b>Between 5-24 %</b>	Cooper	5,700	5,600	98
	Crawford	7,000	6,700	96
	De Kalb	3,100	3,000	97
	Gasconade	5,300	5,100	97
	Gentry	3,100	3,000	97
	Greene	73,700	72,700	99
	Harrison	4,300	4,200	98
	Henry	8,000	7,800	97
	Howard	3,700	3,600	97
	Howell	11,500	10,900	95
	Jackson	245,400	241,800	99
	Jasper	34,900	34,300	98
	Laclede	9,500	9,300	97
	Lawrence	11,200	11,000	98
	Lewis	4,000	3,900	98
	Macon	6,400	6,300	98
	Madison	4,400	4,300	98
	Marion	11,000	10,800	99
	Miller	7,300	7,200	98
	Monroe	3,600	3,600	99
	Newton	15,800	15,600	98
	Nodaway	8,100	8,000	98
	Oregon	3,900	3,700	94
	Perry	6,100	5,900	98
	Pettis	14,200	13,900	98
	Phelps	12,000	11,600	97
	Platte	18,100	17,900	99
	Polk	7,100	6,900	97
	Pulaski	10,800	10,500	98
	Putnam	2,400	2,400	100
	Ray	8,000	7,900	99
	Reynolds	2,900	2,700	95
	Ripley	4,900	4,600	94
	St Charles	52,400	51,900	99
	St Francois	16,100	15,800	98
	St Louis	530,300	523,400	99
	Saline	9,700	9,500	98
	Shelby	3,100	3,000	97
	Stoddard	11,200	11,000	98
	Sullivan	3,100	3,000	97
	Taney	8,800	8,600	98
	Washington	6,400	6,300	98
	Webster	7,400	7,200	97
	Wright	6,300	6,000	96
<b>MISSISSIPPI</b>				
	Bolivar	13,600	13,200	97
	Calhoun	5,700	5,600	98
	Carroll	3,400	3,300	97
	Chickasaw	5,900	5,800	98
	Choctaw	3,000	2,900	97
	Clarke	6,100	6,000	98
	Clay	7,200	7,100	99
	Copiah	8,800	8,600	98
	De Soto	18,300	17,900	98
	George	5,100	5,000	99
	Hancock	8,900	8,800	99
	Holmes	7,200	7,000	97
	Humphreys	4,300	4,200	98
	Itawamba	7,500	7,400	99
	Jones	22,500	22,300	99
	Lafayette	10,500	10,300	98
	Leake	6,700	6,600	98
	Lincoln	10,600	10,400	98
	Madison	14,100	13,800	98
	Marion	9,000	8,800	98
	Montgomery	4,600	4,500	98
	Neshoba	8,500	8,400	98
	Newton	7,000	6,900	99
	Noxubee	4,000	3,900	98
	Panola	9,200	9,000	98
	Pearl River	11,600	11,400	98
	Pontotoc	7,700	7,600	99
	Prentiss	8,600	8,500	99
	Rankin	24,500	24,200	99

(Arbitron Data Continued)

Net Weekly Circulation	State County	Total Households	TV Households	%
<b>MISSISSIPPI—(Continued)</b>				
<b>Between 5-24 %</b>	Scott	8,500	8,400	98
	Simpson	8,000	7,900	99
	Stone	3,300	3,200	97
	Sunflower	9,700	9,400	97
	Tallahatchie	5,300	5,100	96
	Tippah	6,700	6,600	98
	Tishomingo	7,200	7,000	97
	Union	8,200	8,100	99
	Warren	18,300	18,000	98
	Wayne	6,500	6,300	98
	Webster	3,600	3,500	97
	Winston	6,700	6,500	98
	Yalobusha	4,900	4,800	98
	Yazoo	9,100	8,900	98
<b>MONTANA</b>				
	Blaine	2,500	2,300	92
	Broadwater	1,400	1,300	93
	Chouteau	2,200	2,100	95
	Daniels	1,000	1,000	100
	Jefferson	2,600	2,500	96
	Lincoln	6,100	5,800	95
	Madison	2,100	2,100	100
	Musselshell	2,000	1,900	95
	Phillips	1,900	1,800	95
	Pondera	2,400	2,300	96
	Prairie	700	600	86
	Ravalli	8,900	8,600	97
	Rosebud	3,500	3,300	94
	Teton	2,600	2,500	96
	Treasure	400	400	100
	Valley	3,700	3,500	95
	Wheatland	900	900	100
	Wibaux	500	500	100
	Yellowstone	43,400	42,700	98
<b>NORTH CAROLINA</b>				
	Alamance	37,200	36,900	99
	Alexander	9,300	9,200	99
	Anson	8,800	8,600	98
	Ashe	8,500	8,300	98
	Avery	5,100	5,000	98
	Beaufort	15,000	14,700	98
	Brunswick	13,800	13,500	98
	Buncombe	63,400	62,400	99
	Burke	27,300	27,000	99
	Cabarrus	32,200	31,900	99
	Caldwell	25,000	24,700	99
	Catawba	39,600	39,300	99
	Cherokee	7,300	7,100	97
	Chowan	4,800	4,700	98
	Clay	2,900	2,800	96
	Cleveland	29,900	29,600	99
	Columbus	18,200	17,800	98
	Craven	24,900	24,600	99
	Davidson	42,500	42,000	99
	Durham	59,100	58,200	99
	Edgecombe	19,200	18,900	98
	Forsyth	95,300	94,300	99
	Gaston	58,700	58,100	99
	Graham	2,500	2,400	96
	Granville	10,900	10,700	98
	Gulford	119,800	118,700	99
	Halifax	19,100	18,600	97
	Haywood	17,800	17,400	98
	Henderson	24,500	24,100	98
	Hertford	7,800	7,600	98
	Iredell	30,800	30,400	99
	Jackson	9,000	8,800	97
	Johnston	26,400	25,900	98
	Lee	13,700	13,500	99
	Lenoir	21,600	21,300	99
	Lincoln	15,900	15,700	99
	Mc Dowell	13,000	12,800	98
	Macon	8,200	7,900	96
	Martin	8,900	8,700	98
	Mecklenburg	156,200	154,700	99
	Mitchell	5,300	5,200	98
	Moore	20,300	19,900	98
	Nash	24,900	24,500	98
	Northampton	7,300	7,100	97

**WTBS—(Continued)**

(Arbitron Data Continued)

Net Weekly Circulation	State County	Total Households	TV Households	%
<b>NORTH CAROLINA—(Continued)</b>				
Between 5-24%	Orange	29,800	29,200	98
	Pasquotank	10,200	10,000	98
	Person	10,500	10,300	98
	Pitt	31,000	30,500	98
	Richmond	17,000	16,700	98
	Robeson	33,300	32,600	98
	Rockingham	31,300	30,900	99
	Rowan	37,700	37,300	99
	Rutherford	20,400	20,200	99
	Scotland	11,100	10,900	98
	Stanly	18,300	18,100	99
	Swain	3,900	3,700	95
	Transylvania	8,700	8,500	98
	Vance	13,000	12,800	98
	Wake	116,400	115,000	99
	Washington	5,000	4,900	98
	Watauga	11,700	11,500	98
	Wayne	34,500	34,000	98
	Wilkes	21,800	21,400	98
	Wilson	22,800	22,400	98
	Yancey	5,600	5,400	96
<b>NORTH DAKOTA</b>				
	Adams	1,300	1,300	100
	Barnes	5,300	5,200	98
	Benson	2,500	2,400	96
	Billings	500	500	100
	Bottineau	3,300	3,200	97
	Bowman	1,500	1,500	100
	Burke	1,500	1,500	100
	Cass	35,500	35,100	99
	Cavalier	2,700	2,600	96
	Dickey	2,500	2,400	96
	Divide	1,300	1,300	100
	Dunn	1,700	1,600	97
	Eddy	1,500	1,500	100
	Grant	1,500	1,500	100
	Hettinger	1,500	1,500	100
	Logan	1,200	1,200	100
	Mc Henry	2,800	2,800	98
	Mc Intosh	1,900	1,800	95
	Mc Kenzie	2,600	2,600	100
	Mc Lean	4,600	4,500	98
	Mercer	3,700	3,600	97
	Mountrail	2,700	2,700	98
	Nelson	2,000	2,000	100
	Pembina	3,800	3,700	96
	Ramsey	4,900	4,800	98
	Ransom	2,400	2,400	100
	Renville	1,300	1,300	100
	Richland	6,700	6,600	98
	Rolette	3,700	3,500	95
	Sheridan	1,000	1,000	100
	Steele	1,100	1,100	100
	Towner	1,500	1,500	100
	Trail	3,500	3,500	100
	Walsh	5,500	5,400	98
<b>NEBRASKA</b>				
	Adams	12,200	12,100	99
	Boone	2,700	2,700	98
	Brown	1,700	1,600	94
	Buffalo	13,000	12,800	98
	Cass	7,600	7,500	99
	Cedar	3,700	3,700	99
	Cherry	2,500	2,400	96
	Dakota	6,200	6,200	100
	Dawes	3,700	3,600	97
	Dawson	8,600	8,500	99
	Dodge	13,800	13,700	99
	Douglas	152,100	150,500	99
	Dundy	1,200	1,200	100
	Fillmore	3,000	3,000	100
	Frontier	1,500	1,500	100
	Garden	1,100	1,100	95
	Hamilton	3,500	3,500	100

(Arbitron Data Continued)

Net Weekly Circulation	State County	Total Households	TV Households	%
<b>NEBRASKA—(Continued)</b>				
Between 5-24%	Harlan	1,700	1,700	100
	Holt	5,100	4,900	96
	Kearney	2,600	2,600	100
	Knox	4,200	4,100	96
	Madison	12,300	12,000	98
	Merrick	3,300	3,200	97
	Nemaha	3,200	3,100	97
	Nuckolls	2,600	2,500	96
	Otoe	5,800	5,700	98
	Pawnee	1,600	1,600	97
	Phelps	3,700	3,700	100
	Pierce	3,100	3,100	98
	Polk	2,300	2,300	100
	Red Willow	5,100	5,000	98
	Richardson	4,500	4,400	98
	Rock	900	900	100
	Saline	5,200	5,100	98
	Saunders	6,900	6,800	99
	Stanton	2,400	2,300	96
	Thayer	2,900	2,900	98
	Thurston	2,400	2,400	98
	Valley	2,200	2,100	95
	Wayne	3,500	3,500	100
	Webster	1,900	1,900	100
	York	5,700	5,600	98
<b>NEW HAMPSHIRE</b>				
	Belknap	17,000	16,800	99
	Sullivan	14,200	13,700	96
<b>NEW JERSEY</b>				
	Bergen	304,100	301,500	99
	Burlington	122,100	120,700	99
	Camden	167,700	165,800	99
	Essex	297,500	292,200	98
	Mercer	108,000	106,000	98
	Somerset	69,800	69,000	99
	Union	178,400	176,500	99
<b>NEW MEXICO</b>				
	Bernalillo	166,600	163,800	98
	Cibola	10,400	10,200	98
	De Baca	1,000	1,000	100
	Lincoln	4,600	4,400	96
	Los Alamos	6,800	6,700	99
	Mc Kinley	16,200	15,000	93
	Otero	15,400	15,000	97
	Rio Arriba	9,800	9,100	93
	San Miguel	7,700	7,100	92
	Santa Fe	29,200	28,300	97
	Sierra	3,900	3,700	95
	Socorro	4,500	4,400	98
	Taos	6,800	6,200	91
	Valencia	11,200	11,100	99
<b>NEVADA</b>				
	Churchill	5,500	5,400	98
	Douglas	8,800	8,400	96
	Lyon	5,600	5,300	95
	Mineral	2,300	2,200	96
<b>NEW YORK</b>				
	Cattaraugus	30,300	29,600	98
	Cayuga	27,700	26,900	97
	Chenango	17,600	17,100	97
	Cortland	16,800	16,500	98
	Delaware	16,900	16,200	96
	Fulton	21,000	20,500	98
	Jefferson	31,600	31,000	98
	Lewis	8,500	8,300	98
	Madison	21,700	21,200	98
	Montgomery	19,900	19,400	97
	Onelda West	30,400	29,800	98
	Onondaga	169,600	166,900	98
	Oswego	39,100	38,400	98
	Otsego	21,000	20,300	97
	Rensselaer	54,000	52,800	98
	St Lawrence	36,900	36,100	98
	Saratoga	55,900	55,100	98
	Schoharie	10,400	10,000	97
	Suffolk	406,300	401,400	99
	Washington	18,400	18,000	98
	Westchester	312,500	308,000	99

**WTBS—(Continued)**  
(Arbitron Data Continued)

Net Weekly Circulation	State County	Total Households	TV Households	%
<b>OHIO</b>				
Between 5-24%	Ashland	16,400	16,200	99
	Ashtabula	37,100	36,500	99
	Athens	19,100	18,500	97
	Belmont	31,200	30,800	99
	Butler	93,100	92,000	99
	Carroll	9,000	8,900	99
	Champaign	12,500	12,300	98
	Clark	54,400	53,800	99
	Columbiana	41,200	40,600	99
	Crawford	18,500	18,200	98
	Cuyahoga	564,200	557,700	99
	Defiance	13,800	13,600	99
	Delaware	19,000	18,800	99
	Fairfield	33,900	33,500	99
	Fayette	10,000	9,800	98
	Franklin	337,500	333,600	99
	Fulton	13,300	13,000	98
	Gallia	11,000	10,700	97
	Greene	45,100	44,600	99
	Guernsey	15,800	15,400	97
	Hamilton	326,800	322,100	99
	Highland	12,600	12,300	98
	Hocking	9,300	9,100	98
	Holmes	8,600	8,100	94
	Jackson	11,200	11,000	98
	Jefferson	33,100	32,700	99
	Knox	16,700	16,400	98
	Lake	75,800	75,300	99
	Logan	15,000	14,700	98
	Lorain	95,200	94,200	99
	Lucas	176,200	174,300	99
	Madison	11,400	11,100	98
	Meigs	8,900	8,700	98
	Mercer	12,900	12,700	98
	Miami	33,200	32,800	99
	Monroe	6,400	6,200	97
	Montgomery	215,900	213,800	99
	Morgan	5,200	5,000	96
	Morrow	9,500	9,400	99
	Paulding	7,300	7,200	99
	Pickaway	14,800	14,600	99
	Pike	8,200	8,000	97
	Portage	46,800	46,300	99
	Preble	13,600	13,500	99
	Ross	23,000	22,500	98
	Sandusky	22,500	22,300	99
	Scioto	30,500	29,900	98
	Shelby	15,100	14,900	99
	Stark	138,300	136,600	99
	Summit	192,500	190,600	99
	Union	10,500	10,300	98
	Van Wert	11,400	11,300	99
	Vinton	4,200	4,100	98
	Warren	33,900	33,500	99
	Wayne	34,000	33,200	98
	Wyandot	7,900	7,800	98
<b>OKLAHOMA</b>				
	Alfalfa	2,900	2,800	97
	Atoka	4,600	4,500	98
	Beaver	2,800	2,700	98
	Blaine	5,400	5,300	98
	Bryan	12,200	11,900	98
	Caddo	11,600	11,400	98
	Canadian	20,600	20,400	99
	Cherokee	11,500	11,300	98
	Cimarron	1,400	1,400	100
	Cleveland	51,100	50,400	99
	Coal	2,300	2,300	100
	Cotton	3,100	3,100	100
	Craig	5,500	5,400	98
	Creek	22,400	22,000	98
	Custer	10,000	9,800	98
	Delaware	9,500	9,200	97
	Garvin	11,100	11,000	99
	Grady	15,300	15,100	99
	Harmon	1,800	1,800	100

**WTBS—(Continued)**  
(Arbitron Data Continued)

Net Weekly Circulation	State County	Total Households	TV Households	%
<b>Between 5-24%</b>				
<b>OKLAHOMA—(Continued)</b>				
	Haskell	4,500	4,400	98
	Hughes	5,600	5,500	98
	Jefferson	3,300	3,200	98
	Johnston	4,100	4,000	98
	Kingfisher	5,400	5,300	99
	Kiowa	5,300	5,200	98
	Latimer	3,700	3,600	97
	Lincoln	10,400	10,300	99
	Logan	10,000	9,900	99
	Mc Clain	7,600	7,500	99
	Mc Curtain	13,100	12,700	97
	Mc Intosh	6,400	6,300	98
	Major	3,400	3,300	97
	Marshall	4,600	4,500	98
	Mayes	12,500	12,300	98
	Muskogee	25,800	25,400	98
	Noble	4,600	4,500	99
	Nowata	4,600	4,500	98
	Oklfuskee	4,400	4,300	98
	Oklahoma	230,200	228,100	99
	Okmulgee	14,900	14,700	99
	Osage	15,400	15,300	99
	Payne	23,600	23,300	99
	Pontotoc	12,800	12,700	99
	Pottawatomie	21,500	21,200	99
	Pushmataha	4,800	4,600	96
	Roger Mills	2,000	1,900	95
	Rogers	17,200	16,900	99
	Seminole	10,600	10,500	99
	Sequoyah	11,200	10,900	97
	Tulsa	193,300	191,600	99
	Wagoner	15,500	15,300	99
<b>OREGON</b>				
	Benton	26,100	24,400	93
	Clackamas	91,500	88,600	97
	Columbia	13,700	13,200	96
	Coos	24,900	23,100	93
	Deschutes	26,200	24,700	94
	Douglas	36,100	34,400	95
	Hood River	6,400	6,000	94
	Lake	3,100	2,900	93
	Lane	112,100	108,000	96
	Linn	35,400	34,000	96
	Malheur	10,000	9,600	96
	Marion	81,500	78,200	96
	Morrow	2,900	2,700	93
	Multnomah	241,200	232,300	96
	Polk	17,900	17,300	96
	Wheeler	600	600	100
<b>PENNSYLVANIA</b>				
	Bedford	16,800	16,200	96
	Blair	50,200	49,200	98
	Butler	52,600	51,800	98
	Cambria	64,900	63,800	98
	Centre	38,200	36,900	97
	Clearfield	30,400	29,700	98
	Clinton	14,000	13,700	98
	Crawford	32,400	31,400	97
	Dauphin	91,200	89,000	98
	Delaware	194,400	192,500	99
	Erie	101,100	99,500	98
	Fayette	58,600	57,000	97
	Franklin	41,900	40,300	96
	Huntingdon	14,900	14,400	97
	Indiana	31,700	30,900	97
	Lawrence	38,500	37,700	98
	Mc Kean	18,600	18,000	97
	Mifflin	17,300	16,600	96
	Montour	5,800	5,600	97
	Northumberland	38,800	37,500	97
	Snyder	11,400	10,800	95
	Somerset	29,500	28,700	97
	Sullivan	2,200	2,100	95
	Tioga	14,100	13,500	96
	Washington	79,400	77,900	98
<b>RHODE ISLAND</b>				
	Kent	56,900	56,300	99
	Washington	33,300	32,700	98

**WTBS—(Continued)**  
(Arbitron Data Continued)

Net Weekly Circulation	State County	Total Households	TV Households	%
<b>SOUTH CAROLINA</b>				
Between 5-24%	Abbeville	8,000	7,800	97
	Alken	38,700	38,300	99
	Allendale	3,700	3,600	97
	Anderson	50,200	49,600	99
	Bamberg	5,900	5,700	97
	Barnwell	6,900	6,700	97
	Berkeley	32,200	31,400	98
	Charleston	95,500	94,200	99
	Cherokee	14,200	14,000	99
	Chester	10,300	10,100	98
	Colleton	10,800	10,500	97
	Darlington	21,300	20,900	98
	Dillon	9,800	9,600	98
	Dorchester	20,500	20,100	98
	Edgefield	6,000	5,900	98
	Fairfield	6,400	6,200	97
	Georgetown	14,500	14,100	97
	Greenville	108,000	106,900	99
	Greenwood	21,300	21,000	99
	Hampton	6,400	6,200	97
	Kershaw	13,900	13,600	98
	Laurens	17,600	17,300	98
	Lexington	53,000	52,100	98
	Marion	11,500	11,200	97
	Newberry	11,300	11,100	98
	Oconee	18,600	18,400	99
	Orangeburg	27,300	26,500	97
	Pickens	28,100	27,600	98
	Richland	90,700	89,300	98
	Saluda	5,600	5,500	98
	Spartanburg	73,700	72,800	99
	Union	10,900	10,700	99
	Williamsburg	12,100	11,700	97
	York	37,500	37,000	99
<b>SOUTH DAKOTA</b>				
	Brookings	8,500	8,400	98
	Brule	1,900	1,900	100
	Charles Mix	3,400	3,300	97
	Clay	4,500	4,400	98
	Corson	1,600	1,500	94
	Grant	3,200	3,100	97
	Gregory	2,100	2,100	98
	Haakon	1,000	1,000	100
	Hand	1,800	1,800	100
	Hutchinson	3,400	3,300	97
	Hyde	800	800	100
	Jerauld	1,100	1,100	100
	Kingsbury	2,600	2,600	100
	Lake	4,000	4,000	99
	Lincoln	5,100	5,000	98
	Mc Pherson	1,500	1,400	96
	Marshall	2,000	1,900	95
	Minnehaha	43,000	42,700	99
	Moody	2,400	2,400	100
	Perkins	1,900	1,800	95
	Roberts	3,800	3,700	97
	Tripp	2,600	2,600	98
	Union	4,200	4,200	100
	Yankton	6,900	6,800	99
<b>TENNESSEE</b>				
	Anderson	25,900	25,700	99
	Bedford	10,400	10,300	99
	Bradley	25,000	24,800	99
	Cannon	3,900	3,800	97
	Carter	19,100	18,900	99
	Chester	4,500	4,400	98
	Claiborne	9,000	8,800	98
	Cocke	10,700	10,500	98
	Crockett	5,400	5,300	98
	Cumberland	10,800	10,600	98
	Davidson	186,300	185,300	99
	Decatur	4,400	4,300	98
	Dyer	13,200	13,000	98
	Fentress	5,400	5,300	98
	Franklin	11,300	11,200	99

(Arbitron Data Continued)

Net Weekly Circulation	State County	Total Households	TV Households	%
<b>TENNESSEE—(Continued)</b>				
Between 5-24%	Giles	9,300	9,100	98
	Greene	20,100	19,900	99
	Hamblen	18,600	18,400	99
	Hamilton	108,300	107,500	99
	Hardin	8,700	8,500	98
	Hawkins	16,500	16,200	98
	Haywood	6,800	6,700	99
	Henderson	8,400	8,300	99
	Henry	11,400	11,200	98
	Humphreys	6,100	6,000	98
	Jefferson	11,400	11,300	99
	Knox	125,100	124,100	99
	Lawrence	12,600	12,400	98
	Lincoln	10,000	9,900	99
	Loudon	11,000	10,900	99
	Mcminn	15,500	15,300	99
	Mc Nairy	8,900	8,700	98
	Macon	6,100	6,000	98
	Marion	9,000	8,900	99
	Marshall	7,600	7,500	99
	Mauzy	19,400	19,200	99
	Monroe	10,400	10,200	98
	Montgomery	29,900	29,700	99
	Morgan	5,700	5,600	98
	Overton	6,400	6,300	98
	Pickett	1,700	1,700	100
	Polk	4,900	4,800	98
	Rhea	9,000	8,900	99
	Robertson	13,400	13,300	99
	Rutherford	30,600	30,300	99
	Scott	6,900	6,700	97
	Sevier	16,100	15,800	98
	Shelby	282,000	279,700	99
	Sumner	31,300	31,000	99
	Trousdale	2,500	2,500	100
	Warren	12,800	12,600	98
	Washington	33,100	32,900	99
	Wayne	5,100	5,000	98
	White	7,400	7,300	99
	Williamson	20,800	20,600	99
	Wilson	20,700	20,500	99
<b>TEXAS</b>				
	Anderson	13,300	13,000	98
	Angellina	23,400	23,000	98
	Aransas	5,900	5,800	98
	Archer	2,800	2,800	100
	Atascosa	8,800	8,600	98
	Bailey	2,700	2,700	100
	Bandera	3,100	3,100	100
	Bastrop	9,600	9,300	97
	Baylor	2,000	2,000	100
	Bexar	341,200	336,600	99
	Bosque	5,800	5,700	98
	Brazoria	60,400	59,700	99
	Brazos	37,000	36,400	98
	Briscoe	1,000	1,000	100
	Brooks	2,600	2,500	96
	Burleson	4,600	4,400	96
	Burnet	7,700	7,600	99
	Caldwell	7,800	7,600	97
	Callahan	4,400	4,300	98
	Cameron	64,700	63,600	98
	Cass	11,000	10,800	98
	Castro	3,400	3,300	97
	Cherokee	14,400	14,000	97
	Clay	3,900	3,900	100
	Cochran	1,500	1,500	100
	Coke	1,300	1,300	100
	Colorado	7,400	7,200	97
	Comal	14,300	14,100	99
	Comanche	5,000	4,900	97
	Concho	1,100	1,100	100
	Coryell	15,500	15,300	99
	Crane	1,800	1,800	100
	Crosby	2,900	2,900	100
	Denton	55,400	54,800	99
	De Witt	7,100	6,900	97
	Dickens	1,400	1,400	100
	Donley	1,600	1,600	100
	Duval	4,000	3,800	96

WTBS—(Continued)

(Arbitron Data Continued)

Net Weekly Circulation	State County	Total Households	TV Households	%
<b>TEXAS—(Continued)</b>				
Between 5-24%	Ellis	21,200	20,900	99
	Falls	7,200	7,000	97
	Fannin	9,700	9,500	97
	Fayette	7,800	7,400	95
	Fisher	2,200	2,200	100
	Fort Bend	46,600	45,800	98
	Franklin	2,900	2,800	96
	Galveston	73,500	72,600	99
	Gillespie	5,500	5,300	96
	Goliad	1,900	1,800	95
	Gonzales	6,000	5,900	98
	Gregg	38,700	38,200	99
	Guadalupe	17,100	16,800	98
	Harris	954,900	944,600	99
	Harrison	19,000	18,600	98
	Hartley	1,500	1,500	100
	Haskell	3,000	3,000	98
	Hidalgo	84,700	83,000	98
	Hill	10,000	9,800	98
	Hockley	8,000	7,900	99
	Hopkins	10,000	9,800	98
	Houston	7,800	7,500	96
	Hunt	21,500	21,100	98
	Jackson	5,000	4,900	98
	Jefferson	93,600	92,700	99
	Jim Wells	11,900	11,600	97
	Jones	6,600	6,500	98
	Karnes	4,800	4,700	98
	Kent	400	400	100
	Kleberg	10,600	10,400	98
	Knox	1,900	1,900	100
	Lamar	16,600	15,900	96
	Lamb	6,700	6,600	98
	Lavaca	7,400	7,000	95
	Lee	4,100	4,000	98
	Liberty	17,800	17,400	98
	Lipscomb	1,400	1,400	100
	Live Oak	3,600	3,500	97
	Llano	4,700	4,600	98
	Lubbock	78,000	77,300	99
	Lynn	2,800	2,800	100
	Mason	1,500	1,400	93
	Matagorda	14,500	14,200	98
	Milam	8,600	8,400	98
	Mitchell	3,300	3,200	97
	Montague	7,100	7,000	99
	Montgomery	48,500	47,500	98
	Moore	5,900	5,900	99
	Morris	5,500	5,400	98
	Nacogdoches	17,800	17,300	97
	Navarro	14,100	13,800	98
	Nolan	6,600	6,500	98
	Nueces	91,700	90,400	99
	Orange	29,900	29,600	99
	Palo Pinto	8,800	8,600	98
	Panola	7,900	7,700	97
	Parker	17,000	16,800	99
	Polk	10,100	9,800	97
	Potter	39,600	39,200	99
	Red River	6,300	6,100	97
	Refugio	3,200	3,200	100
	Roberts	400	400	100
	Runnels	4,500	4,400	98
	Rusk	15,900	15,600	98
	Sabine	3,600	3,400	96
	San Patricio	18,900	18,500	98
	Scurry	6,800	6,700	99
	Shackelford	1,500	1,500	100
	Shelby	9,000	8,800	97
	Smith	50,000	49,200	98
	Somervell	1,800	1,800	100
	Starr	7,600	7,300	96
	Stonewall	1,100	1,100	100
	Swisher	3,300	3,300	100
	Taylor	40,700	40,300	99
	Terry	5,100	5,000	98

WTBS—(Continued)

(Arbitron Data Continued)

Net Weekly Circulation	State County	Total Households	TV Households	%
<b>TEXAS—(Continued)</b>				
Between 5-24%	Throckmorton	1,000	1,000	100
	Tom Green	32,600	32,100	99
	Travis	175,700	173,300	99
	Tyler	6,300	6,100	97
	Victoria	25,100	24,500	98
	Ward	4,900	4,800	98
	Webb	28,100	27,400	98
	Wharton	14,700	14,400	98
	Wichita	44,200	43,900	99
	Willacy	4,900	4,800	98
	Wilson	5,900	5,700	97
	Winkler	3,400	3,400	100
	Wise	10,200	10,100	99
	Wood	10,000	9,800	98
	Young	7,900	7,800	99
<b>UTAH</b>				
	Beaver	1,400	1,400	100
	Box Elder	10,400	10,300	99
	Davis	44,100	43,700	99
	Duchesne	3,800	3,600	95
	Juab	1,700	1,700	100
	Kane	1,400	1,300	93
	Sevier	4,900	4,800	98
	Tooele	8,400	8,300	99
	Uintah	6,700	6,400	95
	Washington	8,800	8,300	94
	Weber	50,400	49,700	99
<b>VIRGINIA</b>				
	Accomack	11,900	11,600	97
	Amherst	9,700	9,500	98
	Arlington	121,000	120,200	99
	Augusta	33,200	32,700	98
	Buchanan	12,700	12,300	97
	Campbell	41,100	40,500	99
	Chesterfield	51,600	51,200	99
	Dickenson	6,900	6,800	99
	Giles	6,400	6,300	98
	Grayson	6,300	6,200	98
	Greensville	5,200	5,100	98
	Halifax	12,500	12,200	98
	Henrico	157,600	155,900	99
	Henry	27,500	27,100	99
	Mecklenburg	10,500	10,200	98
	Montgomery	26,500	26,100	98
	Page	7,400	7,300	99
	Pittsylvania	41,400	40,700	98
	Prince George	15,500	15,300	99
	Prince William	55,200	54,700	99
	Rockbridge	10,700	10,500	98
	Rockingham	26,700	26,300	99
	Scott	8,800	8,600	97
	Spotsylvania	18,700	18,400	99
	Warren	8,500	8,300	98
	Washington	24,300	24,000	99
	Wythe	9,500	9,300	98
	Newport News			
	City	97,000	96,200	99
	Norfolk City	163,200	161,600	99
	Va Beach City	95,500	94,700	99
<b>VERMONT</b>				
	Orleans	8,600	8,500	98
	Rutland	21,800	21,200	97
	Washington	19,600	19,200	98
	Windsor	20,300	19,700	97
<b>WASHINGTON</b>				
	Adams	4,800	4,600	97
	Franklin	13,200	12,800	97
	Grays Harbor	26,500	24,900	94
	Jefferson	7,100	6,800	96
	King	520,700	502,400	96
	Kitsap	57,700	56,300	98
	Kittitas West	2,200	2,100	93
	Klickitat	6,200	5,800	94
	Lincoln	3,700	3,600	97
	Mason	13,200	12,800	97
	Okanogan	12,100	11,400	94
	Pacific	7,400	6,900	93
	Pend Oreille	3,300	3,200	97

# Georgia

## WTBS—(Continued) (Arbitron Data Continued)

Net Weekly Circulation	State County	Total Households	TV Households	%
Between 5-24%	<b>WASHINGTON—(Continued)</b>			
	Pierce	187,800	183,000	97
	Skamania	3,100	2,900	93
	Snohomish	131,400	127,700	97
	Spokane	137,400	133,000	97
	Stevens	11,000	10,400	95
	Thurston	52,100	50,600	97
	Whitman	13,800	13,200	96
	Yakima	65,300	62,500	96
	<b>WISCONSIN</b>			
	Adams	5,300	5,100	96
	Ashland	6,400	6,300	98
	Barron	14,700	14,300	97
	Brown	63,900	63,400	99
	Calumet	10,200	10,100	99
	Chippewa	17,900	17,600	98
	Columbia	16,300	16,000	98
	Crawford	6,000	5,900	98
	Dane	128,600	125,800	98
	Dodge	25,800	25,300	98
Douglas	17,000	16,800	99	
Eau Claire	29,200	28,700	98	
Fond Du Lac	31,300	30,800	98	
Grant	17,500	16,900	97	
Iowa	7,100	6,900	97	
Jackson	6,400	6,200	97	
Juneau	8,100	7,800	96	
Kewaunee	6,800	6,700	99	
La Crosse	33,900	33,500	99	
Lafayette	6,200	6,100	98	
Langlade	7,400	7,300	98	
Lincoln	9,900	9,800	99	
Manitowoc	29,500	29,300	99	
Marathon	40,300	39,800	99	
Marinette	14,900	14,700	99	
Monroe	12,400	12,100	98	
Oconto	10,700	10,500	98	
Oneida	12,600	12,300	98	
Outagamie	45,400	45,100	99	
Ozaukee	23,500	23,200	99	
Portage	19,700	19,400	98	
Price	6,000	5,800	97	
Richland	6,500	6,300	97	
Rusk	5,600	5,400	97	
Sauk	16,600	16,200	98	
Shawano	13,000	12,800	98	

## WTBS—(Continued) (Arbitron Data Continued)

Net Weekly Circulation	State County	Total Households	TV Households	%
<b>WISCONSIN—(Continued)</b>				
Between 5-24%	Trempealeau	9,600	9,300	97
	Vernon	9,600	9,400	98
	Washington	29,300	29,000	99
	Waukesha	95,700	94,800	99
	Waupaca	15,700	15,500	99
	Wood	26,800	26,400	99
<b>WEST VIRGINIA</b>				
	Berkeley	17,800	17,600	99
	Boone	10,900	10,700	99
	Braxton	5,200	5,000	97
	Cabell	41,200	40,900	99
	Gilmer	3,100	3,000	97
	Grant	3,800	3,700	97
	Hampshire	5,600	5,500	97
	Hancock	14,700	14,700	100
	Hardy	3,600	3,500	96
	Harrison	29,400	29,200	99
	Jackson	9,200	9,100	99
	Lewis	7,000	6,900	99
	Lincoln	8,100	8,000	99
	Marion	25,200	24,900	99
	Mason	9,900	9,800	99
	Monongalia	28,900	28,400	98
	Monroe	4,700	4,500	96
	Nicholas	10,200	10,000	98
	Ohio	23,100	23,000	99
	Pendleton	3,100	3,000	97
	Pocahontas	3,600	3,400	94
	Preston	11,000	10,800	98
	Putnam	14,100	14,000	99
	Ritchie	4,400	4,300	98
	Roane	5,800	5,700	98
	Tyler	4,200	4,100	98
	Wayne	16,800	16,600	99
	Webster	4,500	4,400	98
	Wirt	1,700	1,700	100
<b>WYOMING</b>				
	Albany	11,300	10,800	96
	Crook	2,100	2,000	95
	Fremont	14,600	14,200	97
	Johnson	2,600	2,500	96
	Natrona	28,500	27,900	98
	Teton	4,500	4,300	96
	Uinta	4,600	4,400	96

# NEED THE LATEST?

## TRY TELEVISION DIGEST'S ACTION UPDATES

The TV, Cable & Radio Action Updates provide subscribers with the latest in system & station starts, new licensees, applications, changes — ALL the *latest* information on industry changes as they occur.

For subscription information on our combination services, see the order cards bound in the Cable & Services Volume and the Stations Volume or call us collect: 202-872-9200.

TELEVISION DIGEST, INC. 1836 Jefferson Place, N.W., Washington, D.C. 20036



# Georgia-Atlanta

**WVEU**

Ch. 69

Technical Facilities: Channel No. 69 (800-806 MHz). Authorized power: 2630-kw visual, 263-kw aural. Antenna: 980-ft. above av. terrain, 848-ft. above ground, 1917-ft.

Latitude 33° 45' 34"  
Longitude 84° 23' 19"

Transmitter: Peachtree Plaza Hotel.

Network Service: None, independent.

Grantee: Broadcast Corp. of Georgia, 2400 First National Bank Tower, Atlanta 30303.

Studio: 2700 Northeast Expwy., Atlanta 30345.

Telephone: 404-321-0690.

Ownership: David J. Harris, 55%; Prentiss Q. Yancey, 23.32%; David M. Franklin, 11.45%; John T. Sullivan, 7.92%; Edward B. Phillips, 2.31%.

Began Operation: Aug. 22, 1981.

Represented (legal) by E. William Henry.

Represented (engineering) by Jules Cohen & Associates.

Personnel:

VANCE L. ECKERSLEY, vice president & general manager.

WILLARD L. DOUGHERTY, general sales manager.

JOSEPH A. EVERETT, operations manager.

LAWRENCE L. WOOD, production manager.

ANTHONY COX, chief engineer.

Rates: Not available.

Total Households: © MSI Consumer Market Data as of 1/1/83 TV Homes: TV% and Circulation © 1983 Arbitron County coverage based on Arbitron study.

Net Weekly Circulation	State County	Total Households	TV Households	%
Between 5-24%	GEORGIA Paulding	9,700	9,600	99
Station Totals		9,700	9,600	98
Net Weekly Circulation (1983)			2,200	
Average Daily Circulation (1983)			500	



WVEU BPCT-781221LL. Granted 8/19/80

© American Map Corp., 14244

## BLACKBURN & COMPANY, INC.

RADIO • TV • CATV • NEWSPAPER BROKERS  
NEGOTIATIONS • FINANCING • APPRAISALS

CHICAGO	333 N. Michigan Ave., 60601	(312) 346-6460
WASHINGTON, D.C.	1111 19th St., N.W., 20036	(202) 331-9270
ATLANTA	400 Colony Sq., #1004, 30361	(404) 892-4655
BEVERLY HILLS	9465 Wilshire Blvd., 90212	(213) 274-8151

# Georgia-Atlanta

**WXIA-TV**

Ch. 11



**BLAIR TELEVISION  
GANNETT COMMUNICATIONS CORP.**

Technical Facilities: Channel No. 11 (198-204 MHz). Authorized power: 316-kw visual, 31.6-kw aural. Antenna: 1048-ft. above av. terrain, 1040-ft. above ground, 2049-ft. above sea level.

Latitude 33° 45' 23.7"  
Longitude 84° 19' 54.7"

Transmitter: 110 Arizona Ave. NE.

News Services: AP, UPI, Gannett News Service.

Network Service: NBC.

Licensee: Pacific & Southern Broadcasting Co. Inc., 1611 W. Peachtree St. NE, Atlanta, Ga. 30309.

Studio: 1611 W. Peachtree St. NE.

Telephone: 404-892-1611. TWX: 810-751-3255.

Ownership: Gannett Co. Inc., 100%. For other interests, see Group & Newspaper Ownership of TV Stations.

Began Operation: Sept. 30, 1951 as WLTV. Merger of Combined Communications with Gannett approved by FCC June 7, 1979 (Television Digest, Vol. 18:20, 38; 19:24). Merger of Pacific & Southern Bcstg. with Combined Communications approved Jan. 9, 1974 (Vol. 13:5; 14:2, 30, 34). Previous merger of Jupiter Bcstg. with Pacific & Southern Bcstg. Co. Inc. approved Nov. 15, 1967 (Vol. 7:47). Previously sale to WIBC Inc. by Crosley Bcstg. approved Sept. 25, 1962 (Vol. 2:25, 37, 38). Crosley acquired station from Broadcasting Inc. in Jan. 1953 (Vol. 8:51; 9:5, 7).

Represented (sales) by Blair Television.

Represented (legal) by Pierson, Ball & Dowd.

Personnel:

- A. G. FLANAGAN, president & general manager.
- HOWARD KAUFMAN, vice president & general sales manager.
- HARVEY MARS, station manager.
- WAYNE FREEMAN, national sales manager.
- R. KEN TONNING, local sales manager.
- WILLIAM E. GARRETT, v.p. & controller.
- JACK R. LEASE, v.p., director of operations & program manager.
- MIKE MARTIN, v.p. & production manager.
- MIKE HOWEY, chief engineer.
- DAVE HOWELL, news director.
- JOHN HEINEN, promotion director.

Highest 30 Sec. Rate (July 1983): \$3150.

**NETWORK BASE HOURLY RATE: \$2400.**

Total Households: © MSI Consumer Market Data as of 1/1/83 TV Homes: TV% and Circulation © 1983 Arbitron County coverage based on Arbitron study.

Net Weekly Circulation	State County	Total Households	TV Households	%
50% & Over	<b>ALABAMA</b>			
	Cleburne	4,800	4,700	98
	<b>GEORGIA</b>			
	Banks	3,300	3,200	97
	Barrow	8,000	7,900	99
	Bartow	14,700	14,500	99
	Butts	4,300	4,200	98
	Carroll	20,200	19,900	99
	Chattooga	8,000	7,900	99



Net Weekly Circulation	State County	Total Households	TV Households	%
50% & Over	Cherokee	18,800	18,600	99
	Clarke	28,200	27,700	98
	Clayton	56,100	55,800	99
	Cobb	119,900	119,200	99
	Coweta	14,200	13,900	98
	Dawson	1,700	1,700	100
	De Kalb	185,100	184,200	99
	Douglas	19,300	19,100	99
	Fayette	11,100	10,900	98
	Floyd	29,900	29,500	99
	Forsyth	10,700	10,600	99
	Fulton	230,900	228,800	99
	Gilmer	4,200	4,100	98
	Greene	3,900	3,800	97
	Gwinnett	64,300	63,700	99
	Habersham	9,100	8,900	98
	Hall	28,200	27,800	99
	Haralson	6,800	6,700	99
	Heard	2,200	2,200	100
	Henry	13,000	12,800	98
	Jackson	9,100	9,000	98
	Jasper	2,800	2,700	96
	Lamar	4,300	4,200	98
	Lumpkin	3,700	3,600	97
	Meriwether	7,200	7,000	97
	Monroe	5,100	5,000	98
	Morgan	3,900	3,800	97
	Newton	11,900	11,700	98
	Oconee	4,700	4,700	100
	Oglethorpe	3,200	3,100	97
	Paulding	9,700	9,600	99
	Pickens	4,600	4,500	98
	Pike	3,100	3,000	97
	Polk	11,900	11,700	98
	Putnam	3,700	3,600	97
Rockdale	13,100	12,900	98	

(Continued on page 252)

Station Totals	1,654,100	1,631,700	98
Net Weekly Circulation (1983)		1,038,600	
Average Daily Circulation (1983)		585,300	

# Georgia-Augusta

## WAGT

Ch. 26

Technical Facilities: Channel No. 26 (542-548 MHz). Authorized power: 1700-kw max. & 933-kw horizontal visual, 170-kw max. & 93.3-kw horizontal aural. Antenna: 1614-ft. above av. terrain, 1560-ft. above ground, 1907-ft. above sea level.

Latitude 33° 25' 15"  
Longitude 81° 50' 19"

Transmitter: E side of Pine Log Rd., 0.4-mi. N of Rte. 278.

News Service: AP.

Satellite Earth Station: Channelmaster, 4.5-meter.

Network Service: NBC.

Licensee: WAGT Television Inc.

Mailing Address: Box 1526, Augusta, Ga. 30903.

Studio: 905 Broad St., Augusta 30903.

Telephone: 404-722-0026.

Ownership: Schurz Communications Inc., 100%. For other interests, see Group Ownership of TV Stations.

Began Operation: Dec. 24, 1968; left air Nov. 1970. Resumed operation Jan. 14, 1974. Sale to present owner by J. Thomas Jones & Francis Hanks Robertson approved by FCC May 14, 1980.

Represented (sales) by Seltel Inc.

Represented (legal) by Hogan & Hartson.

Represented (engineering) by Jules Cohen & Associates.

Personnel:

NICK EVANS JR., president & general manager.  
LEE SHERIDAN, vice president & station manager.  
JAMES S. HALPIN, general sales manager.  
FRANK CROTTS, production coordinator.  
SHERON HAGELSTON, creative services director.  
AL VAN DINTEREN, chief engineer.

Highest 30 Sec. Rate: \$425.

NETWORK BASE HOURLY RATE: \$325.

Total Households: © MSI Consumer Market Data as of 1/1/83 TV Homes: TV% and Circulation © 1983 Arbitron County coverage based on Arbitron study.

Net Weekly Circulation	State County	Total Households	TV Households	%
50% & Over	<b>GEORGIA</b>			
	Burke	6,500	6,300	97
	Columbia	14,900	14,600	98
	Glascocok	800	800	100
	Jefferson	6,400	6,200	97
	Jenkins	2,900	2,800	97
	Lincoln	2,300	2,200	98
	Mc Duffie	6,700	6,600	99
	Richmond	63,300	62,500	99
	Warren	2,100	2,000	95
	<b>SOUTH CAROLINA</b>			
	Aiken	38,700	38,300	99
	Barnwell	6,900	6,700	97
Edgefield	6,000	5,900	98	



WAGT BPCT-800929KN Granted 1/21/81

© American Map Corp., 14244

Net Weekly Circulation	State County	Total Households	TV Households	%
Between 25-49%	<b>GEORGIA</b>			
	Hancock	2,800	2,700	96
	Washington	6,400	6,100	96
	Wilkes	3,900	3,800	97
	<b>SOUTH CAROLINA</b>			
	Allendale	3,700	3,600	97
Bamberg	5,900	5,700	97	
Mc Cormick	2,400	2,300	96	
Between 5-24%	<b>GEORGIA</b>			
	Bulloch	11,800	11,600	98
	Candler	2,800	2,700	96
	Emanuel	7,300	7,100	97
	Johnson	3,200	3,100	97
	Scriven	5,100	4,900	97
Taliaferro	900	900	100	
<b>SOUTH CAROLINA</b>				
Saluda	5,600	5,500	98	
<b>Station Totals</b>		219,300	214,900	97
<b>Net Weekly Circulation (1983)</b>			139,000	
<b>Average Daily Circulation (1983)</b>			77,200	

# Georgia-Augusta

**WJBF**

Ch. 6

Technical Facilities: Channel No. 6 (82-88 MHz). Authorized power: 100-kw visual, 20-kw aural. Antenna: 1375-ft. above av. terrain, 1292-ft. above ground, 1677-ft. above sea level.

Latitude 33° 24' 5"  
Longitude 81° 50' 19"

Transmitter: Pine Log Rd., near Beech Island, S.C.

News Service: UPI.

Network Service: ABC.

Licensee: Western Broadcasting of Augusta Inc., Box 1404, Augusta 30903.

Studio: 10th & Reynolds Sts., Augusta 30901,

Telephone: 404-722-6664. TWX: 810-755-4023.

Mailing Address: Box 1404, Augusta, Ga. 30903.

Ownership: Western Bcstg. Co. For other interests, see Group Ownership of TV Stations.

Began Operation: Nov. 22, 1953. Sale to present owner by Fuqua Television approved by FCC July 10, 1980.

Represented (sales) by Avery-Knodel Inc.

Represented (legal) by Bryan, Cave, McPheeters & McRoberts.

Personnel:

DOUGLAS MOORE, president & general manager.

TERRY SAMS, station manager & film buyer.

RAY ERB, sales manager.

GERALD LEZOTTE, production manager.

BILL DOKER, engineering.

RICHARD HOWARD, news director.

Highest 30 Sec. Rate: \$1200.

NETWORK BASE HOURLY RATE: \$1175.

Total Households: © MSI Consumer Market Data as of 1/1/83 TV Homes. TV% and Circulation © 1983 Arbitron County coverage based on Arbitron study.

Net Weekly Circulation	State County	Total Households	TV Households	%
<b>50% &amp; Over</b>				
<b>GEORGIA</b>				
	Burke	6,500	6,300	97
	Columbia	14,900	14,600	98
	Emanuel	7,300	7,100	97
	Glascocok	800	800	100
	Hancock	2,800	2,700	96
	Jefferson	6,400	6,200	97
	Jenkins	2,900	2,800	97
	Johnson	3,200	3,100	97
	Lincoln	2,300	2,200	98
	Mc Duffie	6,700	6,600	99
	Richmond	63,300	62,500	99
	Screven	5,100	4,900	97
	Taliaferro	900	900	100
	Toombs	8,400	8,100	96
	Treutlen	2,100	2,000	95
	Warren	2,100	2,000	95
	Washington	6,400	6,100	96
	Wilkes	3,900	3,800	97
<b>SOUTH CAROLINA</b>				
	Aiken	38,700	38,300	99
	Allendale	3,700	3,600	97
	Bamberg	5,900	5,700	97
	Barnwell	6,900	6,700	97
	Edgefield	6,000	5,900	98



Net Weekly Circulation	State County	Total Households	TV Households	%
<b>50% &amp; Over</b>				
	Hampton	6,400	6,200	97
	Mc Cormick	2,400	2,300	96
	Newberry	11,300	11,100	98
	Orangeburg	27,300	26,500	97
	Saluda	5,600	5,500	98
<b>GEORGIA</b>				
<b>Between 25-49%</b>				
	Bulloch	11,800	11,600	98
	Candler	2,800	2,700	96
	Elbert	7,000	6,900	99
	Greene	3,900	3,800	97
	Wheeler	1,900	1,800	95
<b>SOUTH CAROLINA</b>				
	Abbeville	8,000	7,800	97
	Greenwood	21,300	21,000	99
<b>GEORGIA</b>				
<b>Between 5-24%</b>				
	Baldwin	10,800	10,500	98
	Evans	3,100	3,000	97
	Jeff Davis	4,200	4,100	98
	Laurens	13,200	12,800	97
	Montgomery	2,400	2,300	96
	Oglethorpe	3,200	3,100	97
	Putnam	3,700	3,600	97
	Wayne	7,200	7,100	99
	Wilkinson	3,400	3,300	97
<b>SOUTH CAROLINA</b>				
	Colleton	10,800	10,500	97
	Jasper	5,000	4,800	96
	Lexington	53,000	52,100	98
<b>Station Totals</b>		<b>436,900</b>	<b>427,300</b>	<b>97</b>
<b>Net Weekly Circulation (1983)</b>			<b>256,600</b>	
<b>Average Daily Circulation (1983)</b>			<b>169,800</b>	

# Georgia--Augusta

## WRDW-TV

Ch. 12

Technical Facilities: Channel No. 12 (204-210 MHz). Authorized power: 316-kw visual, 30.2-kw aural. Antenna: 1590-ft. above terrain, 1506-ft. above ground, 1882-ft. above sea level.

Latitude 33° 24' 29"  
Longitude 81° 50' 36"

Transmitter: Pine Log Rd., Beech Island, S.C.

News Services: AP, CBS.

Satellite Earth Station: Amplica; 3.1-meter.

Network Service: CBS.

Licensee: WRDW Inc.

Mailing Address: Drawer 1212, Augusta, Ga. 30903.

Telephone: 803-278-1212. TWX: 810-771-4860.

Ownership: Television Station Partners, 100%. For other interests see Group Ownership of TV Stations.

Began Operation: Feb. 14, 1954. Sale to present owner by Ziff Corp. approved by FCC Jan. 18, 1983 (Television Digest, Vol. 22:30). Sale to Ziff by Rust Craft Bcstg. approved by FCC May 10, 1978 but sale was not consummated until March 22, 1979. Sale to Rust Craft by WPIT Inc. (Friendly Stations) approved by FCC Feb. 8, 1962 (Vol. 17:30, 33; 2:14). Sale to WPIT Inc. by Southeastern Newspapers Inc. (Augusta Chronicle and Herald) approved April 20, 1960 (Vol. 16:6, 17). Sale to Southeastern Newspapers Inc. by group headed by Grover C. Maxwell & Allen M. Woodall approved Feb. 17, 1956 (Vol. 11:48; 12:7). Note: For sale of WPIT Inc. to United Printers & Publishers (Rust Craft Greeting Cards Inc.), see WTOV-TV, Steubenville, Ohio.

Represented (sales) by Katz Television.

Represented (legal) by McKenna, Wilkinson & Kittner.

Represented (engineering) by Lohnes & Culver.

### Personnel:

- I. MARTIN POMPADUR, chief executive officer.
- RALPH E. BECKER, president & chief operating officer.
- JACK WEST, vice president & general manager.
- WILLIAM KEMPLE, general sales manager.
- STEVE JOHNSTON, program manager.
- DON SMITH, chief engineer.

Highest One Hour Rate: \$2250.

Highest 30 Sec. Rate: \$1500.

NETWORK BASE HOURLY RATE: \$1050.

Total Households: © MSI Consumer Market Data as of 1/1/83 TV Homes: TV% and Circulation © 1983 Arbitron County coverage based on Arbitron study.

Net Weekly Circulation	State County	Total Households	TV Households	%
<b>50% &amp; Over</b>	<b>GEORGIA</b>			
	Burke	6,500	6,300	97
	Columbia	14,900	14,600	98
	Emanuel	7,300	7,100	97
	Glascocock	800	800	100
	Hancock	2,800	2,700	96
	Jefferson	6,400	6,200	97
	Jenkins	2,900	2,800	97
	Johnson	3,200	3,100	97
	Lincoln	2,300	2,200	98
	Mc Duffie	6,700	6,600	99
	Richmond	63,300	62,500	99
	Screven	5,100	4,900	97
	Taliaferro	900	900	100
	Warren	2,100	2,000	95
	Washington	6,400	6,100	96
Wilkes	3,900	3,800	97	
<b>SOUTH CAROLINA</b>				
Aiken	38,700	38,300	99	



WRDW-TV BPCT-3054 Granted 9/28/62

© American Map Corp., 14244

Net Weekly Circulation	State County	Total Households	TV Households	%
<b>50% &amp; Over</b>	Allendale	3,700	3,600	97
	Bamberg	5,900	5,700	97
	Barnwell	6,900	6,700	97
	Edgefield	6,000	5,900	98
	Mc Cormick	2,400	2,300	96
	Orangeburg	27,300	26,500	97
	Saluda	5,600	5,500	98
<b>Between 25-49%</b>	<b>GEORGIA</b>			
	Candler	2,800	2,700	96
	<b>SOUTH CAROLINA</b>			
Greenwood	21,300	21,000	99	
Hampton	6,400	6,200	97	
<b>Between 5-24%</b>	<b>GEORGIA</b>			
	Baldwin	10,800	10,500	98
	Bulloch	11,800	11,600	98
	Elbert	7,000	6,900	99
	Evans	3,100	3,000	97
	Greene	3,900	3,800	97
	Montgomery	2,400	2,300	96
	Oglethorpe	3,200	3,100	97
	Putnam	3,700	3,600	97
	Tattnall	5,900	5,800	98
	Toombs	8,400	8,100	96
	Treutlen	2,100	2,000	95
	Walton	10,900	10,700	98
	Wheeler	1,900	1,800	95
	<b>SOUTH CAROLINA</b>			
	Abbeville	8,000	7,800	97
	Calhoun	4,200	4,100	98
	Colleton	10,800	10,500	97
	Fairfield	6,400	6,200	97
Lexington	53,000	52,100	98	
Newberry	11,300	11,100	98	
<b>Station Totals</b>		<b>431,300</b>	<b>422,000</b>	<b>97</b>
<b>Net Weekly Circulation (1983)</b>			<b>233,200</b>	
<b>Average Daily Circulation (1983)</b>			<b>149,400</b>	



# Georgia-Columbus

**WRBL**

Ch. 3

Technical Facilities: Channel No. 3 (62-66 MHz). Authorized power: 100-kw visual, 12.02-kw aural. Antenna: 1790-ft. above av. terrain, 1749-ft. above ground, 2249-ft. above sea level.

Latitude 32° 19' 25"  
Longitude 84° 46' 46"

Transmitter: LaFayette Rd., 1.2-mi. N of Cusseta, Ga.

News Services: CNN, CBS, NIWS.

Satellite Earth Station: Harris; 3-meter.

Network Service: CBS.

Licensee: Columbus Bcstg. Co. Inc., Box 270, Columbus 31994.

Studio & Offices: 1350 13th Ave., Columbus 31994.

Telephone: 404-323-3333. TWX: 404-327-6345.

Ownership: Avant Development Corp. Malcolm I. Glazer, pres., 100%; Carl E. Brasley, secy.-treas. Glazer also owns WTWO-TV, Terre Haute, Ind. & KQTV, St. Joseph, Mo.

Began Operation: Nov. 15, 1953 on Ch. 4. Switched to Ch. 3 Oct. 27, 1960. Sale to present owner approved by FCC Sept. 11, 1978. Transfer of control to J. W. & J. B. Woodruff from R. W. Page Corp. approved by FCC Jan. 31, 1973.

Represented (sales) by Blair Television.

Represented (legal) by Dow, Lohnes & Albertson.

Personnel:

DON NAHLEY, general manager & national sales manager.  
DAVID MURPHY, operations manager.  
PENNY LEIGH SHORT, local sales manager.  
JOHN SIMMONS, chief engineer.

Highest One Hour Rate: \$3300.

Highest 30 Sec. Rate: \$600.

**NETWORK BASE HOURLY RATE: \$900.**

Total Households: © MSI Consumer Market Data as of 1/1/83 TV Homes: TV% and Circulation © 1983 Arbitron County coverage based on Arbitron study.

Net Weekly Circulation	State County	Total Households	TV Households	%
<b>50% &amp; Over</b>	<b>ALABAMA</b>			
	Barbour	8,700	8,500	98
	Bullock	3,500	3,400	97
	Chambers	14,000	13,800	99
	Lee	29,200	28,800	98
	Macon	8,600	8,400	98
	Randolph	7,300	7,200	99
	Russell	16,800	16,500	98
	Tallapoosa	14,000	13,800	99
	<b>GEORGIA</b>			
	Calhoun	1,700	1,600	94
	Chattahoochee	3,400	3,400	100
	Clay	1,200	1,200	100
	Crisp	7,000	6,800	97
	Dooley	3,800	3,700	97
	Dougherty	35,200	34,700	98
	Harris	5,700	5,600	98
	Lee	4,100	4,000	98
	Macon	4,800	4,600	97
Marion	1,700	1,600	94	
Meriwether	7,200	7,000	97	
Muscogee	60,200	59,600	99	
Quitman	800	800	100	
Randolph	3,400	3,300	97	
Schley	1,100	1,100	100	
Stewart	1,900	1,800	95	
Sumter	9,900	9,600	97	
Talbot	2,100	2,000	95	
Taylor	2,700	2,600	96	
Terrell	4,100	4,000	98	
Troup	18,400	18,000	98	
Turner	3,100	3,000	97	
Webster	900	900	100	



Net Weekly Circulation	State County	Total Households	TV Households	%
<b>Between 25-49%</b>	<b>ALABAMA</b>			
	Clay	4,800	4,700	98
	Coosa	4,200	4,100	98
	Henry	5,600	5,500	98
Pike	10,000	9,800	98	
<b>GEORGIA</b>	Baker	1,200	1,200	100
	Crawford	2,500	2,400	96
	Houston	27,400	27,100	99
	Monroe	5,100	5,000	98
	Peach	6,800	6,700	99
	Pike	3,100	3,000	97
	Pulaski	3,300	3,200	97
	Upton	9,500	9,300	98
	Wilcox	2,700	2,600	96
	Worth	6,100	6,000	98
<b>Between 5-24%</b>	<b>ALABAMA</b>			
	Dale	15,200	15,000	99
Elmore	15,000	14,800	98	
<b>GEORGIA</b>	Baldwin	10,800	10,500	98
	Ben Hill	6,100	5,900	97
	Berrien	4,900	4,700	97
	Bibb	54,800	54,100	99
	Bleckley	3,800	3,700	97
	Carroll	20,200	19,900	99
	Dodge	6,200	6,000	98
	Early	4,600	4,500	98
	Heard	2,200	2,200	100
	Irwin	3,300	3,200	97
	Jones	6,000	5,900	98
	Lamar	4,300	4,200	98
	Miller	2,700	2,600	96
	Mitchell	6,800	6,600	97
	Seminole	3,300	3,200	97
	Spalding	17,100	16,900	99
	Tift	11,500	11,200	97
	Treutlen	2,100	2,000	95
Wheeler	1,900	1,800	95	
<b>Station Totals</b>		<b>581,600</b>	<b>570,800</b>	<b>98</b>
<b>Net Weekly Circulation (1983)</b>			<b>294,700</b>	
<b>Average Daily Circulation (1983)</b>			<b>172,100</b>	



# Georgia-Columbus

**WLTZ**

Ch. 38

Technical Facilities: Channel No. 38 (614-620 MHz). Authorized power: 1480-kw max. & 1070-kw horizontal visual, 148-kw max. aural. Antenna: 1310-ft. above av. terrain, 1319-ft. above ground, 1704-ft. above sea level.

Latitude 32° 27' 28"  
Longitude 84° 53' 08"

Transmitter: 3.6-mi. E of Columbus, 0.34-mi. S of Buena Vista Rd.

News Service: AP.

Network Service: NBC.

Licensee: Columbus Television Inc., Box 6389, Lindsey Creek Station Columbus, Ga. 31995.

Studio: 6140 Buena Vista Rd., Columbus, Ga. 31907.

Mailing Address: Box 6389, Lindsey Creek Station, Columbus 31995.

Telephone: 404-561-3838. TWX: 810-758-4312.

Ownership: Lewis Bcstg. Corp., 100%. For other interests, see WJCL, Savannah, Ga.

Began Operation: October 29, 1970. Sale by Gala Bcstg. Co., et al., to American Family Corp. approved by FCC Feb. 3, 1978. Sale to present owner approved June 18, 1981.

Represented (sales) by Katz Television.

Represented (legal) by Pierson, Ball & Dowd.

Personnel:

BOB WALTON, vice president & general manager.

T. B. BREAZEALE, general sales manager.

R. C. BARTLETT, operations manager.

CURTIS ELDER, production manager.

BORDEN BLACK, news director.

DOTTIE McMICHAEL, promotion manager.

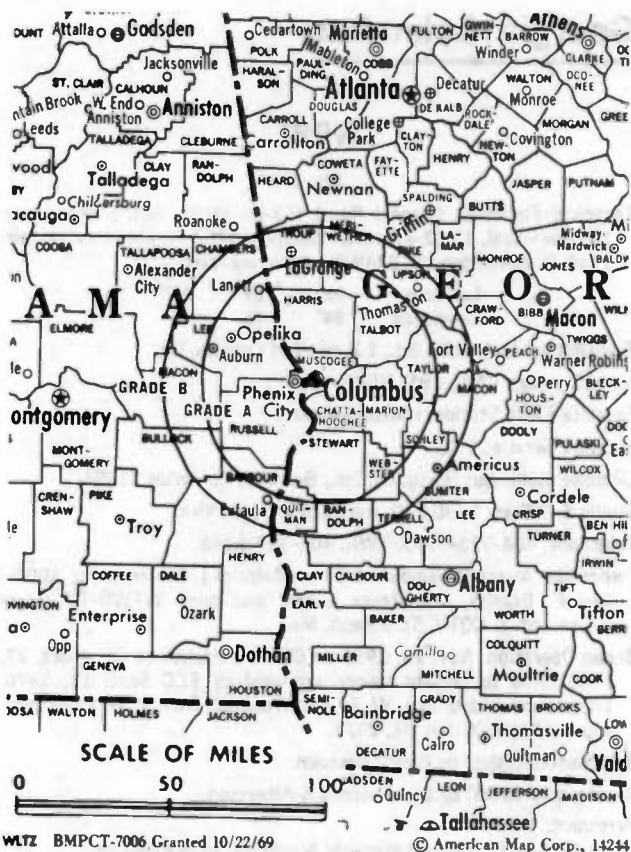
BOB HOOK, chief engineer.

Highest 30 Sec. Rate (March 1, 1983): \$500.

NETWORK BASE HOURLY RATE: \$200.

Total Households: © MSI Consumer Market Data as of 1/1/83 TV Homes: TV% and Circulation © 1983 Arbitron County coverage based on Arbitron study.

Net Weekly Circulation	State County	Total Households	TV Households	%
<b>50% &amp; Over</b>	<b>ALABAMA</b>			
	Chambers	14,000	13,800	99
	Russell	16,800	16,500	98
	<b>GEORGIA</b>			
	Chattahoochee	3,400	3,400	100
Harris	5,700	5,600	98	
Marion	1,700	1,600	94	
Muscogee	60,200	59,600	99	
Schley	1,100	1,100	100	
Stewart	1,900	1,800	95	
Talbot	2,100	2,000	95	
Webster	900	900	100	
<b>Between 25-49%</b>	<b>ALABAMA</b>			
	Lee	29,200	28,800	98
	<b>GEORGIA</b>			
	Clay	1,200	1,200	100
	Macon	4,800	4,600	97
Quitman	800	800	100	



WLTZ BMPCT-7006 Granted 10/22/69 © American Map Corp., 14244

Net Weekly Circulation	State County	Total Households	TV Households	%
<b>Between 25-49%</b>	Randolph	3,400	3,300	97
	Sumter	9,900	9,600	97
	Taylor	2,700	2,600	96
	Troup	18,400	18,000	98
	Upson	9,500	9,300	98
<b>Between 5-24%</b>	<b>ALABAMA</b>			
	Barbour	8,700	8,500	98
	Bullock	3,500	3,400	97
	Clay	4,800	4,700	98
	Henry	5,600	5,500	98
	Macon	8,600	8,400	98
	Pike	10,000	9,800	98
	Randolph	7,300	7,200	99
	<b>GEORGIA</b>			
	Bleckley	3,800	3,700	97
	Calhoun	1,700	1,600	94
	Crawford	2,500	2,400	96
	Crisp	7,000	6,800	97
Dooly	3,800	3,700	97	
Dougherty	35,200	34,700	98	
Early	4,600	4,500	98	
Lee	4,100	4,000	98	
Meriwether	7,200	7,000	97	
Terrell	4,100	4,000	98	
Turner	3,100	3,000	97	
<b>Station Totals</b>		<b>313,300</b>	<b>307,400</b>	<b>98</b>
<b>Net Weekly Circulation (1983)</b>			<b>138,600</b>	
<b>Average Daily Circulation (1983)</b>			<b>74,500</b>	

# Georgia-Columbus

**WTVM**

Ch. 9

Technical Facilities: Channel No. 9 (186-192 MHz). Authorized power: 284-kw visual, 52.5-kw aural. Antenna: 1650-ft. above av. terrain, 1749-ft. above ground, 2251-ft. above sea level.

Latitude 32° 19' 25"  
Longitude 84° 46' 46"

Transmitter: Lafayette Rd., 1.2-mi. N of Cusseta.

News Services: AP, UPI, ABC.

Network Service: ABC.

Licensee: Western Broadcasting Co. of Columbus Inc., Box 1848, Columbus, Ga. 31902.

Studio: 1909 Wynnton Rd., Columbus 31906.

Telephone: 404-324-6471. TWX: 810-758-4326.

Ownership: Western Bcstg. Co. For other interests, see Group Ownership of TV Stations.

Began Operation: Oct. 6, 1953 on Ch. 28. Switched to Ch. 9 Nov. 3, 1960. Sale of Martin Theatres of Ga. Inc. to Fuqua Industries approved by FCC Feb. 7, 1969. Sale by Fuqua to present owner approved July 10, 1980.

Represented (sales) by Avery-Knodel Inc.

Represented (legal) by Bryan, Cave, McPheeters & McRoberts.

Personnel:

- ROBERT G. LEE JR., general manager.
- W. CARROLL WARD, program director.
- WAYNE DAUGHERTY, general sales manager.
- DAVID WILLIAMS, chief engineer.
- DAVE RICHARDSON, news director.
- EDDIE BLAND, production director.
- SUSAN KENDUST, business manager.

Highest 30 Sec. Rate (April 30, 1982): \$550.

NETWORK BASE HOURLY RATE: \$1000.

Total Households: © MSI Consumer Market Data as of 1/1/83 TV Homes: TV% and Circulation © 1983 Arbitron County coverage based on Arbitron study.

Net Weekly Circulation	State County	Total Households	TV Households	%
<b>50% &amp; Over</b>	<b>ALABAMA</b>			
	Barbour	8,700	8,500	98
	Bullock	3,500	3,400	97
	Chambers	14,000	13,800	99
	Henry	5,600	5,500	98
	Lee	29,200	28,800	98
	Macon	8,600	8,400	98
	Pike	10,000	9,800	98
	Randolph	7,300	7,200	99
	Russell	16,800	16,500	98
	<b>GEORGIA</b>			
	Baker	1,200	1,200	100
	Calhoun	1,700	1,600	94
	Chattahoochee	3,400	3,400	100
	Clay	1,200	1,200	100
	Crawford	2,500	2,400	96
	Crisp	7,000	6,800	97
Dooly	3,800	3,700	97	
Dougherty	35,200	34,700	98	
Early	4,600	4,500	98	
Harris	5,700	5,600	98	
Houston	27,400	27,100	99	
Lee	4,100	4,000	98	
Macon	4,800	4,600	97	
Marion	1,700	1,600	94	
Muscogee	60,200	59,600	99	
Peach	6,800	6,700	99	
Quitman	800	800	100	
Randolph	3,400	3,300	97	
Schley	1,100	1,100	100	
Stewart	1,900	1,800	95	
Sumter	9,900	9,600	97	
Talbot	2,100	2,000	95	



WTVM BMPCT-5490 Granted 7/11/60

© American Map Corp., 14244

Net Weekly Circulation	State County	Total Households	TV Households	%
<b>50% &amp; Over</b>	Taylor	2,700	2,600	96
	Terrell	4,100	4,000	98
	Troup	18,400	18,000	98
	Turner	3,100	3,000	97
	Upton	9,500	9,300	98
	Webster	900	900	100
	Worth	6,100	6,000	98

Net Weekly Circulation	State County	Total Households	TV Households	%
<b>Between 25-49%</b>	<b>ALABAMA</b>			
	Clay	4,800	4,700	98
	Dale	15,200	15,000	99
Tallapoosa	14,000	13,800	99	
<b>GEORGIA</b>	Bibb	54,800	54,100	99
	Dodge	6,200	6,000	98
	Jones	6,000	5,900	98
	Meriwether	7,200	7,000	97
	Mitchell	6,800	6,600	97
	Pulaski	3,300	3,200	97
	Wilcox	2,700	2,600	96

Net Weekly Circulation	State County	Total Households	TV Households	%
<b>Between 5-24%</b>	<b>ALABAMA</b>			
	Autauga	11,100	10,900	98
	Calhoun	41,700	41,300	99
	Chilton	11,500	11,300	98
	Coffee	13,900	13,700	99
	Coosa	4,200	4,100	98
	Crenshaw	5,300	5,200	98
	Elmore	15,000	14,800	98
	Geneva	8,900	8,700	98
	Houston	28,300	28,000	99
	Marion	11,400	11,200	99
Pickens	7,300	7,100	97	
St Clair	15,200	15,000	99	
Shelby	24,500	24,200	99	
Talladega	25,300	24,900	99	
<b>FLORIDA</b>	Jefferson	3,800	3,700	97

(Continued on page 252)

Station Totals	748,300	735,400	98
Net Weekly Circulation (1983)			331,100
Average Daily Circulation (1983)			190,300

# Georgia—Columbus

**WXTX**

Ch. 54

Technical Facilities: Channel No. 54 (710-716 MHz). Authorized power: 1000-kw max. visual, 100-kw max. aural. Antenna: 1140-ft. above av. terrain, 1146-ft. above ground, 1526-ft. above sea level.

Latitude 32° 27' 49"  
Longitude 84° 52' 37"

Transmitter: Buena Vista Rd., approx. 0.2-mi. W of intersection with Moye Rd.

News Service: AP.

Satellite Earth Stations: World Sat, 5-meter; Harris, 3.5-meter.

Network Service: None, independent.

Licensee: Columbus Family Television Inc.

Studio: 6524 Buena Vista Rd., Columbus, Ga. 31907.

Telephone: 404-561-5400.

Mailing Address: Box 12188, Columbus, Ga. 31907.

Ownership: Stephen Kent, pres., 50%; Craig H. Kent, v.p.; Jonathan F. Kent, secy.-treas., 50%. S. Kent has interest in KBSI(TV), Cape Girardeau, Mo.; applicants for LPTV stations in Georgia.

Began Operation: June 17, 1983.

Represented (sales) by Seitel Inc.

Represented (legal) by Seymour M. Chase, P.C.

Represented (engineering) by B. Scott Baxter & Associates.

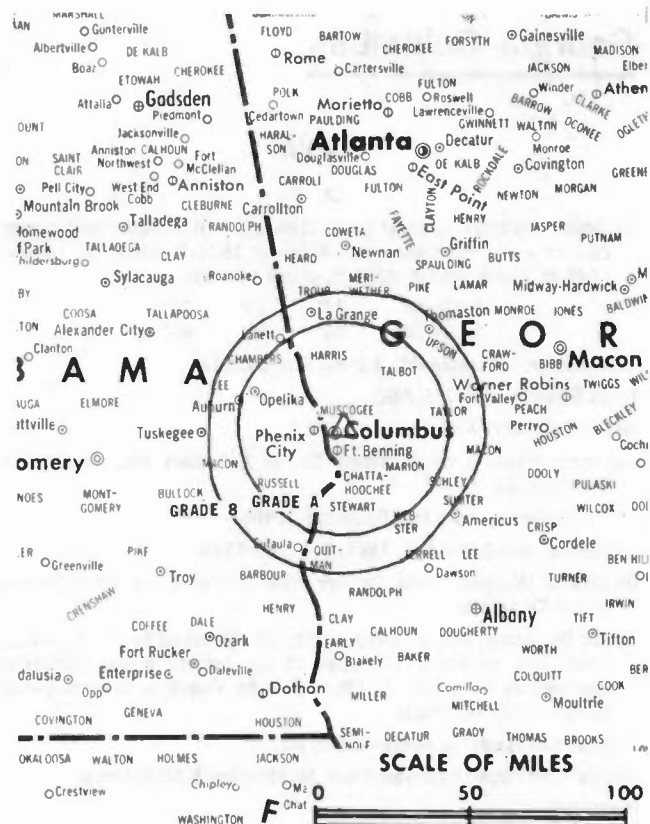
Personnel:

MICHAEL HOOD, general manager.

KATHY BARKER, program director.

JOHN RODRIGUEZ, sales manager.

Highest 30 Sec. Rate (Oct. 1, 1983): \$200.



WXTX BMPCT-82119KG Granted 12/28/82

© American Map Corp. 14244

For CPs & Applications,  
consult Index

# MEN TARGET/AID SEPARATES THE FROM THE BOYS

TARGET/AID can bring a whole new perspective to broadcast advertising. Now you can determine more than just the specific demographics of a broadcast audience; you can see what kind of consumers those numbers represent.

**ARBITRON®  
RATINGS**

# Georgia-Macon

## WCWB-TV

Ch. 41

Technical Facilities: Channel No. 41 (632-638 MHz). Authorized power: 1050-kw max. & 760-kw horizontal visual, 210-kw max. & 152-kw horizontal aural. Antenna: 787-ft. above av. terrain, 893-ft. above ground, 1186-ft. above sea level.

Latitude 32° 45' 12"  
Longitude 83° 33' 46"

Transmitter: 4.6-mi. S of Lanier Mts. on W side of U.S. Rte. 23, Swiftcreek Twp., Ga.

News Service: AP.

Network Service: NBC.

Licensee: Morris Network Inc., Box 4328, Macon, Ga. 31208.

Studio: 6525 Ocmulgee Blvd. East, Macon, Ga.

Mailing Address: Box 4328, Macon, Ga. 31208.

Telephone: 912-746-1455. TWX: 810-783-5549.

Ownership: Morris Network Inc., 100%. Officers: Charles H. Morris, chmn.; H. Dean Hinson, pres.; Alden M. Maier, v.p.; Miriam K. Potter, secy. For Morris newspaper holdings, see Newspaper Ownership of TV Stations.

Began Operation: Dec. 19, 1968. Sale to present owner by F. E. Busby, et al., approved by FCC Nov. 30, 1978. Previous sale by WTVY Inc. (Charles Woods) approved by FCC Aug. 9, 1974.

Represented (sales) by Adam Young Inc.; Busby, Finch, Lathom & Widman (Southeast & Southwest).

Represented (legal) by Kenkel & Barnard.

Represented (engineering) by Cohen & Dippell.

Personnel:

CHARLES MORRIS, chairman.

H. DEAN HINSON, president.

AUBREY WOOD, sales manager.

JOE SPEARS, chief engineer.

Highest 30 Sec. Rate (1983): \$300.

NETWORK BASE HOURLY RATE: \$450.

Total Households: © MSI Consumer Market Data as of 1/1/83 TV Homes: TV% and Circulation © 1983 Arbitron County coverage based on Arbitron study.

Net Weekly Circulation	State County	Total Households	TV Households	%
<b>50% &amp; Over</b>	<b>GEORGIA</b>			
	Baldwin	10,800	10,500	98
	Bibb	54,800	54,100	99
	Bleckley	3,800	3,700	97
	Crawford	2,500	2,400	96
	Houston	27,400	27,100	99
	Jones	6,000	5,900	98
	Laurens	13,200	12,800	97
	Peach	6,800	6,700	99
	Pulaski	3,300	3,200	97



Net Weekly Circulation	State County	Total Households	TV Households	%
<b>50% &amp; Over</b>	Twiggs	3,100	3,000	97
	Washington	6,400	6,100	96
	Wilkinson	3,400	3,300	97
<b>Between 25-49%</b>	<b>GEORGIA</b>			
	Dodge	6,200	6,000	98
	Johnson	3,200	3,100	97
	Macon	4,800	4,600	97
Putnam	3,700	3,600	97	
<b>Between 5-24%</b>	<b>GEORGIA</b>			
	Crisp	7,000	6,800	97
	Dooley	3,800	3,700	97
	Lamar	4,300	4,200	98
	Monroe	5,100	5,000	98
	Rockdale	13,100	12,900	98
	Taylor	2,700	2,600	96
Telfair	4,200	4,000	96	
Wheeler	1,900	1,800	95	
<b>Station Totals</b>		<b>201,500</b>	<b>197,100</b>	<b>97</b>
<b>Net Weekly Circulation (1983)</b>			<b>116,900</b>	
<b>Average Daily Circulation (1983)</b>			<b>60,500</b>	

# Georgia-Macon

**WGXA**

Ch. 24

Technical Facilities: Channel No. 24 (530-536 MHz). Authorized power: 1290-kw max. & 646-kw horizontal visual, 304-kw max. & 126-kw horizontal aural. Antenna: 800-ft. above av. terrain, 895-ft. above ground, 1205-ft. above sea level.

Latitude 32° 45' 08"  
Longitude 83° 33' 39"

Transmitter: U.S. 23-129 S, 7-mi. from Macon city limits.

News Service: AP.

Network Service: ABC.

Licensee: Russell-Rowe Communications Inc.

Studio: 599 Broadway, Macon, Ga.

Mailing Address: Box 340, Macon, Ga. 31297.

Telephone: 912-745-2424. TWX: 810-783-5541.

Ownership: Herman J. Russell, chmn., 51%; Donald E. Heald, pres., 8%; Martin Seretean, v.p., 31%; James W. Coclin v.p., 10%; Prentiss Q. Yancey Jr., secy.

Began Operation: April 21, 1982.

Represented (sales) by Blair Television.

Represented (legal) by Dow, Lohnes & Albertson.

Represented (engineering) by Palmer A. Greer.

Personnel:

KENNETH GERDES, general manager.  
JIM WILCOX, general sales manager.  
DALE STAFFORD, operations manager.  
RICHARD BLANTON, chief engineer.  
RON WILDMAN, news director.  
TONY WILLIAMS, promotion manager.  
KENNY CALDWELL, local sales manager.

Highest 30 Sec. Rate: \$300.

Total Households: © MSI Consumer Market Data as of 1/1/83 TV Homes: TV% and Circulation © 1983 Arbitron County coverage based on Arbitron study.

Net Weekly Circulation	State County	Total Households	TV Households		%
<b>50% &amp; Over</b>	<b>GEORGIA</b>				
	Bibb	54,800	54,100		99
	Bleckley	3,800	3,700		97
	Houston	27,400	27,100		99
	Jones	6,000	5,900		98
	Laurens	13,200	12,800		97
	Peach	6,800	6,700		99
	Pulaski	3,300	3,200		97
	Twiggs	3,100	3,000		97
Wilkinson	3,400	3,300		97	
<b>Between 25-49%</b>	<b>GEORGIA</b>				
	Baldwin	10,800	10,500		98



Net Weekly Circulation	State County	Total Households	TV Households		%
<b>Between 25-49%</b>	<b>GEORGIA</b>				
	Crawford	2,500	2,400		96
	Dodge	6,200	6,000		98
	Johnson	3,200	3,100		97
	Monroe	5,100	5,000		98
Telfair	4,200	4,000		96	

Net Weekly Circulation	State County	Total Households	TV Households		%
<b>Between 5-24%</b>	<b>GEORGIA</b>				
	Ben Hill	6,100	5,900		97
	Dooly	3,800	3,700		97
	Hancock	2,800	2,700		96
	Lamar	4,300	4,200		98
	Macon	4,800	4,600		97
	Putnam	3,700	3,600		97
	Schley	1,100	1,100		100
	Taylor	2,700	2,600		96
	Washington	6,400	6,100		96
	Wheeler	1,900	1,800		95
Wilcox	2,700	2,600		96	

<b>Station Totals</b>	<b>194,100</b>	<b>189,700</b>	<b>97</b>
<b>Net Weekly Circulation (1983)</b>			<b>92,100</b>
<b>Average Daily Circulation (1983)</b>			<b>48,200</b>



# Georgia-Macon

## WMAZ-TV

Ch. 13

Technical Facilities: Channel No. 13 (210-216 MHz). Authorized power: 316-kw visual, 63.1-kw aural. Antenna: 785-ft. above av. terrain, 891-ft. above ground, 1205-ft. above sea level.

Latitude 32° 45' 09"  
Longitude 83° 33' 33"

Transmitter: U.S. 129, 7-mi. SE of Macon.

News Service: AP.

AM Affiliate: WMAZ, 50-kw (10-kw night), 940 kHz (CBS).

FM Affiliate: WMAZ-FM, 100-kw, 99.1 MHz (No. 256), 660-ft. (ABC).

Satellite Earth Station: Scientific-Atlanta; 5-meter.

Network Service: CBS.

Licensee: Multimedia Inc., Box 2760, Greenville, S.C. 29602.

Studio: 1314 Gray Highway 31211.

Mailing Address: Box 5008, Macon, Ga. 31213.

Telephone: 912-743-1313. TWX: 912-788-2713.

Ownership: Multimedia Inc. For other interests, see Group Ownership of TV Stations.

Began Operation: Sept. 27, 1953. Transfer to Multimedia Inc. granted by FCC Sept. 22, 1967. Previous sale to Southeastern Bcstg. Corp. by George P. Rankin Jr. and associates approved March 13, 1963 by FCC (Television Digest, Vol. 3:2, 11).

Represented (sales) by Katz Television.

Represented (engineering) by Jules Cohen & Associates.

### Personnel:

- DON MCGUIRK, vice president & general manager.
- ELMO SIMMONS, general sales manager.
- JIM ARNOLD, program director.
- LACY WORRELL, director of engineering.
- SYDNEY THUM, traffic manager.
- WILLIAM TRIBBLE, news director.

Highest One Hour Rate: \$3000.

Highest 30 Sec. Rate (July 25, 1983): \$1200.

NETWORK BASE HOURLY RATE: \$1035.

Total Households: © MSI Consumer Market Data as of 1/1/83 TV Homes: TV% and Circulation © 1983 Arbitron County coverage based on Arbitron study.

Net Weekly Circulation	State County	Total Households	TV Households	%
50% & Over	<b>GEORGIA</b>			
	Baldwin	10,800	10,500	98
	Ben Hill	6,100	5,900	97
	Bibb	54,800	54,100	99
	Bleckley	3,800	3,700	97
	Crawford	2,500	2,400	96
	Dodge	6,200	6,000	98
	Dooly	3,800	3,700	97
	Hancock	2,800	2,700	96
	Houston	27,400	27,100	99
	Johnson	3,200	3,100	97
	Jones	6,000	5,900	98
	Lamar	4,300	4,200	98
	Laurens	13,200	12,800	97
	Macon	4,800	4,600	97
Monroe	5,100	5,000	98	



WMAZ-TV BPCT-3557 Granted 6/17/65

© American Map Corp., 14244

Net Weekly Circulation	State County	Total Households	TV Households	%
50% & Over	Peach	6,800	6,700	99
	Pulaski	3,300	3,200	97
	Telfair	4,200	4,000	96
	Treutlen	2,100	2,000	95
	Twiggs	3,100	3,000	97
	Washington	6,400	6,100	96
	Wheeler	1,900	1,800	95
	Wilcox	2,700	2,600	96
	Wilkinson	3,400	3,300	97

<b>GEORGIA</b>				
Between 25-49%	State County	Total Households	TV Households	%
Between 25-49%	Crisp	7,000	6,800	97
	Jasper	2,800	2,700	96
	Putnam	3,700	3,600	97
	Sumter	9,900	9,600	97
	Taylor	2,700	2,600	96
	Toombs	8,400	8,100	96
Upson	9,500	9,300	98	

<b>GEORGIA</b>				
Between 5-24%	State County	Total Households	TV Households	%
Between 5-24%	Appling	5,400	5,200	96
	Butts	4,300	4,200	98
	Elbert	7,000	6,900	99
	Irwin	3,300	3,200	97
	Jackson	9,100	9,000	98
	Montgomery	2,400	2,300	96
	Schley	1,100	1,100	100

Station Totals	265,300	259,000	97
Net Weekly Circulation (1983)		184,000	
Average Daily Circulation (1983)		127,100	



# Georgia-Savannah

**WJCL**

Ch. 22

Technical Facilities: Channel No. 22 (518-524 MHz). Authorized power: 1910-kw max. & 891-kw horizontal visual, 53.7-kw aural. Antenna: 1430-ft. above av. terrain, 1478-ft. above ground, 1496-ft. above sea level.

Latitude 32° 03' 30"  
Longitude 81° 20' 20"

Transmitter: State Hwy. 204, approx. 15-mi. W of Savannah.

News Services: AP, CNN, NBC.

Satellite Earth Station: Microdyne; 7-meter.

Network Service: NBC.

Licensee: Lewis Bcstg. Corp., 10001 Abercorn St. Extension, Savannah 31406.

Studio: 10001 Abercorn St. Extension. Telephone: 912-925-0022.

Mailing Address: Box 13646, Savannah 31406.

Ownership: J. C. Lewis Jr., pres.-treas. and family, 100%. Lewis also owns WLTX(TV), Columbia, S.C.; WLTZ(TV), Columbus, Ga.

Began Operation: July 18, 1970.

Represented (sales) by Seltel Inc.; Busby, Finch, Lathom & Widman (South).

Represented (legal) by Pierson, Ball & Dowd.

Represented (engineering) by Lohnes & Culver.

Personnel:

J. FRED PIERCE, exec. vice president & general manager.  
CHRISTOPHER A. BARBIERI, v.p., sales & programming.  
WALLACE TIDWELL, chief engineer.

Highest One Hour Rate: \$1500.

Highest 30 Sec. Rate: \$500.

NETWORK BASE HOURLY RATE: \$275.

Total Households: © MSI Consumer Market Data as of 1/1/83 TV Homes: TV% and Circulation © 1983 Arbitron County coverage based on Arbitron study.

Net Weekly Circulation	State County	Total Households	TV Households	%
<b>50% &amp; Over</b>	<b>GEORGIA</b>			
	Appling	5,400	5,200	96
	Bacon	3,400	3,300	97
	Bryan	3,500	3,400	97
	Bulloch	11,800	11,600	98
	Candler	2,800	2,700	96
	Chatham	74,800	73,900	99
	Effingham	6,500	6,400	98
	Evans	3,100	3,000	97
	Glynn	21,100	20,800	99
	Liberty	11,000	10,800	98
	Long	1,800	1,700	97
	Mc Intosh	2,900	2,800	96
	Montgomery	2,400	2,300	96
Tattnall	5,900	5,800	98	
Toombs	8,400	8,100	96	



WJCL BMPCT-7072 Granted 10/23/69

© American Map Corp., 14244

Net Weekly Circulation	State County	Total Households	TV Households	%
<b>50% &amp; Over</b>	Wayne	7,200	7,100	99
	<b>SOUTH CAROLINA</b>			
	Beaufort	22,200	21,800	98
	Jasper	5,000	4,800	96
<b>Between 25-49%</b>	<b>GEORGIA</b>			
	Jeff Davis	4,200	4,100	98
	Pierce	4,200	4,100	98
	Screven	5,100	4,900	97
<b>Between 5-24%</b>	<b>GEORGIA</b>			
	Brantley	3,200	3,100	97
	Emanuel	7,300	7,100	97
	Jenkins	2,900	2,800	97
	Telfair	4,200	4,000	96
	Treutlen	2,100	2,000	95
	Ware	13,300	13,100	98
Wheeler	1,900	1,800	95	
<b>SOUTH CAROLINA</b>	Hampton	6,400	6,200	97
	<b>Station Totals</b>	<b>254,000</b>	<b>248,700</b>	<b>97</b>
<b>Net Weekly Circulation (1983)</b>			<b>160,700</b>	
<b>Average Daily Circulation (1983)</b>			<b>90,000</b>	

# Georgia-Savannah

## WSAV-TV

Ch. 3

Technical Facilities: Channel No. 3 (60-66 MHz). Authorized power: 100-kw visual, 20-kw aural. Antenna: 1476-ft. above av. terrain, 1532-ft. above ground, 1549-ft. above sea level.

Latitude 32° 03' 32.0"  
Longitude 81° 17' 56.5"

Transmitter: Sawdust Pile & Little Neck Rds., Pooler-Burroughs Div., 12-mi. W of Savannah.

News Service: AP.

Satellite Earth Station: In operation; 6-meter.

Network Service: ABC.

Licensee: News-Press & Gazette Co., 825 Edmond St., Box 29, St. Joseph, Mo. 64502.

Studio: 1430 E. Victory Dr.

Mailing Address: Box 2429, Savannah, Ga. 31402.

Telephone: 912-236-0303. TWX: 810-784-5661.

Ownership: David R. Bradley Jr., pres.-treas., 35.93%; Henry H. Bradley, v.p. 6.73%; David R. Bradley Jr., v.p., 6.73%; Thomas K. Matthews, v.p.; Donald E. Eggebrecht, v.p.-secy., 0.46%; Henry D. Bradley estate, 28.01%; Natalie B. Rae, 5.92%; Margaret B. Eggebrecht, 5.63%; Merrill Chilcote, 2.2%; Harold M. Slater, 1.05%; 37 others, none with as much as 1%. Company publishes St. Joseph News-Press & Gazette and owns KAAL(TV), Austin, Minn.; WJTV, Jackson, Miss. & a cable system in St. Joseph.

Began Operation: Feb. 1, 1956. Sale to present owners by Harben Daniel, et al., approved by FCC Sept. 21, 1976 (Television Digest, Vol. 16:27).

Represented (sales) by Blair Television.

Represented (legal) by Shrinsky, Weitzman & Eisen.

Personnel:

TOM MATTHEWS, vice president & general manager.  
RANDY PELTIER, commercial manager.  
STEVE BEVERLY, news director.  
CURT AVERY, production manager.  
BYRON STRONG, chief engineer.  
JOE HARTY, promotion director.

Highest One Hour Rate: \$1000.

Highest 30 Sec. Rate: \$450.

NETWORK BASE HOURLY RATE: \$900.

Total Households: © MSI Consumer Market Data as of 1/1/83 TV Homes: TV% and Circulation © 1983 Arbitron County coverage based on Arbitron study.

Net Weekly Circulation	State County	Total Households	TV Households	%
<b>50% &amp; Over</b>	<b>GEORGIA</b>			
	Appling	5,400	5,200	96
	Bacon	3,400	3,300	97
	Brantley	3,200	3,100	97
	Bryan	3,500	3,400	97
	Bulloch	11,800	11,600	98
	Candler	2,800	2,700	96
	Chatham	74,800	73,900	99
	Effingham	6,500	6,400	98
	Emanuel	7,300	7,100	97
	Evans	3,100	3,000	97
	Glynn	21,100	20,800	99
	Jeff Davis	4,200	4,100	98
	Liberty	11,000	10,800	98
	Long	1,800	1,700	97



WSAV-TV BPCT-4812 Granted 5/20/75

© American Map Corp., 14244

Net Weekly Circulation	State County	Total Households	TV Households	%	
<b>50% &amp; Over</b>	Mc Intosh	2,900	2,800	96	
	Montgomery	2,400	2,300	96	
	Pierce	4,200	4,100	98	
	Screven	5,100	4,900	97	
	Tattnall	5,900	5,800	98	
	Toombs	8,400	8,100	96	
	Wayne	7,200	7,100	99	
	Wheeler	1,900	1,800	95	
	<b>SOUTH CAROLINA</b>				
	Beaufort	22,200	21,800	98	
Hampton	6,400	6,200	97		
Jasper	5,000	4,800	96		
<b>Between 25-49%</b>	<b>GEORGIA</b>				
	Atkinson	2,000	1,900	95	
	Jenkins	2,900	2,800	97	
	Treutlen	2,100	2,000	95	
	Ware	13,300	13,100	98	
<b>SOUTH CAROLINA</b>					
Bamberg	5,900	5,700	97		
<b>Between 5-24%</b>	<b>GEORGIA</b>				
	Camden	4,700	4,600	98	
	Coffee	9,400	9,200	97	
	Johnson	3,200	3,100	97	
	Telfair	4,200	4,000	96	
	<b>SOUTH CAROLINA</b>				
	Allendale	3,700	3,600	97	
Colleton	10,800	10,500	97		
<b>Station Totals</b>		<b>293,700</b>	<b>287,300</b>	<b>97</b>	
<b>Net Weekly Circulation (1983)</b>				<b>209,800</b>	
<b>Average Daily Circulation (1983)</b>				<b>131,700</b>	

# Georgia-Savannah

## WTOC-TV

Ch. 11

Technical Facilities: Channel No. 11 (198-204 MHz). Authorized power: 316-kw visual, 31.6-kw aural. Antenna: 1470-ft. above av. terrain, 1531-ft. above ground, 1549-ft. above sea level.

Latitude 32° 03' 14"  
Longitude 81° 21' 01"

Transmitter: Fort Argyle Rd., 5.3-mi. NW of I-95, 7.3-mi. SW of Pooler, Ga.

News Service: AP.

Network Service: CBS.

Licensee: American Savannah Bcstg. Co., Box 8086, Savannah, Ga. 31412.

Studio: 516 Abercorn St., Savannah 31401.

Telephone: 912-232-0127. TWX: 810-784-5619.

Ownership: American Family Corp., 100%. For other interests, see Group Ownership of TV Stations.

Began Operation: Feb. 14, 1954. Sale to present owner by William T. Knight Jr., et al., approved by FCC Aug. 8, 1979.

Represented (sales) by Katz Television.

Represented (legal) by Schnader, Harrison, Segal & Lewis.

Represented (engineering) by A. D. Ring & Associates.

Personnel:

JESSE E. MOONEY JR., vice president & general manager.

HOWARD MEAGLE, operations manager.

RONALD E. WINDERS, general sales manager.

LaVAUGHAN THOMPSON, chief engineer.

Highest One Hour Rate: \$1500.

Highest 30 Sec. Rate: \$1000.

NETWORK BASE HOURLY RATE: \$800.

Total Households: © MSI Consumer Market Data as of 1/1/83 TV Homes: TV% and Circulation © 1983 Arbitron County coverage based on Arbitron study.

Net Weekly Circulation	State County	Total Households	TV Households	%
<b>50% &amp; Over</b>	<b>GEORGIA</b>			
	Appling	5,400	5,200	96
	Bacon	3,400	3,300	97
	Brantley	3,200	3,100	97
	Bryan	3,500	3,400	97
	Bulloch	11,800	11,600	98
	Candler	2,800	2,700	96
	Chatham	74,800	73,900	99
	Effingham	6,500	6,400	98
	Emanuel	7,300	7,100	97
	Evans	3,100	3,000	97
	Glynn	21,100	20,800	99
	Jeff Davis	4,200	4,100	98
	Liberty	11,000	10,800	98
	Long	1,800	1,700	97
	Mc Intosh	2,900	2,800	96
	Montgomery	2,400	2,300	96
Pierce	4,200	4,100	98	
Scriven	5,100	4,900	97	
Tattnall	5,900	5,800	98	



Net Weekly Circulation	State County	Total Households	TV Households	%
<b>50% &amp; Over</b>	Toombs	8,400	8,100	96
	Treutlen	2,100	2,000	95
	Ware	13,300	13,100	98
	Wayne	7,200	7,100	99
	Wheeler	1,900	1,800	95
<b>SOUTH CAROLINA</b>				
	Beaufort	22,200	21,800	98
	Hampton	6,400	6,200	97
	Jasper	5,000	4,800	96
<b>Between 25-49%</b>	<b>GEORGIA</b>			
	Coffee	9,400	9,200	97
<b>SOUTH CAROLINA</b>				
	Allendale	3,700	3,600	97
<b>Between 5-24%</b>	<b>GEORGIA</b>			
	Camden	4,700	4,600	98
	Jenkins	2,900	2,800	97
	Johnson	3,200	3,100	97
	Telfair	4,200	4,000	96
<b>SOUTH CAROLINA</b>				
	Bamberg	5,900	5,700	97
	Colleton	10,800	10,500	97
<b>Station Totals</b>		<b>291,700</b>	<b>285,400</b>	<b>97</b>
<b>Net Weekly Circulation (1983)</b>			<b>213,700</b>	
<b>Average Daily Circulation (1983)</b>			<b>144,400</b>	

# Georgia-Valdosta

## WVGA

Ch. 44

Technical Facilities: Channel No. 44 (650-656 MHz). Authorized power: 1290-kw max. & 813-kw horizontal visual, 162-kw horizontal aural. Antenna: 920-ft. above av. terrain, 950-ft. above ground, 1177-ft. above sea level.

Latitude 31° 10' 18"  
Longitude 83° 21' 57"

Transmitter: 1.1-mi. SE of Barnesdale, 1.9-mi. N of Rte. 76, 4.5-mi. E of Sparks, Ga.

News Service: AP.

Network Service: ABC.

Licensee: Hi Ho Television of Valdosta Inc., Box 1588, Valdosta, Ga. 31601.

Studio: 275 Norman Dr., Valdosta, Ga. 31601.

Telephone: 912-242-4444.

Ownership: F. Francis D'Addario, pres.-treas., 50%; Benton Barry, 30%; Lawrence Schwartz, v.p.-secy.; Multicor Ltd., 20%. For other interests, see Hi Ho Bcstg. in Group Ownership of TV Stations.

Began Operation: Dec. 24, 1980.

Represented (sales) by Avery-Knodel Inc.

Represented (legal) by Hogan & Hartson.

Represented (engineering) by Art Peters.

Personnel:

JOSEPH BUERRY, general manager & sales manager.

KAREN EVANS, traffic manager.

DANNY ROSS, chief engineer.

JANE NICHOLS, news director.

Highest 30 Sec. Rate (Feb. 1, 1981): \$90.

NETWORK BASE HOURLY RATE: \$75.

Total Households: © MSI Consumer Market Data as of 1/1/83 TV Homes: TV% and Circulation © 1983 Arbitron County coverage based on Arbitron study.

Net Weekly Circulation	State County	Total Households	TV Households	%
50% & Over	<b>GEORGIA</b>			
	Atkinson	2,000	1,900	95
	Berrien	4,900	4,700	97
	Coffee	9,400	9,200	97
	Cook	4,800	4,700	98
	Echols	900	900	100
	Irwin	3,300	3,200	97
	Lanier	2,100	2,000	95
	Lowndes	24,300	23,700	98
	Tift	11,500	11,200	97



WVGA BMPCT-800102KF Granted 10/20/80

© American Map Corp., 14244

Net Weekly Circulation	State County	Total Households	TV Households	%
<b>GEORGIA</b>				
Between 25-49%	Ben Hill	6,100	5,900	97
	Brooks	5,300	5,200	98
	Clinch	2,300	2,200	96
	Colquitt	12,900	12,700	98
<b>FLORIDA</b>				
Between 5-24%	Hamilton	3,200	3,100	97
	Madison	5,100	4,900	96
<b>GEORGIA</b>				
Station Totals	Telfair	4,200	4,000	96
	Turner	3,100	3,000	97
	Worth	6,100	6,000	98
	<b>Net Weekly Circulation (1983)</b>		<b>111,500</b>	<b>108,500</b>
<b>Average Daily Circulation (1983)</b>				<b>56,100</b>
				<b>25,900</b>

## WAGA-TV, Atlanta

(Arbitron Data Continued)

Net Weekly Circulation	State County	Total Households	TV Households	%
Between 25-49%	<b>ALABAMA</b>			
	Calhoun	41,700	41,300	99
	<b>GEORGIA</b>			
	Franklin	5,700	5,600	98
	Hancock	2,800	2,700	96
	Jones	6,000	5,900	98
	Stephens	8,100	7,900	98
	Whitfield	23,900	23,600	99
	<b>NORTH CAROLINA</b>			
	Clay	2,900	2,800	96

Net Weekly Circulation	State County	Total Households	TV Households	%
Between 5-24%	<b>ALABAMA</b>			
	Chambers	14,000	13,800	99
	Clay	4,800	4,700	98
Between 5-24%	De Kalb	20,600	20,300	99
	<b>GEORGIA</b>			
	Bibb	54,800	54,100	99
	Coffee	9,400	9,200	97
	Colquitt	12,900	12,700	98
	Crawford	2,500	2,400	96
	Crisp	7,000	6,800	97
	Elbert	7,000	6,900	99
	Grady	6,900	6,800	99

(Continued on next page)

# Georgia

## WAGA-TV—(Continued)

(Arbitron Data Continued)

Net Weekly Circulation	State County	Total Households	TV Households	%
Between 5-24%	<b>GEORGIA—(Continued)</b>			
	Harris	5,700	5,600	98
	Hart	6,600	6,500	98
	Houston	27,400	27,100	99
	Laurens	13,200	12,800	97
	Lowndes	24,300	23,700	98
	Macon	4,800	4,600	97
	Murray	7,300	7,100	98
	Peach	6,800	6,700	99
	Talbot	2,100	2,000	95
	Taliaferro	900	900	100
	Taylor	2,700	2,600	96
	Thomas	13,300	13,100	98
	Washington	6,400	6,100	96
	Wilkes	3,900	3,800	97
	<b>NORTH CAROLINA</b>			
	Cherokee	7,300	7,100	97
Macon	8,200	7,900	96	
<b>TENNESSEE</b>				
Polk	4,900	4,800	98	

## WANX-TV, Atlanta

(Arbitron Data Continued)

Net Weekly Circulation	State County	Total Households	TV Households	%
Between 5-24%	<b>GEORGIA—(Continued)</b>			
	Talbot	2,100	2,000	95
	Upton	9,500	9,300	98
	Walker	20,500	20,300	99
	White	3,800	3,700	97
	Whitfield	23,900	23,600	99
	Wilkes	3,900	3,800	97
<b>TENNESSEE</b>				
Hamilton	108,300	107,500	99	

## WSB-TV, Atlanta

(Arbitron Data Continued)

Net Weekly Circulation	State County	Total Households	TV Households	%
50% & Over	<b>GEORGIA—(Continued)</b>			
	Rockdale	13,100	12,900	98
	Spalding	17,100	16,900	99
	Towns	2,300	2,300	100
	Troup	18,400	18,000	98
	Union	3,700	3,600	97
	Upton	9,500	9,300	98
	Walton	10,900	10,700	98
	White	3,800	3,700	97
	<b>ALABAMA</b>			
	Calhoun	41,700	41,300	99
	Chambers	14,000	13,800	99
	Etowah	38,300	38,000	99
	<b>GEORGIA</b>			
	Bibb	54,800	54,100	99
	Crisp	7,000	6,800	97
	Franklin	5,700	5,600	98
	Hancock	2,800	2,700	96
Murray	7,300	7,100	98	
Stephens	8,100	7,900	98	
Sumter	9,900	9,600	97	
Tift	11,500	11,200	97	
Whitfield	23,900	23,600	99	

## WSB-TV—(Continued)

(Arbitron Data Continued)

Net Weekly Circulation	State County	Total Households	TV Households	%
Between 25-49%	<b>NORTH CAROLINA</b>			
	Clay	2,900	2,800	96
Between 5-24%	<b>ALABAMA</b>			
	Clay	4,800	4,700	98
	De Kalb	20,600	20,300	99
<b>GEORGIA</b>				
Berrien	4,900	4,700	97	
Bleckley	3,800	3,700	97	
Coffee	9,400	9,200	97	
Cook	4,800	4,700	98	
Crawford	2,500	2,400	96	
Elbert	7,000	6,900	99	
Harris	5,700	5,600	98	
Hart	6,600	6,500	98	
Houston	27,400	27,100	99	
Laurens	13,200	12,800	97	
Lowndes	24,300	23,700	98	
Macon	4,800	4,600	97	
Peach	6,800	6,700	99	
Talbot	2,100	2,000	95	
Taliaferro	900	900	100	
Taylor	2,700	2,600	96	
Thomas	13,300	13,100	98	
Washington	6,400	6,100	96	
Wilkinson	3,400	3,300	97	
<b>NORTH CAROLINA</b>				
Cherokee	7,300	7,100	97	
Macon	8,200	7,900	96	
<b>TENNESSEE</b>				
Polk	4,900	4,800	98	

## WTVM, Columbus

(Arbitron Data Continued)

Net Weekly Circulation	State County	Total Households	TV Households	%
Between 5-24%	<b>GEORGIA</b>			
	Bleckley	3,800	3,700	97
	Coweta	14,200	13,900	98
	Decatur	8,800	8,600	98
	Heard	2,200	2,200	100
	Irwin	3,300	3,200	97
	Jasper	2,800	2,700	96
	Miller	2,700	2,600	96
	Monroe	5,100	5,000	98
	Pike	3,100	3,000	97
	Tift	11,500	11,200	97
	Wilkinson	3,400	3,300	97

## WXIA-TV, Atlanta

(Arbitron Data Continued)

Net Weekly Circulation	State County	Total Households	TV Households	%
50% & Over	<b>GEORGIA—(Continued)</b>			
	Spalding	17,100	16,900	99
	Towns	2,300	2,300	100
	Troup	18,400	18,000	98
	Upton	9,500	9,300	98
	Walton	10,900	10,700	98
White	3,800	3,700	97	

# Georgia

## WXIA-TV, Atlanta

(Arbitron Data Continued)

Net Weekly Circulation	State County	Total Households	TV Households	%
Between 25-49%	<b>ALABAMA</b>			
	Calhoun	41,700	41,300	99
	Cherokee	6,800	6,700	99
	Randolph	7,300	7,200	99
	<b>GEORGIA</b>			
	Baldwin	10,800	10,500	98
	Ben Hill	6,100	5,900	97
	Gordon	11,000	10,800	99
	Hancock	2,800	2,700	96
	Houston	27,400	27,100	99
	Jones	6,000	5,900	98
	Laurens	13,200	12,800	97
	Rabun	4,200	4,100	98
	Stephens	8,100	7,900	98
	Telfair	4,200	4,000	96
	Toombs	8,400	8,100	96
	Union	3,700	3,600	97
	Whitfield	23,900	23,600	99
	<b>NORTH CAROLINA</b>			
	Clay	2,900	2,800	96
Between 5-24%	<b>ALABAMA</b>			
	Chambers	14,000	13,800	99
	Clay	4,800	4,700	98
	De Kalb	20,600	20,300	99
	Lee	29,200	28,800	98
	<b>FLORIDA</b>			
	Leon	60,200	59,100	98

Net Weekly Circulation	State County	Total Households	TV Households	%
Between 5-24%	<b>GEORGIA</b>			
	Bibb	54,800	54,100	99
	Bleckley	3,800	3,700	97
	Coffee	9,400	9,200	97
	Colquitt	12,900	12,700	98
	Cook	4,800	4,700	98
	Crisp	7,000	6,800	97
	Dodge	6,200	6,000	98
	Elbert	7,000	6,900	99
	Fannin	5,800	5,700	98
	Franklin	5,700	5,600	98
	Grady	6,900	6,800	99
	Harris	5,700	5,600	98
	Hart	6,600	6,500	98
	Jeff Davis	4,200	4,100	98
	Johnson	3,200	3,100	97
	Lowndes	24,300	23,700	98
	Madison	6,600	6,500	98
	Murray	7,300	7,100	98
	Peach	6,800	6,700	99
	Pulaski	3,300	3,200	97
	Sumter	9,900	9,600	97
	Talbot	2,100	2,000	95
	Thomas	13,300	13,100	98
	Tift	11,500	11,200	97
	Wilkes	3,900	3,800	97
	Wilkinson	3,400	3,300	97
	<b>NORTH CAROLINA</b>			
	Cherokee	7,300	7,100	97
	Macon	8,200	7,900	96

# We can bring you communication news at the touch of a button!

TELEVISION DIGEST INC. now offers you the timeliness and ease of electronic delivery. Industry news and information are now instantly accessible with obvious benefits to you.



**COMMUNICATIONS DAILY** — Daily newsletter covering all aspects of electronic communications including telephone and data communications, cable TV, teleconferencing, electronic publishing and emerging technologies.



**TELEVISION DIGEST with CONSUMER ELECTRONICS** — Weekly newsletter presenting the most up-to-the-minute news, trends and developments in the television, cable, broadcasting and consumer electronics fields.



**VIDEO WEEK** — Weekly newsletter reporting the latest news on program sales and distribution for videocassettes, discs, pay TV and allied media.



**SATELLITE WEEK** — Weekly newsletter covering the latest developments in satellite broadcasting, telecommunications, earth observation and space industrialization.



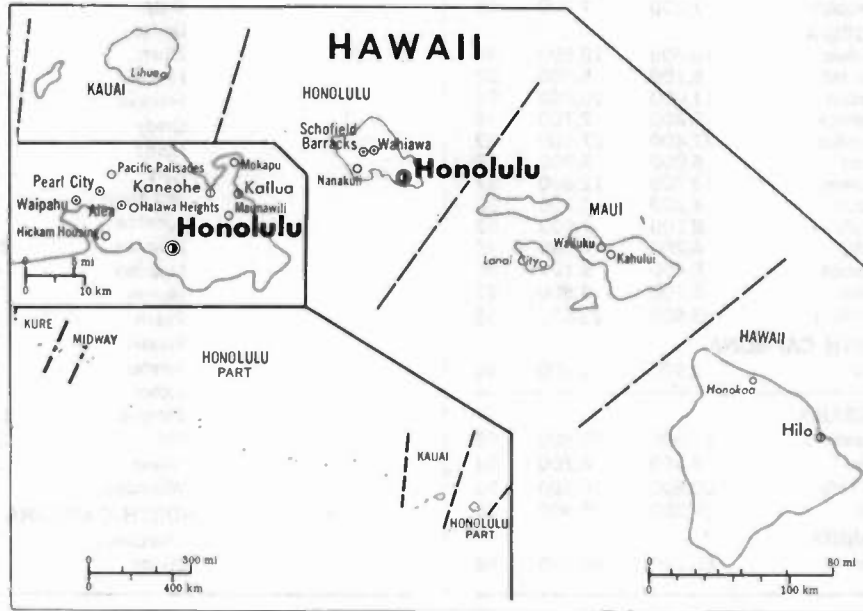
**PUBLIC BROADCASTING REPORT** — Bi-weekly newsletter that supplies impartial, analytical news and information on public broadcasting, including funding, technical and regulatory news.

For more information, call or write:

**Television Digest, Inc.**  
1836 Jefferson Place, NW  
Washington, DC 20036  
202-872-9200



# Hawaii



## Hawaii Station Status as of October 1, 1983

Commercial Television Stations  
Educational Television Stations

VHF	UHF	TOTAL
11	1	12
2	0	2
		<u>14</u>

Hilo, Hawaii	•	•	•	•	•	KGMD-TV (9), KHAW-TV (11), KHVO (13)
Honolulu, Hawaii	•	•	•	•	•	KGMB (9), KHON-TV (2), KIKU-TV (13), KITV (4), KSHO (26)
Wailuku, Hawaii	•	•	•	•	•	KAIH-TV (7), KGMV (3), KMAU (12)

# THE TED HEPBURN COMPANY

Media Brokerage Specialist CATV, TV and Radio

Ted Hepburn, President Todd Hepburn, VP, CATV Division  
Heidi Hepburn Jebsen, VP, Small Markets

P.O. Box 42401, Cincinnati, Ohio 45242 (513) 791-8730

# Hawaii-Hilo

## KGMD-TV

Ch. 9

(Satellite of KGMB, Honolulu)

Technical Facilities: Channel No. 9 (186-192 MHz). Authorized power: 9.68-kw visual, 1.71-kw aural. Antenna: Minus 290-ft. above av. terrain, 258-ft. above ground, 1120-ft. above sea level.

Latitude 19° 43' 00"  
Longitude 155° 08' 13"

Transmitter: 58 Manaolana Pl.

Network Service: CBS.

Licensee: Heftel Broadcasting Corp., 1599 Kapiolani Blvd., Honolulu, Hawaii 96814.

Telephones: 808-949-6131, Honolulu; 808-935-6221, Hilo.

Studio: 58 Manaolana Place, Hilo, Hawaii 96720.

Ownership: Heftel Bcstg. Corp., 100%. For other Heftel interests, see KGMV, Wailuku, Hawaii.

Began Operation: May 15, 1955.

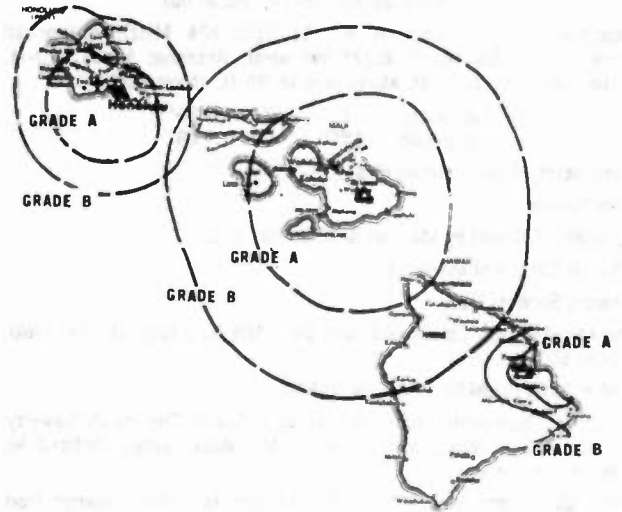
Personnel:

EARL McDANIEL, vice president.

Rates: Sold in combination with KGMB, Honolulu.

NETWORK BASE HOURLY RATE: Bonus to KGMB, Honolulu.

Public/Educational Station Directory  
follows Commercial Stations



KGMD-TV BPCT-4894 Granted 1/5/76

© American Map Corp., 14244

# Hawaii-Hilo

## KHAW-TV

Ch. 11

(Satellite of KHON-TV, Honolulu)

Technical Facilities: Channel No. 11 (198-204 MHz). Authorized power: 2.09-kw visual, 0.275-kw aural. Antenna: Minus 823-ft. above av. terrain, 80-ft. above ground, 90-ft. above sea level.

Latitude 19° 43' 56"  
Longitude 155° 04' 09"

Transmitter: Naniloa Hotel, Hilo.

News Service: AP.

Represented (legal) by Marmet & McCombs, P.C.

Arbitron Data: Not available.

Network Service: NBC.

Licensee: Simpson Communications Inc., 505 E. Girard St., Indianola, Iowa 50125.

Studio: 1170 Auahi St., Honolulu 96814.

Ownership: Non-profit, non-stock corp. Officers: Charles O. Laverty, pres.; Joseph Walt, v.p.; Barbara M. Mack, secy.; Richard W. Buxton, v.p.-treas.

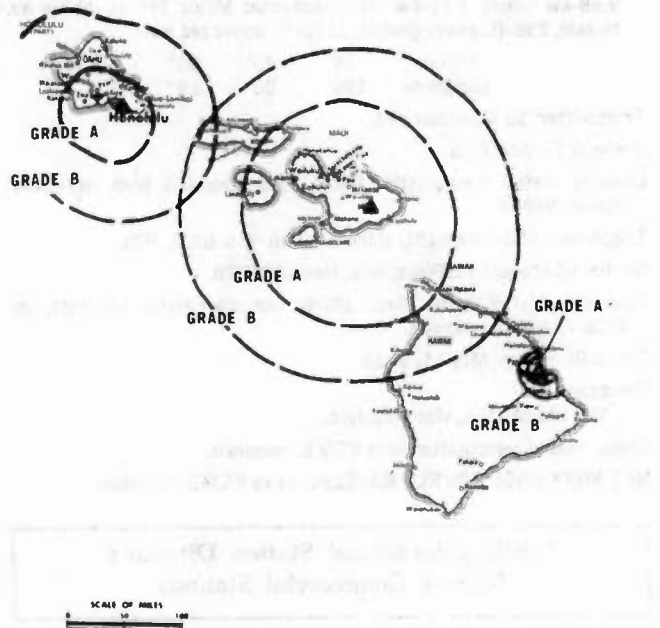
Began Operation: Nov. 27, 1961. Transfer to present owner from McCoy Bcstg. approved by FCC March 8, 1979.

Represented (sales) by Blair Television.

Personnel: See KHON-TV, Honolulu. Satellite has resident engineering personnel only.

Rates: Sold in combination with KHON-TV, Honolulu and KAIH-TV, Wailuku and K78AR, Lihue, with rates applying to simultaneous telecasts on all stations.

NETWORK BASE HOURLY RATE: Bonus to KHON-TV, Honolulu.



KHAW-TV BPCT-3246 Granted 10/17/63

© American Map Corp., 14244

# Hawaii-Hilo

## **KHVO**

Ch. 13  
(Satellite of KITV, Honolulu)

Technical Facilities: Channel No. 13 (210-216 MHz). Authorized power: 4.68-kw visual, 1.59-kw aural. Antenna: Minus 823-ft. above av. terrain, 80-ft. above ground, 90-ft. above sea level.

Latitude 19° 43' 57"  
Longitude 155° 04' 04"

Transmitter: Naniloa Hotel, Hilo, Hawaii.

Network Service: ABC.

Licensee: Western Telestations Inc., Naniloa Hotel, Hilo, Hawaii.

Studio: Naniloa Hotel, Hilo, Hawaii.

Telephone: 808-935-8289, Hilo.

Ownership: See KITV, Honolulu.

Began Operation: May 15, 1960.

Represented (sales) by Seltel Inc.

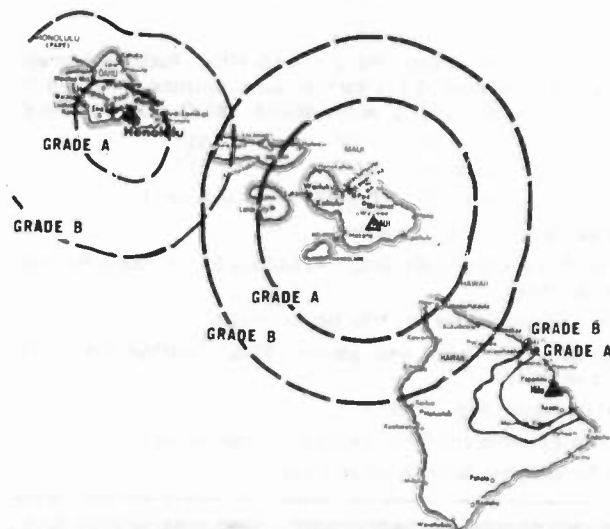
Personnel:

See KITV, Honolulu.

Rates: Sold in combination with KITV, Honolulu.

NETWORK BASE HOURLY RATE: Included with KITV Honolulu.

**For Low-Power TV Stations  
Consult Index**



KHVO BPCT-3077 Granted 9/6/62

© American Map Corp., 14244

# Hawaii-Hilo

## KOHA-TV

Ch. 2

Technical Facilities: Channel No. 2 (54-60 MHz). Authorized power: 2.310-kw max. visual, 0.231-kw max. aural. Antenna: Minus 574-ft. above av. terrain, 142-ft. above ground, 148-ft. above sea level.

Latitude 19° 43' 51"  
Longitude 155° 04' 11"

Transmitter: 87 Banyon Court Dr., Hilo Hawaiian Hotel, Hilo.

Network Service: None, independent.

Grantee: Oceanic Bcstg. Co. Inc., 15-2682 Ina St., Hawaiian Beaches, Hawaii 96778.

Studio: 87 Banyon Court Dr., Hilo, Hawaii 96720.

Ownership: C. R. Henry, gen. partner, 51%; Jonathan Starr, gen. partner, 49%.

Began Operation: Aug. 22, 1983.

Represented (engineering) by Edward M. Johnson & Assoc. Inc.

Note: No additional information available.

## MALARKEY-TAYLOR ASSOCIATES

Telecommunications Finance, Management and Engineering Consultants

1301 Pennsylvania Ave., NW Washington, DC 20004 (202) 737-2300

Map  
Scale  
Hilo



SCALE OF MILES  
0 10 20

KOHA-TV BMPCT-830316KE Granted 5/27/83

© American Map Corp. 14244

## Hawaii-Honolulu

### KGMB

Ch. 9

(Also operates satellite KGMD-TV, Hilo and semi-satellite KMGV, Wailuku, Maui)

Technical Facilities: Channel No. 9 (186-192 MHz). Authorized power: 209-kw visual, 29.5-kw aural. Antenna: Minus 170-ft. above av. terrain, 436-ft. above ground, 441-ft. above sea level.

Latitude 21° 17' 45.7"  
Longitude 157° 50' 35.7"

Transmitter: 1534 Kapiolani Blvd.

News Service: UPI

Satellite Earth Station: Common Carrier, Wold Communications Inc.; Scientific-Atlanta; 10-meter.

Arbitron Data: Not available.

Network Service: CBS.

Licensee: Lee Enterprises Inc., 130 E. 2nd St., Davenport, Iowa 52801.

Studio: 1534 Kapiolani Blvd., Honolulu 96814.

Telephone: 808-944-5200.

Ownership: Lee Enterprises Inc. For other interests, see Group Ownership of TV Stations.

Began Operation: Dec. 1, 1952. Sale of Consolidated Amusement Corp. and its 75.45% interest to Hialand Development Corp. approved Dec. 3, 1958 by FCC (Television Digest, Vol. 14:40, 41, 46). Sale of 75.45% to Honolulu Star-Bulletin approved Dec. 22, 1959 (Vol. 15:52). Sale by Honolulu Star-Bulletin approved May 5, 1965 (Vol. 4:42; 5:19). Transfer of control from the Standard Corp. to the Heftels approved Oct. 1, 1972. Sale to present owner by the Heftels approved by FCC Jan. 27, 1977 (Vol. 16:37).

Represented (sales) by Katz Television.

Represented (legal) by Pierson, Ball & Dowd.

#### Personnel:

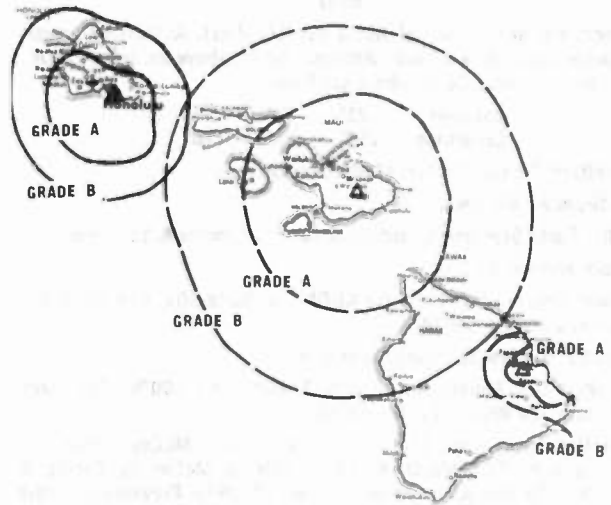
RICHARD A. WEINER general manager.  
ED WONG, controller.  
RICK BLANGIARDI, general sales manager.  
PHIL ARNONE, program director.  
JAN STARK, promotion manager.  
SHEREL GALLAGHER, manager, production.  
ROBERT SEVEY, news director.  
JAMES DONEY, director, community affairs/human resources.  
ROD SHIMABUKURO, chief engineer.  
SHARON KANALEY, national sales manager.

Highest One Hour Rate: \$2500.

Highest 30 Sec. Rate: \$800.

Note: Above rates include satellite operation of KGMD-TV, Hilo, KMGV, Wailuku; translators K69BZ, Lihue and K57BI, Waimea.

NETWORK BASE HOURLY RATE: \$700.



KGMB BPCT-3610 Granted 10/19/65

© American Map Corp., 14244

# TARGET/AID

The Ratings and Lifestyle Connection.

## ARBITRON® RATINGS



## Hawaii-Honolulu

### KHON-TV

Ch. 2

(Also operates satellites KAIH-TV, Wailuku & KHAW-TV, Hilo)

Technical Facilities: Channel No. 2 (54-60 MHz). Authorized power: 100-kw visual, 20-kw aural. Antenna: 60-ft. above av. terrain, 500-ft. above ground, 506-ft. above sea level.

Latitude 21° 17' 39"  
Longitude 157° 50' 18"

Transmitter: Century Center, 1750 Kalakaua Ave.

News Services: AP, CNN.

Satellite Earth Stations: Scientific-Atlanta; 10-meter & 11-meter.

Network Service: NBC.

Licensee: Western Sun Inc., dba KHON-TV, Suite 501, 615 Piikoi St., Honolulu, Hawaii 96814.

Studio: 1170 Auahi St., Honolulu 96814.

Ownership: Des Moines Register & Tribune Co., 100%. For other interests, see WQAD-TV, Moline, Ill.

Began Operation: Dec. 15, 1952. Merger with McCoy Bcstg. Co. approved by FCC March 8, 1979. Sale to McCoy by Pacific & Southern Co. Inc. approved by FCC Jan. 17, 1973. Previously, merger with Jupiter Bcstg. of Ga., surviving corp., now known as Pacific & Southern Bcstg. Co. Inc., approved Nov. 15, 1967 (Television Digest, Vol. 7:47). Assignment to Pacific & Southern Co. Inc. approved Dec. 15, 1967. Previous sale by co-owners Advertising Publishing Co. Ltd. & John D. Keating approved April 28, 1965 (Vol. 4:42). Sale to Advertiser Publishing Co. Ltd. and Island Bcstg. Co. by Herbert Richards approved by FCC June, 1953 (Vol. 9:26).

Represented (sales) by Blair Television.

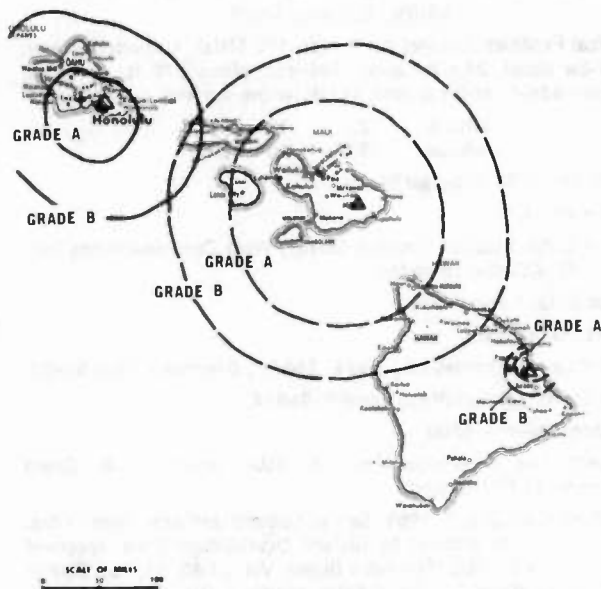
Represented (legal) by Marmet & McCombs, P.C.

#### Personnel:

WILLIAM L. SNYDER, president & general manager.  
WILLIAM D. GAETH, general sales manager.  
WALTER ZIMMERMANN, news director.  
JACK KELLNER, director, community affairs.  
KENNETH R. ERICKSON, director of engineering.  
PAUL YAMAMOTO, traffic supervisor.  
ALAN L. HOFFMAN, program manager.  
SUSAN DRISCOLL LAMAY, promotion director.  
O. A. DUFFY, production manager.

Highest 30 Sec. Rate (May 23, 1982): \$1200.

NETWORK BASE HOURLY RATE: \$500.



KHON-TV BPCT-4966 Granted 7/13/77

© American Map Corp., 14244

## BLACKBURN & COMPANY, INC.

RADIO • TV • CATV • NEWSPAPER BROKERS  
NEGOTIATIONS • FINANCING • APPRAISALS

CHICAGO	333 N. Michigan Ave., 60601	(312) 346-6460
WASHINGTON, D.C.	1111 19th St., N.W., 20036	(202) 331-9270
ATLANTA	400 Colony Sq., #1004, 30361	(404) 892-4655
BEVERLY HILLS	9465 Wilshire Blvd., 90212	(213) 274-8151

# Hawaii-Honolulu

## KIKU-TV

Ch. 13

Technical Facilities: Channel No. 13 (210-216 MHz). Authorized power: 316-kw visual, 63.1-kw aural. Antenna: 22-ft. above av. terrain, 500-ft. above ground, 505-ft. above sea level.

Latitude 21° 17' 09"  
Longitude 157° 50' 21"

Transmitter: 2005 Kalia Rd., Honolulu.

News Service: UPI.

Satellite Earth Stations: Microdyne, 10-meter; Scientific-Atlanta, 10-meter.

Network Service: None, independent.

Licensee: Mid-Pacific Television Associates, 150-B Puuhale Rd., Honolulu 96819.

Telephone: 808-847-3246.

Ownership: Hawaii-Nippon Communications Inc., 50%; Ten-Tel Assoc. Inc., 30%; Transpacific Television Inc. 20%. Ownership (Hawaii-Nippon Communications): Elliott Cushman, pres., Lawrence Cushman, v.p., & Steven Cushman, secy.-treas., 33.33% each. Elliott Cushman owns 14% of KUAM-TV-AM-FM, Agana, Guam & 100% of Arizona Farmer Ranchman, Phoenix, Ariz. magazine publishing co. Ownership (Ten-Tel Assoc.): Sam N. Okinaga, pres., Clinton I. Shiraishi, v.p., Stanley Y. Mukai, secy., Alvin T. Shim treas. Richard T. Mamiya Chiaki Matsuo Dr. Shigeo Natori, Lawrence N. Okinaga, Walter K. Tagawa & Jack H. Ujlmori, 10% each. Ownership (Transpacific Television): Asahi National Bcstg. Co. Ltd., 100%; Harold H. Kuwahara, pres.-v.p.-secy.-treas. Asahi National Bcstg. & subsidiaries engage in television broadcasting & programming in Japan; have no U.S. business entities & interests.

Began Operation: July 4, 1962. Sale by Hawaiian Paradise Park Corp. approved by FCC Sept. 21, 1967. Sale to present owners by Richard Eaton approved by FCC Nov. 28, 1979.

Represented (sales) by Adam Young Inc.

Represented (legal) by Shrinsky, Weitzman & Eisen.

Represented (engineering) by Hammett & Edison Inc.

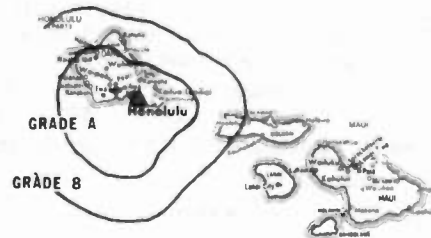
Personnel:

RICHARD SCHALLER, general manager.

GRACE FURUKAWA, assistant to general manager.

Highest One Hour Rate: \$2000.

Highest 30 Sec. Rate: \$350.



SCALE OF MILES  
0 50 100

KIKU-TV BPCT-810522KH Granted 6/15/81

© American Map Corp., 14244

Did you read  
**Television Digest**  
this week?

# Hawaii--Honolulu

## KITV

Ch. 4

(Rebroadcast by KMAU, Wailuku & KHVO, Hilo)

Technical Facilities: Channel No. 4 (66-72 MHz). Authorized power: 100-kw visual, 20-kw aural. Antenna: 45-ft. above av. terrain, 495-ft. above ground, 500-ft. above sea level.

Latitude 21° 17' 37"  
Longitude 157° 50' 34"

Transmitter: Ala Moana Hotel, 410 Atkinson Dr., Honolulu.

News Services: AP, ABC.

Satellite Earth Stations: Andrew; 11-meter.

Network Service: ABC.

Licensee: Western Telestations Inc., 1290 Ala Moana Blvd.

Studio: 1290 Ala Moana Blvd., Honolulu 96814.

Telephone: 808-537-3991. TWX: KITV 723-8387.

Ownership: Shamrock Holdings Inc., 100%. For other interests, see Group Ownership of TV Stations.

Began Operation: April 16, 1954. Sale to present owner by Starr Bcstg. Group approved by FCC June 7, 1979. Sale to Starr by Lawrence S. Berger & assoc. approved June 15, 1973 (Television Digest, Vol. 12:47). Sale to Berger group by Kaiser Bcstg. approved Dec. 18, 1964 (Vol. 4:41, 51). Sale to Kaiser by Television Corp. of America Ltd. (Albert Zugsmith interests) which operated station as KULA-TV was approved June 11, 1958 (Vol. 14:19, 24). Previous sale to Television Corp. of America by American Bcstg. Stations Inc. (WMT, Cedar Rapids, Ia., interlocking with WMT-TV) and Dolph Petty Bcstg. approved Jan. 11, 1956 (Vol. 11:46; 12:2).

Represented (sales) by Seltel Inc.

Represented (legal) by McKenna, Wilkinson & Kittner.

Represented (engineering) by Hammett & Edison Inc.

### Personnel:

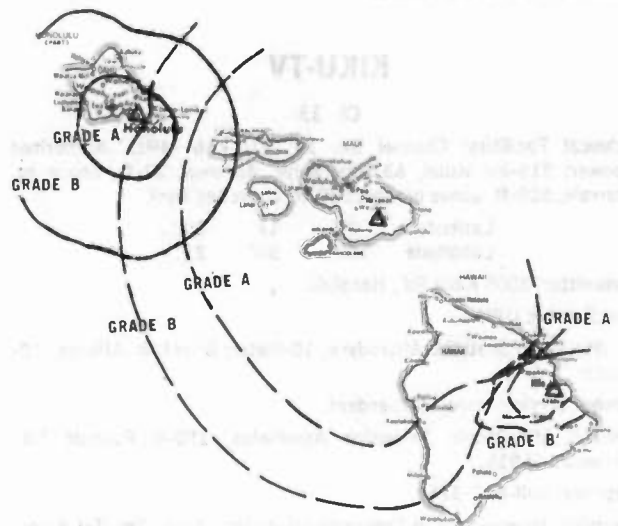
DICK GRIMM, president.  
BOB FOX, general manager.  
ALVIN CHANG, chief engineer.  
MUNEO HAMADA, business manager.  
DON ROCKWELL, news director.  
LARRY CAZAVAN, program director.  
CHARLIE RILEY, production manager.

Highest One Hour Rate: \$4000.

Highest 30 Sec. Rate: \$550.

NETWORK BASE HOURLY RATE: \$500.

Arbitron Data: Not available.



KITV BPCT-4921 Granted 7/2/76

© American Map Corp., 14244

Media Brokerage Specialist  
CATV, TV and Radio

**THE  
TED HEPBURN  
COMPANY**

Ted Hepburn, President Todd Hepburn, VP, CATV Division  
Heidi Hepburn Jebsen, VP, Small Markets  
P.O. Box 42401, Cincinnati, Ohio 45242 (513) 791-8730

# Hawaii-Honolulu

## KSHO

Ch. 26

Technical Facilities: Channel No. 26 (542-548 MHz). Authorized power: 99.3-kw max. visual, 9.93-kw max. aural. Antenna: 2110-ft. above av. terrain, 100-ft. above ground, 2540-ft. above sea level.

Latitude 21° 19' 49.2"  
Longitude 157° 45' 24.1"

News Service: UPI.

Network Service: None, independent.

Grantee: Mauna Kea Bcstg. Co., 10880 Wilshire Blvd., Suite 2007, Los Angeles, Cal. 90024.

Studio: 970 N. Kalaheo Ave., Suite C 314, Honolulu, Hawaii 96734.

Telephone: 808-254-5826.

Mailing Address: Box 609, Honolulu, Hawaii 96734.

Ownership: Saul Levine, pres., 80%; F. E. Wilson, v.p., 20%; Anita L. Levine, secy.-treas. S. Levine & Wilson have interest in KKG0(FM), Los Angeles.

Began Operation: Dec. 23, 1982.

Represented (legal) by Cohn & Marks.

Represented (engineering) by John J. Davis.

### Personnel:

BILL KLINE, general manager.

LINDA MANOWN, sales manager.

ANNE DESCHENE, program director.

JACK HAWKINS, news director.

Rates: Not available.



KSHO BMPCT-820430KJ Granted 5/26/82

© American Map Corp., 14244

# Hawaii-Wailuku

## KAIH-TV

Ch. 7

(Satellite of KHON-TV, Honolulu)

Technical Facilities: Channel No. 7 (174-180 MHz). Authorized power: 29.8-kw visual, 5.89-kw aural. Antenna: 5940-ft. above av. terrain, 75-ft. above ground, 10,025-ft. above sea level.

Latitude 20° 42' 41"  
Longitude 156° 15' 26"

Transmitter: Mt. Haleakala, Maui.

News Service: AP.

Arbitron Data: Not available.

Network Service: NBC.

Licensee: Western Sun Inc., 1170 Auahi St., Honolulu, Hawaii 96814.

Ownership: See KHON-TV, Honolulu.

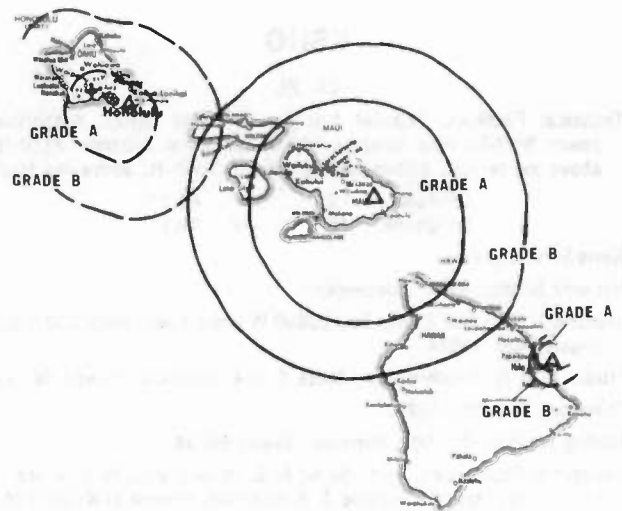
Began Operation: Nov. 19, 1958.

Represented (sales) by Blair Television.

Personnel: See KHON-TV, Honolulu. Satellite has resident engineering personnel only.

Rates: Sold in combination with KHON-TV, Honolulu & KHAU-TV, Hilo and K78AR, Lihue, with rates applying to simultaneous telecasts on all stations.

NETWORK BASE HOURLY RATE: Bonus to KHON-TV, Honolulu.



KAIH-TV BPCT-2906 Granted 10/20/61

© American Map Corp., 14244

# Hawaii-Wailuku

## KG MV

Ch. 3

(Satellite of KGMB, Honolulu)

Technical Facilities: Channel No. 3 (60-66 MHz). Authorized power: 14.1-kw visual, 2.69-kw aural. Antenna: 5950-ft. above av. terrain, 60-ft. above ground, 10,054-ft. above sea level.

Latitude	20°	42'	41"
Longitude	156°	15'	35"

Transmitter: Mt. Haleakala, Maui.

Licensee: Heftel Broadcasting-Maui, 1599 Kapiolani Blvd., Honolulu, Hawaii 96814.

Ownership: Joyce Heftel, 60%; Cecil Heftel, 40%. Heftel Bcstg. also owns KGMD-TV, Hilo; KSSK(AM), Honolulu; WLUP(FM), Chicago; WIKS(FM), Greenfield, Ind.; KULA(FM), Waipahu, Hawaii; WLLT(FM), Fairfield, Ohio; 10% of WTFM(FM), Lake Success, N.Y.

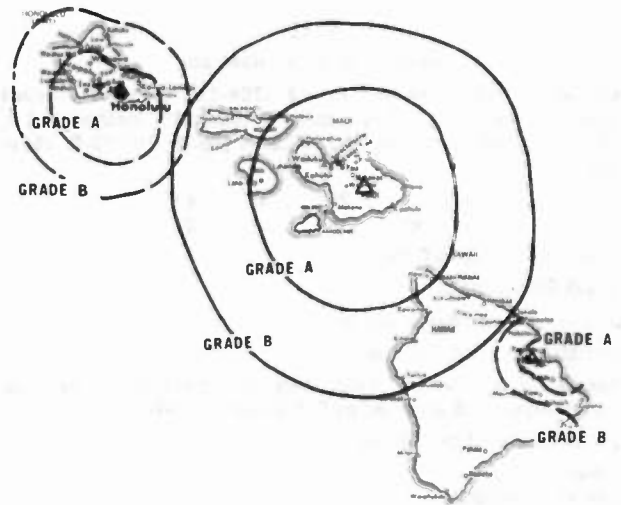
Began Operation: April 24, 1955. Sale to present owners by John S. Young approved by FCC March 7, 1974. Previous sale to Young by Pacific Bcstg. (Glasman interests) after they took over all properties from Honolulu Star-Bulletin approved May 5, 1965 (Television Digest, Vol. 4:42; 5:19).

### Personnel:

EARL McDANIEL, vice president.

Rates: Sold in combination with KGMB, Honolulu, and latter's other satellite KGMD-TV, Hilo, with rates applying to simultaneous telecasts on all three stations.

NETWORK BASE HOURLY RATE: \$50.



SCALE OF MILES  
0 50 100

KG MV BMPCT-2821 Granted 2/25/55

© American Map Corp., 14244



# Hawaii-Wailuku

## KMAU

Ch. 12  
(Satellite of KITV, Honolulu)

Technical Facilities: Channel No. 12 (204-210 MHz). Authorized power: 30-kw visual, 4.36-kw aural. Antenna: 2.5° mechanical tilt, 6000-ft. above av. terrain, 100-ft. above ground, 10,000-ft. above sea level.

Latitude 20° 42' 43"  
Longitude 156° 15' 26"

Transmitter: Haleakala Crater.

Network Service: ABC.

Licensee: Western Telestations Inc.

Ownership: See KITV, Honolulu.

Began Operation: Dec. 4, 1955. Sale to present owner by Maui Publishing Co. Ltd. approved by FCC March 27, 1978.

Represented (sales) by Seltel Inc.

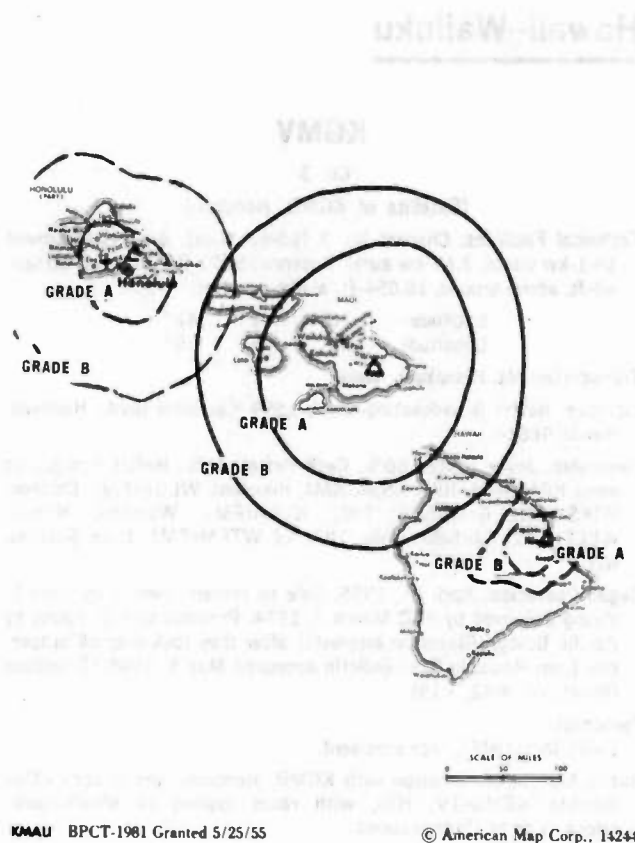
Personnel:

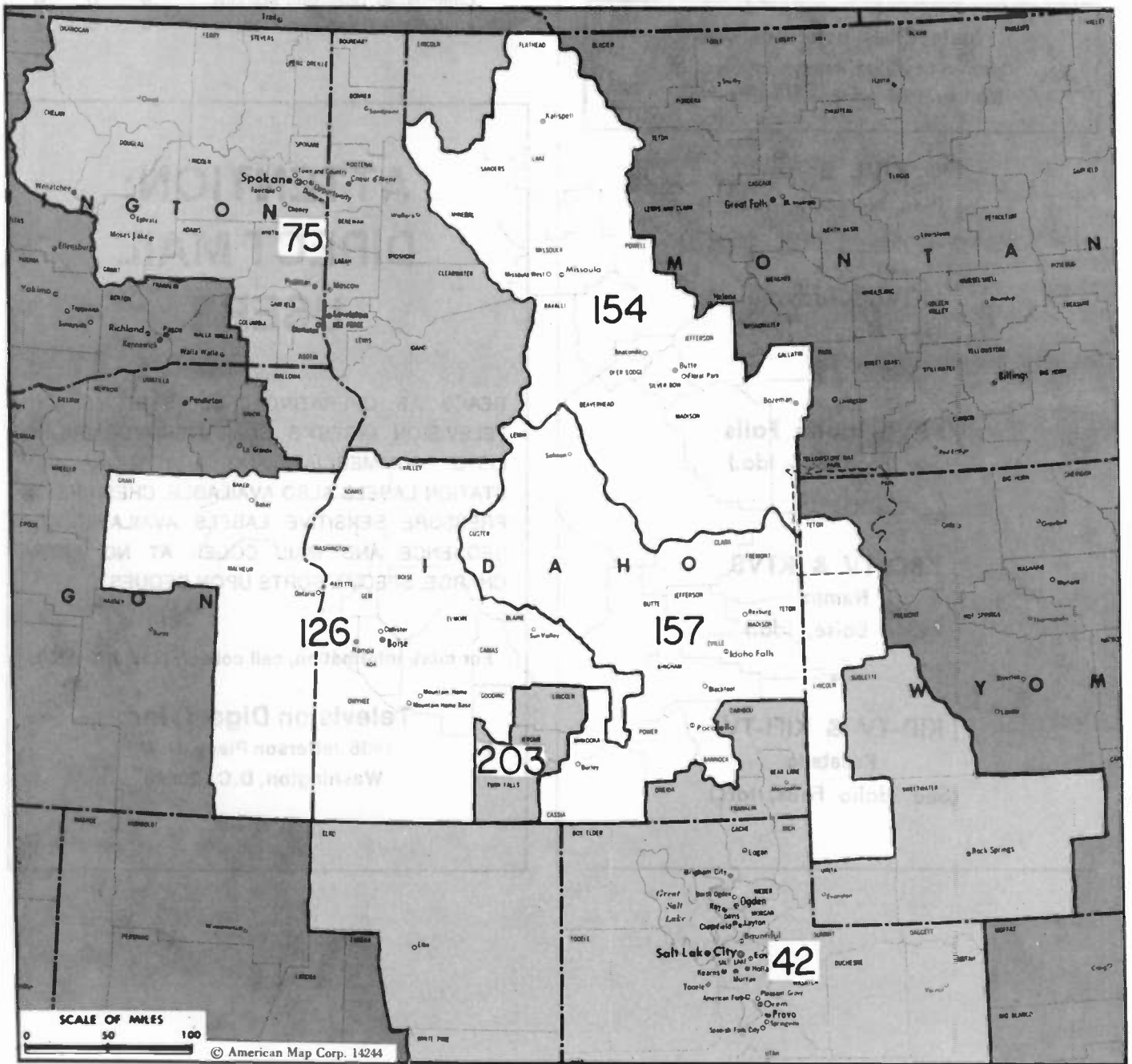
See KITV, Honolulu.

Rates: See KITV, Honolulu.

NETWORK BASE HOURLY RATE: Included with KITV, Honolulu.

**For Translator Stations,  
consult Index**





Market	Arbitron ADI TV Households	Rank	Arbitron Prime Time TV Households	Rank	Market Area Commercial TV Stations
Salt Lake City, Utah	533,400	42	315,000	41	KSL-TV (5), KSTU (20), KTVX (4), KUTV (2), KYUS-TV (3)
Spokane, Wash.	326,900	75	175,000	77	KAYU-TV (28), KHQ-TV (6), KREM-TV (2), KXLY-TV (4)
Boise, Ida.	158,100	126	94,000	124	KBCI-TV (2), KIVI (6), KTRV (12), KTVB (7)
Missoula-Butte, Mont.	116,100	154	55,000	157	KCFW-TV (9), KECI-TV (13), KPAX-TV (8), KTVM (6), KXLF-TV (4)
Idaho Falls-Pocatello, Ida.	103,500	157	54,000	158	KID-TV (3), KIFI-TV (8), KPVI (6)
Twin Falls, Ida.	26,700	203	12,000	196	KMVT (11)

## Idaho

### State Cross Reference List

Communities That Receive Programs of  
Stations That Are Located Elsewhere

**KIVI, Boise**  
(See Nampa, Ida.)

— • —

**KIVI, Caldwell**  
(See Nampa, Ida.)

— • —

**KPVI, Idaho Falls**  
(See Pocatello, Ida.)

— • —

**KBCI-TV & KTVB**  
Nampa  
(See Boise, Ida.)

— • —

**KID-TV & KIFI-TV**  
Pocatello  
(See Idaho Falls, Ida.)

### Idaho Station Status as of October 1, 1983

	VHF	UHF	TOTAL
Commercial Television Stations	9	0	9
Educational Television Stations	3	0	3
			<u>12</u>

## ATTENTION: DIRECT MAIL USERS

REACH U.S. OPERATING CABLE SYSTEMS WITH TELEVISION DIGEST'S COMPUTERIZED MAILING LISTS. COMMERCIAL AND EDUCATIONAL TV STATION LABELS ALSO AVAILABLE. CHESHIRE OR PRESSURE SENSITIVE LABELS AVAILABLE. ZIP SEQUENCE AND MAIL CODES AT NO EXTRA CHARGE. SPECIAL SORTS UPON REQUEST.

For more information, call collect: (202) 872-9200.

**Television Digest, Inc.**  
1836 Jefferson Place, N.W.  
Washington, D.C. 20036

# Idaho-Boise

## KBCI-TV

Ch. 2

Technical Facilities: Channel No. 2 (54-60 MHz). Authorized power: 65-kw visual, 6.9-kw aural. Antenna: 2640-ft. above av. terrain, 150-ft. above ground, 7170-ft. above sea level.

Latitude 43° 45' 17"  
Longitude 116° 05' 53"

Transmitter: Deer Point Peak, Shafer Butte.

News Services: AP, UPI.

Network Service: CBS.

Licensee: Eugene Television Inc., Box 2, Boise, Idaho 83707.

Studio: 1007 W. Jefferson St.

Telephone: 208-336-5222. TWX: 910-970-5790.

Mailing Address: Box 2, Boise, Ida. 83707.

Ownership: See KVAL-TV, Eugene, Ore.

Began Operation: Nov. 26, 1953. Sale to present owner by Boise Valley Bcstrs. Inc. approved by FCC Aug. 31, 1976.

Represented (sales) by Katz Television; Art Moore Inc. (Pacific Northwest); John McGulre Co.

Represented (legal) by Dow, Lohnes & Albertson.

### Personnel:

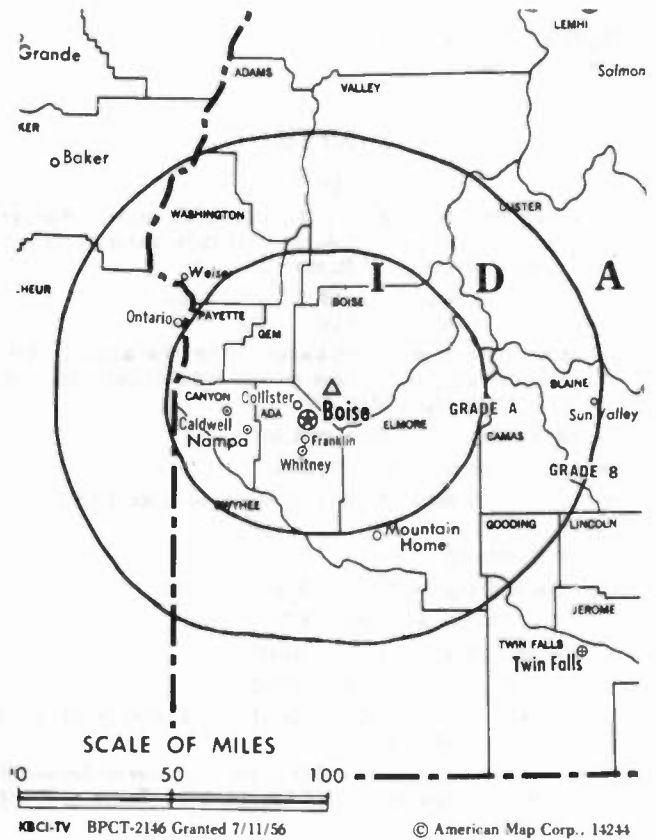
MARY E. MILLER, station manager.  
JACK FLYNN, sales manager.  
PAUL GREENE, program director.  
GRAHAM CROW, news director.  
GREG JOHNSON, chief engineer.

Highest 30 Sec. Rate (April 1, 1983): \$400.

NETWORK BASE HOURLY RATE: \$521.

Total Households: © MSI Consumer Market Data as of 1/1/83 TV Homes: TV% and Circulation © 1983 Arbitron County coverage based on Arbitron study.

Net Weekly Circulation	State County	Total Households	TV Households	%
50% & Over	<b>IDAHO</b>			
	Ada	70,700	69,400	98
	Adams	1,200	1,100	92
	Boise	1,300	1,300	100
	Camas	300	300	100
	Canyon	30,800	30,000	97
	Elmore	7,300	7,200	99
	Gem	4,500	4,400	98
	Gooding	4,600	4,500	98
	Owyhee	2,900	2,800	96
	Payette	6,000	5,900	98
	Twin Falls	20,100	19,800	99
	Valley	2,200	2,100	95
	Washington	3,300	3,200	97
	<b>NEVADA</b>			
	Humboldt	3,700	3,600	97



Net Weekly Circulation	State County	Total Households	TV Households	%
50% & Over	<b>OREGON</b>			
	Grant	3,300	2,900	88
	Harney	3,200	2,900	92
	Malheur	10,000	9,600	96
Between 25-49%	<b>IDAHO</b>			
	Blaine	4,700	4,500	96
	Jerome	5,500	5,400	98
	Lincoln	1,200	1,200	100
	<b>NEVADA</b>			
Elko	6,800	6,300	93	
	<b>OREGON</b>			
Baker	6,500	6,100	94	
Between 5-24%	<b>IDAHO</b>			
	Idaho	5,600	5,300	95
	<b>OREGON</b>			
Wheeler	600	600	100	
<b>Station Totals</b>		<b>206,300</b>	<b>200,400</b>	<b>97</b>
<b>Net Weekly Circulation (1983)</b>				<b>154,400</b>
<b>Average Daily Circulation (1983)</b>				<b>89,600</b>

# Idaho-Boise

## KTVB

Ch. 7

Technical Facilities: Channel No. 7 (174-180 MHz). Authorized power: 158-kw visual, 24-kw aural. Antenna: 2645-ft. above av. terrain, 223-ft. above ground, 7167-ft. above sea level.

Latitude 43° 45' 16"  
Longitude 116° 05' 56"

Holds CP for change to 195-kw visual, 32.2-kw aural, 2645-ft. above av. terrain, 226-ft. above ground, 7206-ft. above sea level, lat. 43° 45' 16", long. 116° 05' 56".

Transmitter: TV Lot No. 3, Deer Point, Ida.

News Services: AP, UPI, SAT FAX, CNN.

Satellite Earth Station: Prodelin, 5-meter; Gardiner & Microdyne receivers.

Network Service: NBC.

Licensee: King Bcstg. Co., Box 24525, Seattle, Wash.

Studio: 5407 Fairview Ave., Boise 83704.

Mailing Address: Box 7, Boise, Ida. 83707.

Telephone: 208-375-7277. TWX: 910-970-5779.

Ownership: King Broadcasting Co. For officers & other interests, see Group Ownership of TV Stations.

Began Operation: July 12, 1953. Sale to present owner by Georgia M. Davidson, et al., approved by FCC Feb. 22, 1980 (Television Digest, Vol. 19:41).

Represented (sales) by Blair Television; Northwest Television Sales (Seattle & Portland).

Represented (legal) by Fletcher, Heald & Hildreth.

### Personnel:

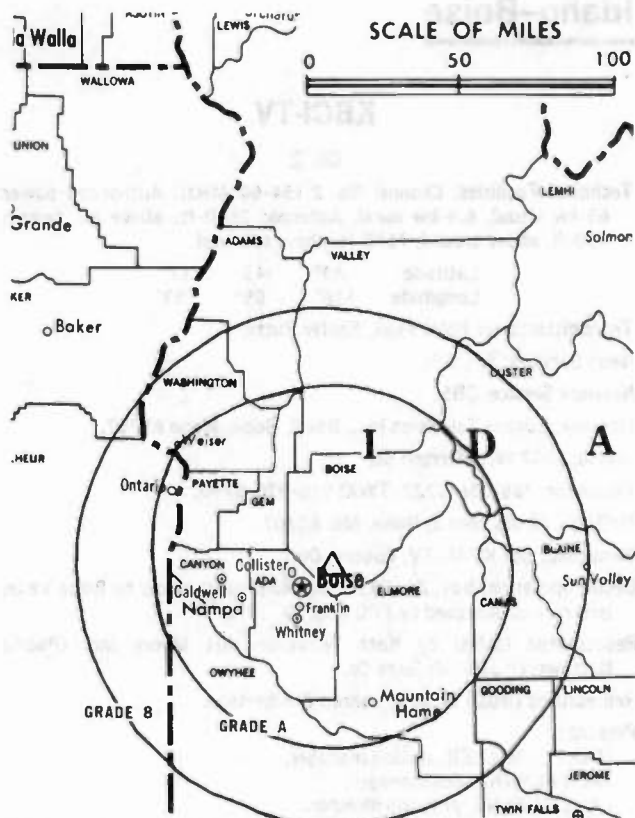
ANCIL H. PAYNE, president.  
ROBERT E. KRUEGER, vice president & general manager.  
JOHN LEWIS, general sales manager.  
ANNE PEARSON, program director.  
PAM LAWS, promotion director.  
PETER HOEKZEMA, director of engineering.  
PHIL WENSTRAND, news director.

Highest 30 Sec. Rate (May 1, 1983): \$500.

NETWORK BASE HOURLY RATE: \$1200.

Total Households: © MSI Consumer Market Data as of 1/1/83 TV Homes: TV% and Circulation © 1983 Arbitron County coverage based on Arbitron study.

Net Weekly Circulation	State County	Total Households	TV Households	%
<b>50% &amp; Over</b>	<b>IDAHO</b>			
	Ada	70,700	69,400	98
	Adams	1,200	1,100	92
	Blaine	4,700	4,500	96
	Boise	1,300	1,300	100
	Camas	300	300	100
	Canyon	30,800	30,000	97
	Elmore	7,300	7,200	99
	Gem	4,500	4,400	98
	Gooding	4,600	4,500	98
	Owyhee	2,900	2,800	96
	Payette	6,000	5,900	98
Twin Falls	20,100	19,800	99	
Valley	2,200	2,100	95	



KTVB BPCT-820721KG Granted 8/31/82

© American Map Corp., 14244

Net Weekly Circulation	State County	Total Households	TV Households	%
<b>50% &amp; Over</b>	Washington	3,300	3,200	97
	<b>NEVADA</b>			
	Humboldt	3,700	3,600	97
	<b>OREGON</b>			
	Baker	6,500	6,100	94
	Grant	3,300	2,900	88
	Harney	3,200	2,900	92
	Malheur	10,000	9,600	96
	Union	9,200	8,600	93
	<b>Between 25-49%</b>	<b>IDAHO</b>		
Jerome		5,500	5,400	98
Lincoln		1,200	1,200	100
<b>NEVADA</b>				
Elko	6,800	6,300	93	
Lander	1,700	1,600	94	
<b>Between 5-24%</b>	<b>IDAHO</b>			
	Caribou	3,100	3,000	97
	Idaho	5,600	5,300	95
	<b>NEVADA</b>			
	Eureka	500	400	80
	<b>OREGON</b>			
Wheeler	600	600	100	
<b>Station Totals</b>		<b>220,800</b>	<b>214,000</b>	<b>96</b>
<b>Net Weekly Circulation (1983)</b>			<b>171,200</b>	
<b>Average Daily Circulation (1983)</b>			<b>108,800</b>	





# Idaho-Idaho Falls-Pocatello-Blackfoot

## KIFI-TV

Ch. 8

Technical Facilities: Channel No. 8 (180-186 MHz). Authorized power: 316-kw visual, 63.1-kw aural. Antenna: 1520-ft. above av. terrain, 180-ft. above ground, 6851-ft. above sea level.

Latitude 42° 30' 02"  
Longitude 112° 39' 36"

Transmitter: Little Butte Mtn., 32-mi. W of Idaho Falls.

News Services: AP, CNN, NBC.

Satellite Earth Station: Scientific-Atlanta; 5-meter.

Network Service: NBC.

Licensee; The Post Co., Box 2148, Idaho Falls, Ida. 83401.

Studio: 1915 North Yellowstone Hwy., Idaho Falls.

Telephone: 208-523-1171. TWX: 910-977-5726.

Mailing Address: Box 2148, Idaho Falls, Ida. 83401.

Ownership: James M. Brady, pres., 33.33%; J. Robb Brady, secy.-treas., 33.33%; Rose A. Keller, 33.33%.

Began Operation: Jan. 23, 1961.

Represented (sales) by Avery-Knodel Inc.; Bob Hix Inc. (Denver).

Represented (legal) by Reddy, Begley & Martin.

Represented (engineering) by John H. Mullaney.

### Personnel:

J. M. BRADY, general manager.

H. G. HAEFELE, program manager & national sales manager.

CHUCK OUTLAND, Pocatello office manager.

WES PETERBORG, Idaho Falls office manager.

BLAINE PETERSEN, production manager.

CECIL COPE, chief engineer.

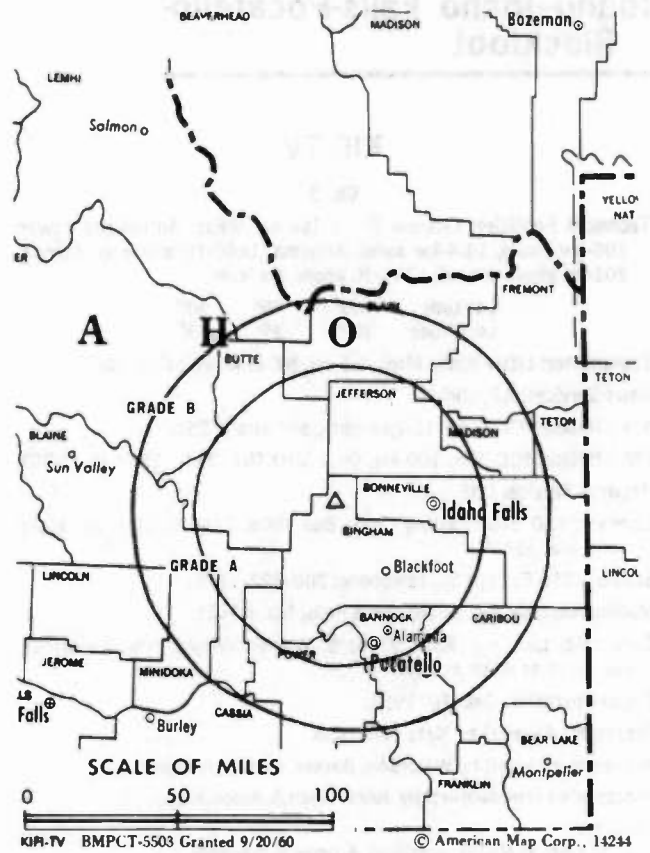
Highest One Hour Rate: \$650.

Highest 30 Sec. Rate: \$150.

NETWORK BASE HOURLY RATE: \$425.

Total Households: © MSI Consumer Market Data as of 1/1/83 TV Homes: TV% and Circulation © 1983 Arbitron County coverage based on Arbitron study.

Net Weekly Circulation	State County	Total Households	TV Households	%
<b>50% &amp; Over</b>	<b>IDAHO</b>			
	Bannock	24,300	23,700	98
	Bingham	11,700	11,500	98
	Bonneville	23,100	22,800	99
	Butte	1,100	1,100	100
	Cassia	6,400	6,300	98
	Clark	300	300	100
	Custer	1,400	1,300	93
	Fremont	3,700	3,600	97
	Jefferson	4,900	4,900	100
	Madison	5,500	5,400	98
	Minidoka	6,800	6,600	97
	Oneida	1,100	1,100	100



Net Weekly Circulation	State County	Total Households	TV Households	%
<b>50% &amp; Over</b>	Power	2,500	2,400	96
	Teton	900	900	100
	<b>WYOMING</b>			
	Teton	4,500	4,300	96
<b>Between 25-49%</b>	<b>IDAHO</b>			
	Blaine	4,700	4,500	96
	Caribou	3,100	3,000	97
	<b>WYOMING</b>			
	Lincoln	4,300	4,100	95
<b>Between 5-24%</b>	<b>IDAHO</b>			
	Franklin	2,800	2,700	96
	Gem	4,500	4,400	98
	Gooding	4,600	4,500	98
	Jerome	5,500	5,400	98
	Lemhi	3,000	2,800	93
	<b>UTAH</b>			
Box Elder	10,400	10,300	99	
<b>Station Totals</b>		<b>141,100</b>	<b>137,900</b>	<b>97</b>
<b>Net Weekly Circulation (1983)</b>				<b>91,800</b>
<b>Average Daily Circulation (1983)</b>				<b>59,100</b>

# Idaho-Lewiston

## KLEW-TV

Ch. 3

(Associated with KIMA-TV, Yakima, Wash.)

Technical Facilities: Channel No. 3 (60-66 MHz). Authorized power: 13.8-kw visual, 1.30-kw aural. Antenna: 1260-ft. above av. terrain, 303.5-ft. above ground, 3203-ft. above sea level.

Latitude 46° 27' 25"  
Longitude 117° 05' 57"

Transmitter: 3-mi. NW of Clarkston, Wash., 2.5-mi. SW of U.S. 195.

News Services: AP, Group W Newsfeed.

Satellite Earth Station: Harris; 7.1-meter.

Network Service: CBS.

Licensee: NWG Broadcasting Co., Box 702, Yakima, Wash. 98907.

Studio: 2626 17th St., Lewiston, Ida. 83501.

Telephone: 208-746-2636.

Ownership: See KIMA-TV, Yakima, Wash.

Began Operation: Dec. 9, 1955.

Represented (sales) by Seltel Inc.; Art Moore Inc. (Pacific Northwest).

Represented (legal) by Pepper & Corazzini.

Represented (engineering) by Hammett & Edison Inc.

Personnel:

GERRY CORNWELL, manager.

MARLIN JACKSON, chief engineer.

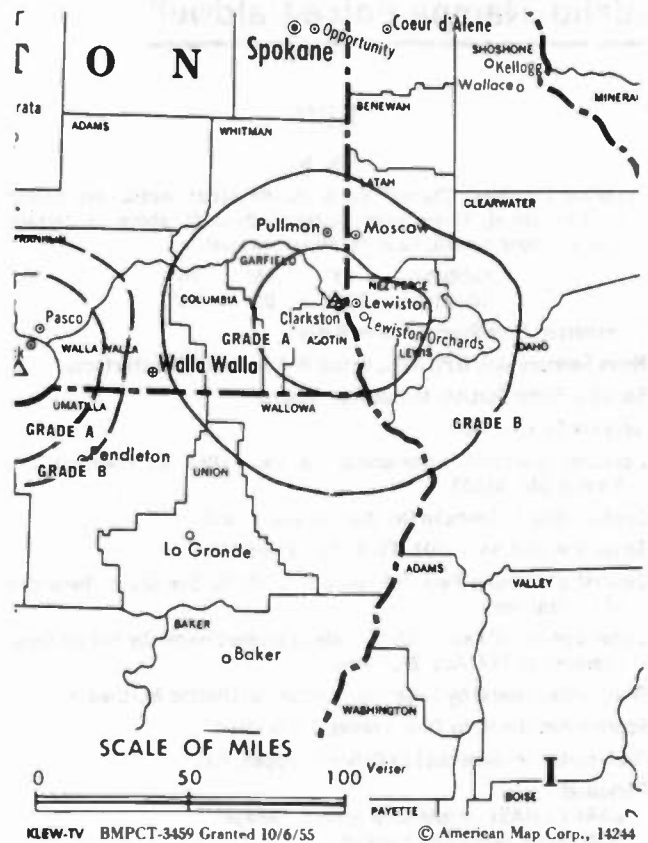
VANESSA GERWELS, news director.

Sold in combination with KIMA-TV, Yakima.

NETWORK BASE HOURLY RATE: \$100. Combination rate with KIMA-TV, Yakima & KEPR-TV, Pasco.

Total Households: © MSI Consumer Market Data as of 1/1/83 TV Homes: TV% and Circulation © 1983 Arbitron County coverage based on Arbitron study.

Net Weekly Circulation	State County	Total Households	TV Households	%
<b>50% &amp; Over</b>	<b>IDAHO</b>			
	Clearwater	3,700	3,600	97
	Latah	11,000	10,600	96
	Nez Perce	13,000	12,700	98
	<b>WASHINGTON</b>			
	Asotin	6,800	6,600	97
	Garfield	1,000	900	90



KLEW-TV BMPCT-3459 Granted 10/6/55

© American Map Corp., 14244

Net Weekly Circulation	State County	Total Households	TV Households	%
<b>Between 25-49%</b>	<b>IDAHO</b>			
	Idaho	5,600	5,300	95
	Lewis	1,500	1,500	100
	<b>WASHINGTON</b>			
	Whitman	13,800	13,200	96
<b>Between 5-24%</b>	<b>OREGON</b>			
	Morrow	2,900	2,700	93
	Wallowa	3,100	2,900	93
<b>Station Totals</b>		<b>62,400</b>	<b>60,000</b>	<b>96</b>
<b>Net Weekly Circulation (1983)</b>				<b>35,600</b>
<b>Average Daily Circulation (1983)</b>				<b>18,900</b>

# Idaho-Nampa-Boise-Caldwell

## KIVI

Ch. 6

Technical Facilities: Channel No. 6 (82-88 MHz). Authorized power: 60.3-kw visual, 12-kw aural. Antenna: 2660-ft. above av. terrain, 210-ft. above ground, 7230-ft. above sea level.

Latitude 43° 45' 20"  
Longitude 116° 05' 55"

Transmitter: Deer Point, Shaffer Butte.

News Services: AP, UPI, ABC, Group W Newsfeed, Weatherfacts.

Satellite Earth Station: Microdyne; 7-meter.

Network Service: ABC.

Licensee: Sawtooth Communications Inc., 1866 E. Chisholm Dr., Nampa, Ida. 83651.

Studio: 1866 E. Chisholm Dr., Nampa, Ida. 83651.

Telephone: 208-467-3301. TWX: 910-970-5945.

Ownership: Evening Post Publishing Co., 100%. See Group Ownership of TV Stations.

Began Operation: Feb. 1, 1974. Sale to present owner by Futura Corp. approved by FCC Aug. 25, 1981.

Represented (sales) by Seltel Inc.; Tacher Co. (Pacific Northwest).

Represented (legal) by Dow, Lohnes & Albertson.

Represented (engineering) by Cohen & Dippell, P.C.

### Personnel:

LARRY CHASE, president & general manager.

DON LONG, operations manager.

REX L. ARTHUR, general sales manager.

KEN RITSHIE, local sales manager.

LINDA LAKY, sales coordinator.

ANDY SUK, chief engineer.

STEVE EYRSE, production manager.

DAN SMEDE, news director.

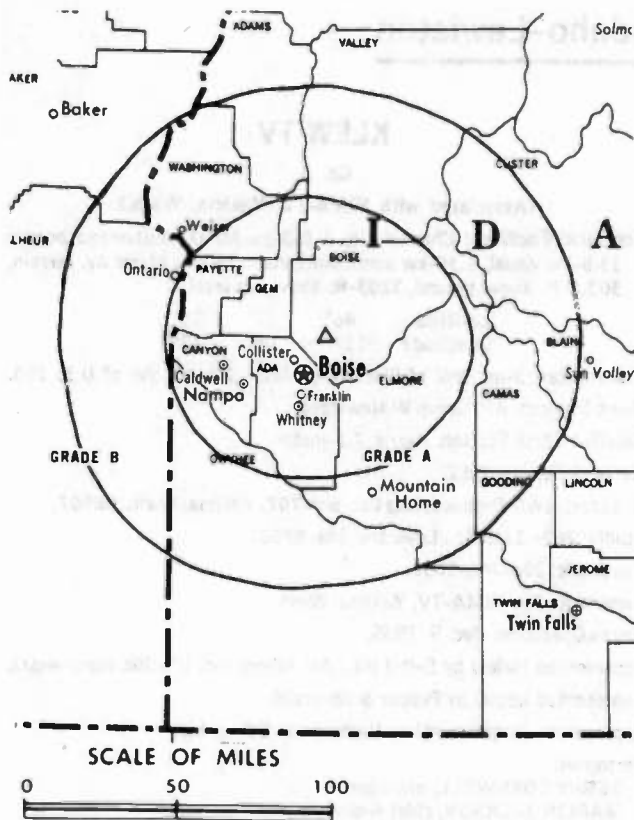
Highest One Hour Rate: \$2000.

Highest 30 Sec. Rate: \$450.

NETWORK BASE HOURLY RATE: \$325.

Total Households: © MSI Consumer Market Data as of 1/1/83 TV Homes: TV% and Circulation © 1983 Arbitron County coverage based on Arbitron study.

Net Weekly Circulation	State County	Total Households	TV Households	%
<b>50% &amp; Over</b>	<b>IDAHO</b>			
	Ada	70,700	69,400	98
	Adams	1,200	1,100	92
	Boise	1,300	1,300	100
	Camas	300	300	100
	Canyon	30,800	30,000	97
	Elmore	7,300	7,200	99
	Gem	4,500	4,400	98
	Gooding	4,600	4,500	98
	Owyhee	2,900	2,800	96
	Payette	6,000	5,900	98
	Twin Falls	20,100	19,800	99



KIVI BMPCT-7448 Granted 8/2/73

© American Map Corp., 14244

Net Weekly Circulation	State County	Total Households	TV Households	%
<b>50% &amp; Over</b>	Valley	2,200	2,100	95
	Washington	3,300	3,200	97
	<b>OREGON</b>			
	Grant	3,300	2,900	88
	Malheur	10,000	9,600	96
<b>Between 25-49%</b>	<b>IDAHO</b>			
	Jerome	5,500	5,400	98
	Lincoln	1,200	1,200	100
	<b>OREGON</b>			
Baker	6,500	6,100	94	
Harney	3,200	2,900	92	
<b>Between 5-24%</b>	<b>IDAHO</b>			
	Blaine	4,700	4,500	96
	Butte	1,100	1,100	100
	Caribou	3,100	3,000	97
	Custer	1,400	1,300	93
	<b>NEVADA</b>			
	Elko	6,800	6,300	93
	Humboldt	3,700	3,600	97
<b>Station Totals</b>		<b>205,700</b>	<b>199,900</b>	<b>97</b>
<b>Net Weekly Circulation (1983)</b>			<b>149,800</b>	
<b>Average Daily Circulation (1983)</b>			<b>89,300</b>	

# Idaho-Nampa-Boise-Caldwell

**KTRV**

Ch. 12

Technical Facilities: Channel No. 12 (204-210 MHz). Authorized power: 178-kw max. & 166-kw horizontal visual, 18.2-kw horizontal aural. Antenna: 2736-ft. above av. terrain, 244-ft. above ground, 7306-ft. above sea level.

Latitude 43° 45' 18"  
Longitude 116° 05' 52"

Transmitter: Deer Point Peak, 10.75-mi. NNE of Boise.

News Service: INN.

Satellite Earth Stations: Prodelin; 4.6-meter.

Network Service: None, independent.

Licensee: Peyton Broadcasting Inc., Box 1212, Nampa, Ida. 83651.

Studio: 679 Sixth St., North Extension, Nampa, Ida.

Telephone: 208-466-1200. TWX: 910-970-5748.

Ownership: General partner: Peyton Bcstg. Inc., 51%. John A. Serrao, chmn., 36.3%; Cary D. Jones, pres.-treas., 40.2%; Alice S. Serrao, exec. v.p.-secy., 23.5%. Limited partners: Sherwood Bcstg. Inc., 12%; Boyle Trust & Inv., 5%; Albert M. Austin & Richard D. Austin, Trustees, 3%; Henry Cannon, 4%; Nahum A. Bernstein, 5.56%; Blanche L. Bernstein, 0.319%; George Blinn, 4%; Dr. Phillip M. Colbert, 4%; Michael J. Lambert, 3%; Dr. Bland W. Cannon, 2%; Judge Jacob D. Fuchsberg 3.894%; Martin L. Jaffee, 2.227%.

Began Operation: Oct. 18, 1981.

Represented (sales) by Petry Television Inc.

Represented (legal) by Sanford, Adams, McCullough & Beard.

Represented (engineering) by John Fergie & Associates Inc.

**Personnel:**

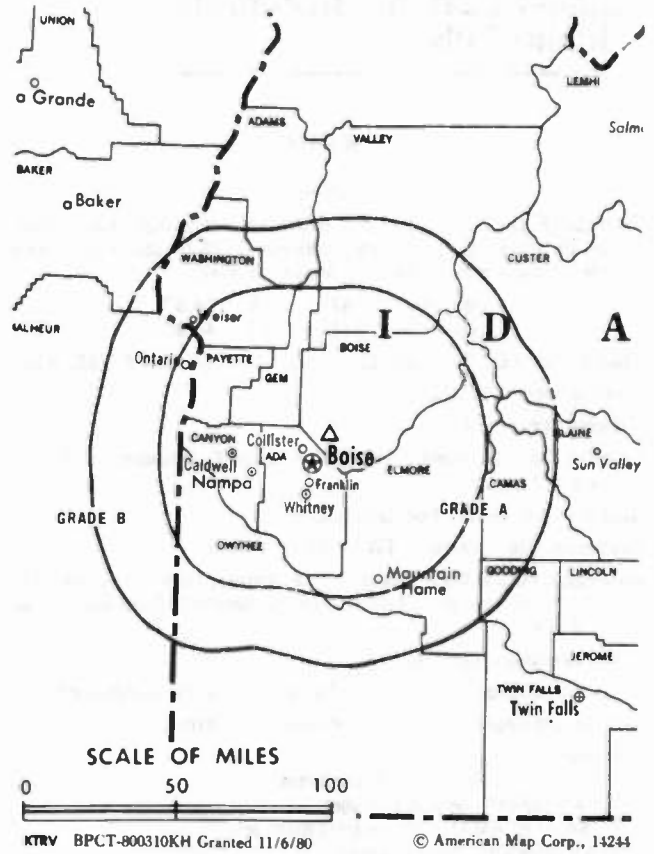
- JOHN A. SERRAO, president & general manager.
- CARY D. JONES, sr. v.p. & station manager.
- CURT BERTSCH, v.p./director of business affairs.
- TIM BEVIER, general sales manager.
- GAIL BLANCHARD-JONES, dir. of programming & promotion.
- FRANCIS WILSON, chief engineer.

Highest One Hour Rate: \$2000.

Highest 30 Sec. Rate: \$300.

Total Households: © MSI Consumer Market Data as of 1/1/83 TV Homes: TV% and Circulation © 1983 Arbitron County coverage based on Arbitron study.

Net Weekly Circulation	State County	Total Households	TV Households	%
<b>50% &amp; Over</b>	<b>IDAHO</b>			
	Ada	70,700	69,400	98
	Boise	1,300	1,300	100
	Canyon	30,800	30,000	97
	Elmore	7,300	7,200	99



Net Weekly Circulation	State County	Total Households	TV Households	%
<b>50% &amp; Over</b>	Gem	4,500	4,400	98
	Owyhee	2,900	2,800	96
	Payette	6,000	5,900	98
	Washington	3,300	3,200	97
	<b>OREGON</b>	Malheur	10,000	9,600
<b>Between 25-49%</b>	<b>IDAHO</b>			
	Valley	2,200	2,100	95
<b>Between 5-24%</b>	<b>IDAHO</b>			
	Adams	1,200	1,100	92
	Camas	300	300	100
	Twin Falls	20,100	19,800	99
<b>Station Totals</b>		<b>160,600</b>	<b>157,100</b>	<b>97</b>
<b>Net Weekly Circulation (1983)</b>			<b>104,600</b>	
<b>Average Daily Circulation (1983)</b>			<b>54,800</b>	

# Idaho--Pocatello-Blackfoot- Idaho Falls

## KPVI

Ch. 6

Technical Facilities: Channel No. 6 (82-88 MHz). Authorized power: 100-kw visual, 17.4-kw aural. Antenna: 1530-ft. above av. terrain, 619-ft. above ground, 6857-ft. above sea level.

Latitude 42° 55' 14.5"  
Longitude 112° 20' 44.0"

Transmitter: SE 1/4 of SW 1/4 of SE 1/2 of Section 3, T6S, R35E.

News Services: AP, UPI.

Network Service: ABC.

Licensee: Futura Communications Corp., 1866 E. Chisholm Dr., Nampa, Ida. 83702.

Studio: 425 E. Center, Pocatello 83201.

Telephone: 208-233-6667. TWX: 910-970-5945.

Ownership: Futura Corp. Robert V. Hansberger, chmn.-pres., 66.41%; Klara K. Hansberger, 12.47%; Roberta Smyth & Carol Hansberger, 10.56% each.

Began Operation: April 26, 1974.

Represented (sales) by Seltel Inc.; Tacher Co. (Pacific Northwest).

Represented (legal) by McKenna, Wilkinson & Kittner.

### Personnel:

ROBERT V. HANSBERGER, president.  
BRIAN HOGAN, general manager.  
DONALD BERMAN, general sales manager.  
JEAN MORAND, chief engineer.  
JIM SOLLERS, production manager.  
GREG LICHT, news director.  
RHEA SORMELLIS, national sales manager.  
JUDY CLARK, traffic manager.  
KATHY GRUMBEIN, program manager.

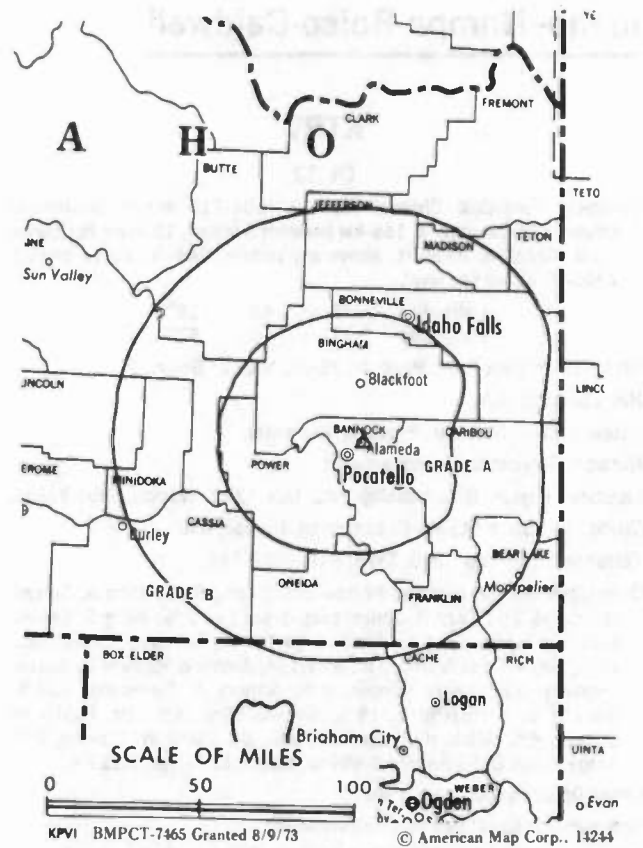
Highest One Hour Rate: \$450.

Highest 30 Sec. Rate: \$300.

NETWORK BASE HOURLY RATE: \$225.

Total Households: © MSI Consumer Market Data as of 1/1/83 TV Homes: TV% and Circulation © 1983 Arbitron County coverage based on Arbitron study.

Net Weekly Circulation	State County	Total Households	TV Households	%
50% & Over	<b>IDAHO</b>			
	Bannock	24,300	23,700	98
	Bingham	11,700	11,500	98
	Blaine	4,700	4,500	96
	Bonneville	23,100	22,800	99
	Butte	1,100	1,100	100
	Cassia	6,400	6,300	98
	Clark	300	300	100
	Fremont	3,700	3,600	97
	Jefferson	4,900	4,900	100
Madison	5,500	5,400	98	



Net Weekly Circulation	State County	Total Households	TV Households	%
50% & Over	Minidoka	6,800	6,600	97
	Power	2,500	2,400	96
	Teton	900	900	100
Between 25-49%	<b>IDAHO</b>			
	Custer	1,400	1,300	93
Between 5-24%	<b>WYOMING</b>			
	Lincoln	4,300	4,100	95
Between 5-24%	<b>IDAHO</b>			
	Caribou	3,100	3,000	97
	Gem	4,500	4,400	98
	Jerome	5,500	5,400	98
Between 5-24%	<b>UTAH</b>			
	Lincoln	1,200	1,200	100
Between 5-24%	<b>UTAH</b>			
	Box Elder	10,400	10,300	99
Between 5-24%	<b>WYOMING</b>			
	Wasatch	2,900	2,800	96
Between 5-24%	<b>WYOMING</b>			
	Teton	4,500	4,300	96
Station Totals		133,700	130,800	97
Net Weekly Circulation (1983)				82,200
Average Daily Circulation (1983)				48,900

# Idaho-Twin Falls

## KMVT

Ch. 11

Technical Facilities: Channel No. 11 (198-204 MHz). Authorized power: 316-kw visual, 3.8-kw aural. Antenna: 1060-ft. above av. terrain, 665-ft. above ground, 4968-ft. above sea level.

Latitude 42° 43' 48"  
Longitude 114° 24' 52"

Transmitter: Flat Top Butte, 11-mi. north of city.

News Service: UPI.

Satellite Earth Station: ADM; 6.1-meter.

Network Service: NBC; ABC; CBS.

Licensee: KMVT Bcstg. Inc., Twin Falls 83301.

Studio: Elizabeth Blvd. & Eastland Dr., Twin Falls 83301.

Telephone: 208-733-1280. TWX: 910-977-5716.

Ownership: Western Broadcasting Co. For other interests, see Group Ownership of TV Stations.

Began Operation: May 30, 1955. Sale to present owners by KLIX Corp. (A. L. Glasmann family) approved by FCC Dec. 16, 1970. Previous sale by Frank C. Carman-Grant Wrathall interests approved March 7, 1956 (Television Digest, Vol. 11:31; 12:10).

Represented (sales) by Avery-Knodel Inc.

Represented (legal) by Haley, Bader & Potts.

### Personnel:

EARL E. MORGENROTH, president.  
LEE PAUL WAGNER, general manager.  
GEORGE BROWN, program director.  
DICK CHRISTOPHERSON, operations manager.  
BOB THOMAS, sales manager.

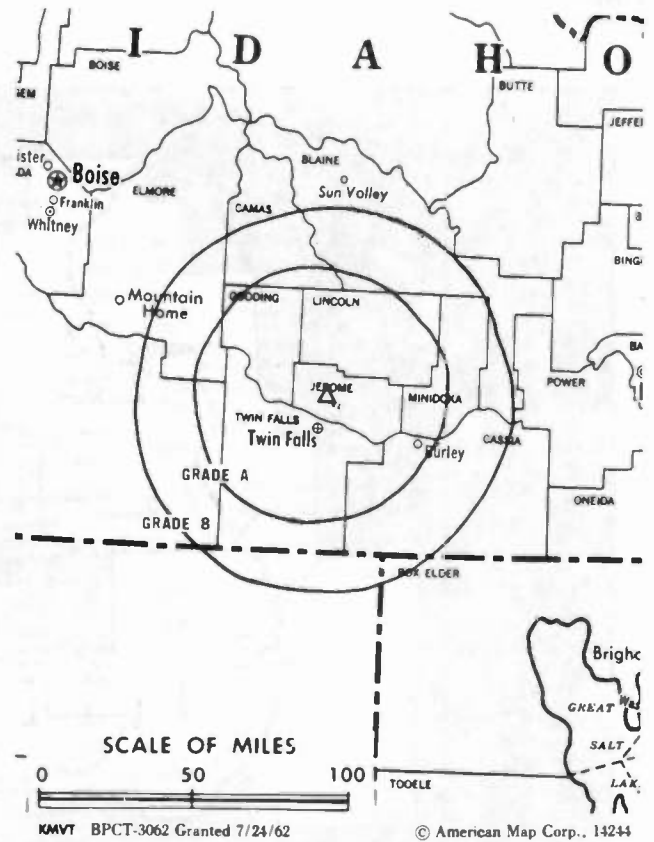
Highest One Hour Rate: \$1400.

Highest 30 Sec. Rate: \$350.

NETWORK BASE HOURLY RATE: \$720.

Total Households: © MSI Consumer Market Data as of 1/1/83 TV Homes: TV% and Circulation © 1983 Arbitron County coverage based on Arbitron study.

Net Weekly Circulation	State County	Total Households	TV Households	%
50% & Over	<b>IDAHO</b>			
	Blaine	4,700	4,500	96
	Camas	300	300	100
	Cassia	6,400	6,300	98
	Gooding	4,600	4,500	98
	Jerome	5,500	5,400	98



Net Weekly Circulation	State County	Total Households	TV Households	%
50% & Over	Lincoln	1,200	1,200	100
	Minidoka	6,800	6,600	97
	Twin Falls	20,100	19,800	99
<b>IDAHO</b>				
Between 5-24%	Elmore	7,300	7,200	99
	Franklin	2,800	2,700	96
<b>NEVADA</b>				
	Elko	6,800	6,300	93
	Nye North	1,800	1,700	94
<b>Station Totals</b>		<b>68,300</b>	<b>66,500</b>	<b>97</b>
<b>Net Weekly Circulation (1983)</b>			<b>44,500</b>	
<b>Average Daily Circulation (1983)</b>			<b>28,700</b>	





Market	Arbitron ADI TV Households	Rank	Arbitron Prime Time TV Households	Rank	Market Area Commercial TV Stations
Chicago, Ill.	2,999,700	3	1,995,000	3	WBBM-TV (2), WBBS-TV (60), WCFC-TV (38), WCIU-TV (26), WFBN (66), WFLD-TV (32), WGN-TV (9), WLS-TV (7), WMAQ-TV (5), WPWR-TV (60), WSNS-TV (44), KDNL-TV (30), KMOX-TV (4), KNLC (24), KPLR-TV (11), KSDK (5), KTVI (2)
St. Louis, Mo.	1,040,600	18	709,000	13	KFVS-TV (12), KP0B-TV (15), WGEE (13), WDDD-TV (27), WPSD-TV (6), WSIL-TV (3)
Paducah, Ky.-Cape Girardeau, Mo.-Harrisburg, Ill.	336,400	72	198,000	69	KFVS-TV (12), KP0B-TV (15), WGEE (13), WDDD-TV (27), WPSD-TV (6), WSIL-TV (3)
Davenport, Iowa-Rock Island-Moline, Ill. (Quad City)	331,200	73	183,000	74	WHBF-TV (4), WOC-TV (6), WQAD-TV (8)
Springfield-Decatur-Champaign, Ill.	329,300	74	198,000	69	WAND (17), WCIA (3), WICD (15), WICS (20), WRSP-TV (55)

# Illinois

Market	Arbitron ADI TV Households	Rank	Arbitron Prime Time TV Households	Rank	Market Area Commercial TV Stations
Evansville, Ind. ....	259,700	88	151,000	86	WEHT (25), WFIE-TV (14), WTVW (7)
Peoria, Ill. ....	212,200	99	134,000	92	WBLN (43), WEEK-TV (25), WMBD-TV (31), WRAU-TV (19)
Rockford, Ill. ....	188,100	109	114,000	104	WIFR-TV (23), WQRF-TV (39), WREX-TV (13), WTV0 (17)
Terre Haute, Ind. ....	162,900	123	101,000	119	WBAK-TV (38), WTHI-TV (10), WTW0 (2)
Quincy, Ill.-Hannibal, Mo. ....	117,200	153	70,000	142	KHQA-TV (7), WGEM-TV (10)

**Illinois Station Status as of October 1, 1983**

Commercial Television Stations  
Educational Television Stations

VHF	UHF	TOTAL
11	18	29
3	3	6
		<u>35</u>

**State Cross Reference List**  
Communities That Receive Programs of  
Stations That Are Located Elsewhere

**WICS & WAND, Champaign**  
(See Springfield & Decatur, Ill.)

**WCIA & WICS, Decatur**  
(See Champaign & Decatur, Ill.)

**WIFR-TV, Freeport**  
(See Rockford, Ill.)

**KFVS-TV, Harrisburg**  
(See Cape Girardeau, Mo.)

**WPSD-TV, Harrisburg**  
(See Paducah, Ky.)

**WHBF-TV, Moline**  
(See Rock Island, Ill.)

**KHQA-TV, Quincy**  
(See Hannibal, Mo.)

**WQAD-TV, Rock Island**  
(See Moline, Ill.)

**WOC-TV, Rock Island**  
(See Davenport, Ia.)

**WCIA & WAND, Springfield**  
(See Champaign & Decatur, Ill.)

**WCIA, Urbana**  
(See Champaign, Ill.)

Television Digest Action Updates—CATV, TV, Radio—

## EXPOSURE PLUS FOR ADVERTISERS.

Your ad in the Action Updates guarantees you repeated exposure at no extra cost, because industry leaders keep the weekly Action Updates for reference throughout the year. For complete advertising information, call COLLECT—(202) 872-9200.

# Illinois-Aurora

## WPWR-TV

Ch. 60

Technical Facilities: Channel No. 60 (746-752 MHz). Authorized power: 5000-kw max. & 2032-kw horizontal visual, 500-kw max. & 203-kw horizontal aural. Antenna: 1615-ft. above av. terrain, 1709-ft. above ground, 2304-ft. above sea level.

Latitude 41° 52' 44"  
Longitude 87° 38' 10"

Transmitter: Sears Tower, 233 S. Wacker Dr., Chicago.

Satellite Earth Station: Simulsat; 5-meter.

Network Service: None, independent.

Grantee: Metrowest Corp., 3505 N. Ashland Ave., Chicago, Ill. 60657.

Studio: 4255 Westbrook Dr., Aurora, Ill. 60507.

Telephone: 312-993-1100.

Sales Office: 3530 N. Ashland Ave., Chicago, Ill. 60657.

Telephone: 312-975-0400.

Ownership: Newsweb Corp., 90%; Frederick J. Eychaner, pres.-treas.; Elizabeth Hertel, v.p., 5%; Laura Gonzalez-Vera, v.p., 5%; Glenda Manno, secy. Newsweb also owns KTVJ(TV), Boulder, Colo.

Began Operation: April 20, 1982.

Represented (legal) by Fletcher, Heald & Hildreth.

Represented (engineering) by E. Harold Munn Jr. & Associates Inc.; A. D. Ring & Associates.

Personnel:

FRED EYCHANER, general manager.  
ELIZABETH HERTEL, production director.  
LAURA GREENSTEIN, public service manager.  
DICK BARNETT, local sales manager.  
JAN RATTY, traffic manager.

Note: Channel 60 is shared with HATCO-60, see WBBS-TV, West Chicago (Chicago), Ill. Metrowest operates between 2:30 a.m. & 7 p.m.

Total Households: © MSI Consumer Market Data as of 1/1/83 TV Homes: TV% and Circulation © 1983 Arbitron County coverage based on Arbitron study.

Net Weekly Circulation	State County	Total Households	TV Households	%
<b>ILLINOIS</b>				
Between 5-24%	Will	111,200	109,900	99
<b>Station Totals</b>		<b>111,200</b>	<b>109,900</b>	<b>98</b>
Net Weekly Circulation (1983)			80,700	
Average Daily Circulation (1983)			23,500	



WPWR-TV BPCT-780907K2. Granted 11/17/81 © American Map Corp., 14244

# TARGET/AID

The Ratings and Lifestyle Connection.

# ARBITRON® RATINGS

# Illinois--Bloomington-Normal

## WBLN

Ch. 43

Technical Facilities: Channel No. 43 (644-650-MHz). Authorized power: 1200-kw max. & 1070-kw horizontal visual, 200-kw horizontal aural. Antenna: 607-ft. above av. terrain, 570-ft. above ground, 1347-ft. above sea level.

Latitude 40° 38' 45"  
Longitude 89° 10' 45"

Transmitter: 1-mi. NW of Congerville.

Network Service: None, independent.

Licensee: Midwest Television Associates.

Studio: 1328 E. Empire, Bloomington, Ill. 61701.

Telephone: 303-662-4373.

Mailing Address: Box 1411, Bloomington, Ill. 61701.

Ownership: WBLN-TV Inc., gen. partner, 25%; James Bliss, Stewart Coddington, Ren Lafferty, Paul Misch & Gus Saari, ltd. partners, 15% each. WBLN-TV ownership: Paul Misch, pres.; Ren Lafferty & Gus Saari, v.p.s; James Bliss, secy.-treas.; Stewart Coddington, asst. treas., 20% each.

Began Operation: Oct. 18, 1982.

Represented (sales) by Unirep Bcstg. Co.

Represented (legal) by Reddy, Begley & Martin.

Represented (engineering) by D. W. Sargent Broadcast Service (Cherry Hill, N.J.).

Personnel:

PAUL MISCH, president.  
LARRY HALCOMB, general sales manager.  
NORMAN L. BLOCK, chief engineer.  
PAUL MATLOCK, operations director.

Rates: Not available.

Total Households: © MSI Consumer Market Data as of 1/1/83 TV Homes: TV% and Circulation © 1983 Arbitron County coverage based on Arbitron study.

Net Weekly Circulation	State County	Total Households	TV Households	%
Between 5-24%	ILLINOIS			
	De Witt	7,100	7,000	99
	La Salle	41,600	40,700	98
	Logan	11,600	11,300	98



WBLN BPCT-781006KE Granted 12/31/79

© American Map Corp., 14244

Net Weekly Circulation	State County	Total Households	TV Households	%
Between 5-24%	Mc Lean	44,100	43,200	98
	Marshall	5,400	5,300	98
	Mason	7,500	7,400	99
	Peoria	75,600	74,400	98
	Stark	2,700	2,700	100
	Tazewell	48,900	48,200	98
	Woodford	11,800	11,500	97
<b>Station Totals</b>		<b>256,300</b>	<b>251,700</b>	<b>98</b>
<b>Net Weekly Circulation (1983)</b>			<b>31,200</b>	
<b>Average Daily Circulation (1983)</b>			<b>11,500</b>	

# Illinois-Champaign

## WCIA

Ch. 3

Technical Facilities: Channel No. 3 (60-66 MHz). Authorized power: 100-kw visual, 20-kw aural. Antenna: 940-ft. above av. terrain, 981-ft. above ground, 1701-ft. above sea level.

Latitude 40° 06' 23"  
Longitude 88° 26' 59"

Transmitter: Seymour, Ill.

News Service: UPI.

Network Service: CBS.

Licensee: Midwest Television Inc., 509 S. Neil St.

Studio: 509 S. Neil St., Champaign 61820.

Telephone: 217-356-8333. TWX: 910-245-3315.

Ownership: August C. Meyer Jr., 51.41%; August C. Meyer, 23.17%; Clara R. Meyer, 25.42%. Midwest owns WMBD-TV-AM-FM, Peoria, Ill.; KFMB-TV-AM-FM, San Diego, Cal.

Began Operation: Nov. 14, 1953.

Represented (sales) by Petry Television Inc.

Represented (legal) by Covington & Burling.

Personnel:

AUGUST C. MEYER JR., president.

AUGUST C. MEYER SR., chairman of the board.

CLARA R. MEYER, vice president.

JACK B. EVERETTE, exec. vice president & treasurer.

KAREN H. MEYER, secretary.

GUY MAIN, executive vice president & station manager.

RICHARD L. ADAMS, mgr., informational programming.

JERRY JOHNSON, general sales manager.

LEN DAVIS, national sales manager.

SHEILA HICKMAN, program director & film buyer.

DALE FLEMING, chief engineer.

ED MATHIAS, operations manager.

DAVE SHAUL, news director.

MARY SUE KRUEGER, creative services director.

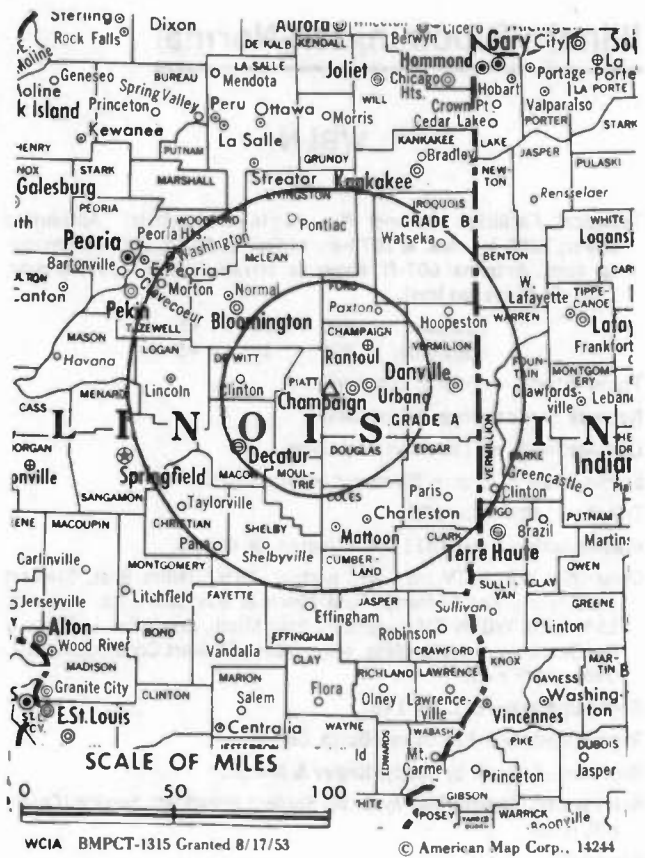
Highest One Hour Rate: \$1850.

Highest 30 Sec. Rate: \$750.

NETWORK BASE HOURLY RATE: \$1600.

Total Households: © MSI Consumer Market Data as of 1/1/83 TV Homes: TV% and Circulation © 1983 Arbitron County coverage based on Arbitron study.

Net Weekly Circulation	State County	Total Households	TV Households	%
<b>50% &amp; Over</b>	<b>ILLINOIS</b>			
	Champaign	60,900	59,600	98
	Christian	14,000	13,700	98
	Coles	19,800	19,400	98
	Cumberland	4,300	4,200	98
	De Witt	7,100	7,000	99
	Douglas	7,500	7,400	99
	Edgar	8,600	8,400	98
	Effingham	11,500	11,100	96
	Ford	5,800	5,700	98
	Iroquois	12,400	12,100	98
	Livingston	14,500	14,100	97
	Mc Lean	44,100	43,200	98
	Macon	49,900	49,000	98
	Moultrie	5,400	5,200	96
	Piatt	6,200	6,100	98
	Sangamon	71,600	70,000	98
Shelby	9,000	8,700	97	



Net Weekly Circulation	State County	Total Households	TV Households	%
<b>50% &amp; Over</b>	Vermilion	36,200	35,500	98
	<b>INDIANA</b>			
	Fountain	7,000	6,900	99
<b>Between 25-49%</b>	<b>ILLINOIS</b>			
	Fayette	8,300	8,000	97
	Logan	11,600	11,300	98
	Menard	4,500	4,400	98
	Richland	7,000	6,800	97
	<b>INDIANA</b>			
	Warren	3,100	3,000	97
<b>Between 5-24%</b>	<b>ILLINOIS</b>			
	Cass	5,800	5,600	97
	Clark	6,800	6,600	97
	Crawford	8,300	8,100	98
	Jasper	4,300	4,200	98
	Kankakee	36,700	36,100	98
	Macoupin	19,100	18,700	98
	Mason	7,500	7,400	99
	Montgomery	12,300	12,000	98
	Morgan	14,100	13,700	97
		<b>INDIANA</b>		
Benton	3,800	3,700	97	
Parke	6,200	6,100	98	
Vermillion	7,200	7,100	99	
Vigo	41,100	40,400	98	
<b>Station Totals</b>		<b>603,500</b>	<b>590,500</b>	<b>97</b>
<b>Net Weekly Circulation (1983)</b>			<b>364,300</b>	
<b>Average Daily Circulation (1983)</b>			<b>232,700</b>	

# Illinois-Champaign

## WICD

Ch. 15

(Satellite of WICS, Springfield, Ill.)

Technical Facilities: Channel No. 15 (476-482 MHz). Authorized power: 553-kw max. & 358-kw horizontal visual, 55-kw max. & 35-kw horizontal aural. Antenna: 1300-ft. above av. terrain, 1335-ft. above ground, 1995-ft. above sea level.

Latitude 40° 04' 10"  
Longitude 87° 54' 45"

Transmitter: 3.75-mi. N, 215° from Fithian, Ill.

News Service: UPI.

Satellite Earth Station: Scientific-Atlanta; 7-meter.

Network Service: NBC.

Licensee: Plains Television Partnership, 190 N. State St., Chicago, Ill. 60601.

Studio: 250 Country Fair Dr., Champaign, Ill. 61821.

Telephone: 217-351-8500.

Ownership: Harry Balaban & Elmer Balaban. For other interests, see Group Ownership of TV Stations.

Began Operation: April 23, 1959. Changed to Ch. 15 from Ch. 33 and increased power July 25, 1967.

Represented (sales) by Katz Television.

Represented (legal) by McKenna, Wilkinson & Kittner.

Represented (engineering) by Jules Cohen & Associates.

### Personnel:

- JOSEPH NORRIS, station manager.
- GINGER RUSH, national sales manager.
- EDWARD MASON, sales manager.
- DAVID A. BOYER, chief engineer.
- LARRY WALTERS, program operations manager.
- TOM MILBOURN, news director.

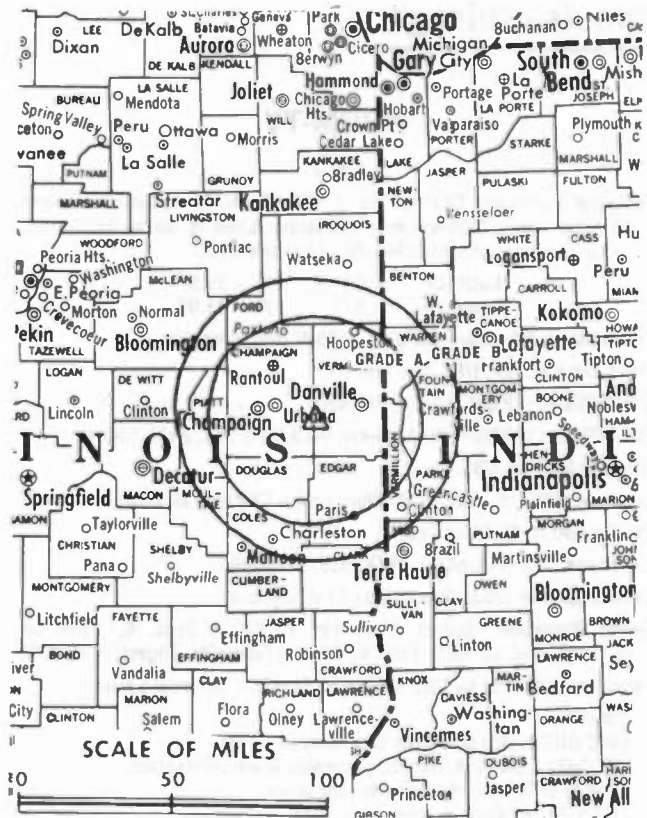
Highest One Hour Rate: \$540.

Highest 30 Sec. Rate (Sept. 1, 1983): \$350.

NETWORK BASE HOURLY RATE: \$300.

Total Households: © MSI Consumer Market Data as of 1/1/83 TV Homes: TV% and Circulation © 1983 Arbitron County coverage based on Arbitron study.

Net Weekly Circulation	State County	Total Households	TV Households	%
<b>50% &amp; Over</b>	<b>ILLINOIS</b>			
	Champaign	60,900	59,600	98
	Coles	19,800	19,400	98
	Douglas	7,500	7,400	99
	Edgar	8,600	8,400	98
	Ford	5,800	5,700	98
	Platt	6,200	6,100	98
Vermillion	36,200	35,500	98	
<b>Between 25-49%</b>	<b>ILLINOIS</b>			
	Cumberland	4,300	4,200	98
	Iroquois	12,400	12,100	98



WICD BPCT-820604KF Granted 6/30/82 © American Map Corp., 14244

Net Weekly Circulation	State County	Total Households	TV Households	%
<b>Between 25-49%</b>	<b>INDIANA</b>			
	Benton	3,800	3,700	97
	Fountain	7,000	6,900	99
	Warren	3,100	3,000	97
<b>Between 5-24%</b>	<b>ILLINOIS</b>			
	De Witt	7,100	7,000	99
	Jasper	4,300	4,200	98
	Livingston	14,500	14,100	97
	Mc Lean	44,100	43,200	98
	Macon	49,900	49,000	98
	Moultrie	5,400	5,200	96
Shelby	9,000	8,700	97	
<b>INDIANA</b>	Jasper	9,000	8,800	98
	Montgomery	13,300	13,100	98
	Parke	6,200	6,100	98
	Vermillion	7,200	7,100	99
<b>Station Totals</b>		<b>345,600</b>	<b>338,500</b>	<b>97</b>
<b>Net Weekly Circulation (1983)</b>				<b>146,600</b>
<b>Average Daily Circulation (1983)</b>				<b>73,000</b>



# Illinois--Chicago

## WBBM-TV

Ch. 2

Technical Facilities: Channel No. 2 (54-60 MHz). Authorized power: 35.4-kw visual, 7.08-kw aural. Antenna: 1368-ft. above av. terrain, 1453-ft. above ground, 2046-ft. above sea level.

Latitude 41° 53' 55.5"  
Longitude 87° 37' 23.0"

Transmitter: John Hancock Bldg., 875 N. Michigan Ave.

News Services: AP, UPI, City News.

AM Affiliate: WBBM, 50-kw, 780 kHz.

FM Affiliate: WBBM-FM, 10.5-kw, 96.3 MHz (No. 242), 560-ft.

Network Service: CBS.

Licensee: CBS Inc., 630 N. McClurg Court, Chicago, Ill. 60611.

Studio: 630 N. McClurg Court.

Telephone: 312-944-6000. TWX: 312-222-0698.

Ownership: See Group Ownership of TV Stations.

Began Operation: August 1940 (as W9XBK); Sept. 6, 1946 (as WBKB); sold to CBS Feb. 9, 1953 (Television Digest, Vol. 9:7).

Represented (sales) by CBS Television Stations National Sales.

### Personnel:

- ERIC OBER, vice president & general manager.
- MITCHELL STERN, director, planning & administration.
- EDWARD SPRAY, director, broadcasting.
- LILLY EIDE, director, communications.
- GREG CAPUTO, news director.
- JOE ORSO, director, sales.
- SAM STALLWORTH, general sales manager.
- LINDA POMILLO, local/retail sales manager.
- CHARLES CLEVELAND, dir., editorials & station services.
- E. CHARLES UPTON, director of technical operations.
- WAYNE WEBER, director of broadcast services.
- BARBARA WILSON, director, community affairs.
- CINDY WALKER, program manager.
- LUCILLE CASTAGNA, operations manager.
- LILLIAN COURTNEY, traffic manager.
- BETH RIZZO, director of research.
- ALICE NECKER, film manager.
- KAREN NANCE, director of personnel.

Rates: On request.

NETWORK BASE HOURLY RATE: \$4750.

Total Households: © MSI Consumer Market Data as of 1/1/83 TV Homes: TV% and Circulation © 1983 Arbitron County coverage based on Arbitron study.

Net Weekly Circulation	State County	Total Households	TV Households	%
50% & Over	<b>ILLINOIS</b>			
	Cook	1,894,300	1,864,900	98
	Dekalb	25,500	25,100	98
	Dupage	245,100	243,300	99
	Grundy	11,500	11,400	99
	Kane	98,600	97,300	99
	Kankakee	36,700	36,100	98
	Kendall	13,400	13,300	99
	Lake	149,300	148,100	99
	La Salle	41,600	40,700	98
	Mchenry	53,400	53,000	99
	Will	111,200	109,900	99
	<b>INDIANA</b>			
	Jasper	9,000	8,800	98
	Lake	178,100	175,800	99
	La Porte	38,700	38,300	99
	Newton	5,500	5,400	98



Net Weekly Circulation	State County	Total Households	TV Households	%
50% & Over	Porter	43,100	42,500	99
	<b>WISCONSIN</b>			
44,800	Kenosha	44,800	44,300	99
	<b>ILLINOIS</b>			
Between 25-49%	Irroquois	12,400	12,100	98
	<b>INDIANA</b>			
	Starke	7,900	7,700	97
62,500	<b>MICHIGAN</b>			
	Berrien	62,500	61,400	98
	<b>WISCONSIN</b>			
61,800	Racine	61,800	61,200	99
Between 5-24%	<b>IOWA</b>			
	Des Moines	17,800	17,600	99
10,200	<b>ILLINOIS</b>			
	Boone	10,200	10,000	98
	Bureau	14,700	14,400	98
	Lee	13,000	12,800	98
	Livingston	14,500	14,100	97
17,100	Ogle	17,100	16,800	98
14,400	<b>INDIANA</b>			
	Marshall	14,400	14,100	98
	Pulaski	5,000	4,800	96
88,500	St Joseph	88,500	87,300	99
18,200	<b>MICHIGAN</b>			
	Cass	18,200	17,900	98
26,500	<b>WISCONSIN</b>			
	Walworth	26,500	26,100	98
Station Totals		3,384,300	3,336,500	98
Net Weekly Circulation (1983)			2,764,700	
Average Daily Circulation (1983)			1,668,000	

## Illinois--West Chicago

### WBBS-TV

Ch. 60

Technical Facilities: Channel No. 60 (746-752 MHz). Authorized power: 5000-kw max. & 2032-kw horizontal visual, 500-kw max. & 203-kw horizontal aural. Antenna: 1615-ft. above av. terrain, 1709-ft. above ground, 2304-ft. above sea level.

Latitude 41° 52' 44"

Longitude 87° 38' 10"

Transmitter: Sears Tower, S. Wacker Dr., Chicago.

Network Service: None, independent.

Grantee: HATCO-60, 5525 N. Broadway, Chicago, Ill. 60640.

Studio: 312 W. Randolph St., Chicago 60606.

Ownership: Hispanic American Television Chicago, Ltd. partnership, 55%; Aurora-Chicago Telecasters, 45%. HATCO ownership: Marcelino Miyares, gen. partner, 10%; Jose E. Chapa, Efen del Castillo, Barry H. Greenburg & Mark Telpner, 5% each; 27 other limited partners, none with as much as 3%. Aurora-Chicago ownership: Stanley B. McDonald, pres., 40%; M. Lamont Bean, v.p., 20%; Ronald A. Murphy, secy., 20%; Raymond E. Kusler, treas., 20%.

Began Operation: Jan. 23, 1983.

Represented (sales) by Charles Curran.

Represented (legal) by Fisher, Wayland, Cooper & Leader.

Represented (engineering) by A. D. Ring & Associates.

Personnel:

MARCELINO MIYARES, president & general manager.


Highest 30 Sec. Rate (Sept. 20, 1983): \$105.

Note: Channel 60 is shared with Metrowest Corp., see WPWR-TV, Aurora, Ill. HATCO operates between 7 p.m. & 2:30 a.m.



## Television Digest with Consumer Electronics

Since 1945, **Television Digest** has covered trends and developments of every phase of the broadcast and consumer electronics industries. In time-saving newsletter style—mailed first class every Saturday—no words are wasted to report precisely and concisely what's new and what's important each week in TV/CATV/Consumer Electronics and allied fields. **You're first on the scene with Television Digest.**



**Weekly Action Updates** keep subscribers on top of all FCC decisions, applications and changes in three separate weekly reports: **Television, Cable and Radio.** For details, write or call:

Television Digest, Inc., 1836 Jefferson Place, NW, Washington, D.C. 20036  
(202) 872-9200

# Illinois-Chicago

## WCFC-TV

Ch. 38

Technical Facilities: Channel No. 38 (614-620 MHz). Authorized power: 5000-kw max. & 1260-kw horizontal visual, 500-kw max. & 126-kw horizontal aural. Antenna: 1250-ft. above av. terrain, 1450-ft. above ground, 2049-ft. above sea level.

Latitude 41° 53' 55.5"  
Longitude 87° 37' 23.0"

Transmitter: John Hancock Center.

Network Service: None, independent.

Licensee: Christian Communications of Chicagoland Inc., Suite 1325, 20 N. Wacker Dr., Chicago, Ill. 60606.

Office: 20 N. Wacker Dr., Suite 1325.

Telephone: 312-977-3838.

Ownership: Non-profit corp. Officers: Jerry K. Rose, chmn. & pres.; Max Ephraim Jr., vice chmn. & v.p.; Cecil O. Swanson, secy.; Wilfred P. Severance, treas.

Began Operation: May 31, 1976.

Represented (legal) by Fisher, Wayland, Cooper & Leader.

Personnel:

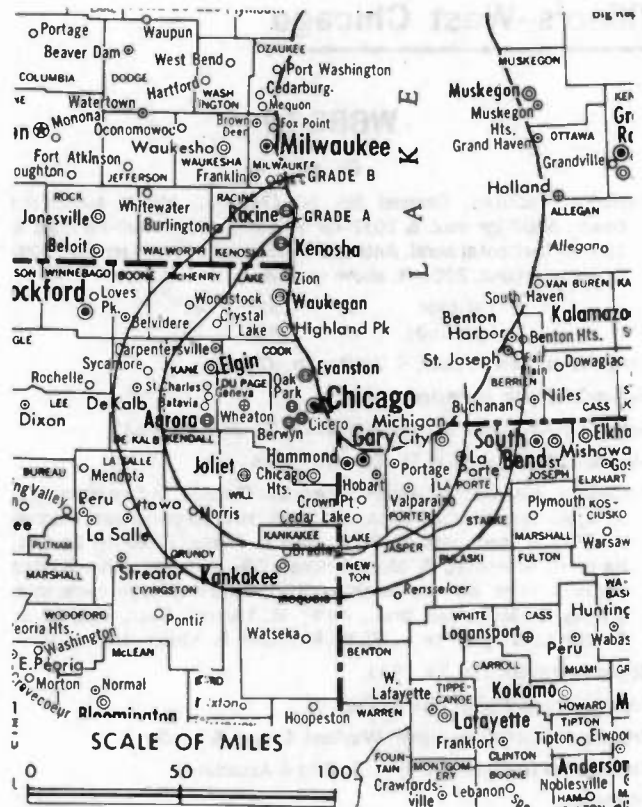
JERRY K. ROSE, president & general manager.

HAROLD D. WHEAT, station manager & program director.

Highest 30 Sec. Rate: \$90.

Total Households: © MSI Consumer Market Data as of 1/1/83 TV Homes: TV% and Circulation © 1983 Arbitron County coverage based on Arbitron study.

Net Weekly Circulation	State County	Total Households	TV Households	%
Between 5-24%	<b>ILLINOIS</b>			
	Grundy	11,500	11,400	99
	Iroquois	12,400	12,100	98
	Kane	98,600	97,300	99
	Kankakee	36,700	36,100	98
	<b>INDIANA</b>			
	Jasper	9,000	8,800	98



WCFC-TV BPCT-3439 Granted 1/2/68

© American Map Corp., 14244

Net Weekly Circulation	State County	Total Households	TV Households	%
Between 5-24%	Lake	178,100	175,800	99
<b>Station Totals</b>		<b>346,300</b>	<b>341,500</b>	<b>98</b>
<b>Net Weekly Circulation (1983)</b>			<b>132,800</b>	
<b>Average Daily Circulation (1983)</b>			<b>43,500</b>	

# Illinois-Chicago

## WCIU-TV

Ch. 26

Technical Facilities: Channel No. 26 (542-548 MHz). Authorized power: 1162-kw max. & 961-kw horizontal visual, 174-kw max. & 144-kw horizontal aural. Antenna: 650-ft. above av. terrain, 684-ft. above ground, 1279-ft. above sea level.

Latitude 41° 52' 39"  
Longitude 87° 38' 02"

Holds CP for change to 2000-kw max. visual, 200-kw max. aural, 1555-ft. above av. terrain, 1707-ft. above ground, 2302-ft. above sea level, lat. 41° 52' 44", long. 87° 38' 10"; transmitter to Sears Bldg., 233 S. Wacker Dr., Chicago.

Transmitter: 141 W. Jackson Blvd.

News Services: UPI, City News.

Network Service: Spanish International Network.

Licensee: Weigel Broadcasting Co., Board of Trade Bldg., Chicago, Ill. 60604.

Studio: Board of Trade Bldg., 141 W. Jackson Blvd., Chicago 60604.

Telephone: 312-663-0260.

Ownership: Howard Shapiro, 67.56%; remainder of stock is held by others.

Began Operation: Feb. 6, 1964.

Represented (sales) by Spanish International Network.

Represented (legal) by McKenna, Wilkinson & Kittner.

### Personnel:

HOWARD SHAPIRO, president.

PETER ZOMAYA, assistant station manager.

ROBERT WARD, sales manager.

MARY GOBOLD, film director.

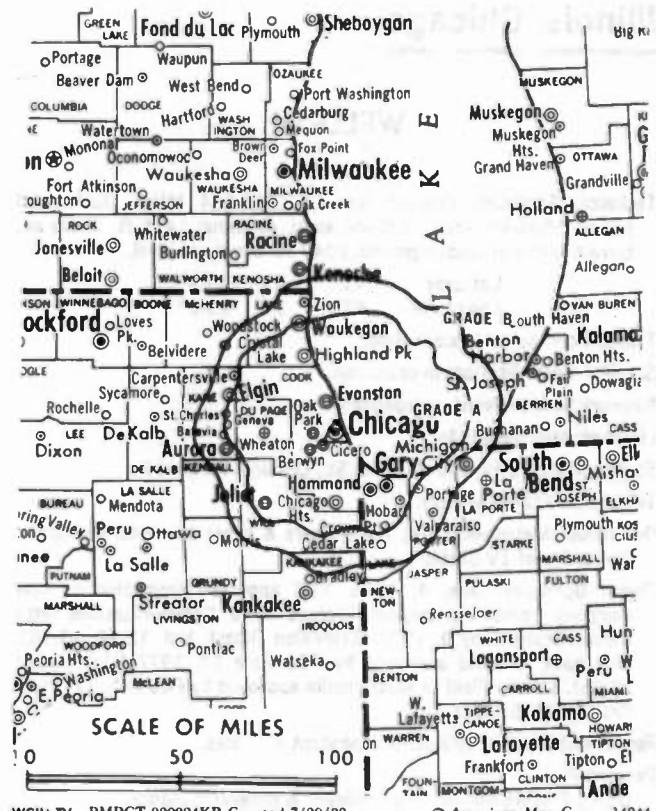
RICHARD ASHENFELTER, chief engineer.

BEN LARSON, RICHARD STEELE & DON AQUIRRE, news directors.

Highest 30 Sec. Rate (July 28, 1983): \$475.

Total Households: © MSI Consumer Market Data as of 1/1/83 TV Homes: TV% and Circulation © 1983 Arbitron County coverage based on Arbitron study.

Net Weekly Circulation	State County	Total Households	TV Households	%
Between 5-24%	ILLINOIS			
	Cook	1,894,300	1,864,900	98
	Grundy	11,500	11,400	99



WCIU-TV BMPCT-820824KR Granted 7/29/82 © American Map Corp., 14244

Net Weekly Circulation	State County	Total Households	TV Households	%
Between 5-24%	Iroquois	12,400	12,100	98
	Will	111,200	109,900	99
	INDIANA			
	Lake	178,100	175,800	99
	WISCONSIN			
	Kenosha	44,800	44,300	99
<b>Station Totals</b>		<b>2,252,300</b>	<b>2,218,400</b>	<b>98</b>
<b>Net Weekly Circulation (1983)</b>			<b>178,600</b>	
<b>Average Daily Circulation (1983)</b>			<b>57,100</b>	

# Illinois-Chicago

## WFLD-TV

Ch. 32

Technical Facilities: Channel No. 32 (578-584 MHz). Authorized power: 5000-kw visual, 500-kw aural. Antenna: 1415-ft. above av. terrain, 1456-ft. above ground, 2049-ft. above sea level.

Latitude 41° 53' 55.5"  
Longitude 87° 37' 23.0"

Transmitter: John Hancock Bldg.

Satellite Earth Station: In operation.

Network Service: None, independent.

Licensee: Metromedia Inc.

Studios: Marina City, 300 N. State St., Chicago, Ill. 60610.

Telephone: 312-645-0300.

Ownership: Metromedia Inc. For officers & other interests, see Group Ownership of TV Stations.

Began Operation: Jan. 4, 1966. FCC approved formation of new company combining original licensee Field Communications with Kaiser Bcstg. May 9, 1973 (Television Digest, Vol. 12:32; 13:18). Sale back to Field approved by FCC June 22, 1977 (Vol. 16:15; 17:26). Sale by Field to Metromedia approved by FCC Feb. 17, 1983 (Vol. 22:23, 35, 47).

Represented (sales) by Katz Independent TV Sales.

### Personnel:

DERK ZIMMERMAN, vice president & general manager.  
L. ALAN DeVANEY, vice president & general sales manager.  
WILLIAM BANNISTER, national sales manager.  
ROBERT SIMONE, program director.  
FLOYD W. GILBERT JR., business manager.  
DWAINE SCHOONOVER, engineering manager.  
JON FINDLEY, production manager.  
ERIC BLOCK, creative services director.

Highest 30 Sec. Rate: \$3500.

Total Households: © MSI Consumer Market Data as of 1/1/83 TV Homes: TV% and Circulation © 1983 Arbitron County coverage based on Arbitron study.

Net Weekly Circulation	State County	Total Households	TV Households	%
<b>50% &amp; Over</b>	<b>ILLINOIS</b>			
	Cook	1,894,300	1,864,900	98
	Dekalb	25,500	25,100	98
	Dupage	245,100	243,300	99
	Kane	98,600	97,300	99
	Kankakee	36,700	36,100	98
	Kendall	13,400	13,300	99
	Lake	149,300	148,100	99
	La Salle	41,600	40,700	98
	Mchenry	53,400	53,000	99
	Will	111,200	109,900	99
	<b>INDIANA</b>			
	Jasper	9,000	8,800	98
	Lake	178,100	175,800	99
La Porte	38,700	38,300	99	
Newton	5,500	5,400	98	
Porter	43,100	42,500	99	
<b>WISCONSIN</b>				
Kenosha	44,800	44,300	99	
<b>Between 25-49%</b>	<b>IOWA</b>			
	Clinton	20,900	20,700	99
	Des Moines	17,800	17,600	99
	<b>ILLINOIS</b>			
	Boone	10,200	10,000	98
	Bureau	14,700	14,400	98
Ford	5,800	5,700	98	
Grundy	11,500	11,400	99	
Iroquois	12,400	12,100	98	
Livingston	14,500	14,100	97	
Mc Lean	44,100	43,200	98	
Stephenson	18,800	18,400	98	
Tazewell	48,900	48,200	98	



WFLD-TV BMPCT-810925KF Granted 10/9/81

© American Map Corp., 14244

Net Weekly Circulation	State County	Total Households	TV Households	%
<b>Between 25-49%</b>	Whiteside	24,100	23,700	98
	Winnebago	92,200	90,900	99
<b>INDIANA</b>	Cass	15,000	14,700	98
	Howard	32,200	31,700	99
	Miami	14,000	13,700	98
	Pulaski	5,000	4,800	96
	St Joseph	88,500	87,300	99
	Tippecanoe	42,800	41,700	98
	White	9,300	9,100	98
	<b>MICHIGAN</b>			
	Berrien	62,500	61,400	98
	<b>WISCONSIN</b>			
Racine	61,800	61,200	99	
<b>Between 5-24%</b>	<b>IOWA</b>			
	Henry	7,000	6,800	97
<b>ILLINOIS</b>	Carroll	7,000	6,900	99
	Christian	14,000	13,700	98
	Henry	21,300	21,000	99
	Knox	23,600	23,300	99
	Lee	13,000	12,800	98
	Logan	11,600	11,300	98
	Mc Donough	13,000	12,700	98
	Ogle	17,100	16,800	98
	Peoria	75,600	74,400	98
	Vermilion	36,200	35,500	98
	Warren	8,200	8,100	99
	<b>INDIANA</b>			
	Benton	3,800	3,700	97
	Elkhart	50,200	49,000	98
Fulton	7,500	7,400	99	
Marshall	14,400	14,100	98	
Starke	7,900	7,700	97	
Wabash	12,900	12,600	98	

(Continued on page 318)

Station Totals	4,188,300	4,127,100	98
Net Weekly Circulation (1983)		2,228,100	
Average Daily Circulation (1983)		1,055,000	



# Illinois--Chicago

## WGN-TV

Ch. 9

Technical Facilities: Channel No. 9 (186-192 MHz). Authorized power: 110-kw visual, 22-kw aural. Antenna: 1360-ft. above av. terrain, 1359-ft. above ground, 1952-ft. above sea level.

Latitude 41° 53' 55.5"  
Longitude 87° 37' 23.0"

Transmitter: John Hancock Center, 875 N. Michigan Ave.

News Services: AP, UPI, INN, City News Service.

AM Affiliate: WGN, 50-kw, 720 kHz.

Satellite Earth Station: Scientific-Atlanta; 10-meter.

Network Service: None, independent.

Licensee: WGN Continental Broadcasting Co., 2501 Bradley Place, Chicago 60618.

Studio: 2501 Bradley Place, Chicago, Ill. 60618.

Telephone: 312-528-2311. TWX: 910-221-1324.

Ownership: Tribune Broadcasting Co., 100%. See Group Ownership of TV Stations.

Began Operation: April 5, 1948.

Represented (sales) by Blair Television.

Represented (legal) by Reuben & Proctor.

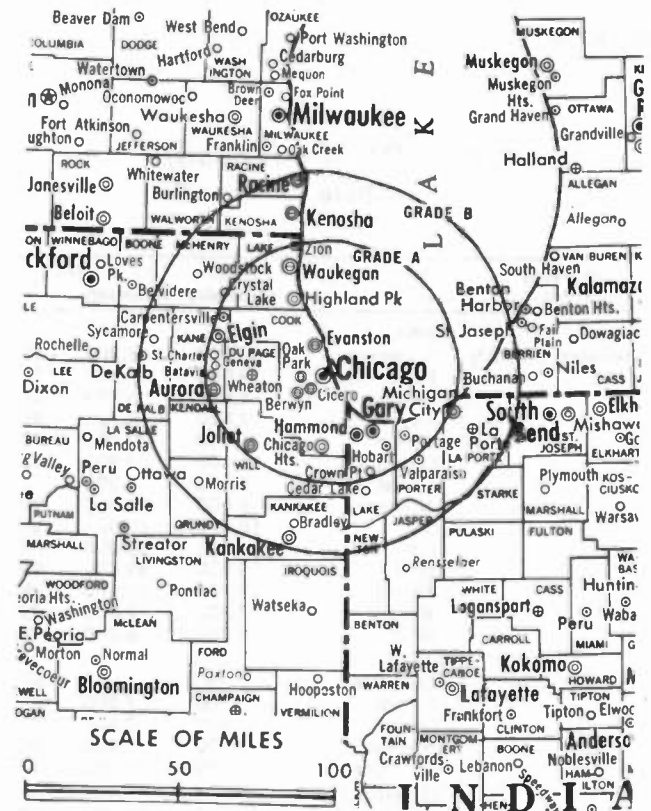
### Personnel:

- JOSEPH T. LOUGHLIN, vice president & general manager.
- DENNIS FITZSIMON, director of sales.
- ROBERT HOFFMAN, local sales manager.
- WILLIAM BRADLEY, national sales manager.
- JOHN P. FENDLEY, sports & special events sales manager.
- JACK CORRIGAN, national sales manager.
- GARY LOWMILLER, chief financial officer.
- CHARLES SWILLING, program manager.
- GARY SIMCOX, operations manager.
- WILLIAM J. LOTZER, production manager.
- ROBERT S. SPLITHOFF, chief engineer.
- CHARLOTTE O'BRIEN, community affairs manager.
- PAUL DAVIS, director of news.

Rates: On request.

Total Households: © MSI Consumer Market Data as of 1/1/83 TV Homes: TV% and Circulation © 1983 Arbitron County coverage based on Arbitron study.

Net Weekly Circulation	State County	Total Households	TV Households	%
50% & Over	<b>ARIZONA</b>			
	Greenlee	3,900	3,800	97
	<b>ILLINOIS</b>			
	Cook	1,894,300	1,864,900	98
	Dekalb	25,500	25,100	98
	Dupage	245,100	243,300	99
	Grundy	11,500	11,400	99
	Kane	98,600	97,300	99
	Kankakee	36,700	36,100	98
	Kendall	13,400	13,300	99
	Lake	149,300	148,100	99
	La Salle	41,600	40,700	98
	Mchenry	53,400	53,000	99
	Will	111,200	109,900	99
	<b>INDIANA</b>			
	Jasper	9,000	8,800	98
	Lake	178,100	175,800	99
	La Porte	38,700	38,300	99
	Newton	5,500	5,400	98
Porter	43,100	42,500	99	
Starke	7,900	7,700	97	
<b>KANSAS</b>				
Geary	10,300	10,100	99	
Morton	1,200	1,200	100	
Rooks	2,700	2,700	100	
Saline	19,400	19,100	98	



WGN-TV BPCT-4179 Granted 3/26/69

© American Map Corp., 14244

Net Weekly Circulation	State County	Total Households	TV Households	%
50% & Over	<b>KENTUCKY</b>			
	Perry	11,500	11,200	97
	<b>MICHIGAN</b>			
	Berrien	62,500	61,400	98
	Dickinson	10,000	9,900	99
	<b>MONTANA</b>			
	Mineral	1,600	1,600	100
	<b>TEXAS</b>			
	Culberson	1,000	1,000	100
	Val Verde	11,100	10,700	96
Winkler	3,400	3,400	100	
<b>WISCONSIN</b>				
Kenosha	44,800	44,300	99	
Between 25-49%	<b>ALABAMA</b>			
	Autauga	11,100	10,900	98
	Madson	70,400	69,500	99
	Montgomery	72,800	72,000	99
	<b>ARKANSAS</b>			
	Baxter	12,400	12,000	97
	Boone	10,700	10,400	97
	Independence	11,600	11,300	97
	Miller	14,000	13,800	98
	Sharp	6,400	6,100	95
<b>ARIZONA</b>				
Cochise	31,800	30,600	96	
<b>CALIFORNIA</b>				
Del Norte	7,500	7,000	93	
Siskiyou	16,100	15,000	93	
<b>FLORIDA</b>				
Escambia	86,500	85,700	99	
Monroe	28,600	27,800	97	
<b>GEORGIA</b>				
Chattahoochee	3,400	3,400	100	
Telfair	4,200	4,000	96	
(Continued on next page)				
<b>Station Totals</b>		<b>26,576,000</b>	<b>26,151,400</b>	<b>98</b>
<b>Net Weekly Circulation (1983)</b>			<b>6,262,800</b>	
<b>Average Daily Circulation (1983)</b>			<b>2,634,900</b>	



**WGN-TV—(Continued)**  
(Arbitron Data Continued)

Net Weekly Circulation	State County	Total Households	TV Households	%
<b>IOWA</b>				
Between 25-49%	Appanoose	6,300	6,200	98
	Buena Vista	8,000	7,900	99
	Cass	6,800	6,700	99
	Clay	7,800	7,700	98
	Clinton	20,900	20,700	99
	Dubuque	31,400	30,900	98
	Emmet	5,000	4,900	97
	Jefferson	6,000	5,900	98
	Lee	16,100	15,900	99
	Linn	64,500	64,000	99
	Scott	59,900	59,400	99
	Wapello	15,700	15,500	99
	Webster	17,200	17,000	99
	Wright	6,300	6,200	98
<b>IDAHO</b>				
	Clearwater	3,700	3,600	97
	Elmore	7,300	7,200	99
	Lemhi	3,000	2,800	93
	Madison	5,500	5,400	98
	Shoshone	6,900	6,700	97
<b>ILLINOIS</b>				
	Boone	10,200	10,000	98
	Bureau	14,700	14,400	98
	Cass	5,800	5,600	97
	Champaign	60,900	59,600	98
	Clay	6,100	5,800	96
	Coles	19,800	19,400	98
	Douglas	7,500	7,400	99
	Effingham	11,500	11,100	96
	Ford	5,800	5,700	98
	Franklin	17,700	17,200	97
	Iroquois	12,400	12,100	98
	Knox	23,600	23,300	99
	Lawrence	6,800	6,600	97
	Lee	13,000	12,800	98
	Livingston	14,500	14,100	97
	Logan	11,600	11,300	98
	Mc Lean	44,100	43,200	98
	Macon	49,900	49,000	98
	Montgomery	12,300	12,000	98
	Morgan	14,100	13,700	97
	Ogle	17,100	16,800	98
	Peoria	75,600	74,400	98
	Piatt	6,200	6,100	98
	Richland	7,000	6,800	97
	Rock Island	62,600	62,000	99
	Sangamon	71,600	70,000	98
	Stephenson	18,800	18,400	98
	Tazewell	48,900	48,200	98
	Vermilion	36,200	35,500	98
	Wabash	5,200	5,100	97
	Whiteside	24,100	23,700	98
	Williamson	23,000	22,400	97
	Winnebago	92,200	90,900	99
<b>INDIANA</b>				
	Allen	108,800	107,200	99
	Benton	3,800	3,700	97
	Blackford	5,600	5,500	98
	Cass	15,000	14,700	98
	Delaware	45,600	45,000	99
	Fountain	7,000	6,900	99
	Grant	28,300	27,700	98
	Howard	32,200	31,700	99
	Knox	16,000	15,700	98
	Madison	51,300	50,700	99
	Miami	14,000	13,700	98
	Montgomery	13,300	13,100	98
	Pulaski	5,000	4,800	96
	St Joseph	88,500	87,300	99
	Tippecanoe	42,800	41,700	98
	Vanderburgh	66,200	64,800	98
	White	9,300	9,100	98
<b>KANSAS</b>				
	Allen	6,300	6,100	98

**WGN-TV—(Continued)**  
(Arbitron Data Continued)

Net Weekly Circulation	State County	Total Households	TV Households	%
<b>KANSAS—(Continued)</b>				
Between 25-49%	Chautauqua	2,300	2,300	100
	Clay	4,100	4,000	98
	Cloud	4,800	4,700	97
	Cowley	14,600	14,300	98
	Decatur	1,800	1,800	100
	Graham	1,500	1,500	100
	Greeley	700	700	100
	Lincoln	1,700	1,700	97
	Mitchell	3,400	3,300	97
	Norton	2,600	2,500	96
	Ottawa	2,300	2,200	96
	Phillips	2,900	2,800	97
	Riley	20,500	20,100	98
	Seward	6,400	6,300	98
	Sherman	3,000	2,900	98
	Trego	1,600	1,600	100
<b>KENTUCKY</b>				
	Harlan	14,600	14,300	98
	Hopkins	17,700	17,400	99
	Laurel	14,000	13,700	98
	Mc Cracken	24,400	24,200	99
	Whitley	12,500	12,300	98
<b>LOUISIANA</b>				
	Ouachita	50,500	49,800	99
	St John The Baptist	10,400	10,200	98
<b>MICHIGAN</b>				
	Antrim	6,200	6,100	98
	Calhoun	52,600	52,000	99
	Cass	18,200	17,900	98
	Iron	5,500	5,400	98
	Kalamazoo	79,400	78,300	99
	Manistee	9,200	9,000	98
	Marquette	26,100	25,700	99
	Muskegon	56,300	55,500	99
	Wexford	9,700	9,500	98
<b>MISSOURI</b>				
	Adair	9,400	9,300	98
	Atchison	3,300	3,300	98
	Carter	2,100	1,900	93
	Grundy	4,900	4,800	98
	Henry	8,000	7,800	97
	Worth	1,200	1,200	100
<b>MISSISSIPPI</b>				
	Hinds	91,600	90,700	99
	Lauderdale	28,200	27,900	99
<b>MONTANA</b>				
	Fallon	1,300	1,200	92
	Granite	1,000	1,000	100
	Hill	6,600	6,400	97
	Richland	4,700	4,500	96
	Roosevelt	3,400	3,300	97
	Sheridan	2,000	1,900	95
<b>NORTH CAROLINA</b>				
	Carteret	16,500	16,200	98
<b>NORTH DAKOTA</b>				
	Burleigh	21,300	21,000	99
	Foster	1,600	1,600	100
	Golden Valley	900	900	100
	Stark	8,500	8,400	98
	Stutsman	9,100	9,000	99
<b>NEBRASKA</b>				
	Cherry	2,500	2,400	96
	Dawson	8,600	8,500	99
	Dundy	1,200	1,200	100
	Hall	18,400	18,200	99
	Phelps	3,700	3,700	100
	Sarpy	29,200	29,100	100
	Sheridan	3,000	2,900	97
<b>NEW MEXICO</b>				
	Cibola	10,400	10,200	98
	Colfax	5,200	4,900	94
	Dona Ana	33,600	32,400	96
	Grant	9,300	8,800	95
	Hidalgo	2,100	2,000	95

**WGN-TV—(Continued)**  
(Arbitron Data Continued)

Net Weekly Circulation	State County	Total Households	TV Households	%
Between 25-49%	<b>NEW MEXICO—(Continued)</b>			
	Lea South	2,600	2,500	96
	Lincoln	4,600	4,400	96
	Luna	6,000	5,800	97
	Quay	4,200	4,000	95
	<b>NEVADA</b>			
	Humboldt	3,700	3,600	97
	Lander	1,700	1,600	94
	<b>OHIO</b>			
	Defiance	13,800	13,600	99
	Marion	24,600	24,300	99
	<b>OKLAHOMA</b>			
	Dewey	2,300	2,300	98
	<b>OREGON</b>			
	Curry	7,500	6,900	92
	<b>PENNSYLVANIA</b>			
	Cameron	2,700	2,600	98
	<b>SOUTH DAKOTA</b>			
	Brule	1,900	1,900	100
	Lake	4,000	4,000	99
	Potter	1,300	1,300	100
	Yankton	6,900	6,800	99
	<b>TENNESSEE</b>			
	Anderson	25,900	25,700	99
	Coffee	14,600	14,500	99
	Obion	12,500	12,400	99
	Putnam	18,100	17,900	99
	Roane	18,300	18,100	99
	<b>TEXAS</b>			
	Andrews	4,700	4,600	98
	Bailey	2,700	2,700	100
	Briscoe	1,000	1,000	100
	Castro	3,400	3,300	97
	Cottle	1,300	1,300	100
	Crane	1,800	1,800	100
	Crockett	1,600	1,600	100
	Dawson	5,500	5,400	98
	Deaf Smith	6,800	6,700	99
	Edwards	700	700	100
	Floyd	3,300	3,300	100
	Frio	4,300	4,100	96
	Gaines	4,500	4,400	99
	Garza	2,000	2,000	100
	Gray	10,500	10,400	99
	Hansford	2,300	2,300	100
	Hutchinson	10,300	10,200	99
	Jackson	5,000	4,900	98
	Mitchell	3,300	3,200	97
	Ochiltree	3,500	3,500	99
	Pecos	4,700	4,600	98
	Presidio	1,700	1,600	94
	Randall	29,900	29,800	100
	Sherman	1,100	1,100	100
	Sutton	1,800	1,700	94
	Upton	1,600	1,600	100
	Wheeler	3,000	2,900	97
	Yoakum	3,000	3,000	100
	<b>WASHINGTON</b>			
	Klickitat	6,200	5,800	94
	<b>WISCONSIN</b>			
	Ashland	6,400	6,300	98
	Crawford	6,000	5,900	98
	La Crosse	33,900	33,500	99
	Racine	61,800	61,200	99
	Rock	51,500	50,800	99
	Walworth	26,500	26,100	98
	Winnebago	49,100	48,600	99
	<b>WEST VIRGINIA</b>			
	Mineral	9,900	9,700	98
	Randolph	10,400	10,200	98
	Tucker	3,400	3,300	97
	<b>WYOMING</b>			
	Sweetwater	16,300	15,600	96
	Weston	2,800	2,700	96

**WGN-TV—(Continued)**  
(Arbitron Data Continued)

Net Weekly Circulation	State County	Total Households	TV Households	%
Between 5-24%	<b>ALABAMA</b>			
	Baldwin	29,000	28,700	99
	Blount	13,600	13,400	99
	Chambers	14,000	13,800	99
	Cherokee	6,800	6,700	99
	Clarke	9,200	9,000	98
	Covington	14,500	14,300	99
	Elmore	15,000	14,800	98
	Escambia	13,100	12,900	98
	Fayette	7,000	6,900	99
	Franklin	10,900	10,700	98
	Henry	5,600	5,500	98
	Jefferson	253,300	251,400	99
	Lauderdale	29,900	29,400	98
	Marengo	8,400	8,200	98
	Marion	11,400	11,200	99
	Mobile	130,900	129,900	99
	Monroe	7,700	7,500	97
	Pike	10,000	9,800	98
	Randolph	7,300	7,200	99
	Russell	16,800	16,500	98
	St Clair	15,200	15,000	99
	Shelby	24,500	24,200	99
	Sumter	5,500	5,300	97
	Tallapoosa	14,000	13,800	99
	Walker	25,200	25,000	99
	Wilcox	4,500	4,300	97
	Winston	8,200	8,100	99
	<b>ARKANSAS</b>			
	Arkansas	9,200	9,000	98
	Ashley	9,500	9,300	97
	Bradley	5,300	5,200	98
	Carroll	6,900	6,700	97
Clark	8,400	8,200	98	
Cleburne	7,100	6,900	97	
Columbia	9,800	9,500	97	
Conway	7,100	6,900	98	
Craighead	23,700	23,400	99	
Crawford	13,600	13,200	97	
Dallas	4,000	3,900	97	
Drew	6,500	6,300	97	
Faulkner	17,100	16,800	98	
Garland	29,900	29,300	98	
Hot Spring	10,400	10,200	98	
Howard	5,100	5,000	98	
Jackson	8,100	7,900	98	
Jefferson	31,800	31,100	98	
Johnson	6,800	6,600	97	
Lafayette	3,600	3,500	97	
Little River	5,000	4,800	97	
Lonoke	12,300	12,100	98	
Marion	4,700	4,600	98	
Mississippi	20,100	19,700	98	
Ouachita	11,500	11,200	97	
Pulaski	132,000	130,400	99	
Randolph	6,500	6,300	97	
Saline	19,100	18,900	99	
Searcy	3,500	3,400	97	
Stone	3,600	3,500	97	
White	18,600	18,200	98	
Yell	6,500	6,300	98	
<b>ARIZONA</b>				
Apache North	11,200	10,000	89	
Apache South	2,800	2,400	86	
Coconino	24,600	22,700	92	
Gila	13,800	13,200	96	
Maricopa	612,600	600,000	98	
Mohave	24,500	23,300	95	
Navajo	20,400	18,600	91	
Pima	219,100	214,500	98	
Yavapai	30,200	28,700	95	
<b>CALIFORNIA</b>				
El Dorado East	12,200	11,700	96	
Kings	24,900	23,800	95	
Lassen	8,000	7,500	94	
Modoc	3,500	3,200	93	
Mono	4,100	3,500	85	
Trinity	5,200	4,800	92	

**WGN-TV—(Continued)**  
(Arbitron Data Continued)

Net Weekly Circulation	State County	Total Households	TV Households	%
<b>COLORADO</b>				
Between 5-24 %	Adams	93,500	92,800	99
	Arapahoe	123,500	122,100	99
	Bent	2,000	1,900	95
	Eagle	6,000	5,700	95
	Garfield	9,100	8,700	96
	Kit Carson	2,800	2,600	93
	La Plata	10,700	10,200	95
	Larimer	61,000	59,600	98
	Las Animas	5,500	5,200	94
	Moffat	5,300	5,000	94
	Montezuma	6,000	5,700	95
	Montrose	9,300	9,000	97
	Morgan	8,400	8,300	99
	Otero	8,200	7,900	97
	Phillips	1,800	1,800	100
	Pitkin	5,000	4,600	91
	Pueblo	47,100	46,300	98
	Rio Blanco	2,400	2,300	96
	San Miguel	1,500	1,400	93
	Summit	4,200	4,000	95
	Weld	46,900	46,100	98
<b>FLORIDA</b>				
	Brevard	110,600	109,300	99
	Charlotte	29,500	29,000	98
	Clay	25,000	24,600	98
	Columbia	13,400	13,100	98
	Duval	218,900	216,800	99
	Highlands	21,100	20,700	98
	Hillsborough	257,600	254,600	99
	Holmes	5,700	5,500	96
	Jefferson	3,800	3,700	97
	Madison	5,100	4,900	96
	Manatee	67,400	66,700	99
	Nassau	12,300	12,100	98
	Okaloosa	40,800	40,300	99
	Pasco	93,600	92,300	99
	Putnam	20,100	19,800	99
	St Johns	20,900	20,600	99
	Santa Rosa	20,700	20,500	99
	Sarasota	98,400	97,200	99
<b>GEORGIA</b>				
	Atkinson	2,000	1,900	95
	Ben Hill	6,100	5,900	97
	Berrien	4,900	4,700	97
	Brooks	5,300	5,200	98
	Calhoun	1,700	1,600	94
	Carroll	20,200	19,900	99
	Catoosa	13,600	13,500	99
	Clarke	28,200	27,700	98
	Clay	1,200	1,200	100
	Clayton	56,100	55,800	99
	Cobb	119,900	119,200	99
	Colquitt	12,900	12,700	98
	Cook	4,800	4,700	98
	Crawford	2,500	2,400	96
	De Kalb	185,100	184,200	99
	Dodge	6,200	6,000	98
	Dougherty	35,200	34,700	98
	Fayette	11,100	10,900	98
	Floyd	29,900	29,500	99
	Gwinnett	64,300	63,700	99
	Hall	28,200	27,800	99
	Jasper	2,800	2,700	96
	Jeff Davis	4,200	4,100	98
	Jefferson	6,400	6,200	97
	Lanier	2,100	2,000	95
	Lee	4,100	4,000	98
	Muscogee	60,200	59,600	99
	Oconee	4,700	4,700	100
	Paulding	9,700	9,600	99
	Polk	11,900	11,700	98
	Randolph	3,400	3,300	97
	Rockdale	13,100	12,900	98
	Stephens	8,100	7,900	98
	Stewart	1,900	1,800	95

**WGN-TV—(Continued)**  
(Arbitron Data Continued)

Net Weekly Circulation	State County	Total Households	TV Households	%
<b>GEORGIA—(Continued)</b>				
Between 5-24 %	Sumter	9,900	9,600	97
	Tattnall	5,900	5,800	98
	Terrell	4,100	4,000	98
	Tift	11,500	11,200	97
	Treutlen	2,100	2,000	95
	Troup	18,400	18,000	98
	Turner	3,100	3,000	97
	Upson	9,500	9,300	98
	Walker	20,500	20,300	99
	Ware	13,300	13,100	98
	Wayne	7,200	7,100	99
<b>IOWA</b>				
	Adair	3,800	3,800	100
	Audubon	3,200	3,200	100
	Benton	9,000	8,900	99
	Black Hawk	50,300	49,800	99
	Boone	10,000	9,900	99
	Buchanan	8,000	7,900	99
	Carroll	8,200	8,100	99
	Cerro Gordo	19,200	19,000	99
	Cherokee	6,300	6,200	98
	Chickasaw	5,600	5,500	98
	Clarke	3,500	3,400	97
	Clayton	7,900	7,700	97
	Crawford	6,900	6,800	99
	Dallas	11,400	11,300	99
	Davis	3,400	3,300	99
	Decatur	3,500	3,400	97
	Delaware	6,500	6,400	98
	Des Moines	17,800	17,600	99
	Dickinson	6,500	6,400	98
	Fayette	9,400	9,300	99
	Floyd	7,100	7,000	99
	Fremont	3,600	3,600	100
	Greene	4,700	4,700	100
	Hamilton	6,900	6,800	99
	Hancock	5,300	5,200	98
	Hardin	8,200	8,100	99
	Henry	7,000	6,800	97
	Humboldt	4,900	4,800	98
	Ida	3,400	3,400	100
	Jackson	8,100	8,000	99
	Jasper	13,900	13,700	99
	Johnson	32,100	31,500	98
	Jones	7,200	7,100	99
	Keokuk	4,900	4,800	98
	Kossuth	8,100	8,000	99
	Lucas	4,300	4,200	98
	Lyon	4,500	4,400	98
	Madison	4,600	4,600	100
	Mahaska	8,800	8,600	98
	Marion	10,800	10,700	99
	Marshall	15,900	15,800	99
	Monona	4,500	4,400	98
	Monroe	3,500	3,500	99
	Muscatine	14,700	14,600	99
	O'Brien	6,300	6,200	98
	Palo Alto	4,900	4,800	98
	Plymouth	8,900	8,800	99
	Pocahontas	4,400	4,300	98
	Polk	120,100	118,900	99
	Pottawattamie	31,800	31,500	99
	Poweshiek	7,200	7,100	99
	Shelby	5,500	5,400	98
	Sioux	10,400	10,200	98
	Story	25,100	24,800	99
	Tama	7,100	7,000	99
	Warren	12,400	12,300	99
	Washington	7,500	7,300	98
	Wayne	3,300	3,200	97
	Winnebago	5,100	5,000	98
	Winneshiak	7,400	7,200	98
	Woodbury	37,500	37,200	99
<b>IOAHO</b>				
	Ada	70,700	69,400	98
	Bear Lake	2,500	2,400	96
	Bingham	11,700	11,500	98
	Blaine	4,700	4,500	96

**WGN-TV—(Continued)**  
(Arbitron Data Continued)

Net Weekly Circulation	State County	Total Households	TV Households	%
<b>IDAHO—(Continued)</b>				
<b>Between 5-24%</b>	Boundary	2,700	2,600	96
	Canyon	30,800	30,000	97
	Fremont	3,700	3,600	97
	Payette	6,000	5,900	98
	Power	2,500	2,400	96
<b>ILLINOIS</b>				
	Adams	27,200	26,800	99
	Alexander	4,800	4,600	96
	Brown	2,100	2,000	95
	Carroll	7,000	6,900	99
	Christian	14,000	13,700	98
	Clark	6,800	6,600	97
	Crawford	8,300	8,100	98
	Cumberland	4,300	4,200	98
	De Witt	7,100	7,000	99
	Edgar	8,600	8,400	98
	Fayette	8,300	8,000	97
	Fulton	16,600	16,200	98
	Hamilton	3,900	3,700	95
	Hancock	9,300	9,200	98
	Henry	21,300	21,000	99
	Jackson	23,900	23,200	97
	Jasper	4,300	4,200	98
	Jefferson	14,800	14,300	97
	Jersey	7,100	6,900	97
	Jo Daviess	8,800	8,600	97
	Mc Donough	13,000	12,700	98
	Macoupin	19,100	18,700	98
	Madison	90,800	89,500	99
	Marion	17,200	16,800	98
	Marshall	5,400	5,300	98
	Mason	7,500	7,400	99
	Massac	6,000	5,800	97
	Menard	4,500	4,400	98
	Moultrie	5,400	5,200	96
	Perry	8,400	8,200	98
	Putnam	2,300	2,200	96
	St Clair	91,200	89,600	98
	Saline	11,400	11,000	97
	Schuyler	3,200	3,100	97
	Shelby	9,000	8,700	97
	Stark	2,700	2,700	100
	Union	6,800	6,600	98
	Warren	8,200	8,100	99
	Wayne	7,300	6,900	95
	White	7,300	6,900	95
	Woodford	11,800	11,500	97
<b>INDIANA</b>				
	Adams	10,100	9,900	98
	Bartholomew	24,200	23,800	98
	Boone	13,400	13,200	99
	Carroll	7,300	7,200	99
	Clay	9,500	9,300	98
	Clinton	11,600	11,400	98
	Daviess	10,200	9,900	97
	Decatur	8,400	8,200	98
	De Kalb	11,900	11,800	99
	Dubois	12,100	11,700	97
	Elkhart	50,200	49,000	98
	Floyd	22,400	22,100	99
	Fulton	7,500	7,400	99
	Gibson	12,700	12,400	98
	Greene	12,000	11,700	98
	Hamilton	30,300	29,900	99
	Hendricks	24,300	24,000	99
	Henry	19,300	19,000	98
	Huntington	12,800	12,600	98
	Jackson	13,700	13,500	99
	Jay	8,400	8,200	98
	Jennings	7,800	7,600	97
	Johnson	27,400	27,200	99
	Kosciusko	22,500	22,000	98
	Lawrence	16,000	15,700	98
	Marion	291,400	287,300	99
	Marshall	14,400	14,100	98

**WGN-TV—(Continued)**  
(Arbitron Data Continued)

Net Weekly Circulation	State County	Total Households	TV Households	%
<b>INDIANA—(Continued)</b>				
<b>Between 5-24%</b>	Martin	3,800	3,700	97
	Monroe	36,100	35,100	97
	Morgan	18,100	17,900	99
	Noble	12,800	12,500	98
	Ohio	2,000	2,000	100
	Orange	7,000	6,800	97
	Parke	6,200	6,100	98
	Pike	5,300	5,100	96
	Posey	9,800	9,500	97
	Putnam	9,700	9,500	98
	Randolph	11,000	10,800	98
	Shelby	14,200	14,000	99
	Spencer	6,700	6,500	97
	Steuben	9,500	9,300	98
	Tipton	6,300	6,200	98
	Vermillion	7,200	7,100	99
	Wabash	12,900	12,600	98
	Warren	3,100	3,000	97
	Warrick	15,100	14,800	98
	Wayne	27,900	27,500	98
	Wells	9,300	9,100	98
	Whitley	9,500	9,400	99
<b>KANSAS</b>				
	Butler	17,000	16,800	99
	Cherokee	8,800	8,700	99
	Clark	1,000	1,000	100
	Comanche	1,000	1,000	100
	Dickinson	8,000	7,800	98
	Douglas	25,400	24,800	98
	Ellis	9,700	9,600	99
	Ellsworth	2,900	2,800	96
	Ford	9,200	9,100	99
	Grant	2,600	2,500	98
	Gray	1,800	1,800	100
	Greenwood	3,800	3,700	97
	Harper	3,400	3,300	97
	Johnson	105,600	104,900	99
	Kearny	1,200	1,200	100
	Kingman	3,400	3,400	100
	Kiowa	1,600	1,500	94
	Leavenworth	17,800	17,600	99
	Logan	1,500	1,400	97
	Mc Pherson	10,400	10,100	97
	Montgomery	16,900	16,600	98
	Nemaha	4,200	4,100	98
	Ness	1,800	1,800	100
	Osborne	2,400	2,300	96
	Pratt	4,200	4,100	98
	Rice	4,800	4,700	98
	Smith	2,400	2,400	98
	Stafford	2,400	2,400	100
	Stevens	1,700	1,600	94
	Sumner	9,700	9,500	98
	Wallace	700	700	100
	Washington	3,300	3,200	97
	Wichita	1,200	1,200	100
	Wilson	4,900	4,700	97
	Wyandotte	63,800	63,000	99
<b>KENTUCKY</b>				
	Ballard	3,500	3,500	100
	Barren	13,000	12,800	99
	Boone	16,600	16,500	99
	Boyd	20,900	20,800	100
	Breathitt	5,500	5,300	96
	Bullitt	14,300	14,200	99
	Campbell	29,000	28,900	100
	Christian	20,900	20,700	99
	Elliott	2,500	2,500	100
	Fayette	80,700	80,000	99
	Floyd	17,600	17,300	98
	Graves	13,500	13,400	99
	Green	4,000	3,900	98
	Greenup	13,700	13,600	99
	Hancock	2,800	2,800	100
	Hardin	26,500	26,300	99
	Henderson	15,600	15,400	99
	Jefferson	258,000	256,700	99

**WGN-TV—(Continued)**  
(Arbitron Data Continued)

Net Weekly Circulation	State County	Total Households	TV Households	%
<b>KENTUCKY—(Continued)</b>				
Between 5-24%	Jessamine	9,400	9,200	98
	Johnson	8,900	8,700	98
	Kenton	50,000	49,800	100
	Knott	5,900	5,700	97
	Pike	28,800	28,300	98
	Powell	3,800	3,700	97
	Pulaski	17,500	17,100	97
	Russell	5,400	5,300	98
	Shelby	8,300	8,200	99
	Trigg	3,600	3,600	100
	Union	5,700	5,600	98
	Warren	26,700	26,400	99
	Wayne	6,300	6,100	97
	Woodford	6,400	6,300	98
<b>LOUISIANA</b>				
	Bienville	6,000	5,800	97
	De Soto	9,400	9,100	97
	East Baton Rouge	135,600	134,100	99
	East Carroll	3,600	3,500	97
	Franklin	8,400	8,200	98
	Iberville	10,000	9,800	98
	Jackson	6,400	6,300	98
	Jefferson	171,000	169,800	99
	La Salle	6,500	6,300	97
	Lincoln	13,200	13,000	98
	Livingston	20,500	20,000	98
	Madison	5,200	5,000	96
	Natchitoches	14,200	13,700	96
	Pointe Coupee	8,200	8,000	98
	Rapides	47,400	46,700	99
	Richland	7,400	7,200	97
	St Bernard	22,300	22,200	100
	St Charles	12,700	12,500	98
	St James	6,400	6,300	98
	St Tammany	40,600	40,000	99
	Tensas	2,900	2,800	97
	Union	7,600	7,500	99
	Vernon	16,800	16,300	97
	Webster	16,200	15,900	98
	West Baton Rouge	6,100	6,000	98
	West Carroll	4,500	4,400	98
	West Feliciana	2,600	2,500	96
	Winn	6,300	6,100	97
<b>MARYLAND</b>				
	Allegany	29,700	29,400	99
<b>MAINE</b>				
	Knox	13,000	12,600	97
<b>MICHIGAN</b>				
	Alger	3,300	3,200	97
	Allegan	29,100	28,700	99
	Baraga	3,200	3,100	97
	Barry	16,600	16,400	99
	Cheboygan	8,000	7,700	97
	Eaton	32,900	32,500	99
	Genesee	160,000	158,400	99
	Grand Traverse	21,300	20,800	98
	Gratiot	13,700	13,500	99
	Houghton	13,300	12,800	97
	Huron	13,500	13,200	98
	Ionia	17,000	16,800	99
	Iosco	10,900	10,700	99
	Isabella	17,400	17,100	98
	Jackson	52,800	52,200	99
	Kalkaska	4,500	4,400	98
	Kent	164,100	161,600	98
	Leelanau	5,500	5,400	98
	Mackinac	3,700	3,600	97
	Mason	10,200	9,900	97
	Mecosta	11,900	11,600	98
	Menominee	9,600	9,400	98
	Midland	26,200	25,900	99
	Missaukee	3,700	3,600	97
	Montcalm	17,500	17,200	98

**WGN-TV—(Continued)**  
(Arbitron Data Continued)

Net Weekly Circulation	State County	Total Households	TV Households	%
<b>MICHIGAN—(Continued)</b>				
Between 5-24%	Newaygo	13,300	13,000	98
	Oceana	7,900	7,700	97
	Ontonagon	3,500	3,400	96
	Osceola	7,000	6,900	98
	Ottawa	54,400	53,700	99
	Saginaw	79,300	78,400	99
	St Clair	49,900	49,200	99
	St Joseph	21,000	20,700	99
	Schoolcraft	3,200	3,100	97
	Shiawassee	24,600	24,300	99
	Van Buren	24,800	24,500	99
	Washtenaw	98,700	96,500	98
<b>MINNESOTA</b>				
	Aitkin	5,300	5,200	98
	Becker	10,900	10,600	98
	Beltrami	10,800	10,200	95
	Benton	9,000	8,900	99
	Blue Earth	18,800	18,400	98
	Clay	17,100	17,000	99
	Clearwater	3,100	2,900	95
	Faribault	7,700	7,600	99
	Fillmore	8,100	8,000	99
	Goodhue	14,400	14,200	99
	Houston	6,900	6,800	99
	Hubbard	5,500	5,200	95
	Jackson	5,000	4,900	98
	Kittson	2,500	2,400	96
	Lac Qui Parle	3,900	3,800	97
	Lake	4,600	4,500	98
	Martin	9,800	9,700	98
	Morrison	10,000	9,800	98
	Nicollet	9,200	9,100	98
	Nobles	8,100	8,000	99
	Otter Tail	19,500	19,000	97
	Pipestone	4,400	4,300	98
	Polk	12,700	12,500	98
	Rice	15,200	15,000	99
	St Louis	84,400	83,300	99
	Scott	14,900	14,800	99
	Stearns	34,500	33,900	98
<b>MISSOURI</b>				
	Andrew	5,200	5,100	98
	Barton	4,700	4,600	98
	Buchanan	33,700	33,100	98
	Cass	18,800	18,600	99
	Clay	52,800	52,400	99
	De Kalb	3,100	3,000	97
	Douglas	4,600	4,500	98
	Dunklin	13,900	13,500	97
	Franklin	25,800	25,500	99
	Gasconade	5,300	5,100	97
	Gentry	3,100	3,000	97
	Greene	73,700	72,700	99
	Howell	11,500	10,900	95
	Jackson	245,400	241,800	99
	Jasper	34,900	34,300	98
	Lawrence	11,200	11,000	98
	Lewis	4,000	3,900	98
	Macon	6,400	6,300	98
	Marion	11,000	10,800	99
	Mercer	1,900	1,800	95
	Miller	7,300	7,200	98
	Mississippi	5,500	5,400	98
	Moniteau	4,500	4,400	98
	New Madrid	8,200	8,000	98
	Pemiscot	8,900	8,600	97
	Perry	6,100	5,900	98
	Pettis	14,200	13,900	98
	Phelps	12,000	11,600	97
	Platte	18,100	17,900	99
	Pulaski	10,800	10,500	98
	Ray	8,000	7,900	99
	Ripley	4,900	4,600	94
	St Charles	52,400	51,900	99
	St Francois	16,100	15,800	98
	Saline	9,700	9,500	98
	Scott	14,900	14,700	98

**WGN-TV—(Continued)**  
(Arbitron Data Continued)

Net Weekly Circulation	State County	Total Households	TV Households	%
<b>MISSOURI—(Continued)</b>				
Between 5-24%	Shelby	3,100	3,000	97
	Washington	6,400	6,300	98
	Wright	6,300	6,000	96
<b>MISSISSIPPI</b>				
	Attala	6,900	6,700	97
	Calhoun	5,700	5,600	98
	Clarke	6,100	6,000	98
	Coahoma	11,700	11,400	97
	De Soto	18,300	17,900	98
	Franklin	2,900	2,800	97
	Holmes	7,200	7,000	97
	Humphreys	4,300	4,200	98
	Itawamba	7,500	7,400	99
	Lamar	8,600	8,500	99
	Madison	14,100	13,800	98
	Marshall	9,100	8,900	98
	Monroe	12,600	12,400	98
	Neshoba	8,500	8,400	98
	Newton	7,000	6,900	99
	Noxubee	4,000	3,900	98
	Oktibbeha	11,900	11,600	97
	Pontotoc	7,700	7,600	99
	Rankin	24,500	24,200	99
	Scott	8,500	8,400	98
	Simpson	8,000	7,900	99
	Tishomingo	7,200	7,000	97
	Washington	23,700	23,100	98
	Wayne	6,500	6,300	98
	Webster	3,600	3,500	97
	Yalobusha	4,900	4,800	98
	Yazoo	9,100	8,900	98
<b>MONTANA</b>				
	Blaine	2,500	2,300	92
	Broadwater	1,400	1,300	93
	Chouteau	2,200	2,100	95
	Daniels	1,000	1,000	100
	Gallatin	16,200	15,600	96
	Lincoln	6,100	5,800	95
	Madison	2,100	2,100	100
	Musselshell	2,000	1,900	95
	Phillips	1,900	1,800	95
	Pondera	2,400	2,300	96
	Prairie	700	600	86
	Rosebud	3,500	3,300	94
	Sanders	3,600	3,400	94
	Teton	2,600	2,500	96
	Valley	3,700	3,500	95
	Wheatland	900	900	100
<b>NORTH CAROLINA</b>				
	Craven	24,900	24,600	99
	Graham	2,500	2,400	96
	Haywood	17,800	17,400	98
	Henderson	24,500	24,100	98
	Jackson	9,000	8,800	97
	Lenoir	21,600	21,300	99
	Onslow	32,100	31,800	99
	Rockingham	31,300	30,900	99
	Rowan	37,700	37,300	99
	Stanly	18,300	18,100	99
	Swain	3,900	3,700	95
	Transylvania	8,700	8,500	98
	Wayne	34,500	34,000	98
	Wilkes	21,800	21,400	98
<b>NORTH DAKOTA</b>				
	Adams	1,300	1,300	100
	Barnes	5,300	5,200	98
	Benson	2,500	2,400	96
	Billings	500	500	100
	Bowman	1,500	1,500	100
	Burke	1,500	1,500	100
	Cass	35,500	35,100	99
	Cavalier	2,700	2,600	96
	Dickey	2,500	2,400	96
	Divide	1,300	1,300	100
	Eddy	1,500	1,500	100

**WGN-TV—(Continued)**  
(Arbitron Data Continued)

Net Weekly Circulation	State County	Total Households	TV Households	%
<b>NORTH DAKOTA—(Continued)</b>				
Between 5-24%	Grand Forks	23,400	23,100	99
	Griggs	1,400	1,400	100
	Hettinger	1,500	1,500	100
	Logan	1,200	1,200	100
	Mc Henry	2,800	2,800	98
	Mc Intosh	1,900	1,800	95
	Mc Kenzie	2,600	2,600	100
	Mc Lean	4,600	4,500	98
	Mercer	3,700	3,600	97
	Morton	9,300	9,100	98
	Mountrail	2,700	2,700	98
	Nelson	2,000	2,000	100
	Oliver	800	800	100
	Pembina	3,800	3,700	96
	Ramsey	4,900	4,800	98
	Ransom	2,400	2,400	100
	Richland	6,700	6,600	98
	Rolette	3,700	3,500	95
	Steele	1,100	1,100	100
	Towner	1,500	1,500	100
	Traill	3,500	3,500	100
	Walsh	5,500	5,400	98
	Ward	20,900	20,600	99
	Wells	2,600	2,600	98
<b>NEBRASKA</b>				
	Adams	12,200	12,100	99
	Boone	2,700	2,700	98
	Buffalo	13,000	12,800	98
	Cass	7,600	7,500	99
	Cedar	3,700	3,700	99
	Colfax	3,900	3,800	97
	Dakota	6,200	6,200	100
	Dodge	13,800	13,700	99
	Douglas	152,100	150,500	99
	Frontier	1,500	1,500	100
	Gage	9,300	9,200	98
	Garfield	900	900	100
	Hamilton	3,500	3,500	100
	Harlan	1,700	1,700	100
	Holt	5,100	4,900	96
	Kearney	2,600	2,600	100
	Knox	4,200	4,100	96
	Madison	12,300	12,000	98
	Pierce	3,100	3,100	98
	Polk	2,300	2,300	100
	Richardson	4,500	4,400	98
	Rock	900	900	100
	Saunders	6,900	6,800	99
	Stanton	2,400	2,300	96
	Thayer	2,900	2,900	98
	Thurston	2,400	2,400	98
	Valley	2,200	2,100	95
	Wayne	3,500	3,500	100
	Webster	1,900	1,900	100
<b>NEW JERSEY</b>				
	Mercer	108,000	106,000	98
<b>NEW MEXICO</b>				
	Guadalupe	1,500	1,400	93
	Lea North	17,400	17,000	98
	Los Alamos	6,800	6,700	99
	Mc Kinley	16,200	15,000	93
	Otero	15,400	15,000	97
	Rio Arriba	9,800	9,100	93
	San Miguel	7,700	7,100	92
	Santa Fe	29,200	28,300	97
	Sierra	3,900	3,700	95
	Socorro	4,500	4,400	98
	Taos	6,800	6,200	91
	Valencia	11,200	11,100	99
<b>NEVADA</b>				
	Churchill	5,500	5,400	98
	Douglas	8,800	8,400	96
	Elko	6,800	6,300	93
	Mineral	2,300	2,200	96
	Nye North	1,800	1,700	94
<b>NEW YORK</b>				
	Cattaraugus	30,300	29,600	98



**WGN-TV—(Continued)**  
(Arbitron Data Continued)

Net Weekly Circulation	State County	Total Households	TV Households	%
<b>NEW YORK—(Continued)</b>				
<b>Between 5-24%</b>	Delaware	16,900	16,200	96
	Montgomery	19,900	19,400	97
	Schoharie	10,400	10,000	97
	<b>OHIO</b>			
	Allen	40,500	39,800	98
	Athens	19,100	18,500	97
	Brown	11,400	11,100	97
	Champaign	12,500	12,300	98
	Clinton	12,900	12,700	98
	Fairfield	33,900	33,500	99
	Fayette	10,000	9,800	98
	Franklin	337,500	333,600	99
	Fulton	13,300	13,000	98
	Hamilton	326,800	322,100	99
	Henry	10,200	10,100	99
	Knox	16,700	16,400	98
	Licking	44,400	43,900	99
	Madison	11,400	11,100	98
	Mercer	12,900	12,700	98
	Miami	33,200	32,800	99
	Paulding	7,300	7,200	99
	Pickaway	14,800	14,600	99
	Preble	13,600	13,500	99
	Ross	23,000	22,500	98
	Union	10,500	10,300	98
	Van Wert	11,400	11,300	99
	Vinton	4,200	4,100	98
<b>OKLAHOMA</b>				
	Atoka	4,600	4,500	98
	Beaver	2,800	2,700	98
	Bryan	12,200	11,900	98
	Caddo	11,600	11,400	98
	Canadian	20,600	20,400	99
	Cherokee	11,500	11,300	98
	Cimarron	1,400	1,400	100
	Cleveland	51,100	50,400	99
	Coal	2,300	2,300	100
	Comanche	36,400	36,000	99
	Creek	22,400	22,000	98
	Custer	10,000	9,800	98
	Garvin	11,100	11,000	99
	Grady	15,300	15,100	99
	Grant	2,700	2,700	100
	Jackson	10,600	10,500	99
	Jefferson	3,300	3,200	98
	Kingfisher	5,400	5,300	99
	Kiowa	5,300	5,200	98
	Le Flore	15,400	15,000	97
	Lincoln	10,400	10,300	99
	Logan	10,000	9,900	99
	Mc Clain	7,600	7,500	99
	Mc Curtain	13,100	12,700	97
	Mayes	12,500	12,300	98
	Muskogee	25,800	25,400	98
	Oklahoma	230,200	228,100	99
	Okmulgee	14,900	14,700	99
	Osage	15,400	15,300	99
	Pawnee	6,200	6,100	98
	Pontotoc	12,800	12,700	99
	Pottawatomie	21,500	21,200	99
	Rogers	17,200	16,900	99
	Tillman	4,700	4,600	98
	Tulsa	193,300	191,600	99
	Wagoner	15,500	15,300	99
<b>OREGON</b>				
	Clackamas	91,500	88,600	97
	Douglas	36,100	34,400	95
	Hood River	6,400	6,000	94
	Lincoln	16,100	14,800	92
	Umatilla	22,700	21,300	94
	Union	9,200	8,600	93
<b>PENNSYLVANIA</b>				
	Bedford	16,800	16,200	96
	Clearfield	30,400	29,700	98
	Crawford	32,400	31,400	97

**WGN-TV—(Continued)**  
(Arbitron Data Continued)

Net Weekly Circulation	State County	Total Households	TV Households	%
<b>PENNSYLVANIA—(Continued)</b>				
<b>Between 5-24%</b>	Delaware	194,400	192,500	99
	Elk	13,400	13,100	97
	Erie	101,100	99,500	98
	Huntingdon	14,900	14,400	97
	Mc Kean	18,600	18,000	97
	Mifflin	17,300	16,600	96
	Tioga	14,100	13,500	96
	Westmoreland	144,100	142,000	99
<b>SOUTH CAROLINA</b>				
	Abbeville	8,000	7,800	97
	Berkeley	32,200	31,400	98
	Charleston	95,500	94,200	99
	Cherokee	14,200	14,000	99
	Colleton	10,800	10,500	97
	Fairfield	6,400	6,200	97
	Greenville	108,000	106,900	99
	Greenwood	21,300	21,000	99
	Hampton	6,400	6,200	97
	Horry	38,700	37,900	98
	Laurens	17,600	17,300	98
	Oconee	18,600	18,400	99
	Orangeburg	27,300	26,500	97
	Pickens	28,100	27,600	98
	Spartanburg	73,700	72,800	99
	Union	10,900	10,700	99
	Williamsburg	12,100	11,700	97
<b>SOUTH DAKOTA</b>				
	Charles Mix	3,400	3,300	97
	Clay	4,500	4,400	98
	Corson	1,600	1,500	94
	Fall River	3,300	3,200	97
	Gregory	2,100	2,100	98
	Hand	1,800	1,800	100
	Jerauld	1,100	1,100	100
	Kingsbury	2,600	2,600	100
	Lincoln	5,100	5,000	98
	Mc Pherson	1,500	1,400	96
	Marshall	2,000	1,900	95
	Moody	2,400	2,400	100
	Perkins	1,900	1,800	95
	Tripp	2,600	2,600	98
	Union	4,200	4,200	100
	Walworth	2,700	2,600	96
<b>TENNESSEE</b>				
	Bedford	10,400	10,300	99
	Bradley	25,000	24,800	99
	Campbell	13,000	12,800	98
	Cannon	3,900	3,800	97
	Carroll	10,600	10,400	98
	Cumberland	10,800	10,600	98
	Davidson	186,300	185,300	99
	Decatur	4,400	4,300	98
	Dyer	13,200	13,000	98
	Fentress	5,400	5,300	98
	Hamilton	108,300	107,500	99
	Henry	11,400	11,200	98
	Humphreys	6,100	6,000	98
	Knox	125,100	124,100	99
	Lewis	3,200	3,200	98
	Loudon	11,000	10,900	99
	Mcminn	15,500	15,300	99
	Madison	28,400	28,100	99
	Marshall	7,600	7,500	99
	Maury	19,400	19,200	99
	Montgomery	29,900	29,700	99
	Pickett	1,700	1,700	100
	Polk	4,900	4,800	98
	Robertson	13,400	13,300	99
	Rutherford	30,600	30,300	99
	Scott	6,900	6,700	97
	Sevier	16,100	15,800	98
	Shelby	282,000	279,700	99
	Sullivan	54,700	54,300	99
	Sumner	31,300	31,000	99
	Trousdale	2,500	2,500	100
	Warren	12,800	12,600	98
	Weakley	12,000	11,800	98

**WGN-TV—(Continued)**  
(Arbitron Data Continued)

Net Weekly Circulation	State County	Total Households	TV Households	%
<b>TENNESSEE—(Continued)</b>				
Between 5-24%	White	7,400	7,300	99
	Williamson	20,800	20,600	99
	Wilson	20,700	20,500	99
<b>TEXAS</b>				
	Archer	2,800	2,800	100
	Atascosa	8,800	8,600	98
	Bandera	3,100	3,100	100
	Baylor	2,000	2,000	100
	Bell	56,800	56,200	99
	Bexar	341,200	336,600	99
	Bosque	5,800	5,700	98
	Bowie	28,700	28,300	99
	Brazos	37,000	36,400	98
	Brooks	2,600	2,500	96
	Callahan	4,400	4,300	98
	Cameron	64,700	63,600	98
	Carson	2,500	2,500	100
	Clay	3,900	3,900	100
	Cochran	1,500	1,500	100
	Comal	14,300	14,100	99
	Crosby	2,900	2,900	100
	Denton	55,400	54,800	99
	De Witt	7,100	6,900	97
	Dickens	1,400	1,400	100
	Donley	1,600	1,600	100
	Duval	4,000	3,800	96
	Eastland	8,000	7,800	97
	Ector	44,300	43,900	99
	Ellis	21,200	20,900	99
	Fannin	9,700	9,500	97
	Fisher	2,200	2,200	100
	Fort Bend	46,600	45,800	98
	Galveston	73,500	72,600	99
	Gillespie	5,500	5,300	96
	Grayson	35,500	35,000	98
	Gregg	38,700	38,200	99
	Guadalupe	17,100	16,800	98
	Hardin	14,900	14,600	98
	Haskell	3,000	3,000	98
	Hays	14,000	13,700	98
	Hidalgo	84,700	83,000	98
	Hockley	8,000	7,900	99
	Hunt	21,500	21,100	98
	Jim Wells	11,900	11,600	97
	Jones	6,600	6,500	98
	Kaufman	13,900	13,600	98
	Kleberg	10,600	10,400	98
	Lamb	6,700	6,600	98
	Lavaca	7,400	7,000	95
	Lee	4,100	4,000	98
	Lipscomb	1,400	1,400	100
	Lubbock	78,000	77,300	99
	Lynn	2,800	2,800	100
	Mc Lennan	65,100	64,400	99
	Martin	1,600	1,600	100
	Matagorda	14,500	14,200	98
	Midland	32,400	32,100	99
	Milam	8,600	8,400	98
	Montgomery	48,500	47,500	98
	Moore	5,900	5,900	99
	Motley	800	800	100
	Nolan	6,600	6,500	98
	Orange	29,900	29,600	99
	Parmer	3,500	3,500	99
	Potter	39,600	39,200	99
	Refugio	3,200	3,200	100
	Roberts	400	400	100
	San Augustine	3,400	3,300	97
	Schleicher	1,000	1,000	100
	Shackelford	1,500	1,500	100
	Shelby	9,000	8,800	97
	Smith	50,000	49,200	98
	Starr	7,600	7,300	96
	Stonewall	1,100	1,100	100
	Swisher	3,300	3,300	100

**WGN-TV—(Continued)**  
(Arbitron Data Continued)

Net Weekly Circulation	State County	Total Households	TV Households	%
<b>TEXAS—(Continued)</b>				
Between 5-24%	Terrell	600	600	100
	Terry	5,100	5,000	98
	Throckmorton	1,000	1,000	100
	Travis	175,700	173,300	99
	Ward	4,900	4,800	98
	Webb	28,100	27,400	98
	Wichita	44,200	43,900	99
	Wilbarger	6,000	6,000	100
	Willacy	4,900	4,800	98
	Williamson	27,900	27,400	98
	Wilson	5,900	5,700	97
	Wise	10,200	10,100	99
<b>UTAH</b>				
	Carbon	8,100	7,900	98
	Davis	44,100	43,700	99
	Duchesne	3,800	3,600	95
	Juab	1,700	1,700	100
	Kane	1,400	1,300	93
	Rich	700	700	100
	San Juan	3,300	3,000	91
	Sanpete	4,700	4,600	98
	Washington	8,800	8,300	94
<b>VIRGINIA</b>				
	Accomack	11,900	11,600	97
	Amherst	9,700	9,500	98
	Bath	2,200	2,200	100
	Chesterfield	51,600	51,200	99
	Giles	6,400	6,300	98
	Loudoun	20,800	20,500	99
	Pittsylvania	41,400	40,700	98
	Prince George	15,500	15,300	99
	Scott	8,800	8,600	97
	Smyth	11,900	11,700	98
<b>VERMONT</b>				
	Orleans	8,600	8,500	98
<b>WASHINGTON</b>				
	Douglas	8,900	8,600	97
	Franklin	13,200	12,800	97
	Grant	18,400	17,700	96
	Kittitas West	2,200	2,100	93
	Skamania	3,100	2,900	93
<b>WISCONSIN</b>				
	Adams	5,300	5,100	96
	Brown	63,900	63,400	99
	Calumet	10,200	10,100	99
	Chippewa	17,900	17,600	98
	Columbia	16,300	16,000	98
	Dane	128,600	125,800	98
	Dodge	25,800	25,300	98
	Eau Claire	29,200	28,700	98
	Florence	1,500	1,500	100
	Fond Du Lac	31,300	30,800	98
	Grant	17,500	16,900	97
	Green Lake	7,000	6,800	98
	Iowa	7,100	6,900	97
	Jackson	6,400	6,200	97
	Juneau	8,100	7,800	96
	Kewaunee	6,800	6,700	99
	Lafayette	6,200	6,100	98
	Langlade	7,400	7,300	98
	Lincoln	9,900	9,800	99
	Manitowoc	29,500	29,300	99
	Marathon	40,300	39,800	99
	Marinette	14,900	14,700	99
	Monroe	12,400	12,100	98
	Oconto	10,700	10,500	98
	Onelda	12,600	12,300	98
	Outagamie	45,400	45,100	99
	Ozaukee	23,500	23,200	99
	Portage	19,700	19,400	98
	Price	6,000	5,800	97
	Richland	6,500	6,300	97
	Rusk	5,600	5,400	97
	Sauk	16,600	16,200	98
	Shawano	13,000	12,800	98
	Trempealeau	9,600	9,300	97

**Illinois**

**WGN-TV—(Continued)**  
(Arbitron Data Continued)

Net Weekly Circulation	State County	Total Households	TV Households	%
Between 5-24%	<b>WISCONSIN—(Continued)</b>			
	Vernon	9,600	9,400	98
	Vilas	7,000	6,800	97
	Washburn	5,200	5,100	98
	Washington	29,300	29,000	99
	Waukesha	95,700	94,800	99
	Waupaca	15,700	15,500	99
	Wood	26,800	26,400	99
	<b>WEST VIRGINIA</b>			
	Fayette	21,100	20,800	99

**WGN-TV—(Continued)**  
(Arbitron Data Continued)

Net Weekly Circulation	State County	Total Households	TV Households	%
Between 5-24%	<b>WEST VIRGINIA—(Continued)</b>			
	Grant	3,800	3,700	97
	Jackson	9,200	9,100	99
	Lewis	7,000	6,900	99
	Mc Dowell	16,500	16,200	98
	Putnam	14,100	14,000	99
	Summers	5,600	5,400	96
	Upshur	8,700	8,500	98
	Wyoming	12,200	11,900	98
	<b>WYOMING</b>			
Crook	2,100	2,000	95	
Fremont	14,600	14,200	97	
Johnson	2,600	2,500	96	
Teton	4,500	4,300	96	
Uinta	4,600	4,400	96	

**THE  
TED HEPBURN  
COMPANY**

Media Brokerage Specialist CATV, TV and Radio

Ted Hepburn, President Todd Hepburn, VP, CATV Division  
Heidi Hepburn Jebson, VP, Small Markets  
P.O. Box 42401, Cincinnati, Ohio 45242 (513) 791-8730

# Illinois-Chicago

## WLS-TV

Ch. 7

Technical Facilities: Channel No. 7 (174-180 MHz). Authorized power: 55.59-kw visual, 11.12-kw aural. Antenna: Circularly polarized, 1688-ft. above av. terrain, 1710-ft. above ground, 2305-ft. above sea level.

Latitude 41° 52' 44"  
Longitude 87° 38' 10"

Transmitter: Sears Bldg., 233 S. Wacker Dr.

News Services: AP, UPI, City News.

AM Affiliate: WLS, 50-kw, 890 kHz.

FM Affiliate: WLS-FM, 6-kw, 94.7 MHz (No. 234), 1170-ft.

Network Service: ABC.

Licensee: American Broadcasting Companies Inc., 190 N. State St., Chicago, Ill. 60601.

Studio: 190 N. State St.

Telephone: 312-263-0800. TWX: 312-222-9530.

Ownership: ABC Inc. See Group Ownership of TV Stations.

Began Operation: Oct. 13, 1943.

Represented (sales) by ABC Television Spot Sales Inc.

Represented (legal) by McKenna, Wilkinson & Kittner.

Represented (engineering) by Smith & Powstenko.

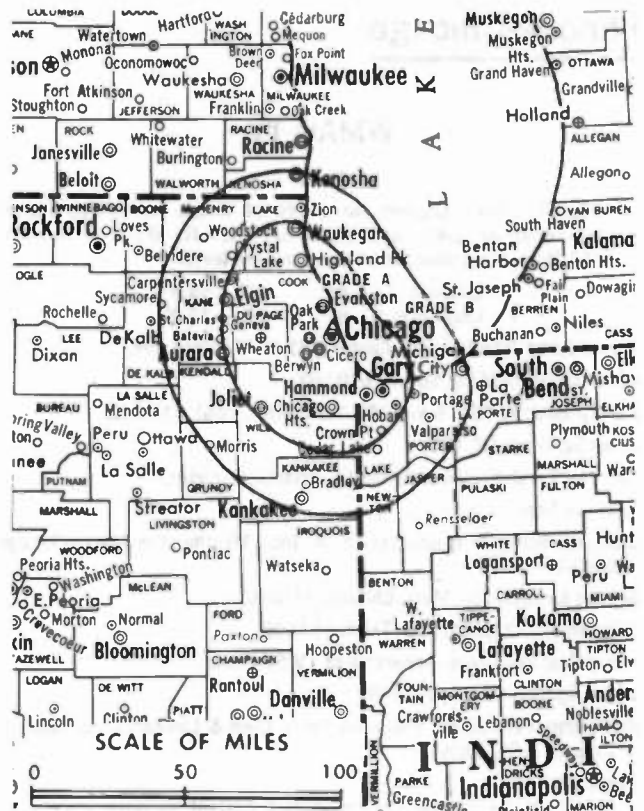
### Personnel:

DENNIS SWANSON, vice president & general manager.  
JOSEPH J. AHERN, station manager.  
RICHARD TAYLOR, general sales manager.  
MICHAEL VELASQUEZ, national sales manager.  
SCOTT THOMAS, local sales manager.  
CLAR W. HEIDER, administrative assistant.  
JEFF McGRATH, director of programming.  
ERNST LEDEBUHR, controller.  
WILLIAM CAMPBELL, director of public affairs.  
WILLIAM APPLGATE, news director.  
SHARON MCGILL, research director.  
JOSEPH KRESNICKA, director of engineering.  
TIMOTHY J. BENNETT, advertising & promotion director.

Average 30 Sec. Rate: \$6500.

Total Households: © MSI Consumer Market Data as of 1/1/83 TV Homes: TV% and Circulation © 1983 Arbitron County coverage based on Arbitron study.

Net Weekly Circulation	State County	Total Households	TV Households	%
<b>50% &amp; Over</b>	<b>ILLINOIS</b>			
	Cook	1,894,300	1,864,900	98
	Dekalb	25,500	25,100	98
	Dupage	245,100	243,300	99
	Grundy	11,500	11,400	99
	Iroquois	12,400	12,100	98
	Kane	98,600	97,300	99
	Kankakee	36,700	36,100	98
	Kendall	13,400	13,300	99
	Lake	149,300	148,100	99
	La Salle	41,600	40,700	98
	Mchenry	53,400	53,000	99
	Will	111,200	109,900	99
	<b>INDIANA</b>			
	Jasper	9,000	8,800	98
	Lake	178,100	175,800	99
	La Porte	38,700	38,300	99
Newton	5,500	5,400	98	
Porter	43,100	42,500	99	



WLS-TV BMPCT-811124KR Granted 3/25/82

© American Map Corp., 14244

Net Weekly Circulation	State County	Total Households	TV Households	%
<b>50% &amp; Over</b>	Starke	7,900	7,700	97
	<b>WISCONSIN</b>			
	Kenosha	44,800	44,300	99
<b>Between 25-49%</b>	<b>ILLINOIS</b>			
	Livingston	14,500	14,100	97
	<b>INDIANA</b>			
	Pulaski	5,000	4,800	96
<b>MICHIGAN</b>	Berrien	62,500	61,400	98
	<b>WISCONSIN</b>			
	Racine	61,800	61,200	99
<b>Between 5-24%</b>	<b>ILLINOIS</b>			
	Boone	10,200	10,000	98
	Bureau	14,700	14,400	98
	Carroll	7,000	6,900	99
	Ford	5,800	5,700	98
	Lee	13,000	12,800	98
	Ogle	17,100	16,800	98
Vermillion	36,200	35,500	98	
<b>INDIANA</b>	Benton	3,800	3,700	97
	Cass	15,000	14,700	98
	St Joseph	88,500	87,300	99
	White	9,300	9,100	98
<b>WISCONSIN</b>				
Walworth	26,500	26,100	98	
<b>Station Totals</b>		<b>3,411,000</b>	<b>3,362,500</b>	<b>98</b>
<b>Net Weekly Circulation (1983)</b>			<b>2,767,700</b>	
<b>Average Daily Circulation (1983)</b>			<b>1,667,800</b>	

# Illinois--Chicago

## WMAQ-TV

Ch. 5

Technical Facilities: Channel No. 5 (76-82 MHz). Authorized power: 40.1-kw visual, 8-kw aural. Antenna: 1307-ft. above av. terrain, 1317-ft. above ground, 1909-ft. above sea level.

Latitude 41° 53' 55.5"  
Longitude 87° 37' 23.0"

Transmitter: John Hancock Center, 875 N. Michigan Ave.

AM Affiliate: WMAQ, 50-kw, 670 kHz.

FM Affiliate: WKQX, 6-kw, 101.1 MHz (No. 266), 1170-ft.

News Services: AP, UPI.

Satellite Earth Stations: Scientific-Atlanta; 7-meter.

Network Service: NBC.

Licensee: National Broadcasting Co. Inc., Merchandise Mart, Chicago 60654.

Studio: Merchandise Mart, Chicago, Ill. 60654.

Telephone: 312-861-5555. Telex: 253535.

Ownership: See Group Ownership of TV Stations.

Began Operation: Jan. 7, 1949.

Represented (sales) by NBC Spot Sales; Clem & Lowrance Inc. (Dallas, Atlanta & St. Louis).

### Personnel:

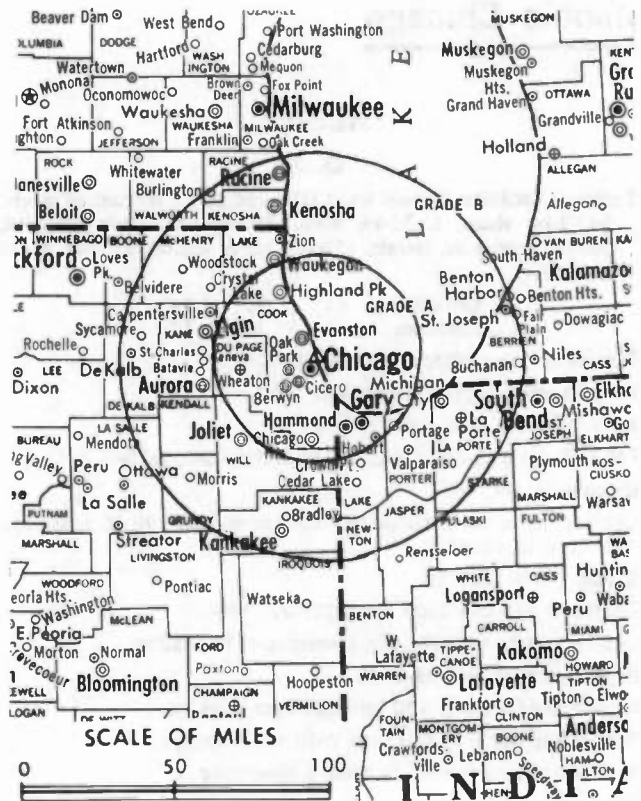
- MONTE G. NEWMAN, vice president & general manager.
- FRED DeMARCO, station manager.
- DICK DAGGETT, director, sales.
- LARRY TOMPKINS, national sales manager.
- STEVE GALLEN, local sales manager.
- DAVID M. YEARWOOD JR., director, finance & administration.
- DILLON SMITH, program director.
- EUGENE CARTWRIGHT, dir., technical operations & engineering.
- PAUL BEAVERS, news director.
- WILLIS O. MARSHALL, director of plant construction.
- ALEXIS SARKISIAN, manager, community programs.
- NICK ARONSON, director, communications.

Rates: On request.

NETWORK BASE HOURLY RATE: \$4800.

Total Households: © MSI Consumer Market Data as of 1/1/83 TV Homes: TV% and Circulation © 1983 Arbitron County coverage based on Arbitron study.

Net Weekly Circulation	State County	Total Households	TV Households	%
<b>50% &amp; Over</b>	<b>ILLINOIS</b>			
	Cook	1,894,300	1,864,900	98
	Dekalb	25,500	25,100	98
	Dupage	245,100	243,300	99
	Grundy	11,500	11,400	99
	Iroquois	12,400	12,100	98
	Kane	98,600	97,300	99
	Kankakee	36,700	36,100	98
	Kendall	13,400	13,300	99
	Lake	149,300	148,100	99
	La Salle	41,600	40,700	98
	Mchenry	53,400	53,000	99
	Willi	111,200	109,900	99
	<b>INDIANA</b>			
	Jasper	9,000	8,800	98
	Lake	178,100	175,800	99
	La Porte	38,700	38,300	99
Newton	5,500	5,400	98	
Porter	43,100	42,500	99	



WMAQ-TV BPCT-4223 Granted 5/14/69

© American Map Corp., 14244

Net Weekly Circulation	State County	Total Households	TV Households	%
<b>50% &amp; Over</b>	<b>WISCONSIN</b>			
	Kenosha	44,800	44,300	99
<b>Between 25-49%</b>	<b>ILLINOIS</b>			
	Livingston	14,500	14,100	97
	<b>INDIANA</b>			
Starke	7,900	7,700	97	
<b>Between 5-24%</b>	<b>MICHIGAN</b>			
	Berrien	62,500	61,400	98
	<b>ILLINOIS</b>			
	Boone	10,200	10,000	98
	Bureau	14,700	14,400	98
	Carroll	7,000	6,900	99
	Ford	5,800	5,700	98
	Ogle	17,100	16,800	98
	<b>INDIANA</b>			
	Benton	3,800	3,700	97
Marshall	14,400	14,100	98	
Pulaski	5,000	4,800	96	
St Joseph	88,500	87,300	99	
White	9,300	9,100	98	
<b>MICHIGAN</b>				
Cass	18,200	17,900	98	
<b>WISCONSIN</b>				
Racine	61,800	61,200	99	
Walworth	26,500	26,100	98	
<b>Station Totals</b>		<b>3,379,400</b>	<b>3,331,500</b>	<b>98</b>
<b>Net Weekly Circulation (1983)</b>			<b>2,701,000</b>	
<b>Average Daily Circulation (1983)</b>			<b>1,580,000</b>	

# Illinois--Chicago

## WSNS-TV

Ch. 44

Technical Facilities: Channel No. 44 (650-656 MHz). Authorized power: 4260-kw max. & 1050-kw horizontal visual, 500-kw max. & 123-kw horizontal aural. Antenna: 1420-ft. above av. terrain, 1456-ft. above ground, 2049-ft. above sea level.

Latitude 41° 53' 55.5"  
Longitude 87° 37' 23.0"

Transmitter: Hancock Bldg., 875 N. Michigan Ave.

Network Service: None, independent.

Licensee: Video 44, a Joint Venture, 430 W. Grant Pl., Chicago, Ill. 60614.

Studio: 430 W. Grant Place, Chicago, Ill. 60614.

Telephone: 312-929-1200.

Ownership: Oak Industries Inc., 49%; Harriscop of Chicago Inc., 25.5%; Essaness Theatres Corp. of Ill., 25.5%. For other Oak & Harriscop interests, see Group Ownership of TV Stations.

Began Operation: April 5, 1970. Granted subscription TV authorization Feb. 22, 1980. Sale of interest to Oak Industries approved by FCC July 11, 1980 (Television Digest, Vol. 20:11). Began subscription TV operation Sept. 22, 1980 (Vol. 20:36).

Represented (legal) by Cohn & Marks.

Represented (engineering) by Hammett & Edison Inc.

### Personnel:

BURT I. HARRIS, pres., Harriscop (Los Angeles).  
RICHARD PLOTKIN, vice president & general manager.  
JOHN DICKINSON, operations manager.  
KEVIN J. MURPHY, director of engineering.

Rates: Not available.

Total Households: © MSI Consumer Market Data as of 1/1/83 TV Homes: TV% and Circulation © 1983 Arbitron County coverage based on Arbitron study.

Net Weekly Circulation	State County	Total Households	TV Households	%
Between 5-24%	<b>ILLINOIS</b>			
	Cook	1,894,300	1,864,900	98
	Grundy	11,500	11,400	99
	Iroquois	12,400	12,100	98



WSNS-TV BPCT-4681 Granted 5/28/74

© American Map Corp., 14244

Net Weekly Circulation	State County	Total Households	TV Households	%
Between 5-24%	La Salle	41,600	40,700	98
	<b>INDIANA</b>			
	Jasper	9,000	8,800	98
	Lake	178,100	175,800	99
	Porter	43,100	42,500	99
<b>Station Totals</b>		2,190,000	2,156,200	98
Net Weekly Circulation (1983)				164,800
Average Daily Circulation (1983)				59,500

# TARGET/AID SEPARATES THE MEN FROM THE BOYS

TARGET/AID can bring a whole new perspective to broadcast advertising. Now you can determine more than just the specific demographics of a broadcast audience; you can see what kind of consumers those numbers represent.

**ARBITRON® RATINGS**



# Illinois--Decatur

## WAND

Ch. 17

Technical Facilities: Channel No. 17 (488-494 MHz). Authorized power: 5000-kw max. & 1350-kw horizontal visual, 1000-kw max. & 135-kw horizontal aural. Antenna: 1290-ft. above av. terrain, 1314-ft. above ground, 2000-ft. above sea level.

Latitude 39° 57' 07"  
Longitude 88° 49' 55"

Transmitter: Near Argenta, Ill.

News Services: AP, NIWS, ABC.

Satellite Earth Station: Microdyne; 7-meter.

Network Service: ABC.

Licensee: WAND Television, 904 South Side Dr., Decatur, Ill. 62525.

Studio: 904 South Side Dr., Decatur, Ill. 62525.

Telephone: 217-424-2500. TWX: 910-243-0458.

Ownership: Publicly owned LIN Bcstg. owns 100% of WAND Television. LIN principals are: Donald A. Pels, pres. & chief exec. officer; Barrett Geoghegan, v.p.; Morris Berkowitz, v.p. & treas.; Blake Byrne, group v.p.; Arnold Blauveiss, v.p., finance; Ron Graiff, engineering v.p. LIN Bcstg. also owns WAVY-TV, Portsmouth, Va.; KXAS-TV, Fort Worth, Tex.; KTVV(TV), Austin, Tex.; WOTV(TV), Grand Rapids, Mich.; KILT-AM-FM, Houston; WBBF & WMJQ(FM), Rochester, N.Y.; WIL-AM-FM, St. Louis; WFIL & WUSL(FM), Philadelphia, Pa.; WEMP & WNUW(FM), Milwaukee, Wis.

Began Operation: Aug. 16, 1953. Sale to present owner by Metromedia Inc. approved Dec. 22, 1965 by FCC (Television Digest, Vol. 5:41, 42, 52). Sale to Metromedia by George A. Bolas and associates approved Sept. 28, 1960 (Vol. 16:3, 40). Sale of control to George A. Bolas, W. Clarke & Gilbert Swanson by W. L. Shellabarger and associates approved by FCC May 28, 1958 (Vol. 14:15, 22).

Represented (sales) by Blair Television.

Represented (legal) by Wilmer, Cutler & Pickering.

Personnel:

BARRETT GEOGHEGAN, president & general manager.  
T. J. VAUGHAN, vice president, operations & programming.  
LARRY KATT, vice president, sales.  
BRUCE CYNAR, national sales manager.  
DICK WESTBROOK, news director.  
WAYNE SEMPLE, chief engineer.  
JANET JONES, traffic manager.

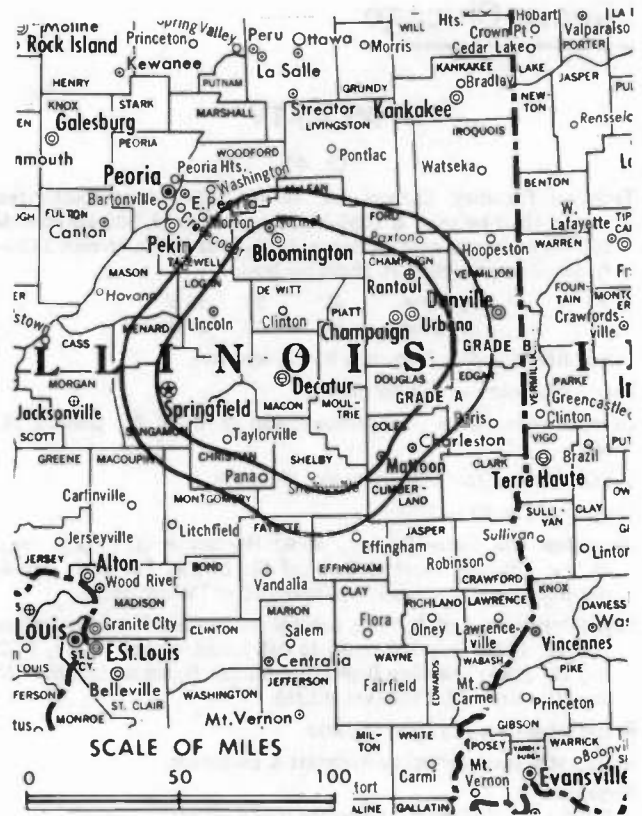
Highest One Hour Rate: \$2750.

Highest 30 Sec. Rate (Jan. 1, 1983): \$1200.

NETWORK BASE HOURLY RATE: \$775.

Total Households: © MSI Consumer Market Data as of 1/1/83 TV Homes: TV% and Circulation © 1983 Arbitron County coverage based on Arbitron study.

Net Weekly Circulation	State County	Total Households	TV Households	%
50% & Over	<b>ILLINOIS</b>			
	Champaign	60,900	59,600	98
	Christian	14,000	13,700	98
	Coles	19,800	19,400	98
	De Witt	7,100	7,000	99
	Douglas	7,500	7,400	99
	Effingham	11,500	11,100	96
	Ford	5,800	5,700	98
Logan	11,600	11,300	98	



WAND BPCT-780914KL Granted 3/13/79

© American Map Corp., 14244

Net Weekly Circulation	State County	Total Households	TV Households	%
50% & Over	<b>ILLINOIS</b>			
	Macon	49,900	49,000	98
	Menard	4,500	4,400	98
	Morgan	14,100	13,700	97
	Moultrie	5,400	5,200	96
	Piatt	6,200	6,100	98
	Sangamon	71,600	70,000	98
	Shelby	9,000	8,700	97
Vermilion	36,200	35,500	98	
Between 25-49%	<b>ILLINOIS</b>			
	Cass	5,800	5,600	97
	Cumberland	4,300	4,200	98
	Fayette	8,300	8,000	97
	Mc Lean	44,100	43,200	98
Montgomery	12,300	12,000	98	
Between 5-24%	<b>ILLINOIS</b>			
	Edgar	8,600	8,400	98
	Iroquois	12,400	12,100	98
	Livingston	14,500	14,100	97
	Macoupin	19,100	18,700	98
Mason	7,500	7,400	99	
	<b>INDIANA</b>			
	Vermilion	7,200	7,100	99
Warren	3,100	3,000	97	
Station Totals		482,300	471,600	97
Net Weekly Circulation (1983)			317,900	
Average Daily Circulation (1983)			184,000	

# Illinois-Harrisburg

## WSIL-TV

Ch. 3

(Operates satellite KPOB-TV, Poplar Bluff, Mo.)

Technical Facilities: Channel No. 3 (60-66 MHz). Authorized power: 100-kw visual, 20-kw aural. Antenna: 883-ft. above av. terrain, 854-ft. above ground, 1459-ft. above sea level.

Latitude 37° 36' 49"  
Longitude 88° 52' 16"

Transmitter: 2-mi. W of Cereal Springs.

News Service: AP.

Satellite Earth Station: Gardiner; 6-meter.

Arbitron Data: Figures include satellite KPOB-TV, Poplar Bluff, Mo.

Network Service: ABC.

Licensee: WSIL-TV Inc.

Studio: 21 W. Poplar St., Harrisburg, Ill. 62946.

Telephone: 618-252-7447.

Ownership: Mel Wheeler Inc., 100%. Mel Wheeler, pres., 70%; Herman L. Reavis, exec. v.p.; Stephen, Clark & Leonard Wheeler, v.p.s., 10% each; Jack E. Rice, v.p.; Vinny Wheeler, secy.-treas. They also own KPOB-TV, Poplar Bluff, Mo.; WSLC & WSLQ(FM), Roanoke, Va.; KDNT(AM), Denton & KGNG-FM, Gainesville, Tex. Reavis & S., C., L. & V. Wheeler have interest in KSRD(FM), Seward, Neb.

Began Operation: Dec. 6, 1953 on Ch. 22; changed to Ch. 3 in March 1959. Sale to present owners by John W. Kirby, et al., approved by FCC May 12, 1983. Previous sale by O. L. Turner, et al., approved April 23, 1981 (Television Digest, Vol. 21:14).

Represented (sales) by Seitel Inc.

Represented (legal) by Pepper & Corazzini.

Personnel:

MEL WHEELER, president.  
RICK LIPPS, general manager.  
STEVE WHEELER, operations manager.  
FRED STACY, sales manager.

Highest 30 Sec. Rate: \$325.

NETWORK BASE HOURLY RATE: \$400.

Total Households: © MSI Consumer Market Data as of 1/1/83 TV Homes: TV% and Circulation © 1983 Arbitron County coverage based on Arbitron study.

Net Weekly Circulation	State County	Total Households	TV Households	%
50% & Over	<b>ILLINOIS</b>			
	Alexander	4,800	4,600	96
	Franklin	17,700	17,200	97
	Gallatin	3,000	2,900	97
	Hamilton	3,900	3,700	95
	Hardin	2,100	2,000	95
	Jackson	23,900	23,200	97
	Jefferson	14,800	14,300	97
	Johnson	3,600	3,500	97
	Massac	6,000	5,800	97
	Perry	8,400	8,200	98
	Pope	1,700	1,600	94
	Pulaski	3,300	3,200	95
	Saline	11,400	11,000	97
	Union	6,800	6,600	98
	Williamson	23,000	22,400	97
	<b>KENTUCKY</b>			
	Ballard	3,500	3,500	100
	Carlisle	2,100	2,100	100
Crittenden	3,500	3,400	97	
Graves	13,500	13,400	99	
Livingston	3,700	3,700	100	
Lyon	2,500	2,500	100	
Mc Cracken	24,400	24,200	99	
Marshall	10,200	10,100	99	



WSIL-TV BPCT-2562 Granted 11/12/58

© American Map Corp., 14244

Net Weekly Circulation	State County	Total Households	TV Households	%
50% & Over	<b>MISSOURI</b>			
	Bollinger	4,000	3,900	97
	Cape Girardeau	22,400	22,000	98
	Mississippi	5,500	5,400	98
	Scott	14,900	14,700	98
Between 25-49%	<b>ILLINOIS</b>			
	Wayne	7,300	6,900	95
	<b>KENTUCKY</b>			
	Caldwell	5,100	5,000	98
	Fulton	3,400	3,400	100
Hickman	2,200	2,200	100	
Between 5-24%	<b>MISSOURI</b>			
	Butler	14,900	14,400	97
	Stoddard	11,200	11,000	98
	<b>ARKANSAS</b>			
Clay	8,200	8,000	98	
	<b>ILLINOIS</b>			
Clay	6,100	5,800	96	
Marion	17,200	16,800	98	
Randolph	12,300	12,000	98	
White	7,300	6,900	95	
	<b>KENTUCKY</b>			
Calloway	11,100	11,000	99	
Hopkins	17,700	17,400	99	
Union	5,700	5,600	98	
	<b>MISSOURI</b>			
Carter	2,100	1,900	93	
Dunklin	13,900	13,500	97	
Madison	4,400	4,300	98	
New Madrid	8,200	8,000	98	
Perry	6,100	5,900	98	
Ripley	4,900	4,600	94	
Wayne	4,700	4,500	96	
<b>Station Totals</b>		<b>418,600</b>	<b>408,200</b>	<b>97</b>
<b>Net Weekly Circulation (1983)</b>			<b>230,800</b>	
<b>Average Daily Circulation (1983)</b>			<b>124,700</b>	

# Illinois-Joliet

## WFBN

Ch. 66

Technical Facilities: Channel No. 66 (782-788 MHz). Authorized power: 5000-kw visual, 500-kw aural. Antenna: 1307.5-ft. above av. terrain, 1512-ft. above ground, 2107-ft. above sea level.

Latitude 41° 53' 56"  
Longitude 87° 37' 23"

News Service: UPI.

Satellite Earth Station: Scientific-Atlanta; 5-meter.

Network Service: None, independent.

Licensee: Focus Broadcasting Co., c/o Douglas F. Ruhe, Communications Design Group Inc., One Commerce Place, Suite 825, Nashville, Tenn. 37239.

Studio: 1411 Cora St., Joliet, Ill. 60435.

Telephone: 815-723-6000.

Ownership: Douglas F. Ruhe, pres., 8.5%; Irene M. Chung, secy., 8.5%; Darrell W. Anderson, treas., 5%; Joon Chung, Beverly Ruhe, William & Judith Geissler, 8.5% each; Allen Investment Co., 9.5%; Gloria W. Anderson, 5%; others, none with more than 4%. Principals have interest in many applications for conventional & low power television stations.

Began Operation: Sept. 18, 1981.

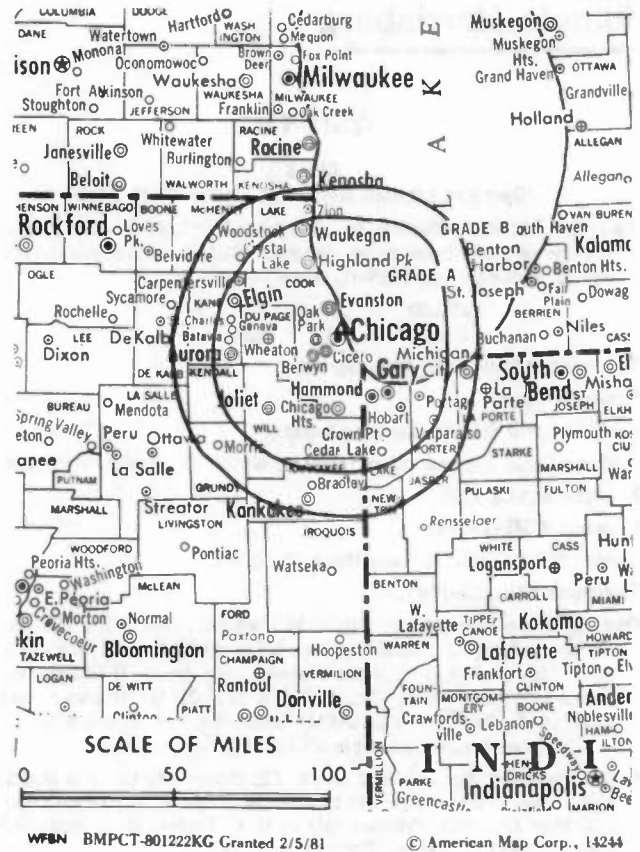
Represented (legal) by Reddy, Begley & Martin.

Personnel:

ROBERT RAMIREZ, general manager.

A. WAYNE SMITH, chief engineer.

Rates: Not available.



# Illinois-Marion

## WDDD-TV

Ch. 27

Technical Facilities: Channel No. 27 (548-554 MHz). Authorized power: 2570-kw visual, 257-kw aural. Antenna: 772-ft. above av. terrain, 500-ft. above ground, 1340-ft. above sea level.

Latitude 37° 33' 26"  
Longitude 89° 01' 24"

Transmitter: 2.2-mi. W of Goreville.

Satellite Earth Stations: Scientific-Atlanta; 4.6-meter.

Network Service: None, independent.

Licensee: Channel 27 Inc., One Broadcast Center, Marion, Ill. 62959.

Studio: One Broadcast Center, Marion 62959.

Telephones: 618-997-9333 (Marion); 618-529-3300 (Carbondale); 618-932-7000 (Benton).

Ownership: Dennis F. Doelitzsch, 100%. Note: Sale pends.

Began Operation: Aug. 24, 1981.

Represented (sales) by Spot Time Ltd.

### Personnel:

- DUTCH DOELITZSCH, president & general manager.
- BOB OWENS, station manager.
- CLARENCE LARSON, chief engineer.

Rates: Not available.

Total Households: © MSI Consumer Market Data as of 1/1/83 TV Homes: TV% and Circulation © 1983 Arbitron County coverage based on Arbitron study.

Net Weekly Circulation	State County	Total Households	TV Households	%
<b>50% &amp; Over</b>	<b>ILLINOIS</b>			
	Williamson	23,000	22,400	97
<b>Between 25-49%</b>	<b>ILLINOIS</b>			
	Franklin	17,700	17,200	97
	Gallatin	3,000	2,900	97
	Jackson	23,900	23,200	97
	Johnson	3,600	3,500	97
	Pulaski	3,300	3,200	95
	Saline	11,400	11,000	97
	Union	6,800	6,600	98
	<b>KENTUCKY</b>			
	Ballard	3,500	3,500	100
<b>Between 5-24%</b>	<b>ILLINOIS</b>			
	Alexander	4,800	4,600	96
	Hamilton	3,900	3,700	95
	Jefferson	14,800	14,300	97



WDDD-TV BPCT-7807201C Granted 6/25/80

© American Map Corp., 14244

Net Weekly Circulation	State County	Total Households	TV Households	%
<b>Between 5-24%</b>	Massac	6,000	5,800	97
	Perry	8,400	8,200	98
	Pope	1,700	1,600	94
	Wayne	7,300	6,900	95
	White	7,300	6,900	95
<b>KENTUCKY</b>	Crittenden	3,500	3,400	97
	Mc Cracken	24,400	24,200	99
	<b>MISSOURI</b>			
	Cape Girardeau	22,400	22,000	98
	Mississippi	5,500	5,400	98
	Perry	6,100	5,900	98
<b>Station Totals</b>		<b>212,300</b>	<b>206,400</b>	<b>97</b>
<b>Net Weekly Circulation (1983)</b>			<b>49,900</b>	
<b>Average Daily Circulation (1983)</b>			<b>17,400</b>	

# Illinois-Moline

## WQAD-TV

Ch. 8

Technical Facilities: Channel No. 8 (180-186 MHz). Authorized power: 282-kw visual, 56.2-kw aural. Antenna: Directional, 1010-ft. above av. terrain, 1058-ft. above ground, 1813-ft. above sea level.

Latitude 41° 18' 44"  
Longitude 90° 22' 47"

Transmitter: 2.8-mi. S of Orion on U.S. 150.

News Services: AP, UPI.

Network Service: ABC.

Licensee: Quad-Cities Communications Corp., 3003 Park 16th St. 61265.

Studio: 3003 Park 16th St., Moline, Ill. 61265.

Telephone: 309-764-9694.

Ownership: The Des Moines Register and Tribune Co., 100%. David Kruidenier, chmn.; Michael G. Gartner, pres.; Gary G. Gerlach, v.p. Des Moines Register & Tribune also owns KHON-TV, Honolulu & KAI-TV, Wailuku, Hawaii; KYXI, Oregon City & KGON(FM), Portland, Ore.; KLAQ & KPPL(FM), Lakewood, Colo.; WIBA-AM-FM, Madison, Wis.

Began Operation: Aug. 1, 1963. Sale to present owner by Moline Television Corp. approved by FCC July 13, 1977.

Represented (sales) by Katz Television.

Represented (legal) by Marmet & McCombs, P.C.

### Personnel:

OLIVER GILLESPIE, president & general manager.

GENE SMITH, general sales manager.

JOHN ORR, national sales manager.

PEGGY VYNCKE, business manager.

LLOYD BOLKCOM, director of community affairs.

STEVE ISRAEL, program director.

TOM MIKKELSEN, director of engineering/operations.

RICK SERRE, assistant chief engineer.

Highest 30 Sec. Rate (May 8, 1981): \$3000

NETWORK BASE HOURLY RATE: \$950.

Total Households: © MSI Consumer Market Data as of 1/1/83 TV Homes: TV% and Circulation © 1983 Arbitron County coverage based on Arbitron study.

Net Weekly Circulation	State County	Total Households	TV Households	%
<b>50% &amp; Over</b>	<b>IOWA</b>			
	Cedar	7,100	7,000	99
	Clinton	20,900	20,700	99
	Des Moines	17,800	17,600	99
	Henry	7,000	6,800	97
	Jackson	8,100	8,000	99
	Lee	16,100	15,900	99
	Louisa	4,500	4,400	98
	Muscatine	14,700	14,600	99
	Scott	59,900	59,400	99
	<b>ILLINOIS</b>			
	Bureau	14,700	14,400	98
	Carroll	7,000	6,900	99
	Henderson	3,400	3,300	97
Henry	21,300	21,000	99	
Knox	23,600	23,300	99	
Lee	13,000	12,800	98	



WQAD-TV BPCT-2440 Granted 5/16/62

© American Map Corp., 14244

Net Weekly Circulation	State County	Total Households	TV Households	%
<b>50% &amp; Over</b>	Mc Donough	13,000	12,700	98
	Mercer	7,100	7,000	99
	Rock Island	62,600	62,000	99
	Stark	2,700	2,700	100
	Warren	8,200	8,100	99
Whiteside	24,100	23,700	98	
<b>IOWA</b>				
	<b>Between 25-49%</b>			
Jefferson	6,000	5,900	98	
Washington	7,500	7,300	98	
<b>ILLINOIS</b>				
	Hancock	9,300	9,200	98
Putnam	2,300	2,200	96	
<b>IOWA</b>				
	<b>Between 5-24%</b>			
Johnson	32,100	31,500	98	
Jones	7,200	7,100	99	
<b>ILLINOIS</b>				
	Fulton	16,600	16,200	98
	Jo Daviess	8,800	8,600	97
	La Salle	41,600	40,700	98
	Marshall	5,400	5,300	98
	Ogle	17,100	16,800	98
Peoria	75,600	74,400	98	
<b>Station Totals</b>		<b>586,300</b>	<b>577,500</b>	<b>98</b>
<b>Net Weekly Circulation (1983)</b>			<b>345,700</b>	
<b>Average Daily Circulation (1983)</b>			<b>212,400</b>	

# Illinois--Mount Vernon-Salem-Centralia

## WCEE

Ch. 13

Technical Facilities: Channel No. 13 (210-216 MHz). Authorized power: 316-kw horizontal visual, 31.6-kw horizontal aural. Antenna: 971-ft. above av. terrain, 985-ft. above ground, 1550-ft. above sea level.

Latitude 38° 32' 47"  
Longitude 88° 55' 26"

Transmitter: County Rd. 26, 0.7-mi. W of Cartter.

News Services: CNN, UPI.

Satellite Earth Stations: 2 In operation.

Network Service: None, independent.

Grantee: Pyramid Bcstg. Ltd., Box 200, Carbondale, Ill. 62901.

Studio: 0.7-mi. W of Cartter.

Telephone: 618-822-6900.

Mailing Address: Rte. One, Box 71, Kell, Ill. 62853.

Ownership: Pyramid Bcstg. Corp. of Illinois. William R. Varecha, 100%.

Began Operation: March 13, 1983.

Represented (legal) by Wiley, Johnson & Rein.

Represented (engineering) by Arthur K. Peters.

Personnel:

WILLIAM VARECHA, general manager.

Highest 30 Sec. Rate (Oct. 1, 1983): \$200.



# SHOW US YOUR TREES

... and we'll show you the forest. Call toll free and without obligation at (800) 424-8036.

*Analysis of Competing Technologies*  
*Financial Analysis and Evaluation*  
*Systems Valuation and Appraisals*  
*Systems Design and Engineering*

*Professional Management & Marketing*  
*Operations Analysis*  
*Refranchising Strategy*  
*Software Delivery Technologies Analysis*

*System Construction Monitoring & Analysis*  
*Expert Testimony*  
*Regulatory Affairs*  
*Special Research Projects*

## MALARKEY-TAYLOR ASSOCIATES

Telecommunications Finance, Management and Engineering Consultants

1301 Pennsylvania Ave., NW Washington, DC 20004 (202) 737-2300 Telex 64809



# Illinois--Peoria

## WEEK-TV

Ch. 25

Technical Facilities: Channel No. 25 (536-542 MHz). Authorized power: 2410-kw max. & 1355-kw horizontal visual, 239-kw max. aural. Antenna: 680-ft. above av. terrain, 605-ft. above ground, 1349-ft. above sea level.

Latitude 40° 37' 42.0"  
Longitude 89° 32' 51.2"

Transmitter: 2907 Springfield Rd.

News Services: AP, NBC.

Satellite Earth Station: Common Carrier; Microdyne, 7-meter.

Network Service: NBC.

Licensee: Mid-America TV Co., 300 E. Washington St., East Peoria.

Studio: 2907 Springfield Rd., East Peoria, Ill. 61611.

Telephone: 309-698-2525. TWX: 910-652-4455.

Ownership: Mid-America is a wholly-owned subsidiary of Kansas City Southern Industries Inc. See KRCG, Jefferson City, Mo.

Began Operation: Feb. 1, 1953. Sale, including former satellite WEEQ-TV, La Salle, to present owner by West Central Bcstg. Co. (Kerr-McGee interests) approved July 13, 1966 by FCC (Television Digest, Vol. 6:29).

Represented (sales) by Katz Television.

Represented (legal) by Dow, Lohnes & Albertson.

Personnel:

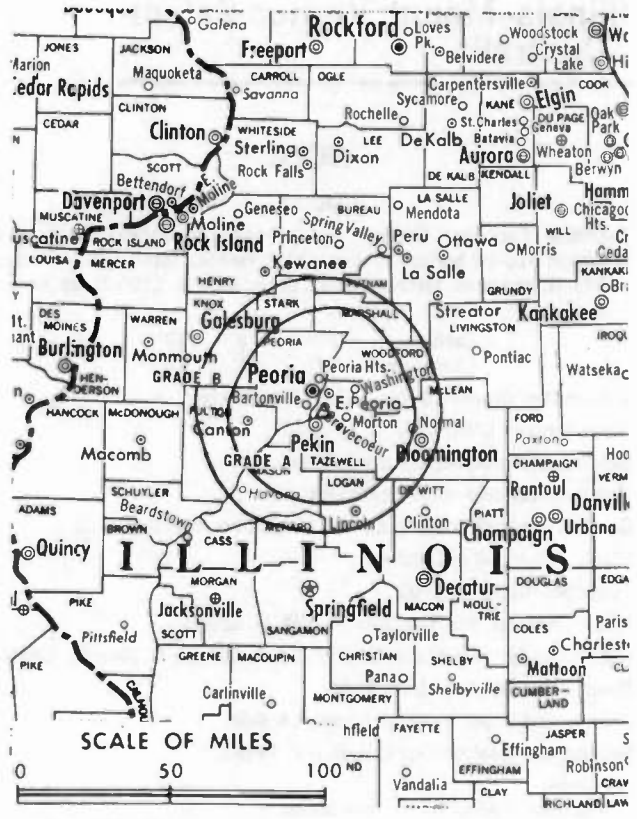
- WILLIAM ADAMS, president.
- FRANK J. BUSSONE, general manager.
- JAMES ZERWEKH, operations manager.
- KEN TOFANELLI, chief engineer.
- JEFF HAWKINSON, director of development.
- JOE LENTZ, general & national sales manager.
- ROBERT KIRSHENBAUM, local sales manager.
- JERRY GIESLER, news director.

Highest 30 Sec. Rate: \$1000.

NETWORK BASE HOURLY RATE: \$650.

Total Households: © MSI Consumer Market Data as of 1/1/83 TV Homes: TV% and Circulation © 1983 Arbitron County coverage based on Arbitron study.

Net Weekly Circulation	State County	Total Households	TV Households	%
<b>50% &amp; Over</b>	<b>ILLINOIS</b>			
	Fulton	16,600	16,200	98
	Knox	23,600	23,300	99
	Logan	11,600	11,300	98
	Mc Lean	44,100	43,200	98
	Marshall	5,400	5,300	98
	Mason	7,500	7,400	99
	Menard	4,500	4,400	98
	Peoria	75,600	74,400	98
	Putnam	2,300	2,200	96



WEEK-TV BPCT-5060 Granted 12/15/77

© American Map Corp., 14244

Net Weekly Circulation	State County	Total Households	TV Households	%
<b>50% &amp; Over</b>	Stark	2,700	2,700	100
	Tazewell	48,900	48,200	98
	Woodford	11,800	11,500	97
<b>ILLINOIS</b>				
	<b>Between 25-49%</b>			
	Bureau	14,700	14,400	98
	De Witt	7,100	7,000	99
	La Salle	41,600	40,700	98
	Livingston	14,500	14,100	97
Mc Donough	13,000	12,700	98	
Schuyler	3,200	3,100	97	
<b>ILLINOIS</b>				
	<b>Between 5-24%</b>			
	Cass	5,800	5,600	97
	Ford	5,800	5,700	98
	Henry	21,300	21,000	99
Warren	8,200	8,100	99	
<b>Station Totals</b>		<b>389,800</b>	<b>382,500</b>	<b>98</b>
<b>Net Weekly Circulation (1983)</b>			<b>250,800</b>	
<b>Average Daily Circulation (1983)</b>			<b>152,100</b>	

# Illinois-Peoria

## WMBD-TV

Ch. 31

Technical Facilities: Channel No. 31 (572-578 MHz). Authorized power: 2040-kw max. & 1740-kw horizontal visual, 204-kw aural. Antenna: 640-ft. above av. terrain, 548-ft. above ground, 1288-ft. above sea level.

Latitude 40° 38' 07"  
Longitude 89° 32' 19"

Transmitter: Fahey Hollow Rd., East Peoria, Ill.

News Services: UPI, CBS.

AM Affiliate: WMBD, 5-kw, 1470 kHz (CBS).

FM Affiliate: WKZW, 40-kw, 93.3 MHz (No. 227), 550-ft.

Satellite Earth Station: In operation; 3.5-meter.

Network Service: CBS.

Licensee: Midwest Television Inc., 509 S. Neil St., Champaign, Ill. 61820.

Studio: 3131 N. University St., Peoria, Ill. 61604.

Telephone: 309-688-3131. TWX: 910-652-3954.

Ownership: Midwest TV Inc. See WCIA, Champaign, Ill.

Began Operation: Jan. 1, 1958. Sale to present owner by Charles C. Caley and John E. Fetzer approved June 15, 1960 by FCC (Television Digest, Vol. 16:13, 25).

Represented (sales) by Petry Television.

Represented (legal) by Covington & Burling.

Represented (engineering) by A. D. Ring & Associates.

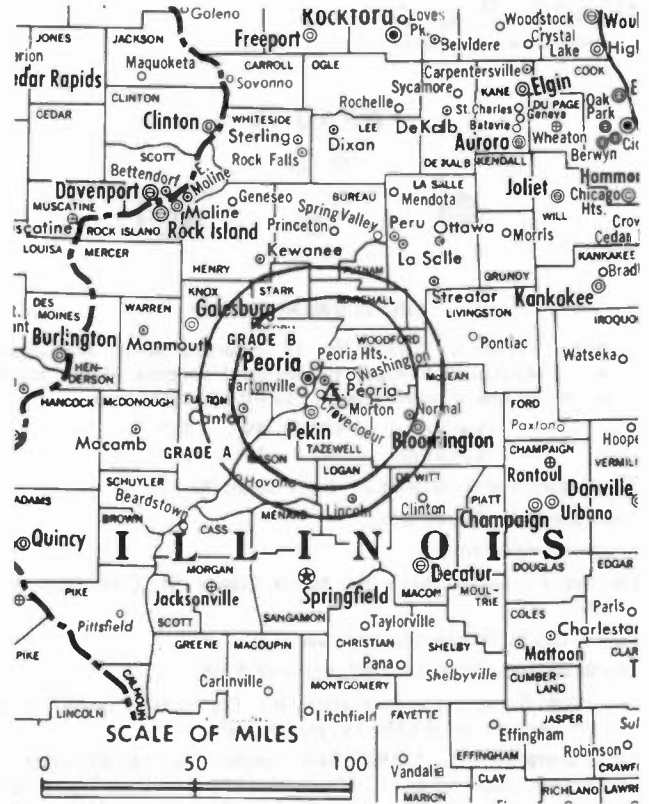
Personnel:

- AUGUST C. MEYER JR., president.
- GUY MAIN, executive vice president.
- GENE C. ROBINSON, vice president & general manager.
- JIM DONOVAN, general sales manager.
- WALTER KONETSCO, chief engineer.
- LLOYD PETERSON, program director.
- RODGER LEYSAHT, production manager.

Rates: Not available.

Total Households: © MSI Consumer Market Data as of 1/1/83 TV Homes: TV% and Circulation © 1983 Arbitron County coverage based on Arbitron study.

Net Weekly Circulation	State County	Total Households	TV Households	%
<b>50% &amp; Over</b>	<b>ILLINOIS</b>			
	Fulton	16,600	16,200	98
	Knox	23,600	23,300	99
	Logan	11,600	11,300	98
	Mc Lean	44,100	43,200	98
	Marshall	5,400	5,300	98
	Mason	7,500	7,400	99
	Menard	4,500	4,400	98
	Peoria	75,600	74,400	98
	Putnam	2,300	2,200	96



WMBD-TV BPCT-4700 Granted 5/31/74

© American Map Corp., 14244

Net Weekly Circulation	State County	Total Households	TV Households	%
<b>50% &amp; Over</b>	Stark	2,700	2,700	100
	Tazewell	48,900	48,200	98
	Woodford	11,800	11,500	97

<b>ILLINOIS</b>				
<b>Between 25-49%</b>	Bureau	14,700	14,400	98
	Cass	5,800	5,600	97
	De Witt	7,100	7,000	99
	La Salle	41,600	40,700	98
	Livingston	14,500	14,100	97
	Schuyler	3,200	3,100	97

<b>ILLINOIS</b>				
<b>Between 5-24%</b>	Brown	2,100	2,000	95
	Henry	21,300	21,000	99
	Mc Donough	13,000	12,700	98
	Morgan	14,100	13,700	97
	Sangamon	71,600	70,000	98
	Warren	8,200	8,100	99

<b>Station Totals</b>	<b>471,800</b>	<b>462,500</b>	<b>98</b>
<b>Net Weekly Circulation (1983)</b>		<b>248,300</b>	
<b>Average Daily Circulation (1983)</b>		<b>147,600</b>	

# Illinois—Peoria

**WRAU-TV**

Ch. 19



**THE FORWARD GROUP**

Technical Facilities: Channel No. 19 (500-506 MHz). Authorized power: 4470-kw max. visual, 407-kw aural. Antenna: 660-ft. above av. terrain, 656-ft. above ground, 1330-ft. above sea level.

Latitude 40° 39' 11"  
Longitude 89° 35' 13"

Transmitter: 500 N. Stewart St., Creve Coeur, Ill.

News Services: AP, UPI, ABC.

Network Service: ABC.

Licensee: Forward of Illinois Inc., 500 N. Stewart St., Creve Coeur, Ill. 61611.

Studio: 500 N. Stewart St., Creve Coeur, Ill.

Telephone: 309-698-1919. TWX: 910-652-3955.

Ownership: Forward Communications Inc. For Forward ownership & other interests, see WSAW-TV, Wausau, Wis.

Began Operation: Oct. 20, 1953. Sale to present owner by Mid America Media Inc. approved by FCC March 24, 1971 (Television Digest, Vol. 10:13; 11:13). Previous sale to Mid America by Metromedia approved July 21, 1965 (Vol. 5:14). Sale to Metropolitan Bcstg. (now Metromedia Inc.) by Peoria Journal Star approved Dec. 29, 1959 (Vol. 15:43, 16:1). Sale to Peoria Journal Star by Hugh R. Norman group approved by FCC April 28, 1954 (Vol. 10:13, 15, 18).

Represented (sales) by Seltel Inc.

Represented (legal) by McKenna, Wilkinson & Kittner.

**Personnel:**

- ROBERT RICE, president & general manager.
- WILLIAM THORSON, senior v.p. & director of sales.
- GLORIA TOWLES, vice president, finance.
- LARRY BROWN, v.p., Forward of Illinois Productions Inc.
- TIM MARTIN, v.p., director of operations.
- THOMAS P. SAIZAN, v.p., news director.
- BART LAMB, dir. of programming & promotion.
- LEON BROWN, director of engineering.
- MAUREEN CORRAY, creative services director.

Highest 30 Sec. Rate (May 7, 1982): \$595.

**NETWORK BASE HOURLY RATE: \$700.**

Total Households: © MSI Consumer Market Data as of 1/1/83 TV Homes: TV% and Circulation © 1983 Arbitron County coverage based on Arbitron study.

Net Weekly Circulation	State County	Total Households	TV Households	%
<b>50% &amp; Over</b>	<b>ILLINOIS</b>			
	Fulton	16,600	16,200	98
	Logan	11,600	11,300	98
	Mc Lean	44,100	43,200	98
	Marshall	5,400	5,300	98



Net Weekly Circulation	State County	Total Households	TV Households	%	
<b>50% &amp; Over</b>	Mason	7,500	7,400	99	
	Menard	4,500	4,400	98	
	Peoria	75,600	74,400	98	
	Putnam	2,300	2,200	96	
	Schuyler	3,200	3,100	97	
	Stark	2,700	2,700	100	
	Tazewell	48,900	48,200	98	
	Woodford	11,800	11,500	97	
	<b>ILLINOIS</b>	<b>Between 25-49%</b>			
		Brown	2,100	2,000	95
Bureau		14,700	14,400	98	
Cass		5,800	5,600	97	
Knox		23,600	23,300	99	
La Salle		41,600	40,700	98	
Livingston		14,500	14,100	97	
Mc Donough	13,000	12,700	98		
<b>ILLINOIS</b>	<b>Between 5-24%</b>				
	De Witt	7,100	7,000	99	
	Henry	21,300	21,000	99	
Warren	8,200	8,100	99		
<b>Station Totals</b>		<b>386,100</b>	<b>378,800</b>	<b>98</b>	
<b>Net Weekly Circulation (1983)</b>			<b>246,200</b>		
<b>Average Daily Circulation (1983)</b>			<b>149,700</b>		

# Illinois-Quincy-Hannibal, Mo.

## WGEM-TV

Ch. 10

Technical Facilities: Channel No. 10 (192-198 MHz). Authorized power: 316-kw visual, 31.6-kw aural. Antenna: 814-ft. above av. terrain, 674-ft. above ground, 1433-ft. above sea level.

Latitude 39° 57' 03"  
Longitude 91° 19' 54"

Transmitter: North Columbus Rd.

News Service: UPI.

AM Affiliate: WGEM, 5-kw, 1440 kHz.

FM Affiliate: WGEM-FM, 27.5-kw, 105.1 MHz (No. 286), 640-ft.

Network Service: NBC.

Licensee: Quincy Bcstg. Co., Box 769, Quincy, Ill. 62306.

Studio: 513 Hampshire St., Quincy, Ill. 62306.

Telephone: 217-228-6600. TWX: 910-246-3209.

Ownership: Quincy Newspapers Inc., publisher of Quincy Herald-Whig, 88%. Quincy also owns WSJV(TV), South Bend-Elkhart, Ind.; KTTG (TV), Rochester, Minn.; WVVA(TV), Bluefield, W.Va.

Began Operation: Aug. 27, 1953.

Represented (sales) by Avery-Knodel Inc.

Represented (legal) by Wilkinson, Barker, Knauer & Quinn.

Represented (engineering) by Lohnes & Culver.

### Personnel:

JACK VARNIER, vice president & general manager.

J. BEN STEWART, vice president, sales.

JIM MARTENS, chief engineer.

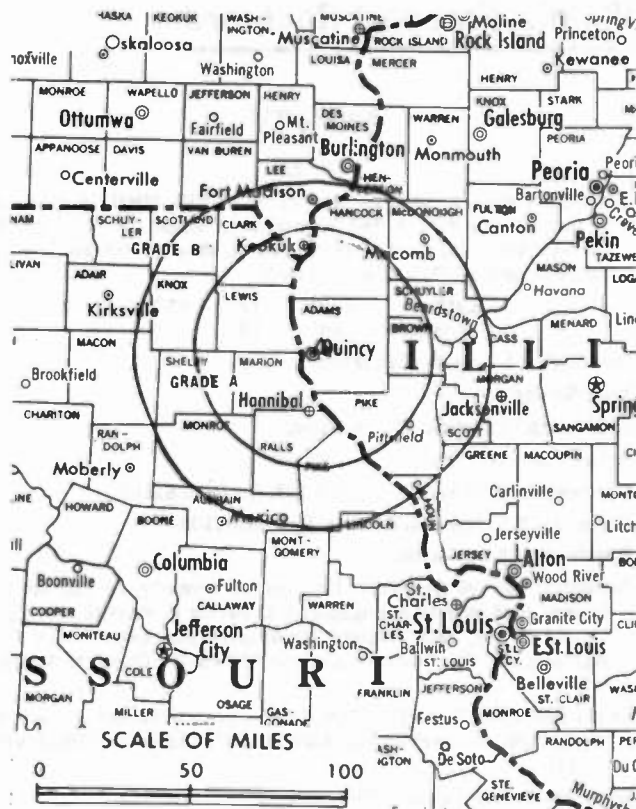
Highest One Hour Rate: \$1400.

Highest 30 Sec. Rate: \$400.

NETWORK BASE HOURLY RATE: \$1100.

Total Households: © MSI Consumer Market Data as of 1/1/83 TV Homes: TV% and Circulation © 1983 Arbitron County coverage based on Arbitron study.

Net Weekly Circulation	State County	Total Households	TV Households	%
50% & Over	<b>IOWA</b>			
	Lee	16,100	15,900	99
	Van Buren	3,200	3,100	97
	<b>ILLINOIS</b>			
	Adams	27,200	26,800	99
	Brown	2,100	2,000	95
	Cass	5,800	5,600	97
	Hancock	9,300	9,200	98
	Mc Donough	13,000	12,700	98
	Pike	7,500	7,300	97
	Schuyler	3,200	3,100	97
	Scott	2,300	2,300	100
	<b>MISSOURI</b>			
	Adair	9,400	9,300	98
Clark	3,200	3,100	97	
Knox	2,100	2,100	100	
Lewis	4,000	3,900	98	
Macon	6,400	6,300	98	
Marion	11,000	10,800	99	
Monroe	3,600	3,600	99	
Pike	6,400	6,200	98	
Ralls	3,400	3,400	100	



WGEM-TV BMPCT-1254 Granted 7/24/53

© American Map Corp., 14244

Net Weekly Circulation	State County	Total Households	TV Households	%
50% & Over	Schuyler	2,100	2,000	95
	Scotland	2,200	2,200	100
	Shelby	3,100	3,000	97
Between 25-49%	<b>IOWA</b>			
	Davis	3,400	3,300	99
	Des Moines	17,800	17,600	99
	Henry	7,000	6,800	97
	Jefferson	6,000	5,900	98
Wapello	15,700	15,500	99	
Between 25-49%	<b>ILLINOIS</b>			
	Morgan	14,100	13,700	97
Between 25-49%	<b>MISSOURI</b>			
	Audrain	10,100	9,900	99
	Sullivan	3,100	3,000	97
Between 5-24%	<b>IOWA</b>			
	Appanoose	6,300	6,200	98
	<b>ILLINOIS</b>			
	Fulton	16,600	16,200	98
	Greene	6,200	6,100	98
Henderson	3,400	3,300	97	
Between 5-24%	<b>MISSOURI</b>			
	Callaway	11,500	11,300	98
	Montgomery	4,300	4,200	98
	Putnam	2,400	2,400	100
Randolph	9,700	9,500	98	
Station Totals		284,200	278,800	98
Net Weekly Circulation (1983)			163,400	
Average Daily Circulation (1983)			101,900	

# Illinois-Freeport-Rockford

## WIFR-TV

Ch. 23

Technical Facilities: Channel No. 23 (524-530 MHz). Authorized power: 676-kw max. & 567-kw horizontal visual, 101-kw max. & 84.2-kw horizontal aural. Antenna: 721-ft. above av. terrain, 731-ft. above ground, 1549-ft. above sea level.

Latitude 42° 17' 48"  
Longitude 89° 10' 15"

Transmitter: 1.7-mi. W of Rockford.

News Service: AP.

Satellite Earth Station: RCA; 3-meter.

Network Service: CBS.

Licensee: WIFR Television Inc., Box 123, Rockford 61105.

Studio: 2523 N. Meridian Rd., Rockford, Ill. 61105.

Telephone: 815-987-5300.

Ownership: Worrell Television Inc., owned primarily by Thomas E. Worrell Jr. & Worrell Newspapers Inc.; Arthur H. Hamilton, sr. v.p.; Dennis Rooker, secy. Worrell Newspapers Inc. owns WHSV-TV, Harrisonburg, Va. Principals also own WBNB-TV, Charlotte Amalie, V.I.

Began Operation: Sept. 12, 1965. Sale to present owners by General Media Corp. approved by FCC April 11, 1977 (Television Digest, Vol. 16:39).

Represented (sales) by Katz Television.

Represented (legal) by Pierson, Ball & Dowd.

Personnel:

DENNIS WEST, president & general manager.  
MICHAEL LENNON, general sales manager.  
JACK KEEFE, news director.  
JIM BRADY, chief engineer.  
ROY N. BILSBARROW, controller.  
AARON SILBERMAN, production manager.

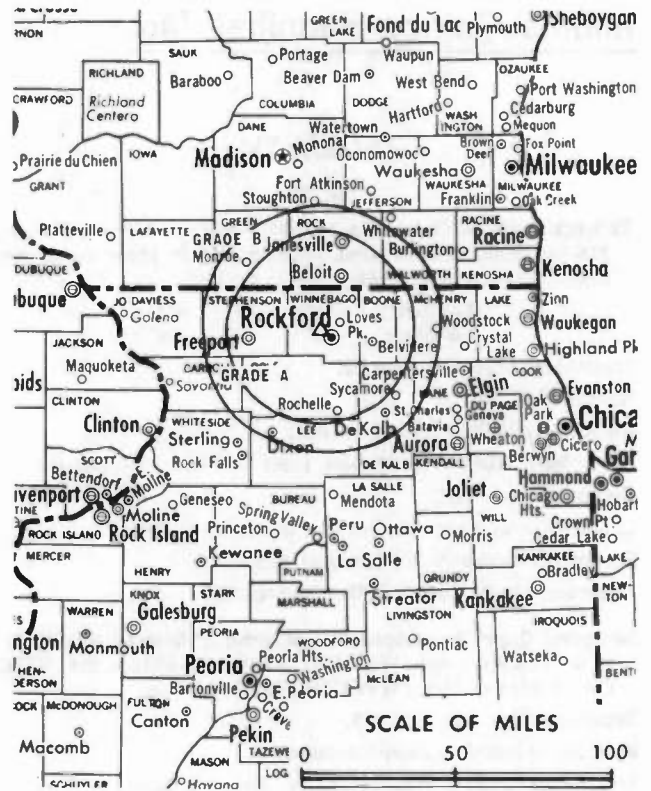
Highest One Hour Rate: \$1200.

Highest 30 Sec. Rate (Sept. 1983): \$500.

NETWORK BASE HOURLY RATE: \$400.

Total Households: © MSI Consumer Market Data as of 1/1/83 TV Homes: TV% and Circulation © 1983 Arbitron County coverage based on Arbitron study.

Net Weekly Circulation	State County	Total Households	TV Households	%
50% & Over	<b>ILLINOIS</b>			
	Boone	10,200	10,000	98
	Dekalb	25,500	25,100	98
	Ogle	17,100	16,800	98
	Stephenson	18,800	18,400	98
	Winnebago	92,200	90,900	99
	<b>WISCONSIN</b>			
Rock	51,500	50,800	99	



WIFR-TV BPCT-3995 Granted 10/12/64

© American Map Corp., 14244

Net Weekly Circulation	State County	Total Households	TV Households	%
Between 25-49%	<b>ILLINOIS</b>			
	Lee	13,000	12,800	98
	<b>WISCONSIN</b>			
	Green	11,500	11,300	98
Between 5-24%	<b>ILLINOIS</b>			
	Carroll	7,000	6,900	99
	Jo Davless	8,800	8,600	97
	Kane	98,600	97,300	99
	Mchenry	53,400	53,000	99
	Whiteside	24,100	23,700	98
	<b>WISCONSIN</b>			
Lafayette	6,200	6,100	98	
Walworth	26,500	26,100	98	
<b>Station Totals</b>		464,400	457,800	98
<b>Net Weekly Circulation (1983)</b>			205,600	
<b>Average Daily Circulation (1983)</b>			113,100	

# Illinois--Rockford

## WQRF-TV

Ch. 39

Technical Facilities: Channel No. 39 (620-626 MHz). Authorized power: 1050-kw max. & 776-kw horizontal visual, 105-kw max. & 77.6-kw horizontal aural. Antenna: 577-ft. above av. terrain, 605-ft. above ground, 1402-ft. above sea level.

Latitude 42° 17' 26"  
Longitude 89° 09' 51"

Transmitter: Auburn Rd., near Meridian Rd., Rockford.

Satellite Earth Stations: Microdyne; 10-meter & 5-meter.

Network Service: None, independent.

Licensee: Lloyd Hearing Aid Corp., 128 Kishwaukee St., Rockford, Ill. 61104.

Studio: 128 Kishwaukee St., Rockford, Ill. 61104.

Telephone: 815-987-3950.

Ownership: Marvin E. Palmquist, pres.-treas. & Elizabeth L. Palmquist, secy., 50% jointly; Christine & Andrew Palmquist, 16.67% each; Mary Palmquist, 16.66%.

Began Operation: Nov. 27, 1978.

Represented (sales) by Avery-Knodel Inc.

Represented (legal) by Cohn & Marks.

Represented (engineering) by Jules Cohen & Associates.

Personnel:

KIM A. CARLSON, general manager.

DEAN TURMAN, chief engineer.

KEN STAAF, operations manager.

TONY FAIR, local sales manager.

Highest 30 Sec. Rate (Sept. 1983): \$150.

Total Households: © MSI Consumer Market Data as of 1/1/83 TV Homes: TV% and Circulation © 1983 Arbitron County coverage based on Arbitron study.

Net Weekly Circulation	State County	Total Households	TV Households	%
50% & Over	<b>ILLINOIS</b>			
	Boone	10,200	10,000	98
	Ogle	17,100	16,800	98
	Stephenson	18,800	18,400	98
	Winnebago	92,200	90,900	99
Between 25-49%	<b>ILLINOIS</b>			
	Dekalb	25,500	25,100	98
	Lee	13,000	12,800	98



WQRF-TV BPCT-820827KE Granted 9/24/82

© American Map Corp., 14244

Net Weekly Circulation	State County	Total Households	TV Households	%
Between 25-49%	<b>WISCONSIN</b>			
	Green	11,500	11,300	98
	Rock	51,500	50,800	99
Between 5-24%	<b>ILLINOIS</b>			
	Carroll	7,000	6,900	99
	Jo Daviess	8,800	8,600	97
	Mchenry	53,400	53,000	99
	<b>WISCONSIN</b>			
	Lafayette	6,200	6,100	98
	Walworth	26,500	26,100	98
<b>Station Totals</b>		<b>341,700</b>	<b>336,800</b>	<b>98</b>
<b>Net Weekly Circulation (1983)</b>				<b>142,000</b>
<b>Average Daily Circulation (1983)</b>				<b>55,900</b>



# Illinois-Rockford

## WREX-TV

Ch. 13

Technical Facilities: Channel No. 13 (210-216 MHz). Authorized power: 316-kw visual, 39.8-kw aural. Antenna: 710-ft. above av. terrain, 652-ft. above ground, 1542-ft. above sea level.

Latitude 42° 17' 50"  
Longitude 89° 14' 24"

Transmitter: W. Auburn & Winnebago Rds.

News Service: AP.

Satellite Earth Station: ADM, 6.8-meter; Drake receivers.

Network Service: ABC.

Licensee: Gilmore Bcstg. Corp., Box 530, Rockford, Ill. 61105.

Studio: W. Auburn & Winnebago Rds.

Telephone: 815-968-1813. TWX: 910-642-0770.

Mailing Address: Box 530, Rockford, Ill. 61150.

Ownership: Gilmore Enterprises Corp. James S. Gilmore Jr., 100%. For other interests, see KODE-TV, Joplin, Mo.

Began Operation: Sept. 18, 1953. Sale to present owner by Gannett Co. Inc. approved by FCC Aug. 29, 1969 (Television Digest, Vol. 9:35). Previous sale by Greater Rockford Television Inc. approved June 26, 1963 by FCC.

Represented (sales) by Seltel Inc.

Represented (legal) by Wiley, Johnson & Rein.

Personnel:

JACK McWEENY, general manager.

JIM SMITH, asst. gen. mgr. & director of national sales.

WARREN A. ANDERSON, local sales manager.

GENE HINES, film manager.

GERRY MEINDERS, chief engineer.

Highest 30 Sec. Rate (June 1983): \$425.

NETWORK BASE HOURLY RATE: \$750.

Total Households: © MSI Consumer Market Data as of 1/1/83 TV Homes: TV% and Circulation © 1983 Arbitron County coverage based on Arbitron study.

Net Weekly Circulation	State County	Total Households	TV Households	%
50% & Over	<b>ILLINOIS</b>			
	Boone	10,200	10,000	98
	Lee	13,000	12,800	98
	Ogle	17,100	16,800	98
	Stephenson	18,800	18,400	98
	Winnebago	92,200	90,900	99
	<b>WISCONSIN</b>			
Green	11,500	11,300	98	
Rock	51,500	50,800	99	



WREX-TV BPCT-3263 Granted 1/3/64

© American Map Corp., 14244

Net Weekly Circulation	State County	Total Households	TV Households	%
Between 25-49%	<b>ILLINOIS</b>			
	Carroll	7,000	6,900	99
	Dekalb	25,500	25,100	98
	Jo Daviess	8,800	8,600	97
	Whiteside	24,100	23,700	98
	<b>WISCONSIN</b>			
	Walworth	26,500	26,100	98
Between 5-24%	<b>ILLINOIS</b>			
	Bureau	14,700	14,400	98
	Kane	98,600	97,300	99
	Mchenry	53,400	53,000	99
	<b>WISCONSIN</b>			
	Grant	17,500	16,900	97
	Iowa	7,100	6,900	97
	Lafayette	6,200	6,100	98
Station Totals		503,700	496,000	98
Net Weekly Circulation (1983)			244,800	
Average Daily Circulation (1983)			138,400	

# Illinois-Rockford

## WTVO

Ch 17

Technical Facilities: Channel No. 17 (488-494 MHz). Authorized power: 1175-kw max. & 759-kw horizontal visual; 124-kw max. & 79.4-kw horizontal aural. Antenna: 674-ft. above av. terrain, 710-ft. above ground, 1501-ft. above sea level.

Latitude 42° 17' 14"  
Longitude 89° 10' 16"

Transmitter: Meridian Rd.

News Service: UPI.

Network Service: NBC

Licensee: Winnebago Television Corp., 1917 N. Meridian Rd., Box 470, Rockford 61105.

Studio: Meridian Rd., Box 470, Rockford 61105.

Telephone: 815-963-5413. TWX: 910-631-3445.

Ownership: Plains TV Corp. stockholders collectively, 47.5%; Dubinsky Brothers Theatre Corp., 47.5%; Elmer Balaban, Trustee, 5%. Officers of Winnebago Television Corp.: Harry Balaban, pres.; Irwin Dubinsky, v.p.; Elmer Balaban, secy.; H. W. Dubinsky, treas. For other Balaban & Plains TV Corp. interests see Group Ownership of TV Stations.

Began Operation: May 3, 1953.

Represented (sales) by Adam Young Inc.

Represented (legal) by McKenna, Wilkinson & Kittner.

### Personnel:

- HAROLD FROELICH, general manager.
- TOM D. ANDERSON, general sales manager.
- ROD LEEZER, local sales manager.
- RICHARD McDANIEL, program director.
- STEVE NEWVINE, news director.
- AL PETZKE, chief engineer.
- FRANK SANDERS, commercial film director.

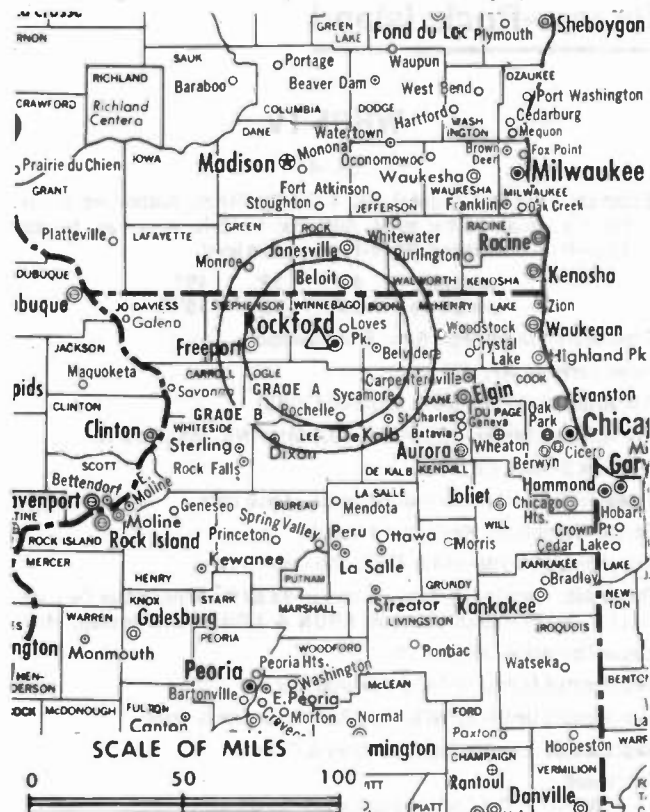
Highest One Hour Rate: \$700.

Highest 30 Sec. Rate: \$250.

NETWORK BASE HOURLY RATE: \$450.

Total Households: © MSI Consumer Market Data as of 1/1/83 TV Homes: TV% and Circulation © 1983 Arbitron County coverage based on Arbitron study.

Net Weekly Circulation	State County	Total Households	TV Households	%
50% & Over	ILLINOIS			
	Boone	10,200	10,000	98
	Lee	13,000	12,800	98
	Ogle	17,100	16,800	98
	Stephenson	18,800	18,400	98
	Winnebago	92,200	90,900	99



WTVO BPCT-820604KH Granted 6/30/82

© American Map Corp., 14244

Net Weekly Circulation	State County	Total Households	TV Households	%
50% & Over	WISCONSIN			
	Rock	51,500	50,800	99
Between 25-49%	ILLINOIS			
	Dekalb	25,500	25,100	98
	Jo Davless	8,800	8,600	97
	WISCONSIN			
	Green	11,500	11,300	98
Between 5-24%	ILLINOIS			
	Carroll	7,000	6,900	99
	La Salle	41,600	40,700	98
	Mchenry	53,400	53,000	99
	Whiteside	24,100	23,700	98
	WISCONSIN			
	Walworth	26,500	26,100	98
Station Totals		401,200	395,100	98
Net Weekly Circulation (1983)			201,700	
Average Daily Circulation (1983)			106,000	

# Illinois-Rock Island

## WHBF-TV

Ch. 4

Technical Facilities: Channel No. 4 (66-72 MHz). Authorized power: 100-kw visual, 10-kw aural. Antenna: 1342-ft. above av. terrain, 1383-ft. above ground, 2049-ft. above sea level.

Latitude 41° 32' 49"  
Longitude 90° 28' 35"

Transmitter: Middle Rd., 5-mi. E of Davenport.

News Services: AP, UPI.

AM Affiliate: WHBF, 5-kw, 1270 kHz (CBS).

FM Affiliate: WHBF-FM, 39-kw, 98.9 MHz (No. 255), 900-ft.

Network Service: CBS.

Licensee: Rock Island Broadcasting Co., Telco Bldg.

Studio: Telco Bldg., Rock Island 61201.

Telephone: 309-786-5441. TWX: 309-788-0712.

Ownership: Rock Island Bank, Executor, 88.87%; Anne Potter De Long, 11.11%. Principals also own KBUN & KBHP(FM), Bemidji, Minn.

Began Operation: July 1, 1950.

Represented (sales) by Petry Television Inc.

Represented (legal) by Wilkinson, Barker, Knauer & Quinn.

Represented (engineering) by Lohnes & Culver.

Personnel:

EDWARD E. DeLONG, executive vice president.

CHARLES HARRISON, vice president & general manager.

DEWEY L. NELSEN, v.p., sales & asst. general manager.

GEORGE KOPLow, program manager & film buyer.

KEN KELLER, news director.

WES HOOTS, TV chief engineer.

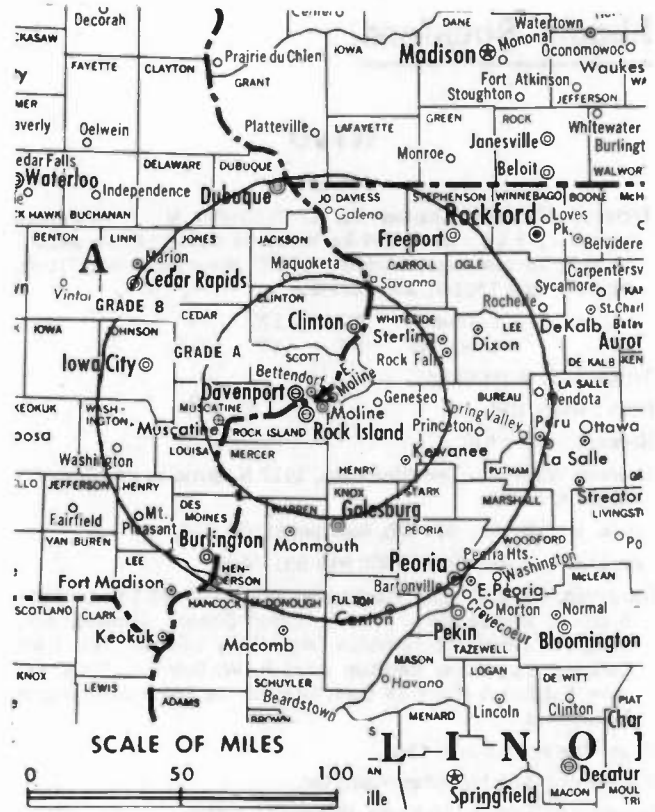
Highest One Hour Rate: \$3100.

Highest 30 Sec. Rate: \$640.

NETWORK BASE HOURLY RATE: \$1050.

Total Households: © MSI Consumer Market Data as of 1/1/83 TV Homes: TV% and Circulation © 1983 Arbitron County coverage based on Arbitron study.

Net Weekly Circulation	State County	Total Households	TV Households	%
50% & Over	<b>IOWA</b>			
	Cedar	7,100	7,000	99
	Clinton	20,900	20,700	99
	Des Moines	17,800	17,600	99
	Henry	7,000	6,800	97
	Jackson	8,100	8,000	99
	Jefferson	6,000	5,900	98
	Louisa	4,500	4,400	98
	Muscatine	14,700	14,600	99
	Scott	59,900	59,400	99
	Washington	7,500	7,300	98
	<b>ILLINOIS</b>			
	Bureau	14,700	14,400	98
Carroll	7,000	6,900	99	
Henderson	3,400	3,300	97	
Henry	21,300	21,000	99	
Jo Daviess	8,800	8,600	97	
Knox	23,600	23,300	99	
Lee	13,000	12,800	98	
Mercer	7,100	7,000	99	



WHBF-TV BMPCT-810415KE Granted 7/10/81

© American Map Corp., 14244

Net Weekly Circulation	State County	Total Households	TV Households	%
50% & Over	Putnam	2,300	2,200	96
	Rock Island	62,600	62,000	99
	Stark	2,700	2,700	100
	Warren	8,200	8,100	99
	Whiteside	24,100	23,700	98

### ILLINOIS

Between 25-49%	Mc Donough	13,000	12,700	98
----------------	------------	--------	--------	----

### IOWA

Between 5-24%	Dubuque	31,400	30,900	98
	Johnson	32,100	31,500	98
	Jones	7,200	7,100	99
	Lee	16,100	15,900	99

### ILLINOIS

#### FULLTON

#### HANCOCK

#### LA SALLE

#### MARSHALL

#### MASON

#### OGLE

#### SCHUYLER

#### WISCONSIN

#### GRANT

#### LAFAYETTE

Fulton	16,600	16,200	98
Hancock	9,300	9,200	98
La Salle	41,600	40,700	98
Marshall	5,400	5,300	98
Mason	7,500	7,400	99
Ogle	17,100	16,800	98
Schuyler	3,200	3,100	97
Grant	17,500	16,900	97
Lafayette	6,200	6,100	98
<b>Station Totals</b>	<b>576,500</b>	<b>567,500</b>	<b>98</b>
<b>Net Weekly Circulation (1983)</b>		<b>337,500</b>	
<b>Average Daily Circulation (1983)</b>		<b>206,400</b>	

# Illinois--Springfield

## WICS

Ch. 20

Technical Facilities: Channel No. 20 (506-512 MHz). Authorized power: 1510-kw max. & 676-kw horizontal visual, 151-kw max. & 67.6-kw horizontal aural. Antenna: 1430-ft. above av. terrain, 1458-ft. above ground, 2049-ft. above sea level.

Latitude 39° 48' 15"  
Longitude 89° 27' 40"

Transmitter: Mechanicsburg, Ill.

News Service: AP.

Satellite Earth Station: Scientific-Atlanta; 7-meter.

Network Service: NBC.

Licensee: WICS-TV Inc.

Studio: 2680 East Cook St., Springfield, Ill. 62703.

Telephone: 217-753-5620. TWX: 217-546-0349.

Ownership: North American Broadcasting Co. Inc., 100%. Officers: Steven J. Kumble, chmn.-secy.-treas.; Larry H. Israel, pres.-chief exec. officer. Kumble has interest in WALL-AM-FM, Middletown, N.Y.

Began Operation: Sept. 17, 1953. Sale to present owner by Plains TV Corp. approved by FCC April 7, 1980 (Television Digest, Vol. 19:16).

Represented (sales) by Katz Television.

Represented (legal) by McKenna, Wilkinson & Kittner.

Represented (engineering) by Jules Cohen & Associates.

Personnel:

LARRY H. ISRAEL, president.  
MILTON D. FRIEDLAND, v.p. & general manager.  
DON SQUIRES, general sales manager.  
VIRGINIA RUSH, national sales manager.  
JERROLD MERRITT, director of engineering.  
GARY SPEARS, program operations manager.  
H. K. SPRINGER, business manager.  
DON HICKMAN, news director.  
CARL BAUMAN, promotion director.

Highest 30 Sec. Rate: \$700.

NETWORK BASE HOURLY RATE: \$675.

Total Households: © MSI Consumer Market Data as of 1/1/83 TV Homes: TV% and Circulation © 1983 Arbitron County coverage based on Arbitron study.

Net Weekly Circulation	State County	Total Households	TV Households	%
<b>50% &amp; Over</b>	<b>ILLINOIS</b>			
	Cass	5,800	5,600	97
	Christlan	14,000	13,700	98
	De Witt	7,100	7,000	99
	Effingham	11,500	11,100	96
	Logan	11,600	11,300	98
	Macon	49,900	49,000	98
	Menard	4,500	4,400	98
	Morgan	14,100	13,700	97
	Moultrie	5,400	5,200	96
Sangamon	71,600	70,000	98	



WICS BPCT-4487 Granted 7/12/72

© American Map Corp., 14244

Net Weekly Circulation	State County	Total Households	TV Households	%
<b>50% &amp; Over</b>	Schuyler	3,200	3,100	97
	Shelby	9,000	8,700	97
<b>Between 25-49%</b>	<b>ILLINOIS</b>			
	Fayette	8,300	8,000	97
	Macoupin	19,100	18,700	98
	Mason	7,500	7,400	99
	Montgomery	12,300	12,000	98
	Piatt	6,200	6,100	98
Scott	2,300	2,300	100	
<b>Between 5-24%</b>	<b>ILLINOIS</b>			
	Brown	2,100	2,000	95
	Coles	19,800	19,400	98
	Cumberland	4,300	4,200	98
	Douglas	7,500	7,400	99
	Fulton	16,600	16,200	98
	Jasper	4,300	4,200	98
	Mc Lean	44,100	43,200	98
	Pike	7,500	7,300	97
Tazewell	48,900	48,200	98	
<b>Station Totals</b>		<b>418,500</b>	<b>409,400</b>	<b>97</b>
<b>Net Weekly Circulation (1983)</b>				<b>217,600</b>
<b>Average Daily Circulation (1983)</b>				<b>136,700</b>

# Illinois-Springfield

## WRSP-TV

Ch. 55

Technical Facilities: Channel No. 55 (716-722 MHz). Authorized power: 316-kw visual, 31.6-kw aural. Antenna: 454-ft. above av. terrain, 450-ft. above ground, 1040-ft. above sea level.

Latitude 39° 49' 38.3"  
Longitude 89° 35' 43.5"

Holds CP for change to 1556-kw visual, 155-kw aural, 466-ft. above av. terrain, 472-ft. above ground, 1062-ft. above sea level.

Transmitter: Sangamon Ave. at Interstate 55, Springfield.

News Service: INN.

Satellite Earth Station: Harris; 6.1-meter.

Network Service: None, independent.

Licensee: Springfield Independent Television Co. Inc.

Studio: 3440 Clearlake Ave., Springfield, Ill. 62702.

Telephone: 217-523-8855.

Ownership: Cy N. Bahakel, pres.-treas., 100%; Michael R. Kassner, exec. v.p.; Lorraine Lancaster, v.p.-secy.; Phyllis Modlin, v.p. For other interests, see Group Ownership of TV Stations.

Began Operation: June 1, 1979. Sale to present owner by Will F. Wingerter, et al., approved by FCC March 15, 1982.

Represented (sales) by Seltel Inc.

Represented (legal) by Jeffrey W. Malickson.

Personnel:

- ROBERT K. LARR, general manager.
- JOE EMIG, general sales manager.
- CAROL ONDRULA, program director.
- KEN MYERS, chief engineer.

Highest 30 Sec. Rate (Sept. 1983): \$100.

Total Households: © MSI Consumer Market Data as of 1/1/83 TV Homes: TV% and Circulation © 1983 Arbitron County coverage based on Arbitron study.

Net Weekly Circulation	State County	Total Households	TV Households	%
Between 5-24%	<b>ILLINOIS</b>			
	Christian	14,000	13,700	98
	Logan	11,600	11,300	98
	Mason	7,500	7,400	99
	Menard	4,500	4,400	98
	Morgan	14,100	13,700	97
	Sangamon	71,600	70,000	98
Schuyler	3,200	3,100	97	
<b>Station Totals</b>		<b>126,500</b>	<b>123,600</b>	<b>97</b>
Net Weekly Circulation (1983)				<b>28,300</b>
Average Daily Circulation (1983)				<b>9,600</b>

## WFLD-TV, Chicago (Arbitron Data Continued)

Net Weekly Circulation	State County	Total Households	TV Households	%
Between 5-24%	<b>MICHIGAN</b>			
	Cass	18,200	17,900	98
	Van Buren	24,800	24,500	99
	<b>WISCONSIN</b>			
	Ozaukee	23,500	23,200	99
	Walworth	26,500	26,100	98
	Waukesha	95,700	94,800	99



WRSP-TV BPCT-820127KN Granted 9/24/82

© American Map Corp., 14244

S M T W T F S  
1 2 3 4 5 6  
7 8 9 10 11 12 13  
14 15 16 17 18 19 20  
21 22 23 24 25 26 27  
28 29 30

**1**

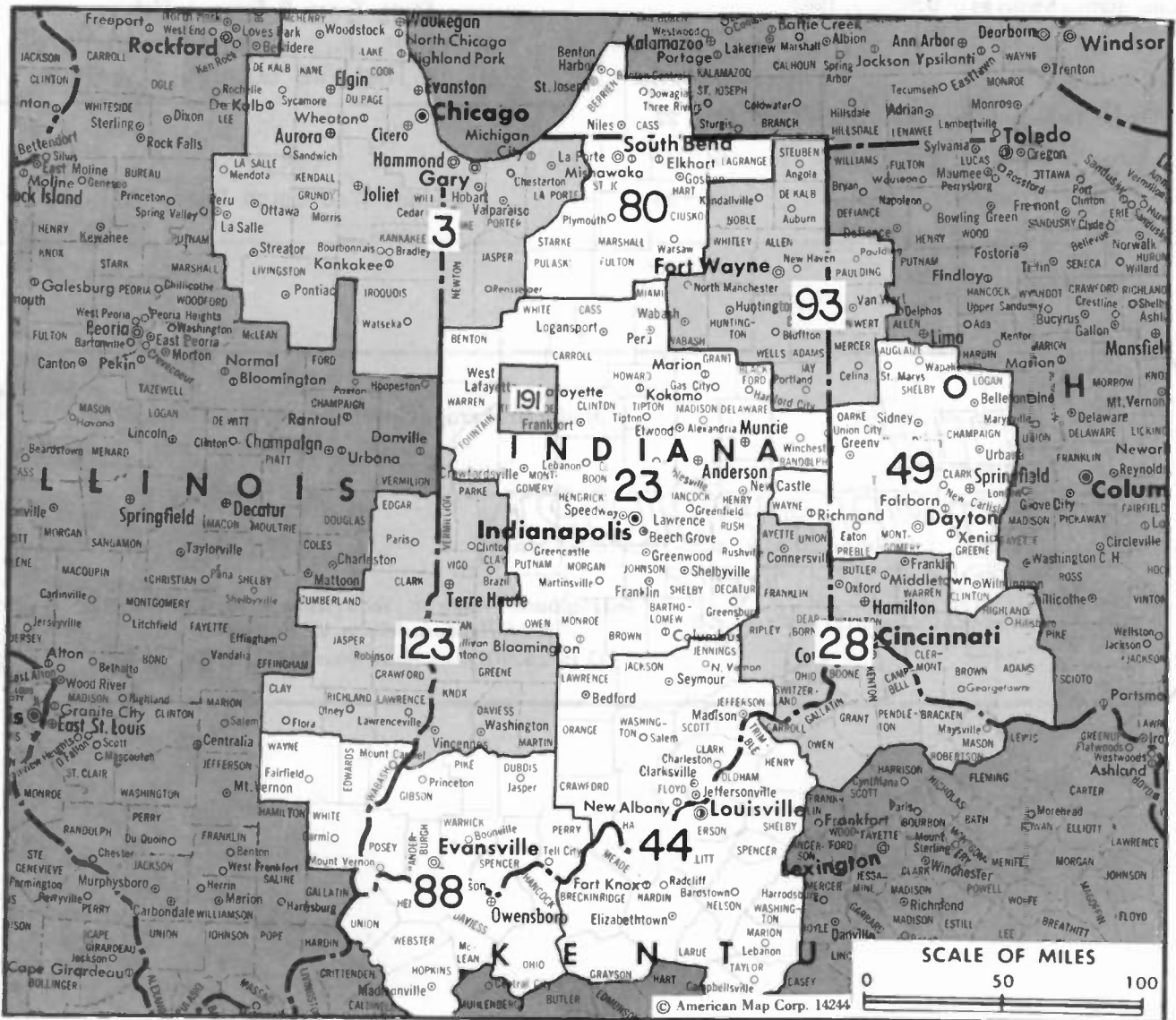
*Must order Communications Daily!  
call collect:  
202/872-9200  
for info*

S M T W T F S  
1 2  
3 4 5 6 7 8 9  
10 11 12 13 14 15 16  
17 18 19 20 21 22 23  
24 25 26 27 28 29 30  
31

S M T W T F S  
1 2 3 4  
5 6 7 8 9 10 11  
12 13 14 15 16 17 18  
19 20 21 22 23 24 25  
26 27 28 29 30 31



# Indiana



Market	Arbitron ADI TV Households	Rank	Arbitron Prime Time TV Households	Rank	Market Area Commercial TV Stations
Chicago, Ill.	2,999,700	3	1,995,000	3	WBBM-TV (2), WBBS-TV (60), WFCC-TV (38), WCIU-TV (26), WFBN (66), WFLD-TV (32), WGN-TV (9), WLS-TV (7), WMAQ-TV (5), WPWR-TV (60), WSNS-TV (44)
Indianapolis, Ind.	800,200	23	514,000	21	WHMB-TV (40), WISH-TV (8), WRTV (6), WTHR (13), WTTV (4)
Cincinnati, O.	695,200	28	447,000	25	WBTI (64), WCP0-TV (9), WKRC-TV (12), WLWT (5), WXIX-TV (19)
Louisville, Ky.	520,700	44	310,000	43	WAVE-TV (3), WDRB-TV (41), WHAS-TV (11), WLKY-TV (32)
Dayton, O.	477,100	49	283,000	49	WDTN (2), WHIO-TV (7), WKFE (22), WKOI (43), WTJC (26)
South Bend-Elkhart, Ind.	281,300	80	177,000	76	WHME-TV (46), WNDU-TV (16), WSBT-TV (22), WSJV (28)
Evansville, Ind.	259,700	88	151,000	86	WEHT (25), WFIE-TV (14), WTVW (7)
Fort Wayne, Ind.	240,700	93	142,000	91	WANE-TV (15), WFFT-TV (55), WKJG-TV (33), WPTA (21), WXJC-TV (63)
Terre Haute, Ind.	162,900	123	101,000	119	WBAK-TV (38), WTHI-TV (10), WTVW (2)
Lafayette, Ind.	42,200	191	12,000	196	WLFI-TV (18)



## Indiana

Indiana Station Status as of October 1, 1983

	VHF	UHF	TOTAL
Commercial Television Stations	7	15	22
Educational Television Stations	1	6	7
			<hr/> 29

**State Cross Reference List**  
Communities That Receive Programs of  
Stations That Are Located Elsewhere

**WSJV**  
Elkhart (See South Bend, Ind.)

**THE  
TED HEPBURN  
COMPANY**

*Media Brokerage Specialist CATV, TV and Radio*

*Ted Hepburn, President   Todd Hepburn, VP, CATV Division  
Heidi Hepburn Jebsen, VP, Small Markets  
P.O. Box 42401, Cincinnati, Ohio 45242   (513) 791-8730*

# Indiana-Angola

## WXJC-TV

Ch. 63

Technical Facilities: Channel No. 63 (764-770 MHz). Authorized power: 23.4-kw visual, 4.68-kw aural. Antenna: 300-ft. above av. terrain, 240-ft. above ground, 1315-ft. above sea level.

Latitude 41° 37' 13.5"  
Longitude 85° 00' 09.0"

Transmitter: Old 27 at S city limits, Angola.

News Service: INN.

Satellite Earth Station: In operation.

Network Service: None, independent.

Grantee: James A. Chase, Strand Theatre Bldg., Angola, Ind. 46703.

Studio: Strand Theatre Bldg., Angola, Ind. 46703.

Telephone: 219-665-3069.

Ownership: James A. Chase, 100%.

Began Operation: April 22, 1983.

Represented (legal) by Thomas L. Root.

Represented (engineering) by Electro-Labs (Fremont, Ind.).

Personnel:

JAMES A. CHASE, general manager & program director.

JILL VAUGHT, administrative assistant.

TOM STEINBERGER, sales.

JERRY CLARK, chief engineer.

Highest 30 Sec. Rate: \$30.



# Indiana-Evansville

## WEHT

Ch. 25

Technical Facilities: Channel No. 25 (536-542 MHz). Authorized power: 1194-kw max. & 794-kw horizontal visual, 286-kw max. & 185-kw horizontal aural. Antenna: 1030-ft. above av. terrain, 988-ft. above ground, 1449-ft. above sea level.

Latitude 37° 51' 56"  
Longitude 87° 34' 04"

Transmitter: Marywood Dr., Henderson County, Ky.

News Service: AP.

Satellite Earth Station: In operation.

Network Service: CBS.

Licensee: Gilmore Broadcasting Corp., Box 25, Evansville 47701.

Studio: Marywood Dr., Henderson County, Ky.

Mailing Address: Box 25, Evansville, Ind. 47701.

Telephone: 812-424-9215, Evansville. TWX: 510-545-7434.

Ownership: See KODE-TV, Joplin, Mo.

Began Operation: Sept. 11, 1953. Sale to present owner by Henry S. Hilberg and associates approved July 20, 1964 by FCC (Television Digest, Vol. 4:16, 29). Sale to Hilberg group by M. A. Lightman's Malco Theatres Inc. approved Oct. 24, 1956 (Vol. 12:35, 43).

Represented (sales) by Seltel Inc.

Represented (legal) by Wiley, Johnson & Rein.

Represented (engineering) by Cohen & Dippell.

Personnel:

ERNEST D. MADDEN, vice president & general manager.

DAVID BLYTHE, general sales manager.

BROD SEYMOUR, program director.

JOHN BENNETT, chief engineer.

STAN CLARK, news director.

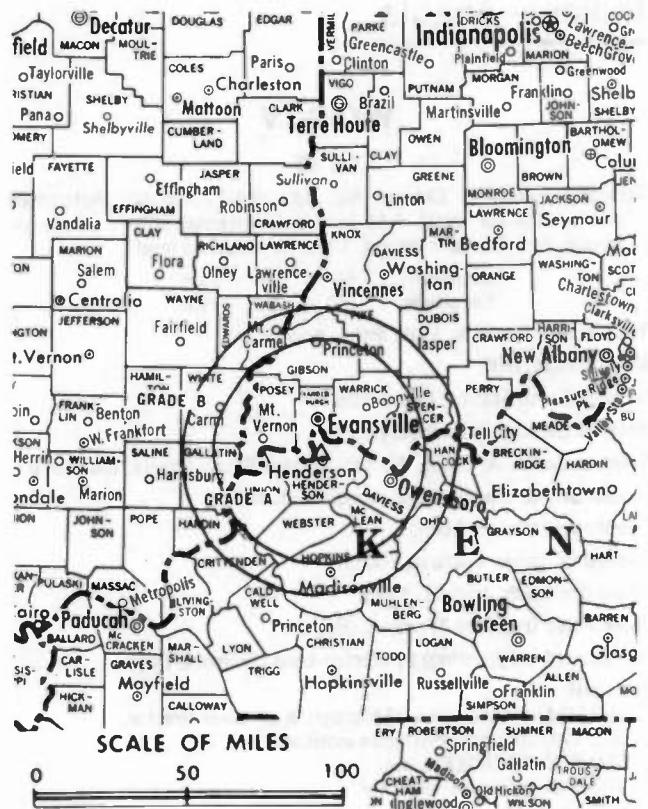
Highest One Hour Rate: \$3200.

Highest 30 Sec. Rate: \$500.

NETWORK BASE HOURLY RATE: \$560.

Total Households: © MSI Consumer Market Data as of 1/1/83 TV Homes: TV% and Circulation © 1983 Arbitron County coverage based on Arbitron study.

Net Weekly Circulation	State County	Total Households	TV Households	%
<b>50% &amp; Over</b>	<b>ILLINOIS</b>			
	Edwards	3,400	3,300	97
	Gallatin	3,000	2,900	97
	Wabash	5,200	5,100	97
	Wayne	7,300	6,900	95
	White	7,300	6,900	95
	<b>INDIANA</b>			
	Dubois	12,100	11,700	97
	Gibson	12,700	12,400	98
	Perry	6,800	6,600	97
	Pike	5,300	5,100	96
	Posey	9,800	9,500	97
	Spencer	6,700	6,500	97
	Vanderburgh	66,200	64,800	98
Warrick	15,100	14,800	98	
<b>KENTUCKY</b>				
Daviess	31,900	31,600	99	
Hancock	2,800	2,800	100	
Henderson	15,600	15,400	99	



WEHT BPCT-4924 Granted 6/29/76

© American Map Corp., 14244

Net Weekly Circulation	State County	Total Households	TV Households	%
<b>50% &amp; Over</b>	Hopkins	17,700	17,400	99
	Mc Lean	3,800	3,800	100
	Muhlenberg	11,700	11,600	99
	Ohio	7,900	7,800	99
	Union	5,700	5,600	98
	Webster	5,700	5,600	98
<b>Between 25-49%</b>	<b>ILLINOIS</b>			
	Lawrence	6,800	6,600	97
	<b>INDIANA</b>			
Daviess	10,200	9,900	97	
Knox	16,000	15,700	98	
<b>Between 5-24%</b>	<b>KENTUCKY</b>			
	Caldwell	5,100	5,000	98
	Crittenden	3,500	3,400	97
	<b>ILLINOIS</b>			
	Hamilton	3,900	3,700	95
Saline	11,400	11,000	97	
<b>INDIANA</b>				
Martin	3,800	3,700	97	
<b>KENTUCKY</b>				
Breckinridge	6,200	6,100	98	
Christian	20,900	20,700	99	
Grayson	7,700	7,600	99	
Lyon	2,500	2,500	100	
Trigg	3,600	3,600	100	
<b>Station Totals</b>		<b>365,300</b>	<b>357,600</b>	<b>97</b>
<b>Net Weekly Circulation (1983)</b>			<b>240,800</b>	
<b>Average Daily Circulation (1983)</b>			<b>147,800</b>	

# Indiana--Evansville

## WFIE-TV

Ch. 14

Technical Facilities: Channel No. 14 (470-476 MHz). Authorized power: 2208-kw max. & 1020-kw horizontal visual, 331-kw max. & 91.2-kw horizontal aural. Antenna: 1020-ft. above av. terrain, 949-ft. above ground, 1449-ft. above sea level.

Latitude 37° 53' 14"  
Longitude 87° 31' 07"

Transmitter: Wolf Hill, approx. 2300-ft. NE of intersection of Rte. 414 (Wathen Lane) & Cemetery Rd., near Henderson, Ky.

News Service: AP.

Network Service: NBC.

Licensee: Cosmos Broadcasting Co., 1115 Mount Auburn Rd. 47712.

Studio: 1115 Mount Auburn Rd. Telephone: 812-426-1414.

Ownership: Cosmos Broadcasting Co., 100%. For other interests, see Group Ownership of TV Stations.

Began Operation: Nov. 9, 1953. Sale to present owner by Orion Bcstg. approved by FCC Aug. 14 1981. Sale to Orion by Jesse D. Fine theatre family approved July 18, 1956 by FCC (Television Digest, Vol. 12:25, 26, 29).

Represented (sales) by Katz Television.

Represented (legal) by Dow, Lohnes & Albertson.

### Personnel:

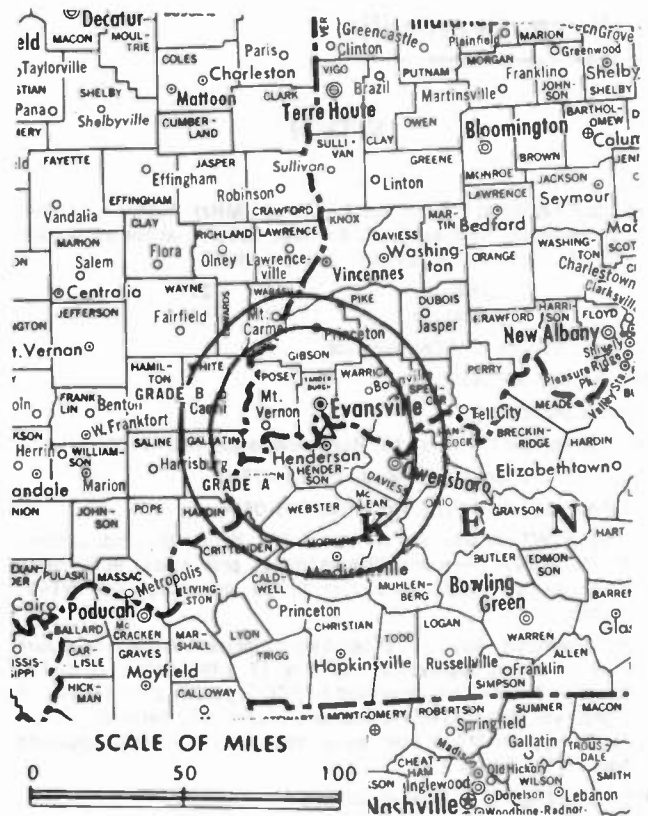
CONRAD L. CAGLE, vice president & general manager.  
JOHN SANDWELL, general sales manager.  
JIM MOORE, national sales manager.  
BOB WEST, director of operations.  
CONRAD COOPER, news director.  
MARION B. PAUL, chief engineer.  
SHIRLEY KIRK, program manager.

Highest 30 Sec. Rate: \$1800.

NETWORK BASE HOURLY RATE: \$870.

Total Households: © MSI Consumer Market Data as of 1/1/83 TV Homes: TV% and Circulation © 1983 Arbitron County coverage based on Arbitron study.

Net Weekly Circulation	State County	Total Households	TV Households	%
50% & Over	<b>ILLINOIS</b>			
	Edwards	3,400	3,300	97
	Gallatin	3,000	2,900	97
	Wabash	5,200	5,100	97
	Wayne	7,300	6,900	95
	White	7,300	6,900	95
	<b>INDIANA</b>			
	Dubois	12,100	11,700	97
	Gibson	12,700	12,400	98
	Perry	6,800	6,600	97
	Pike	5,300	5,100	96
	Posey	9,800	9,500	97
	Spencer	6,700	6,500	97
	Vanderburgh	66,200	64,800	98
	Warrick	15,100	14,800	98
	<b>KENTUCKY</b>			
Daviess	31,900	31,600	99	
Hancock	2,800	2,800	100	
Henderson	15,600	15,400	99	
Hopkins	17,700	17,400	99	



WFIE-TV BPCT-4913 Granted 6/11/76

© American Map Corp., 14244

Net Weekly Circulation	State County	Total Households	TV Households	%
50% & Over	Mc Lean	3,800	3,800	100
	Muhlenberg	11,700	11,600	99
	Ohio	7,900	7,800	99
	Union	5,700	5,600	98
	Webster	5,700	5,600	98
Between 25-49%	<b>ILLINOIS</b>			
	Lawrence	6,800	6,600	97
	Richland	7,000	6,800	97
	<b>INDIANA</b>			
	Knox	16,000	15,700	98
	<b>KENTUCKY</b>			
	Crittenden	3,500	3,400	97
Between 5-24%	<b>ILLINOIS</b>			
	Clay	6,100	5,800	96
	Crawford	8,300	8,100	98
	Hamilton	3,900	3,700	95
	Hardin	2,100	2,000	95
	Saline	11,400	11,000	97
	<b>INDIANA</b>			
	Davless	10,200	9,900	97
	<b>KENTUCKY</b>			
	Breckinridge	6,200	6,100	98
Caldwell	5,100	5,000	98	
<b>Station Totals</b>		350,300	342,200	97
<b>Net Weekly Circulation (1983)</b>			241,100	
<b>Average Daily Circulation (1983)</b>			156,400	

# Indiana--Evansville

## WTVW

Ch. 7

Technical Facilities: Channel No. 7 (174-180 MHz). Authorized power: 316-kw visual, 63.2-kw aural. Antenna: 1000-ft. above av. terrain, 1013-ft. above ground, 1493-ft. above sea level.

Latitude 38° 01' 27"  
Longitude 87° 21' 43"

Transmitter: 1-mi. S of Chandler, Ind.

News Service: AP, ABC.

Network Service: ABC

Licensee: Indiana Partners Ltd., Box 7, Evansville, Ind. 47701.

Studio: 477 Carpenter St., Evansville, Ind. 47701.

Telephone: 812-422-1121. TWX: 810-353-0594.

Ownership: WTVW Inc., gen partner, 2.3%; WTVY Inc., ltd. partner, 97.7%. WTVW ownership: Charles Woods, pres.-treas., 80%; Betty K. Colvin, v.p.-secy., 20%. For WTVY ownership, see WTVY, Dothan, Ala.

Began Operation: Aug. 21, 1956. Sale to present owners by Fuqua Communications approved by FCC Nov. 17, 1980. Sale of control to Fuqua by Polaris Corp. approved by FCC Sept. 26, 1966 (Television Digest, Vol. 5:51; 6:39). Previous sale of control by Ferris E. Traylor, Rex Schepp and Miklos Sperling to Producers Inc. (Polaris) approved Aug. 27, 1962 (Vol. 2:35).

Represented (sales) by Avery-Knodel.

Represented (legal) by Kenkel & Barnard.

### Personnel:

CHARLES WOODS, president & general manager.  
DEBORAH CORBETT, controller.  
KEN SCHREIBER, general sales manager.  
DAVID CASTRALE, production manager.  
JOHN SCHUTA, chief engineer.  
ALICE JACKSON, news director.

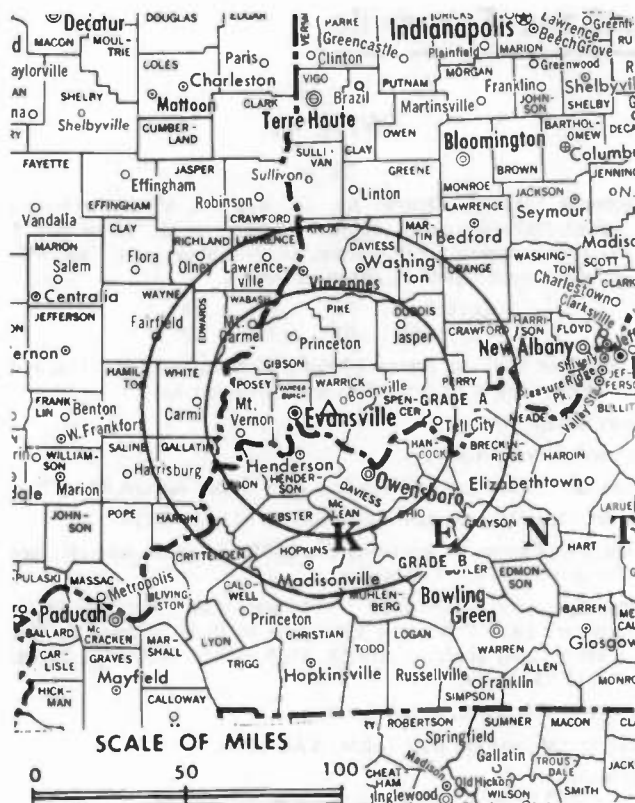
Highest One Hour Rate: \$2500.

Highest 30 Sec. Rate: \$700.

NETWORK BASE HOURLY RATE: \$1300.

Total Households: © MSI Consumer Market Data as of 1/1/83 TV Homes: TV% and Circulation © 1983 Arbitron County coverage based on Arbitron study.

Net Weekly Circulation	State County	Total Households	TV Households	%
50% & Over	<b>ILLINOIS</b>			
	Clay	6,100	5,800	96
	Edwards	3,400	3,300	97
	Gallatin	3,000	2,900	97
	Lawrence	6,800	6,600	97
	Richland	7,000	6,800	97
	Wabash	5,200	5,100	97
	Wayne	7,300	6,900	95
	White	7,300	6,900	95
	<b>INDIANA</b>			
	Daviess	10,200	9,900	97
	Dubois	12,100	11,700	97
	Gibson	12,700	12,400	98
	Knox	16,000	15,700	98
Martin	3,800	3,700	97	
Perry	6,800	6,600	97	
Pike	5,300	5,100	96	
Posey	9,800	9,500	97	
Spencer	6,700	6,500	97	
Vanderburgh	66,200	64,800	98	
Warrick	15,100	14,800	98	
<b>KENTUCKY</b>				
Breckinridge	6,200	6,100	98	
Caldwell	5,100	5,000	98	
Crittenden	3,500	3,400	97	



WTVW BPCT-810427KE Granted 6/22/81

© American Map Corp., 14244

Net Weekly Circulation	State County	Total Households	TV Households	%
50% & Over	Daviess	31,900	31,600	99
	Hancock	2,800	2,800	100
	Henderson	15,600	15,400	99
	Hopkins	17,700	17,400	99
	Mc Lean	3,800	3,800	100
	Muhlenberg	11,700	11,600	99
	Ohio	7,900	7,800	99
	Union	5,700	5,600	98
	Webster	5,700	5,600	98
	Between 25-49%	<b>ILLINOIS</b>		
Crawford		8,300	8,100	98
Jasper		4,300	4,200	98
<b>INDIANA</b>				
Crawford	3,600	3,400	96	
Orange	7,000	6,800	97	
<b>KENTUCKY</b>				
Grayson	7,700	7,600	99	
Between 5-24%	<b>ILLINOIS</b>			
	HAMILTON	3,900	3,700	95
	Hardin	2,100	2,000	95
	Saline	11,400	11,000	97
	<b>INDIANA</b>			
	Greene	12,000	11,700	98
	Harrison	9,800	9,600	98
	Lawrence	16,000	15,700	98
	Sullivan	8,200	8,000	98
	<b>KENTUCKY</b>			
Adair	5,700	5,600	97	
Christian	20,900	20,700	99	
Lyon	2,500	2,500	100	
Marshall	10,200	10,100	99	
<b>Station Totals</b>		<b>462,000</b>	<b>451,800</b>	<b>97</b>
<b>Net Weekly Circulation (1983)</b>			<b>306,700</b>	
<b>Average Daily Circulation (1983)</b>			<b>198,700</b>	

# Indiana--Fort Wayne

## WANE-TV

Ch. 15

Technical Facilities: Channel No. 15 (476-482 MHz). Authorized power: 436-kw max. & 144-kw horizontal visual, 28.2-kw horizontal aural. Antenna: 830-ft. above av. terrain, 836-ft. above ground, 1649-ft. above sea level.

Latitude 41° 05' 35"  
Longitude 85° 10' 42"

Transmitter: 2915 West State Blvd.

News Service: AP.

Satellite Earth Station: Scientific-Atlanta; 7-meter.

Network Service: CBS.

Licensee: Indiana Bcstg. Corp., Box 1515, Fort Wayne, Ind. 46801.

Studio: 2915 West State Blvd.

Mailing Address: Box 1515, Fort Wayne, Ind. 46801.

Telephone: 219-424-1515. TWX: 810-332-1508.

Ownership: Corinthian Broadcasting Corp., a Division of Dun & Bradstreet Corp. For other interests, see Group Ownership of TV Stations. Note: Sale to A. H. Belo Corp., followed by sale by Belo to LIN Bcstg. pends.

Began Operation: Sept. 26, 1954. Sale to present owner by Universal Bcstg. (McConnell) approved Oct. 10, 1956 by FCC. Previous sale as WINT by R. Morris Pierce group approved June 13, 1956 (Television Digest, Vol. 12:24, 34, 41).

Represented (sales) by Petry Television Inc.

Represented (legal) by Covington & Burling.

### Personnel:

JAMES M. KING, president.  
REID G. CHAPMAN, general manager.  
RICHARD J. HAYES, general sales manager.  
FRANK C. KEHOE, national sales manager.  
RICHARD WAGAR, program/production manager.  
SHARON MALMSTONE, promotion director.  
LARRY L. SMITH, news director.  
TOM WEBER, chief engineer.  
LARRY GIELE, financial manager.

Highest One Hour Rate: \$1200.

Highest 30 Sec. Rate: \$700.

NETWORK BASE HOURLY RATE: \$860.

Total Households: © MSI Consumer Market Data as of 1/1/83 TV Homes: TV% and Circulation © 1983 Arbitron County coverage based on Arbitron study.

Net Weekly Circulation	State County	Total Households	TV Households	%
50% & Over	<b>INDIANA</b>			
	Adams	10,100	9,900	98
	Allen	108,800	107,200	99
	De Kalb	11,900	11,800	99
	Huntington	12,800	12,600	98
	Jay	8,400	8,200	98
	Noble	12,800	12,500	98
Steuben	9,500	9,300	98	
Wabash	12,900	12,600	98	



WANE-TV BPCT-2515 Granted 7/30/58

© American Map Corp., 14244

Net Weekly Circulation	State County	Total Households	TV Households	%
50% & Over	Wells	9,300	9,100	98
	Whitley	9,500	9,400	99
	<b>OHIO</b>			
	Defiance	13,800	13,600	99
	Mercer	12,900	12,700	98
Paulding	7,300	7,200	99	
Van Wert	11,400	11,300	99	
Between 25-49%	<b>INDIANA</b>			
	Blackford	5,600	5,500	98
	Lagrange	8,200	7,800	95
Between 5-24%	<b>OHIO</b>			
	Allen	40,500	39,800	98
	Putnam	10,600	10,400	98
Williams	13,400	13,200	98	
<b>Station Totals</b>		<b>395,800</b>	<b>388,800</b>	<b>98</b>
<b>Net Weekly Circulation (1983)</b>				<b>249,300</b>
<b>Average Daily Circulation (1983)</b>				<b>137,800</b>



# Indiana-Fort Wayne

## WFFT-TV

Ch. 55

Technical Facilities: Channel No. 55 (716-722 MHz). Authorized power: 603-kw max. & 389-kw horizontal visual, 60.3-kw max. & 38.9-kw horizontal aural. Antenna: 780-ft. above av. terrain, 805-ft. above ground, 1625-ft. above sea level.

Latitude 41° 06' 33"  
Longitude 85° 11' 44"

Transmitter: 3707 Hillegas Rd.

News Service: UPI.

Satellite Earth Stations: Scientific-Atlanta; 10-meter.

Network Service: None, independent.

Licensee: Great Trails Bcstg. Corp., 4 Main St., Dayton, O.

Studio: 3707 Hillegas Rd., Box 2255, Fort Wayne, Ind. 46801.

Telephone: 219-424-5555.

Ownership: Great Trails Bcstg. Corp., see WHAG-TV, Hagerstown, Md.  
Began Operation: Dec. 21, 1977. Sale to present owner by Ontario Corp. approved by FCC June 1, 1982 (Television Digest, Vol. 22:13).

Represented (sales) by Seitel Inc.

Represented (legal) by Haley, Bader & Potts.

### Personnel:

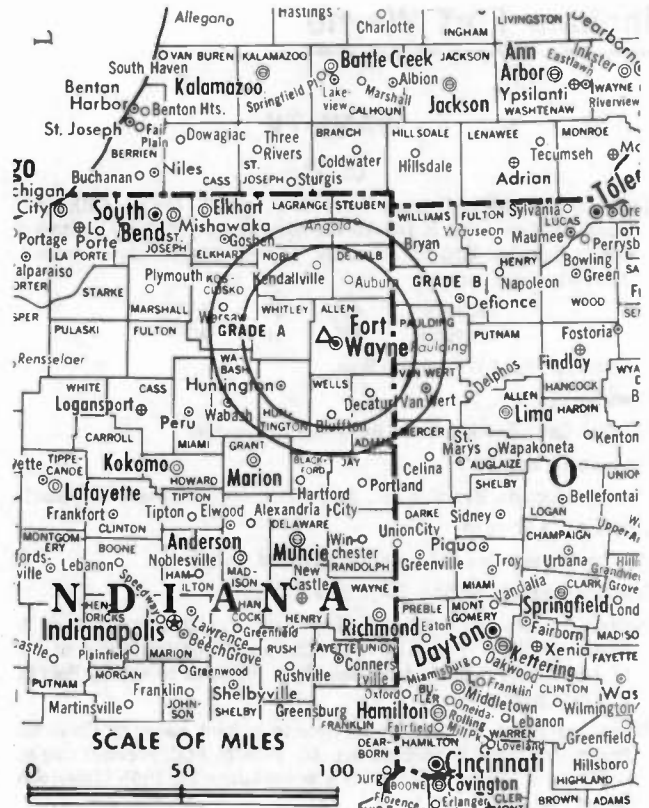
- JACK STUART, vice president & general manager.
- THOMAS HANSEN, dir. of programming & operations.
- MORRIE BEITCH, national sales manager.
- JOE HEIMAN, regional sales manager.
- FRANK HAWKINS, local sales manager.
- WAYNE YOUNKINS, chief engineer.
- ROBERT G. McDOWELL, production manager.
- STEVE SHINE, news director.

Highest One Hour Rate: \$3000.

Highest 30 Sec. Rate (July 15, 1983): \$200

Total Households: © MSI Consumer Market Data as of 1/1/83 TV Homes: TV% and Circulation © 1983 Arbitron County coverage based on Arbitron study.

Net Weekly Circulation	State County	Total Households	TV Households	%
<b>INDIANA</b>				
50% & Over	Adams	10,100	9,900	98
	Allen	108,800	107,200	99
	De Kalb	11,900	11,800	99
	Huntington	12,800	12,600	98
	Jay	8,400	8,200	98
	Noble	12,800	12,500	98
	Steuben	9,500	9,300	98
	Wabash	12,900	12,600	98
	Wells	9,300	9,100	98
	Whitley	9,500	9,400	99
<b>OHIO</b>				
	Defiance	13,800	13,600	99
	Mercer	12,900	12,700	98
	Paulding	7,300	7,200	99
	Van Wert	11,400	11,300	99
	Williams	13,400	13,200	98



WFFT-TV BPCT-4975 Granted 5/20/77

© American Map Cprp., 14244

Net Weekly Circulation	State County	Total Households	TV Households	%
<b>INDIANA</b>				
Between 25-49%	Blackford	5,600	5,500	98
	Grant	28,300	27,700	98
	Kosciusko	22,500	22,000	98
	Lagrange	8,200	7,800	95
<b>OHIO</b>				
	Allen	40,500	39,800	98
	Auglaize	15,300	15,000	98
	Putnam	10,600	10,400	98
<b>INDIANA</b>				
Between 5-24%	Delaware	45,600	45,000	99
	Fulton	7,500	7,400	99
	Miami	14,000	13,700	98
	Randolph	11,000	10,800	98
<b>MICHIGAN</b>				
	Branch	14,900	14,700	99
	Hillsdale	14,900	14,600	98
	St Joseph	21,000	20,700	99
<b>OHIO</b>				
	Fulton	13,300	13,000	98
	Henry	10,200	10,100	99
<b>Station Totals</b>		<b>548,200</b>	<b>538,800</b>	<b>98</b>
<b>Net Weekly Circulation (1983)</b>			<b>247,800</b>	
<b>Average Daily Circulation (1983)</b>			<b>105,700</b>	

# Indiana-Fort Wayne

## WKJG-TV

Ch. 33

Technical Facilities: Channel No. 33 (584-590 MHz). Authorized power: 589-kw visual, 58.9-kw aural. Antenna: 770-ft. above av. terrain, 793-ft. above ground, 1593-ft. above sea level.

Latitude 41° 05' 36.00"  
Longitude 85° 10' 28.47"

Transmitter: 2633 West State Blvd.

News Service: AP.

Satellite Earth Station: Miralite; 3.7-meter.

Network Service: NBC.

Licensee: Thirty-Three Inc., 2633 West State Blvd., Fort Wayne, Ind. 46808.

Studio: 2633 West State Blvd., Fort Wayne 46808.

Telephone: 219-422-7474. TWX: 810-332-1400.

Ownership: Wabash Valley Broadcasting Corp., see WTHI-TV, Terre Haute, Ind.

Began Operation: Nov. 21, 1953. Sale to present owner by Federated Media Inc. approved by FCC July 30, 1974 (Television Digest, Vol. 14:32). Sale to FMI by Truth Publishing Co. approved by FCC March 10, 1971 (Vol. 10:27). Previous sale by Clarence L. Schust, H. Leslie Popp and associates approved March 13, 1957 (Vol. 13:5, 11).

Represented (sales) by Katz Television.

Represented (legal) by Haley, Bader & Potts.

Represented (engineering) by Lohnes & Culver.

### Personnel:

HILLIARD GATES, vice president & general manager.

WILLIAM KLINE, commercial manager.

WILLIAM NICHOLS, assistant manager.

LARRY BOWER, promotion & operations director.

RICHARD FLOREA, news director.

WAYNE ROTHGEB, farm director.

EUGENE A. CHASE, chief engineer.

Highest One Hour Rate: \$1150.

Highest 30 Sec. Rate: \$525.

NETWORK BASE HOURLY RATE: \$575.

Total Households: © MSI Consumer Market Data as of 1/1/83 TV Homes: TV% and Circulation © 1983 Arbitron County coverage based on Arbitron study.

Net Weekly Circulation	State County	Total Households	TV Households	%
50% & Over	<b>INDIANA</b>			
	Adams	10,100	9,900	98
	Allen	108,800	107,200	99
	Blackford	5,600	5,500	98
	De Kalb	11,900	11,800	99
	Huntington	12,800	12,600	98
	Jay	8,400	8,200	98
	Noble	12,800	12,500	98
	Steuben	9,500	9,300	98
	Wabash	12,900	12,600	98
	Wells	9,300	9,100	98
	Whitley	9,500	9,400	99



WKJG-TV BPCT-790925KJ Granted 12/30/79

© American Map Corp., 14244

Net Weekly Circulation	State County	Total Households	TV Households	%
50% & Over	<b>OHIO</b>			
	Defiance	13,800	13,600	99
	Mercer	12,900	12,700	98
	Paulding	7,300	7,200	99
Between 25-49%	<b>INDIANA</b>			
	Grant	28,300	27,700	98
	Lagrange	8,200	7,800	95
	<b>OHIO</b>			
Between 5-24%	<b>INDIANA</b>			
	Fulton	7,500	7,400	99
	Kosciusko	22,500	22,000	98
	Randolph	11,000	10,800	98
	<b>OHIO</b>			
	Allen	40,500	39,800	98
	Auglaize	15,300	15,000	98
Henry	10,200	10,100	99	
Putnam	10,600	10,400	98	
<b>Station Totals</b>		<b>424,500</b>	<b>417,100</b>	<b>98</b>
<b>Net Weekly Circulation (1983)</b>			<b>245,300</b>	
<b>Average Daily Circulation (1983)</b>			<b>132,400</b>	

# Indiana-Fort Wayne

## WPTA

Ch. 21

Technical Facilities: Channel No. 21 (512-518 MHz). Authorized power: 562-kw max. & 490-kw horizontal visual, 56.2-kw max. & 49-kw horizontal aural. Antenna: 740-ft. above av. terrain, 770-ft. above ground, 1582-ft. above sea level.

Latitude 41° 06' 08"  
Longitude 85° 11' 04"

Transmitter: 3401 Butler Rd.

News Services: AP, UPI, ABC, NIWS, CNN.

Satellite Earth Station: Microdyne; 7.5-meter.

Network Service: ABC.

Licensee: Pulitzer Broadcasting Co.

Studio: 3401 Butler Rd., Fort Wayne, Ind. 46808.

Mailing Address: Box 2121, Fort Wayne, Ind. 46801.

Telephone: 219-483-0584. Telex: 810-332-1549.

Ownership: Pulitzer Publishing Co., 100%. For other interests, see Group Ownership of TV Stations.

Began Operation: Sept. 28, 1957. Sale to present owner by Gannett Co. Inc. approved by FCC May 12, 1983 (Television Digest, Vol. 23:2). Merger of Combined Communications with Gannett Co. approved by FCC June 7, 1979 (Vol. 18:20, 38; 19:24). Sale to Combined by Sarkes Tarzian Inc. approved April 4, 1973 (Vol. 12:41; 13:7).

Represented (sales) by Blair Television.

Represented (legal) by Marmet & McCombs, P.C.

### Personnel:

EDWIN METCALFE, vice president & general manager.  
MARVIN GOTTLIEB, station & general sales manager.  
BILL MacDONALD, sales manager.  
BARBARA WIGHAM, dir. of programming & promotion.  
JACK MAURER, news director.  
RAY KRUEGER, chief engineer.

Highest 30 Sec. Rate: \$400.

NETWORK BASE HOURLY RATE: \$675.

Total Households: © MSI Consumer Market Data as of 1/1/83 TV Homes: TV% and Circulation © 1983 Arbitron County coverage based on Arbitron study.

Net Weekly Circulation	State County	Total Households	TV Households	%
<b>50% &amp; Over</b>	<b>INDIANA</b>			
	Adams	10,100	9,900	98
	Allen	108,800	107,200	99
	Blackford	5,600	5,500	98
	De Kalb	11,900	11,800	99
	Huntington	12,800	12,600	98
	Jay	8,400	8,200	98
	Noble	12,800	12,500	98
	Steuben	9,500	9,300	98
	Wabash	12,900	12,600	98
	Wells	9,300	9,100	98
	Whitley	9,500	9,400	99
	<b>OHIO</b>			
Defiance	13,800	13,600	99	



WPTA BPCT-790312LC Granted 6/8/79

© American Map Corp., 14244

Net Weekly Circulation	State County	Total Households	TV Households	%
<b>50% &amp; Over</b>	Mercer	12,900	12,700	98
	Paulding	7,300	7,200	99
	Van Wert	11,400	11,300	99
	Williams	13,400	13,200	98
<b>Between 25-49%</b>	<b>INDIANA</b>			
	Grant	28,300	27,700	98
	Kosciusko	22,500	22,000	98
	Lagrange	8,200	7,800	95
Miami	14,000	13,700	98	
<b>OHIO</b>	Allen	40,500	39,800	98
	Auglaize	15,300	15,000	98
	Putnam	10,600	10,400	98
<b>Between 5-24%</b>	<b>INDIANA</b>			
	Fulton	7,500	7,400	99
Randolph	11,000	10,800	98	
<b>OHIO</b>	Henry	10,200	10,100	99
<b>Station Totals</b>		<b>438,500</b>	<b>430,800</b>	<b>98</b>
<b>Net Weekly Circulation (1983)</b>			<b>279,300</b>	
<b>Average Daily Circulation (1983)</b>			<b>170,800</b>	

# Indiana--Indianapolis

## WHMB-TV

Ch. 40

Technical Facilities: Channel No. 40 (626-632 MHz). Authorized power: 2113-kw max. & 1596-kw horizontal visual, 211.3-kw max. & 159.6-kw horizontal aural. Antenna: 994-ft. above av. terrain, 1010-ft. above ground, 1845-ft. above sea level.

Latitude 39° 53' 39"  
Longitude 86° 12' 19"

Transmitter: 7701 Walnut Dr., Indianapolis.

News Service: UPI.

Satellite Earth Station: Microdyne; 7-meter.

Network Service: None, independent.

Licensee: LeSea Broadcasting Co., Box 12, South Bend, Ind. 46624.

Studio: 10511 Greenfield Ave., Noblesville, Ind.

Mailing Address: Box 50250, Indianapolis, Ind. 46250.

Telephone: 317-773-5050. TWX: 810-260-1752.

Ownership: Non-stock, non-profit organization. Officers: Lester Sumrall, pres.; Louise Sumrall, secy.; Leona Murphy, treas. Above officers are trustees for Lester Sumrall Evangelistic Assn. Inc., licensee of WHME-TV & WHME(FM), South Bend, Ind.

Began Operation: January 25, 1971. Sale to present owner by Dr. Wendell Hansen approved by FCC Aug. 15, 1972.

Represented (sales) by Spot Time Ltd.

Represented (legal) by Pepper & Corazzini.

Personnel:

LESTER SUMRALL, president.

PETER SUMRALL, general manager.

JIM SHAFFER, sales manager.

Highest One Hour Rate: \$800.

Highest 30 Sec. Rate: \$75.

Total Households: © MSI Consumer Market Data as of 1/1/83 TV Homes: TV% and Circulation © 1983 Arbitron County coverage based on Arbitron study.

Net Weekly Circulation	State County	Total Households	TV Households	%
Between 5-24%	<b>INDIANA</b>			
	Blackford	5,600	5,500	98
	Boone	13,400	13,200	99
	Clinton	11,600	11,400	98
	Decatur	8,400	8,200	98
	Delaware	45,600	45,000	99
	Grant	28,300	27,700	98
	Hamilton	30,300	29,900	99
	Hancock	15,400	15,200	99
	Hendricks	24,300	24,000	99



WHMB-TV BPCT-810722KH Granted 1/12/82

© American Map Corp., 14244

Net Weekly Circulation	State County	Total Households	TV Households	%
Between 5-24%	Henry	19,300	19,000	98
	Howard	32,200	31,700	99
	Johnson	27,400	27,200	99
	Madison	51,300	50,700	99
	Marion	291,400	287,300	99
	Miami	14,000	13,700	98
	Morgan	18,100	17,900	99
	Putnam	9,700	9,500	98
	Randolph	11,000	10,800	98
	Rush	6,800	6,700	99
Shelby	14,200	14,000	99	
Tipton	6,300	6,200	98	
Wells	9,300	9,100	98	
<b>Station Totals</b>		<b>693,900</b>	<b>683,900</b>	<b>98</b>
<b>Net Weekly Circulation (1983)</b>			<b>82,100</b>	
<b>Average Daily Circulation (1983)</b>			<b>27,500</b>	

# Indiana-Indianapolis

## WISH-TV

Ch. 8

Technical Facilities: Channel No. 8 (180-186 MHz). Authorized power: 316-kw visual, 42.7-kw aural. Antenna: 990-ft. above av. terrain, 997-ft. above ground, 1847-ft. above sea level.

Latitude 39° 45' 39"  
Longitude 86° 00' 21"

Transmitter: 553 South Post Rd. 46239.

News Services: AP, UPI, Group W Newsfeed.

Satellite Earth Station: Scientific-Atlanta; 10-meter.

Network Service: CBS.

Licensee: Indiana Broadcasting Corporation, 1950 N. Meridian St., Indianapolis, Ind. 46202.

Studio: 1950 N. Meridian St. Telephone: 317-924-4381.

Ownership: Corinthian Broadcasting Corp., 100%. For other interests, see Group Ownership of TV Stations.

Began Operation: July 1, 1954. Sale, along with WANE-TV-AM, Fort Wayne, to present owners approved by FCC Oct. 10, 1956 (Television Digest, Vol. 12:34, 41).

Represented (sales) by Petry Television Inc.

Represented (legal) by Covington & Burling.

Represented (engineering) by A. D. Ring & Associates.

Personnel:

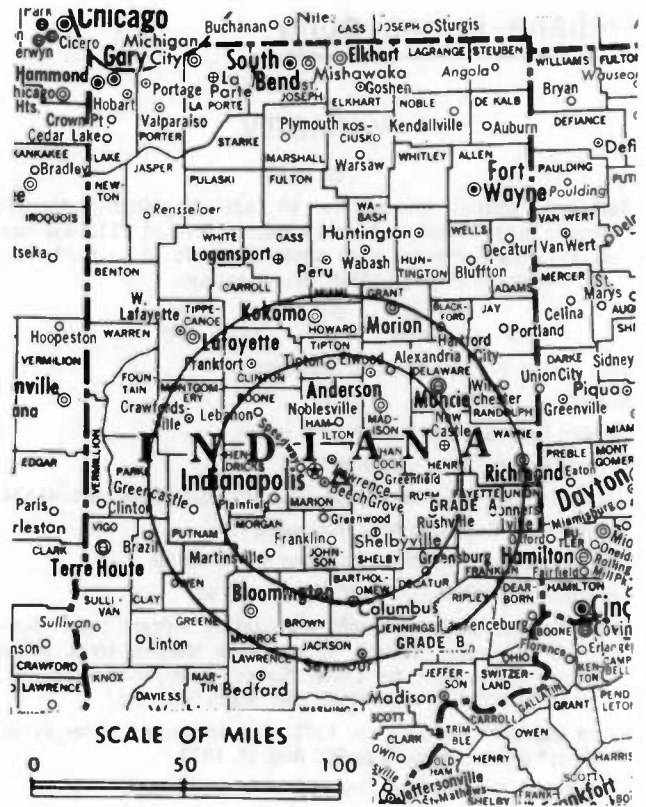
- JAMES KING, president.
- WILLIAM B. STOUGH, vice president & general manager.
- HAROLD LEWIS, treasurer.
- PAUL SALTIN, general sales manager.
- STEPHEN BARRY, national sales manager.
- JOSEPH MARCOE, local sales manager.
- KAREN MILLER, program director.
- PHIL MICHAEL, advertising & promotion manager.
- JOHN DEMSHOCK, chief engineer.
- LEE GILES, news director.

Rates: Not available.

NETWORK BASE HOURLY RATE: \$1500.

Total Households: © MSI Consumer Market Data as of 1/1/83 TV Homes: TV% and Circulation © 1983 Arbitron County coverage based on Arbitron study.

Net Weekly Circulation	State County	Total Households	TV Households	%
<b>50% &amp; Over</b>	<b>INDIANA</b>			
	Bartholomew	24,200	23,800	98
	Blackford	5,600	5,500	98
	Boone	13,400	13,200	99
	Brown	4,800	4,700	98
	Carroll	7,300	7,200	99
	Cass	15,000	14,700	98
	Clinton	11,600	11,400	98
	Decatur	8,400	8,200	98
	Delaware	45,600	45,000	99
	Fayette	10,300	10,100	98
	Grant	28,300	27,700	98
	Hamilton	30,300	29,900	99
	Hancock	15,400	15,200	99
	Hendricks	24,300	24,000	99
	Henry	19,300	19,000	98
	Howard	32,200	31,700	99
	Jackson	13,700	13,500	99
	Jennings	7,800	7,600	97
	Johnson	27,400	27,200	99
	Madison	51,300	50,700	99
Marion	291,400	287,300	99	
Miami	14,000	13,700	98	
Monroe	36,100	35,100	97	



WISH-TV BPCT-110 Granted 1/28/54

© American Map Corp., 14244

Net Weekly Circulation	State County	Total Households	TV Households	%
<b>50% &amp; Over</b>	Montgomery	13,300	13,100	98
	Morgan	18,100	17,900	99
	Owen	6,100	6,000	98
	Putnam	9,700	9,500	98
	Randolph	11,000	10,800	98
	Rush	6,800	6,700	99
	Shelby	14,200	14,000	99
	Tippecanoe	42,800	41,700	98
	Tipton	6,300	6,200	98
	Wayne	27,900	27,500	98

Net Weekly Circulation	State County	Total Households	TV Households	%
<b>Between 25-49%</b>	<b>INDIANA</b>			
	Benton	3,800	3,700	97
	Clay	9,500	9,300	98
	Jay	8,400	8,200	98
	Lawrence	16,000	15,700	98
	Union	2,400	2,300	96
Wabash	12,900	12,600	98	
White	9,300	9,100	98	

Net Weekly Circulation	State County	Total Households	TV Households	%
<b>Between 5-24%</b>	<b>ILLINOIS</b>			
	Edgar	8,600	8,400	98
	<b>INDIANA</b>			
	Fountain	7,000	6,900	99
	Franklin	6,400	6,200	97
	Greene	12,000	11,700	98
	Jefferson	11,000	10,700	98
	Orange	7,000	6,800	97
	Parke	6,200	6,100	98
	Ripley	8,500	8,300	98
Vermillion	7,200	7,100	99	
Vigo	41,100	40,400	98	
Warren	3,100	3,000	97	

Station Totals	1,074,300	1,056,300	98
Net Weekly Circulation (1983)		792,700	
Average Daily Circulation (1983)		470,600	



# Indiana--Indianapolis

**WRTV**

Ch. 6

Technical Facilities: Channel No. 6 (82-88 MHz). Authorized power: 100-kw visual, 20-kw aural. Antenna: 990-ft. above av. terrain, 1019-ft. above ground, 1849-ft. above sea level.

Latitude 39° 53' 59"  
Longitude 86° 12' 02"

Transmitter: 79th St. & Township Rd.

News Services: AP, UPI.

Satellite Earth Station: Microdyne; 7-meter.

Network Service: ABC.

Licensee: McGraw-Hill Broadcasting Co. Inc., 1330 N. Meridian St., Indianapolis, Ind. 46206.

Studio: 1330 N. Meridian St.

Telephone: 317-635-9788. TWX: 810-341-3339.

Ownership: McGraw-Hill Inc., 100%. For other interests, see Group Ownership of TV Stations.

Began Operation: May 30, 1949. Sale to present owner by Time Inc. approved by FCC March 8, 1972 (Television Digest, Vol. 12:10, 11). Previous sale by H. M. Bitner interests approved by FCC April 17, 1957. (Vol. 12:50, 51; 13:16).

Represented (sales) by Harrington, Richter & Parsons Inc.

Represented (legal) by Koteen & Naftalin.

Personnel:

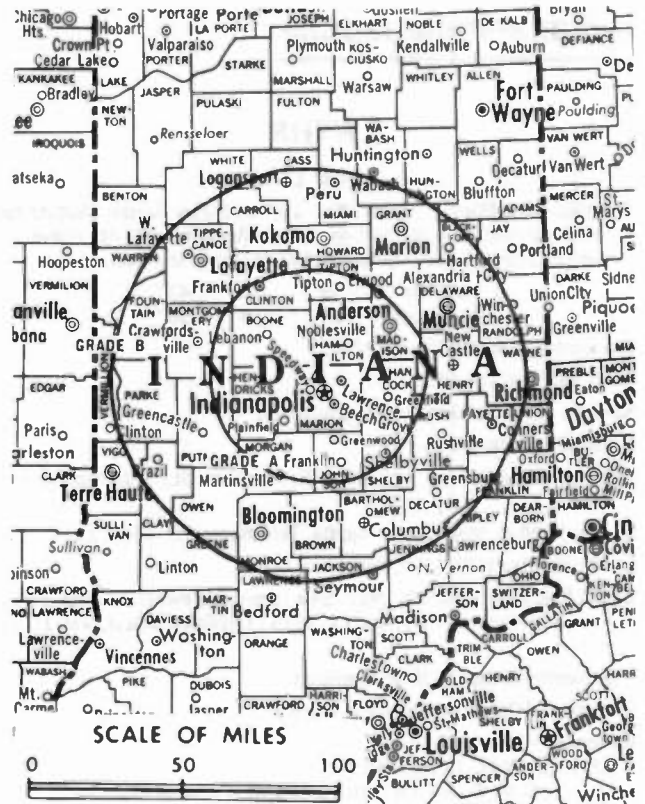
- JERRY R. CHAPMAN, vice president & general manager.
- SHARON CHALFIN, general sales manager.
- KEN LADAGE, director of program operations.
- DIANE ALEXANDER, dir. of advertising & sales promotion.
- BEVERLY MAY, director of business affairs.
- JOHN GUTON, director of engineering.
- BOB GAMBLE, director of news.
- TOM CARNEGIE, sports director.

Highest 30 Sec. Rate (Sept. 28, 1983): \$4500.

NETWORK BASE HOURLY RATE: \$1700.

Total Households: © MSI Consumer Market Data as of 1/1/83 TV Homes: TV% and Circulation © 1983 Arbitron County coverage based on Arbitron study.

Net Weekly Circulation	State County	Total Households	TV Households	%
<b>50% &amp; Over</b>	<b>INDIANA</b>			
	Bartholomew	24,200	23,800	98
	Benton	3,800	3,700	97
	Blackford	5,600	5,500	98
	Boone	13,400	13,200	99
	Brown	4,800	4,700	98
	Carroll	7,300	7,200	99
	Cass	15,000	14,700	98
	Clay	9,500	9,300	98
	Clinton	11,600	11,400	98
	Decatur	8,400	8,200	98
	Delaware	45,600	45,000	99
	Fayette	10,300	10,100	98
	Fountain	7,000	6,900	99
	Grant	28,300	27,700	98
	Hamilton	30,300	29,900	99
	Hancock	15,400	15,200	99
	Hendricks	24,300	24,000	99
	Henry	19,300	19,000	98
Howard	32,200	31,700	99	
Jennings	7,800	7,600	97	
Johnson	27,400	27,200	99	
Lawrence	16,000	15,700	98	
Madison	51,300	50,700	99	
Marion	291,400	287,300	99	
Miami	14,000	13,700	98	



WRTV BMPCT-1529 Granted 12/29/53

© American Map Corp. 14244

Net Weekly Circulation	State County	Total Households	TV Households	%
<b>50% &amp; Over</b>	Monroe	36,100	35,100	97
	Montgomery	13,300	13,100	98
	Morgan	18,100	17,900	99
	Owen	6,100	6,000	98
	Parke	6,200	6,100	98
	Putnam	9,700	9,500	98
	Randolph	11,000	10,800	98
	Rush	6,800	6,700	99
	Shelby	14,200	14,000	99
	Tippecanoe	42,800	41,700	98
	Tipton	6,300	6,200	98
Warren	3,100	3,000	97	
White	9,300	9,100	98	
<b>ILLINOIS</b>	Vermilion	36,200	35,500	98
	<b>INDIANA</b>			
	Greene	12,000	11,700	98
	Jackson	13,700	13,500	99
<b>Between 25-49%</b>	Jay	8,400	8,200	98
	Vermillion	7,200	7,100	99
	Wabash	12,900	12,600	98
	Wayne	27,900	27,500	98
<b>ILLINOIS</b>	Crawford	8,300	8,100	98
	Edgar	8,600	8,400	98
	Jasper	4,300	4,200	98
<b>INDIANA</b>	Davies	10,200	9,900	97
	Franklin	6,400	6,200	97
	Ripley	8,500	8,300	98
	Sullivan	8,200	8,000	98
	Union	2,400	2,300	96
	Vigo	41,100	40,400	98
<b>Station Totals</b>		<b>1,123,500</b>	<b>1,104,500</b>	<b>98</b>
<b>Net Weekly Circulation (1983)</b>			<b>855,700</b>	
<b>Average Daily Circulation (1983)</b>			<b>533,800</b>	



# Indiana--Indianapolis

**WTHR**

Ch. 13

Technical Facilities: Channel No. 13 (210-216 MHz). Authorized power: 295-kw visual, 29.5-kw aural. Antenna: 980-ft. above av. terrain, 1024-ft. above ground, 1847-ft. above sea level.

Latitude 39° 55' 43"  
Longitude 86° 10' 55"

Transmitter: Ditch Rd. & 96th St.

News Services: AP, UPI.

Satellite Earth Station: Harris; 8.8-meter.

Network Service: NBC.

Licensee: VideoIndiana Inc., 1000 N. Meridian St., Indianapolis, Ind. 46204.

Studio: 1000 N. Meridian St. 46204. Telephone: 317-636-1313.

Ownership: See WBNS-TV, Columbus, Ohio.

Began Operation: Oct. 30, 1957. Sale to present owner by Avco Bcstg. Corp. approved by FCC Aug. 11, 1975 (Television Digest, Vol. 15:13, 21).

Represented (sales) by Blair Television.

Represented (legal) by Crowell & Moring.

Personnel:

- GENE D'ANGELO, president.
- WILLIAM M. DUNAWAY, vice president & general manager.
- GERALD CARY, treasurer.
- WILLIAM ORR, vice president, engineering.
- RON ARENDALL, manager of engineering.
- TOM ROSE, program director.
- ROBERT L. SHIVE, general sales manager.
- LARRY LEESE, national sales manager.
- TOBIE PATE, creative services director.
- BOB CAMPBELL, news director.
- MARK DILLON, business manager.

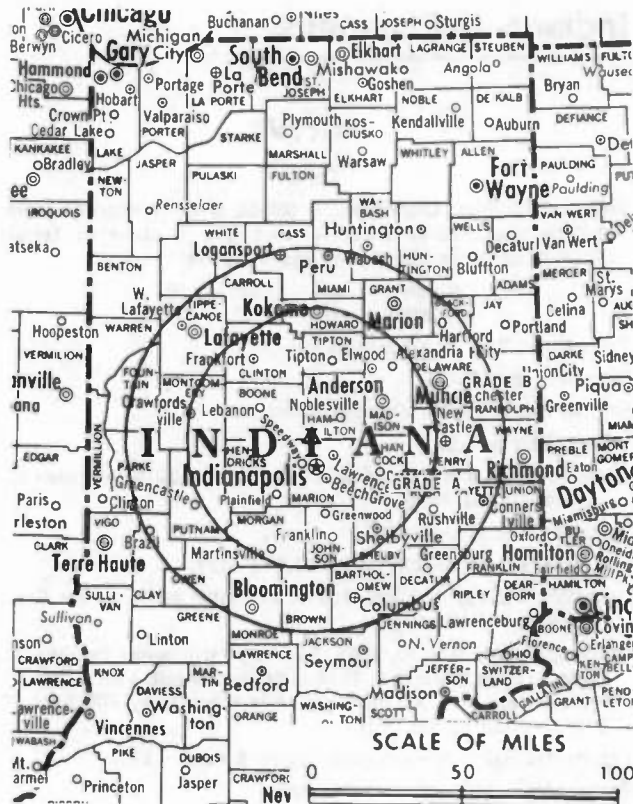
Highest One Hour Rate: \$9000.

Highest 30 Sec. Rate: Not available.

NETWORK BASE HOURLY RATE: \$1800.

Total Households: © MSI Consumer Market Data as of 1/1/83 TV Homes: TV% and Circulation © 1983 Arbitron County coverage based on Arbitron study.

Net Weekly Circulation	State County	Total Households	TV Households	%
<b>50% &amp; Over</b>	<b>INDIANA</b>			
	Bartholomew	24,200	23,800	98
	Benton	3,800	3,700	97
	Blackford	5,600	5,500	98
	Boone	13,400	13,200	99
	Brown	4,800	4,700	98
	Carroll	7,300	7,200	99
	Cass	15,000	14,700	98
	Clinton	11,600	11,400	98



WTHR BPCT-1837 Granted 3/6/57

© American Map Corp., 14244

Net Weekly Circulation	State County	Total Households	TV Households	%
<b>50% &amp; Over</b>	Decatur	8,400	8,200	98
	Delaware	45,600	45,000	99
	Fayette	10,300	10,100	98
	Fountain	7,000	6,900	99
	Grant	28,300	27,700	98
	Hamilton	30,300	29,900	99
	Hancock	15,400	15,200	99
	Hendricks	24,300	24,000	99
	Henry	19,300	19,000	98
	Howard	32,200	31,700	99
	Johnson	27,400	27,200	99
	Madison	51,300	50,700	99
	Marion	291,400	287,300	99
	Miami	14,000	13,700	98
	Monroe	36,100	35,100	97
Montgomery	13,300	13,100	98	

(Continued on page 343)

Station Totals	1,065,300	1,047,600	98
Net Weekly Circulation (1983)		799,700	
Average Daily Circulation (1983)		474,100	

## Indiana's most honored newscasts



**NewsCenter 13**  
the News Specialists

# Indiana--Bloomington-Indianapolis

## WTTV

Ch. 4

Technical Facilities: Channel No. 4 (66-72 MHz). Authorized power: 55-kw visual, 11-kw aural. Antenna: 1200-ft. above av. terrain, 1170-ft. above ground, 2038-ft. above sea level.

Latitude 39° 24' 26.5"  
Longitude 86° 08' 52.0"

Transmitter: Trafalgar, Ind.

News Services: UPI.

Satellite Earth Station: Harris, 8.8-meter; Scientific-Atlanta, 5-meter.

Network Service: None, independent.

Licensee: Teleco Indiana Inc.

Studios: South Highland and East Davis, Bloomington; 3490 Bluff Rd., Indianapolis, Ind. 46217.

Business Office: 3490 Bluff Rd., Indianapolis 46217.

Telephone: 317-787-2211. TWX: 810-341-3177.

Ownership: Teleco Inc., 100%. Harold Berry, chmn.

Began Operation: Nov. 11, 1949. Sale to present owner by Sarkes Tarzian Inc. approved by FCC May 9, 1978 (Television Digest, Vol. 17:29).

Represented (sales) by TeleRep Inc.

Represented (legal) by Hogan & Hartson.

Represented (engineering) by Jules Cohen & Associates.

Personnel:

ELMER C. SNOW, president & general manager.  
CLYDE V. DUTTON, senior v.p. & general sales manager.  
BERNARD J. SOUERS, vice president, sales.  
MICHAEL S. DAVIS, program manager.  
PAUL BOHRER, chief engineer.  
JIM LOCKWOOD, news director.  
ROBERT W. CALDWELL, production manager.  
CHUCK MARLOWE, sports director.  
CHUCK WORKMAN, public affairs director.  
JIM HAIR, operations manager.  
DICK BLAIR, manager of Bloomington operations.  
JOSEPH LOGSDON, promotion & marketing director.  
MILDRED HOLMAN, dir. of government affairs & personnel.

Highest 30 Sec. Rate: \$1600.

Total Households: © MSI Consumer Market Data as of 1/1/83 TV Homes: TV% and Circulation © 1983 Arbitron County coverage based on Arbitron study.

Net Weekly Circulation	State County	Total Households	TV Households	%
<b>50% &amp; Over</b>	<b>INDIANA</b>			
	Bartholomew	24,200	23,800	98
	Blackford	5,600	5,500	98
	Boone	13,400	13,200	99
	Brown	4,800	4,700	98
	Cass	15,000	14,700	98
	Clay	9,500	9,300	98
	Clinton	11,600	11,400	98
	Daviess	10,200	9,900	97
	Decatur	8,400	8,200	98
	Delaware	45,600	45,000	99
	Fayette	10,300	10,100	98
	Fountain	7,000	6,900	99
	Greene	12,000	11,700	98
	Hamilton	30,300	29,900	99
	Hancock	15,400	15,200	99
	Hendricks	24,300	24,000	99
	Henry	19,300	19,000	98
	Howard	32,200	31,700	99
	Jackson	13,700	13,500	99
Jefferson	11,000	10,700	98	
Jennings	7,800	7,600	97	
Johnson	27,400	27,200	99	
Lawrence	16,000	15,700	98	
Madison	51,300	50,700	99	



WTTV BPCT-5061 Granted 11/14/77

© American Map Corp., 14244

Net Weekly Circulation	State County	Total Households	TV Households	%
<b>50% &amp; Over</b>	Marion	291,400	287,300	99
	Martin	3,800	3,700	97
	Miami	14,000	13,700	98
	Monroe	36,100	35,100	97
	Montgomery	13,300	13,100	98
	Morgan	18,100	17,900	99
	Orange	7,000	6,800	97
	Owen	6,100	6,000	98
	Parke	6,200	6,100	98
	Putnam	9,700	9,500	98
	Rush	6,800	6,700	99
	Shelby	14,200	14,000	99
Tippecanoe	42,800	41,700	98	
Wayne	27,900	27,500	98	

Net Weekly Circulation	State County	Total Households	TV Households	%
<b>Between 25-49%</b>	<b>ILLINOIS</b>			
	Edgar	8,600	8,400	98
	Vermilion	36,200	35,500	98
Wabash	5,200	5,100	97	

Net Weekly Circulation	State County	Total Households	TV Households	%
<b>INDIANA</b>	Carroll	7,300	7,200	99
	Dubois	12,100	11,700	97
	Franklin	6,400	6,200	97
	Grant	28,300	27,700	98
	Jay	8,400	8,200	98
	Knox	16,000	15,700	98
	Randolph	11,000	10,800	98
	Ripley	8,500	8,300	98
	Scott	7,200	7,000	97
	Sullivan	8,200	8,000	98
	Tipton	6,300	6,200	98
	Union	2,400	2,300	96
	Vermillion	7,200	7,100	99
	Vigo	41,100	40,400	98
Wabash	12,900	12,600	98	
Warren	3,100	3,000	97	
Washington	8,000	7,800	97	
White	9,300	9,100	98	

(Continued on page 343)

Station Totals	2,028,000	1,996,500	98
Net Weekly Circulation (1983)		897,200	
Average Daily Circulation (1983)		413,600	

# Indiana--Lafayette-Kokomo

WLFI-TV

Ch. 18



EVERY-KNODEL

Technical Facilities: Channel No. 18 (494-500 MHz). Authorized power: 1490-kw max. & 631-kw horizontal visual, 298-kw max. & 126-kw horizontal aural. Antenna: 780-ft. above av. terrain, 783-ft. above ground, 1553-ft. above sea level.

Latitude 40° 23' 20"  
Longitude 86° 36' 46"

Transmitter: 600 West Rd., Ross Twp., Ind.

News Service: UPI.

Satellite Earth Station: Andrew, 10-meter; Terricom receivers.

Network Service: CBS.

Licensee: WLFI-TV Inc., 2605 Yeager Rd., West Lafayette Ind.

Studio: 2605 Yeager Rd., West Lafayette, Ind. 47906.

Mailing Address: Box 18, Lafayette, Ind. 47902.

Telephone: 317-463-3516.

Ownership: The Toledo Blade Co., 100%. Officers: Paul Block Jr., pres.; Wayne G. Current, Harold O. Davis & John J. Karl, v.p.s.; Bernard R. Baker, secy. The Toledo Blade Co. owns WLIO(TV), Lima, O.; owns & publishes newspapers in Monterey, Cal.; Red Bank, N.J.; Toledo, O. & Pittsburgh, Pa.; has multiple cable interests.

Began Operation: May 8, 1953 on Ch. 59. Transfer of TV and WASK(AM) to Rosenthal group from founder O. E. Richardson approved Feb. 20, 1957 by FCC (Television Digest, Vol. 13:4, 8). Sold to Sarkes Tarzian as Ch. 59, but left the air May 15, 1959 while sale was pending. Sale to Sarkes Tarzian by Henry Rosenthal and associates approved June 17, 1959; resumed operation on Ch. 18 Nov. 15, 1959 (Vol. 15:19, 20, 25, 46). Sale to RJN Bcstg. Inc. (Richard F. Shively) by Sarkes Tarzian Inc. approved Nov. 3, 1967. Sale to present owner by RJN Bcstg. approved by FCC Sept. 13, 1979.

Represented (sales) by Avery-Knodel.

Represented (legal) by Dow, Lohnes & Albertson.

Represented (engineering) by Jules Cohen & Associates.

Personnel:

- ROBERT FORD, general manager.
- KEN GARDNER, chief engineer.
- TOM COMBS, sales manager.
- TOM MAXEDON, news director.

Highest One Hour Rate: \$850.

Highest 30 Sec. Rate: \$300.

NETWORK BASE HOURLY RATE: \$245.

Total Households: © MSI Consumer Market Data as of 1/1/83 TV Homes: TV% and Circulation © 1983 Arbitron County coverage based on Arbitron study.



WLFI-TV BMPCT-7447 Granted 3/15/73

© American Map Corp., 14244

Net Weekly Circulation	State County	Total Households	TV Households	%
<b>50% &amp; Over</b>	<b>INDIANA</b>			
	Benton	3,800	3,700	97
	Carroll	7,300	7,200	99
	Cass	15,000	14,700	98
	Montgomery	13,300	13,100	98
	Tippecanoe	42,800	41,700	98
	Warren	3,100	3,000	97
	White	9,300	9,100	98
<b>Between 25-49%</b>	<b>INDIANA</b>			
	Clinton	11,600	11,400	98
	Fountain	7,000	6,900	99
	Howard	32,200	31,700	99
	Miami	14,000	13,700	98
<b>Between 5-24%</b>	<b>ILLINOIS</b>			
	Vermilion	36,200	35,500	98
<b>INDIANA</b>	Boone	13,400	13,200	99
	Jasper	9,000	8,800	98
	Newton	5,500	5,400	98
	Pulaski	5,000	4,800	96
	Tipton	6,300	6,200	98
	Wabash	12,900	12,600	98
<b>Station Totals</b>		<b>247,700</b>	<b>242,700</b>	<b>97</b>
<b>Net Weekly Circulation (1983)</b>			<b>103,200</b>	
<b>Average Daily Circulation (1983)</b>			<b>50,300</b>	

# Indiana-Richmond

**WKOI**

Ch. 43

Technical Facilities: Channel No. 43 (644-650 MHz). Authorized power: 2296.2-kw visual, 229.6-kw aural. Antenna: 987-ft. above av. terrain, 1003-ft. above ground, 1903-ft. above sea level.

Latitude 39° 30' 44"  
Longitude 84° 38' 09"

Transmitter: Rte. 73, Collinsville.

Satellite Earth Station: Scientific-Atlanta; 5-meter.

Network Service: None, independent.

Licensee: Trinity Bcstg. of Indiana Inc., Box 1057, Richmond, Ind. 47374.

Studio: 1702 S. 9th St., Richmond, Ind. 47374.

Telephone: 317-935-2390.

Mailing Address: Box 1057, Richmond, Ind. 47374.

Ownership: See KTVB-TV, Santa Ana-Los Angeles, Cal.

Began Operation: May 11, 1982.

Represented (legal) by May, Dunne & Gay.

Represented (engineering) by Robert A. Jones.

Personnel:

CHARLES QUINN, general manager.

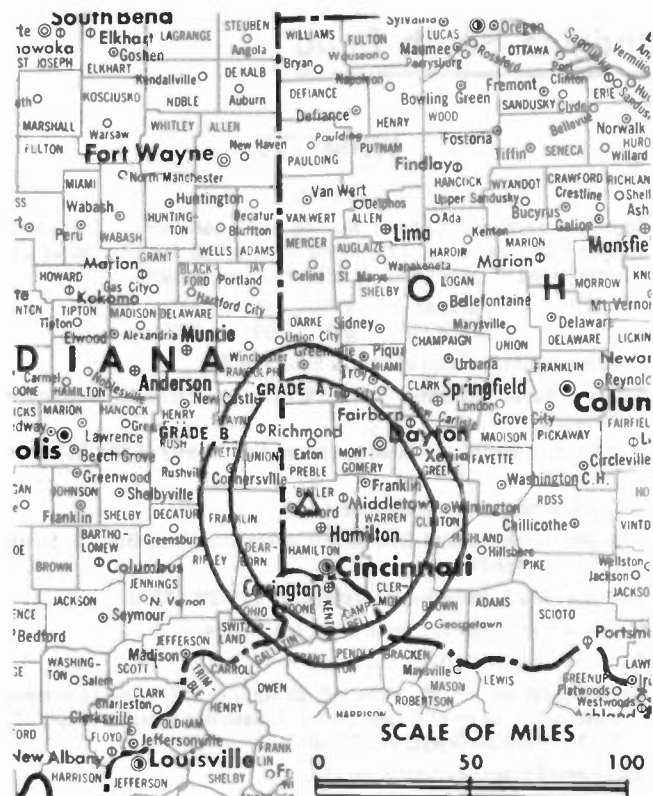
TOM YORK, production manager.

CHARLES D. WHITLATCH, chief engineer.

Rates: Not available.

Total Households: © MSI Consumer Market Data as of 1/1/83 TV Homes: TV% and Circulation © 1983 Arbitron County coverage based on Arbitron study.

Net Weekly Circulation	State County	Total Households	TV Households	%
Between 5-24%	<b>INDIANA</b>			
	Fayette	10,300	10,100	98
	Union	2,400	2,300	96
	<b>KENTUCKY</b>			
	Carroll	3,400	3,400	100
<b>Station Totals</b>		<b>16,100</b>	<b>15,800</b>	<b>98</b>
<b>Net Weekly Circulation (1983)</b>			<b>11,600</b>	
<b>Average Daily Circulation (1983)</b>			<b>5,000</b>	



WKOI: BPCT-5228 Granted 5/19/80

© American Map Corp., 14244

## BLACKBURN & COMPANY, INC.

**RADIO • TV • CATV • NEWSPAPER BROKERS  
NEGOTIATIONS • FINANCING • APPRAISALS**

<b>CHICAGO</b>	333 N. Michigan Ave., 60601	(312) 346-6460
<b>WASHINGTON, D.C.</b>	1111 19th St., N.W., 20036	(202) 331-9270
<b>ATLANTA</b>	400 Colony Sq., #1004, 30361	(404) 892-4655
<b>BEVERLY HILLS</b>	9465 Wilshire Blvd., 90212	(213) 274-8151

# Indiana-South Bend

## WHME-TV

Ch. 46

Technical Facilities: Channel No. 46 (662-668 MHz). Authorized power: 891-kw visual, 178-kw aural. Antenna: 1000-ft. above av. terrain, 982-ft. above ground, 1828-ft. above sea level.

Latitude 41° 35' 43"  
Longitude 86° 09' 38"

Transmitter: Intersection of Fern & Roosevelt Rd.

Satellite Earth Stations: Harris, 9.2-meter; Harris & Microdyne receivers.

Map Note: Contours calculated by revised Sec. 73.699 of FCC Rules not available.

Network Service: None, independent.

Licensee: Lester Sumrall Evangelistic Association Inc., Box 12, South Bend, Ind. 46624.

Studio: 61300 S. Ironwood Rd. Telephone: 219-291-8200.

Mailing Address: Box 12, South Bend, Ind. 46624.

Ownership: See WHMB-TV, Indianapolis.

Began Operation: July 25, 1974; left air April 6, 1976. Sale to present owner approved by FCC June 10, 1977. Resumed operation Sept. 10, 1977 (Television Digest, Vol. 17:38).

Represented (sales) by Spot Time Ltd.

Represented (legal) by Pepper & Corazzini.

Personnel:

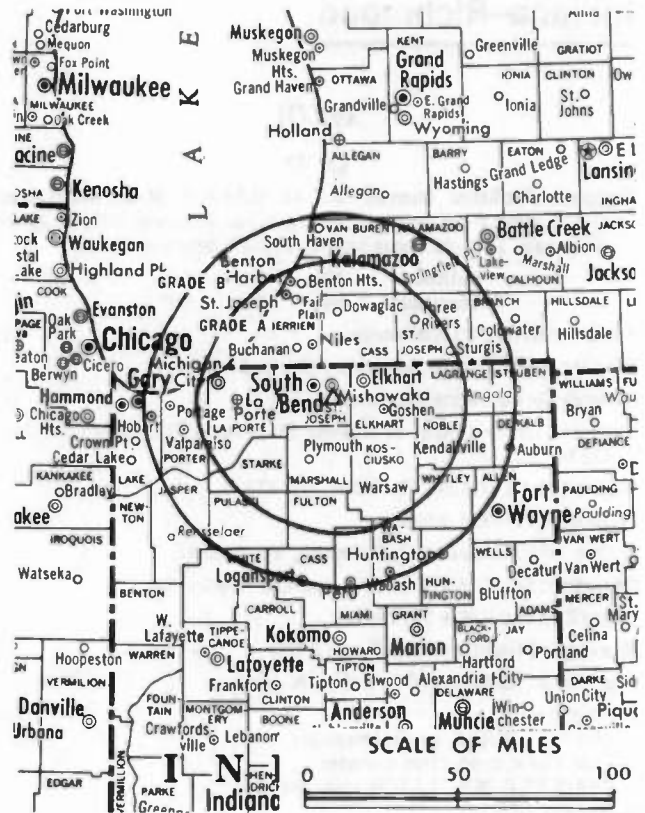
LESTER SUMRALL, president.

PETE SUMRALL, general manager.

Highest 30 Sec. Rate (May 1, 1982): \$60.

Total Households: © MSI Consumer Market Data as of 1/1/83 TV Homes: TV% and Circulation © 1983 Arbitron County coverage based on Arbitron study.

Net Weekly Circulation	State County	Total Households	TV Households	%
Between 25-49%	<b>INDIANA</b>			
	Elkhart	50,200	49,000	98
	Kosciusko	22,500	22,000	98
	Marshall	14,400	14,100	98
Between 5-24%	<b>INDIANA</b>			
	Cass	15,000	14,700	98
	De Kalb	11,900	11,800	99
	Fulton	7,500	7,400	99
	Lagrange	8,200	7,800	95
La Porte	38,700	38,300	99	



WHME-TV BMPCT-7479 Granted 7/25/73

© American Map Corp., 14244

Net Weekly Circulation	State County	Total Households	TV Households	%
Between 5-24%	Noble	12,800	12,500	98
	Pulaski	5,000	4,800	96
	St Joseph	88,500	87,300	99
	Starke	7,900	7,700	97
	Steuben	9,500	9,300	98
	Wabash	12,900	12,600	98
	Wells	9,300	9,100	98
<b>MICHIGAN</b>	Berrien	62,500	61,400	98
	Cass	18,200	17,900	98
	St Joseph	21,000	20,700	99
<b>Station Totals</b>		<b>416,000</b>	<b>408,400</b>	<b>98</b>
<b>Net Weekly Circulation (1983)</b>			<b>79,600</b>	
<b>Average Daily Circulation (1983)</b>			<b>27,200</b>	



# Indiana-South Bend

## WNDU-TV

Ch. 16

Technical Facilities: Channel No. 16 (482-488 MHz). Authorized power: 3770-kw max. & 1955-kw horizontal visual, 754-kw max. & 390-kw horizontal aural. Antenna: 1069-ft. above av. terrain, 1068-ft. above ground, 1913-ft. above sea level.

Latitude 41° 36' 20.0"  
Longitude 86° 12' 44.5"

Transmitter: Ironwood & Kern Rds.

AM Affiliate: WNDU, 1-kw (0.25-kw N), 1490 kHz (ABC).

FM Affiliate: WNDU-FM, 12-kw, 92.9 MHz (No. 225), 880-ft.

News Services: AP, NBC.

Satellite Earth Stations: Transmit/recv, Satcom Technologies, 9.2-meter; Scientific-Atlanta; receive only Doug Industries, 4-meter; Gardiner receivers.

Network Service: NBC.

Licensee: Michiana Telecasting Corp., Box 1616, South Bend, Ind.

Mailing Address: Box 1616, South Bend, Ind. 46634.

Shipping Address: 54516 Business U.S. 31 N., South Bend 46637.

Telephone: 219-239-1616.

Ownership: Michiana Telecasting Corp., 100%. Rev. Theodore M. Hesburgh, C.S.C., chmn. (president of U. of Notre Dame); Rev. Edmund P. Joyce, C.S.C., secy.-treas.

Began Operation: July 15, 1955.

Represented (Sales) by Adam Young Inc.

Represented (legal) by Dempsey & Koplovitz.

Represented (engineering) by A. D. Ring & Associates.

### Personnel:

- BAZIL O'HAGAN, president & general manager.
- DAVID L. O'SHEA, sales manager.
- PAUL E. WALTON JR., dir. of program operations.
- BILL SIMINSKI, production manager.
- GREGORY J. GICZI, promotion manager.
- HARRY KEVORKIAN, dir. of telecommunications & broadcast standards.
- MIKE COLLINS, director of news & sports.
- RUSS SUMMERVILLE, chief engineer.

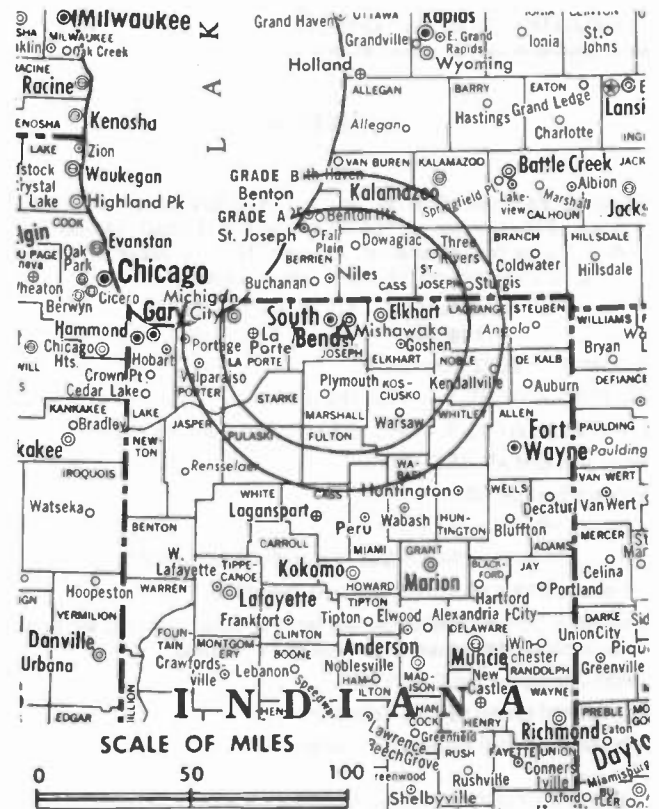
Highest One Hour Rate (Jan. 17, 1983): \$1800.

Highest 30 Sec. Rate (Jan. 17, 1983): \$600.

NETWORK BASE HOURLY RATE: \$825.

Total Households: © MSI Consumer Market Data as of 1/1/83 TV Homes: TV% and Circulation © 1983 Arbitron County coverage based on Arbitron study.

Net Weekly Circulation	State County	Total Households	TV Households	%
50% & Over	<b>INDIANA</b>			
	Elkhart	50,200	49,000	98
	Fulton	7,500	7,400	99
	Kosciusko	22,500	22,000	98
	Lagrange	8,200	7,800	95
	Marshall	14,400	14,100	98
	Noble	12,800	12,500	98
	Pulaski	5,000	4,800	96
	St Joseph	88,500	87,300	99



WNDU-TV BPCT-4222 Granted 12/10/69

© American Map Corp., 14244

Net Weekly Circulation	State County	Total Households	TV Households	%
50% & Over	Starke	7,900	7,700	97
	<b>MICHIGAN</b>			
	Berrien	62,500	61,400	98
	Cass	18,200	17,900	98
	St Joseph	21,000	20,700	99
Between 25-49%	<b>INDIANA</b>			
	Cass	15,000	14,700	98
	La Porte	38,700	38,300	99
	Miami	14,000	13,700	98
	Steuben	9,500	9,300	98
	Wabash	12,900	12,600	98
White	9,300	9,100	98	
Between 5-24%	<b>MICHIGAN</b>			
	Branch	14,900	14,700	99
Between 5-24%	<b>INDIANA</b>			
	Carroll	7,300	7,200	99
	De Kalb	11,900	11,800	99
	Jasper	9,000	8,800	98
	Porter	43,100	42,500	99
Between 5-24%	<b>MICHIGAN</b>			
	Van Buren	24,800	24,500	99
Station Totals		538,600	529,200	98
Net Weekly Circulation (1983)			344,600	
Average Daily Circulation (1983)			208,400	



# Indiana-South Bend

## WSBT-TV

Ch. 22

Technical Facilities: Channel No. 22 (518-524 MHz). Authorized power: 2175-kw max. & 586.53-kw horizontal visual, 435-kw max. & 117.3-kw horizontal aural. Antenna: 1070-ft. above av. terrain, 1048-ft. above ground, 1917.5-ft. above sea level.

Latitude 41° 37' 00"  
Longitude 86° 13' 01"

Transmitter: 60351 Ironwood Rd.

AM Affiliate: WSBT, 5-kw, 960 kHz (CBS).

FM Affiliate: WTHQ, 9.4-kw, 101.5 MHz (No. 268), 967-ft.

News Services: AP, CBS, NIWS.

Network Service: CBS.

Licensee: WSBT Inc.

Studio: 300 West Jefferson Blvd., South Bend, Ind. 46601.

Telephone: 219-233-3141. TWX: 810-299-2500.

Ownership: Schurz Communications Inc. For other interests, see Group Ownership & Newspaper Ownership of TV Stations.

Began Operation: Dec. 21, 1952.

Represented (sales) by Katz Television.

Represented (legal) by Hogan & Hartson.

### Personnel:

E. BERRY SMITH, president & general manager.  
NORBERT J. GASSENSMITH, v.p., program director & film buyer.  
JAMES D. FREEMAN, v.p., assistant general manager.  
JERRY BLECK, v.p. & national sales manager.  
KENNETH BIGGINS, business manager.  
RODERICK S. JOHNSON, community affairs director.  
ROBERT W. BELL, chief engineer.  
JUSTIN R. MEACHAM, director of creative services.  
ROBERT B. WILLIAMS, promotion manager.  
ROLAND KELLY, news director.  
JULIUS DECOCQ, production manager.

Highest One Hour Rate: \$1700.

Highest 30 Sec. Rate: \$700.

NETWORK BASE HOURLY RATE: \$706.

Total Households: © MSI Consumer Market Data as of 1/1/83 TV Homes: TV% and Circulation © 1983 Arbitron County coverage based on Arbitron study.

Net Weekly Circulation	State County	Total Households	TV Households	%
50% & Over	<b>INDIANA</b>			
	Elkhart	50,200	49,000	98
	Fulton	7,500	7,400	99
	Kosciusko	22,500	22,000	98
	Lagrange	8,200	7,800	95
	Marshall	14,400	14,100	98
	Pulaski	5,000	4,800	96
	St Joseph	88,500	87,300	99
	Starke	7,900	7,700	97
	<b>MICHIGAN</b>			
Berrien	62,500	61,400	98	



WSBT-TV BPCT-3748 Granted 8/17/66

© American Map Corp., 14244

Net Weekly Circulation	State County	Total Households	TV Households	%
50% & Over	Cass	18,200	17,900	98
	St Joseph	21,000	20,700	99
Between 25-49%	<b>INDIANA</b>			
	La Porte	38,700	38,300	99
	Miami	14,000	13,700	98
	Noble	12,800	12,500	98
Between 5-24%	<b>INDIANA</b>			
	Cass	15,000	14,700	98
	Jasper	9,000	8,800	98
	Porter	43,100	42,500	99
	Steuben	9,500	9,300	98
	Wabash	12,900	12,600	98
	White	9,300	9,100	98
	Whitley	9,500	9,400	99
	<b>MICHIGAN</b>			
	Branch	14,900	14,700	99
Kalamazoo	79,400	78,300	99	
Van Buren	24,800	24,500	99	
<b>Station Totals</b>		<b>598,800</b>	<b>588,500</b>	<b>98</b>
<b>Net Weekly Circulation (1983)</b>			<b>333,700</b>	
<b>Average Daily Circulation (1983)</b>			<b>202,500</b>	

# Indiana-Elkhart-South Bend

**WSJV**

Ch. 28

Technical Facilities: Channel No. 28 (554-560 MHz). Authorized power: 1510-kw max. & 410-kw horizontal visual, 274-kw max. & 75-kw horizontal aural. Antenna: 1090-ft. above av. terrain, 1044-ft. above ground, 1914-ft. above sea level.

Latitude 41° 36' 58"  
Longitude 86° 11' 38"

Transmitter: Grass Rd., 3-mi. SW of Mishawaka, Ind.

News Services: AP, ABC.

Satellite Earth Stations: ADM; 5-meter; Pinzone receivers.

Network Service: ABC.

Licensee: WSJV-TV Inc., 58096 County Rd. 7 South, Elkhart.

Mailing Address: Box 1646, Elkhart, Ind. 46515.

Studio: 58096 County Rd. 7 South, Elkhart 46517.

Telephones: 219-293-8616, Elkhart; 219-674-5106, South Bend.

TWX: 810-294-2242.

Ownership: Quincy Newspapers, 100%. For other interests, see WGEM-TV, Quincy, Ill.

Began Operation: March 15, 1954. Sale to present owner by Truth Publishing Co. (John F. Dille Jr., et al.) approved by FCC March 31, 1975.

Represented (sales) by Blair Television.

Represented (legal) by Wilkinson, Barker, Knauer & Quinn.

Represented (engineering) by Lohnes & Culver.

Personnel:

DON E. FULLER, vice president & general manager.

JOHN HART, general sales manager.

MARTHA SIMS, program director.

WAYNE LOVELY, chief engineer.

PAM YODER, computer operations manager.

RALPH OAKLEY, assistant station manager.

KEVIN SARGENT, operations manager.

DAN FRENCH, news director.

PAM LAMB, community affairs/continuity director.

Highest One Hour Rate: \$1850.

Highest 30 Sec. Rate: \$425.

NETWORK BASE HOURLY RATE: \$700.

Total Households: © MSI Consumer Market Data as of 1/1/83 TV Homes: TV% and Circulation © 1983 Arbitron County coverage based on Arbitron study.

Net Weekly Circulation	State County	Total Households	TV Households	%
<b>50% &amp; Over</b>	<b>INDIANA</b>			
	Elkhart	50,200	49,000	98
	Fulton	7,500	7,400	99
	Kosciusko	22,500	22,000	98
	Lagrange	8,200	7,800	95
	La Porte	38,700	38,300	99
	Marshall	14,400	14,100	98
	Pulaski	5,000	4,800	96



wsjv BPCT-4494 Granted 5/17/72

© American Map Corp., 14244

Net Weekly Circulation	State County	Total Households	TV Households	%	
<b>50% &amp; Over</b>	St Joseph	88,500	87,300	99	
	Starke	7,900	7,700	97	
<b>MICHIGAN</b>					
<b>Between 25-49%</b>	Berrien	62,500	61,400	98	
	Cass	18,200	17,900	98	
	St Joseph	21,000	20,700	99	
	<b>INDIANA</b>				
<b>Between 5-24%</b>	<b>INDIANA</b>				
	Noble	12,800	12,500	98	
	<b>INDIANA</b>				
	Cass	15,000	14,700	98	
	De Kalb	11,900	11,800	99	
	Miami	14,000	13,700	98	
	Porter	43,100	42,500	99	
	Steuben	9,500	9,300	98	
	Wabash	12,900	12,600	98	
	White	9,300	9,100	98	
Whitley	9,500	9,400	99		
<b>MICHIGAN</b>					
<b>Between 5-24%</b>	Branch	14,900	14,700	99	
	Van Buren	24,800	24,500	99	
<b>Station Totals</b>		<b>522,300</b>	<b>513,200</b>	<b>98</b>	
<b>Net Weekly Circulation (1983)</b>			<b>307,800</b>		
<b>Average Daily Circulation (1983)</b>			<b>176,200</b>		

# Indiana--Terre Haute

## WBAK-TV

Ch. 38

Technical Facilities: Channel No. 38 (614-620 MHz). Authorized power: 2140-kw visual, 214-kw aural. Antenna: 980-ft. above av. terrain, 1004-ft. above ground, 1549-ft. above sea level.

Latitude 39° 13' 58"  
Longitude 87° 23' 49"

Transmitter: W side of Hwy. 41, 1.3-mi. SW of Farmersburg, Ind.

Satellite Earth Station: ADM, 4.2-meter; Drake receivers.

Network Service: ABC.

Licensee: Terre Haute Independent Bcstrs. Inc., Box 719, Terre Haute, Ind. 47808.

Studio: 2nd & Poplar St., Terre Haute.

Mailing Address: Box 719, Terre Haute, Ind. 47808.

Telephone: 812-238-1515. TWX: 810-356-2131.

Ownership: Bahakel Communications Ltd., 100%. For other interests, see Group Ownership of TV Stations.

Began Operation: April 3, 1973. Sale to present owner by John M. House, et al., approved by FCC Feb. 28, 1977.

Represented (sales) by Seltel Inc.

### Personnel:

CY N. BAHAKEL, president.  
CARL BRUCE, general manager.  
DAVID PIERCE, chief engineer.

Highest One Hour Rate: \$960.

Highest 30 Sec. Rate: \$450.

NETWORK BASE HOURLY RATE: \$175.

Total Households: © MSI Consumer Market Data as of 1/1/83 TV Homes: TV% and Circulation © 1983 Arbitron County coverage based on Arbitron study.

Net Weekly Circulation	State County	Total Households	TV Households	%
50% & Over	<b>ILLINOIS</b>			
	Clark	6,200	6,600	97
	Crawford	8,300	8,100	98
	Cumberland	4,300	4,200	98
	Edgar	8,600	8,400	98
	Jasper	4,300	4,200	98
Between 25-49%	<b>INDIANA</b>			
	Sullivan	8,200	8,000	98
	Vermillion	7,200	7,100	99
	Vigo	41,100	40,400	98
	<b>ILLINOIS</b>			
	Effingham	11,500	11,100	96
<b>INDIANA</b>				
Clay	9,500	9,300	98	



Net Weekly Circulation	State County	Total Households	TV Households	%
Between 25-49%	<b>INDIANA</b>			
	Daviess	10,200	9,900	97
	Greene	12,000	11,700	98
	Knox	16,000	15,700	98
Parke	6,200	6,100	98	
Between 5-24%	<b>ILLINOIS</b>			
	Coles	19,800	19,400	98
	Lawrence	6,800	6,600	97
	Richland	7,000	6,800	97
	Vermillion	36,200	35,500	98
<b>INDIANA</b>	Fountain	7,000	6,900	99
	Martin	3,800	3,700	97
	Montgomery	13,300	13,100	98
	Pike	5,300	5,100	96
	Putnam	9,700	9,500	98
	<b>Station Totals</b>		263,100	257,400
<b>Net Weekly Circulation (1983)</b>			106,300	
<b>Average Daily Circulation (1983)</b>			46,000	

# Indiana--Terre Haute

## WTHI-TV

Ch. 10

Technical Facilities: Channel No. 10 (192-198 MHz). Authorized power: 316-kw visual, 31.6-kw aural. Antenna: 960-ft. above av. terrain, 990-ft. above ground, 1546-ft. above sea level.

Latitude 39° 14' 36"  
Longitude 87° 23' 07"

Transmitter: E of U.S. 41 & 150, 0.34-mi. S of Farmersburg, Ind.

AM Affiliate: WTHI, 5-kw (1-kw night), 1480 kHz (NBC).

FM Affiliate: WTHI-FM, 20-kw, 99.9 MHz (No. 260), 420-ft.

News Services: AP, CBS.

Network Service: CBS.

Licensee: Wabash Valley Bcstg. Corp., 918 Ohio St., Terre Haute 47808.

Studio: 918 Ohio St., Terre Haute, Ind. 47808.

Telephone: 812-232-9481. TWX: 810-356-2137.

Ownership: Mary Fendrich Hulman, executrix, 60.5%; J. R. Cloutier, 23%; Henry P. Smith, 4%; Grace Hulman Descendants Trust, 12.5%. Wabash Valley also owns WKJG-TV, Fort Wayne, Ind.

Began Operation: July 22, 1954.

Represented (sales) by Katz Television.

Represented (legal) by Haley, Bader & Potts.

Represented (engineering) by Cohen & Dippell.

Personnel:

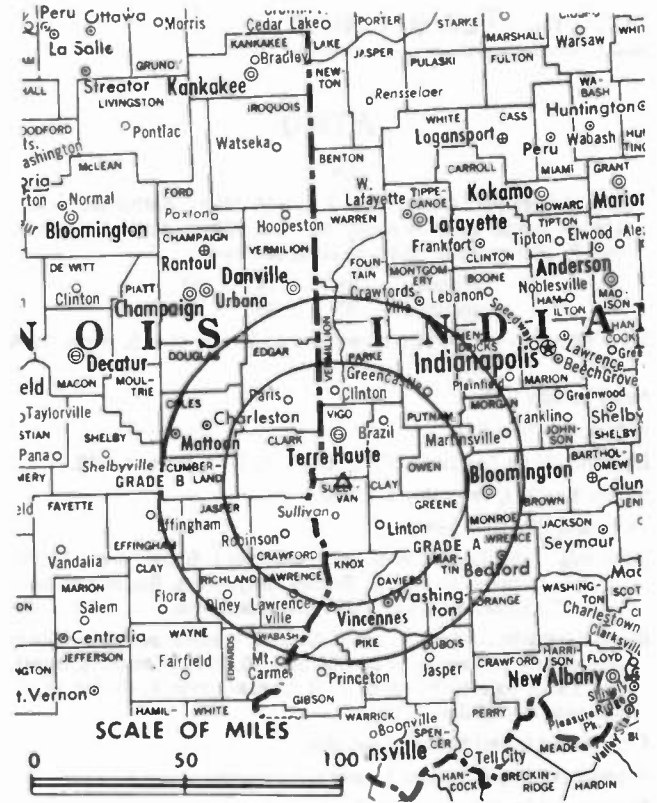
J. R. CLOUTIER, exec. vice president & treasurer.  
RUSS ARNOLD, vice president & general manager.  
DAVID BAILEY, general sales manager.  
LOU FROEB, personnel & public relations director.

Highest 30 Sec. Rate: \$400.

NETWORK BASE HOURLY RATE: \$1700.

Total Households: © MSI Consumer Market Data as of 1/1/83 TV Homes: TV% and Circulation © 1983 Arbitron County coverage based on Arbitron study.

Net Weekly Circulation	State County	Total Households	TV Households	%
50% & Over	<b>ILLINOIS</b>			
	Clark	6,800	6,600	97
	Clay	6,100	5,800	96
	Coles	19,800	19,400	98
	Crawford	8,300	8,100	98
	Cumberland	4,300	4,200	98
	Edgar	8,600	8,400	98
	Effingham	11,500	11,100	96
	Jasper	4,300	4,200	98
	Lawrence	6,800	6,600	97
	Richland	7,000	6,800	97
	<b>INDIANA</b>			
	Clay	9,500	9,300	98
Daviess	10,200	9,900	97	
Fountain	7,000	6,900	99	
Greene	12,000	11,700	98	
Knox	16,000	15,700	98	
Martin	3,800	3,700	97	
Monroe	36,100	35,100	97	
Owen	6,100	6,000	98	
Parke	6,200	6,100	98	
Sullivan	8,200	8,000	98	



WTHI-TV BPCT-3289 Granted 6/18/64

© American Map Corp., 14244

Net Weekly Circulation	State County	Total Households	TV Households	%
50% & Over	Vermillion	7,200	7,100	99
	Vigo	41,100	40,400	98
Between 25-49%	<b>ILLINOIS</b>			
	Vermillion	36,200	35,500	98
	<b>INDIANA</b>			
	Dubois	12,100	11,700	97
Lawrence	16,000	15,700	98	
Pike	5,300	5,100	96	
Putnam	9,700	9,500	98	
Between 5-24%	<b>ILLINOIS</b>			
	Douglas	7,500	7,400	99
	Edwards	3,400	3,300	97
	Fayette	8,300	8,000	97
	Shelby	9,000	8,700	97
	Wabash	5,200	5,100	97
	Wayne	7,300	6,900	95
	<b>INDIANA</b>			
	Benton	3,800	3,700	97
	Brown	4,800	4,700	98
Carroll	7,300	7,200	99	
Gibson	12,700	12,400	98	
Montgomery	13,300	13,100	98	
Morgan	18,100	17,900	99	
Orange	7,000	6,800	97	
Warren	3,100	3,000	97	
<b>Station Totals</b>		<b>437,000</b>	<b>426,800</b>	<b>97</b>
<b>Net Weekly Circulation (1983)</b>				<b>239,200</b>
<b>Average Daily Circulation (1983)</b>				<b>144,300</b>

# Indiana--Terre Haute

## WTWO

Ch. 2

Technical Facilities: Channel No. 2 (54-60 MHz). Authorized power: 100-kw visual, 19.5-kw aural. Antenna: 950-ft. above av. terrain, 994-ft. above ground, 1544-ft. above sea level.

Latitude 39° 14' 33"  
Longitude 87° 23' 29"

Transmitter: 1-mi. SW of Farmersburg on W side of U.S. Hwys. 41 & 150.

News Service: UPI.

Network Service: NBC.

Licensee: Illiana Telecasting Corp., Box 299, Terre Haute 47808.

Studio: Box 299, Terre Haute 47808.

Telephone: 812-232-9504.

Ownership: Fabri Development Corp. Malcolm I. Glazer, pres.; 100%; John T. Gelder, v.p.; Carl E. Brasley, secy.-treas. Glazer also owns WRBL(TV), Columbus, Ga.; KQTV, St. Joseph, Mo.

Began Operation: Sept. 1, 1965. Sale to present owner by Booth Newspapers Inc. approved by FCC July 18, 1975 (Television Digest, Vol. 15:9). Sale to Booth by J. R. Livesay, John T. Gelder, et al., approved by FCC Jan. 6, 1971.

Represented (sales) by Blair Television.

Represented (legal) by Dow, Lohnes & Albertson.

Represented (engineering) by Lohnes & Culver.

Personnel:

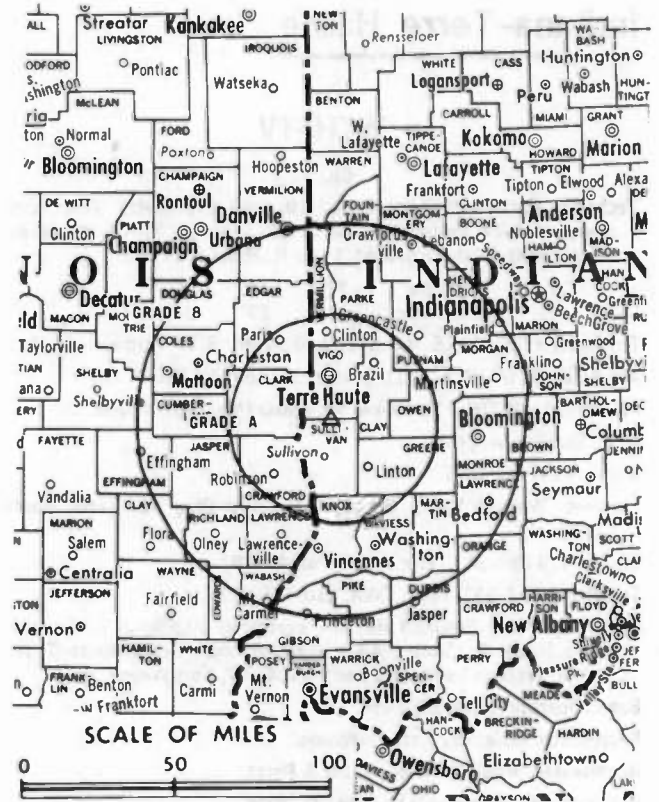
JOHN T. GELDER JR., exec. vice president & general manager.  
ROBERT B. BEALL, asst. gen. manager & sales manager.  
STEVE POEZANAC, operations director.  
MARK ALLEN, manager of news & public affairs.  
ARDEN RAMSEY, chief engineer.

Highest 30 Sec. Rate: \$350.

NETWORK BASE HOURLY RATE: \$1400.

Total Households: © MSI Consumer Market Data as of 1/1/83 TV Homes: TV% and Circulation © 1983 Arbitron County coverage based on Arbitron study.

Net Weekly Circulation	State County	Total Households	TV Households	%
<b>50% &amp; Over</b>	<b>ILLINOIS</b>			
	Clark	6,800	6,600	97
	Clay	6,100	5,800	96
	Coles	19,800	19,400	98
	Crawford	8,300	8,100	98
	Cumberland	4,300	4,200	98
	Edgar	8,600	8,400	98
	Effingham	11,500	11,100	96
	Jasper	4,300	4,200	98
	Lawrence	6,800	6,600	97
	Richland	7,000	6,800	97
	<b>INDIANA</b>			
	Clay	9,500	9,300	98
	Daviess	10,200	9,900	97
Fountain	7,000	6,900	99	
Greene	12,000	11,700	98	
Knox	16,000	15,700	98	
Martin	3,800	3,700	97	
Monroe	36,100	35,100	97	
Owen	6,100	6,000	98	
Parke	6,200	6,100	98	



WTWO BNPCT-6077 Granted 4/2/65

© American Map Corp., 14244

Net Weekly Circulation	State County	Total Households	TV Households	%
<b>50% &amp; Over</b>	Sullivan	8,200	8,000	98
	Vermillion	7,200	7,100	99
	Vigo	41,100	40,400	98
<b>Between 25-49%</b>	<b>ILLINOIS</b>			
	Vermillion	36,200	35,500	98
	<b>INDIANA</b>			
	Lawrence	16,000	15,700	98
Montgomery	13,300	13,100	98	
Pike	5,300	5,100	96	
Putnam	9,700	9,500	98	
<b>Between 5-24%</b>	<b>ILLINOIS</b>			
	Douglas	7,500	7,400	99
	Montgomery	12,300	12,000	98
	Wabash	5,200	5,100	97
	White	7,300	6,900	95
<b>INDIANA</b>				
Benton	3,800	3,700	97	
Brown	4,800	4,700	98	
Dubois	12,100	11,700	97	
Gibson	12,700	12,400	98	
Morgan	18,100	17,900	99	
Orange	7,000	6,800	97	
Warren	3,100	3,000	97	
<b>Station Totals</b>		<b>421,300</b>	<b>411,600</b>	<b>97</b>
<b>Net Weekly Circulation (1983)</b>			<b>234,400</b>	
<b>Average Daily Circulation (1983)</b>			<b>142,100</b>	



# Indiana

## WTTH, Indianapolis (Arbitron Data Continued)


Net Weekly Circulation	State County	Total Households	TV Households	%
INDIANA—(Continued)				
50% & Over	Morgan	18,100	17,900	99
	Owen	6,100	6,000	98
	Putnam	9,700	9,500	98
	Randolph	11,000	10,800	98
	Rush	6,800	6,700	99
	Shelby	14,200	14,000	99
	Tippecanoe	42,800	41,700	98
	Tipton	6,300	6,200	98
	Warren	3,100	3,000	97
	White	9,300	9,100	98
INDIANA				
Between 25-49%	Clay	9,500	9,300	98
	Jackson	13,700	13,500	99
	Jay	8,400	8,200	98
	Jennings	7,800	7,600	97
	Lawrence	16,000	15,700	98
	Parke	6,200	6,100	98
	Wabash	12,900	12,600	98
	Wayne	27,900	27,500	98
ILLINOIS				
Between 5-24%	Edgar	8,600	8,400	98
INDIANA				
	Franklin	6,400	6,200	97
	Greene	12,000	11,700	98
	Jasper	9,000	8,800	98
	Ripley	8,500	8,300	98
	Union	2,400	2,300	96
	Vermillion	7,200	7,100	99
	Vigo	41,100	40,400	98

## WTTV, Bloomington-Indianapolis (Arbitron Data Continued)

Net Weekly Circulation	State County	Total Households	TV Households	%
KENTUCKY				
Between 25-49%	Carroll	3,400	3,400	100
ILLINOIS				
Between 5-24%	Crawford	8,300	8,100	98
	Edwards	3,400	3,300	97
	Jasper	4,300	4,200	98
	Lawrence	6,800	6,600	97
INDIANA				
	Adams	10,100	9,900	98
	Allen	108,800	107,200	99
	Benton	3,800	3,700	97
	Clark	32,800	32,300	98
	Crawford	3,600	3,400	96
	Dearborn	12,200	12,000	98
	Floyd	22,400	22,100	99
	Gibson	12,700	12,400	98
	Kosciusko	22,500	22,000	98
	Pike	5,300	5,100	96
	Warrick	15,100	14,800	98
	Wells	9,300	9,100	98
KENTUCKY				
	Daviess	31,900	31,600	99
	Owen	3,500	3,400	97
	Trimble	2,400	2,400	100
OHIO				
	Butler	93,100	92,000	99
	Clark	54,400	53,800	99
	Greene	45,100	44,600	99
	Licking	44,400	43,900	99
	Montgomery	215,900	213,800	99
	Warren	33,900	33,500	99
WEST VIRGINIA				
	Cabell	41,200	40,900	99

## Television Digest with Consumer Electronics

Since 1945, **Television Digest** has covered trends and developments of every phase of the broadcast and consumer electronics industries. In time-saving newsletter style—mailed first class every Saturday—no words are wasted to report precisely and concisely what's new and what's important each week in TV/CATV/Consumer Electronics and allied fields. **You're first on the scene with Television Digest.**

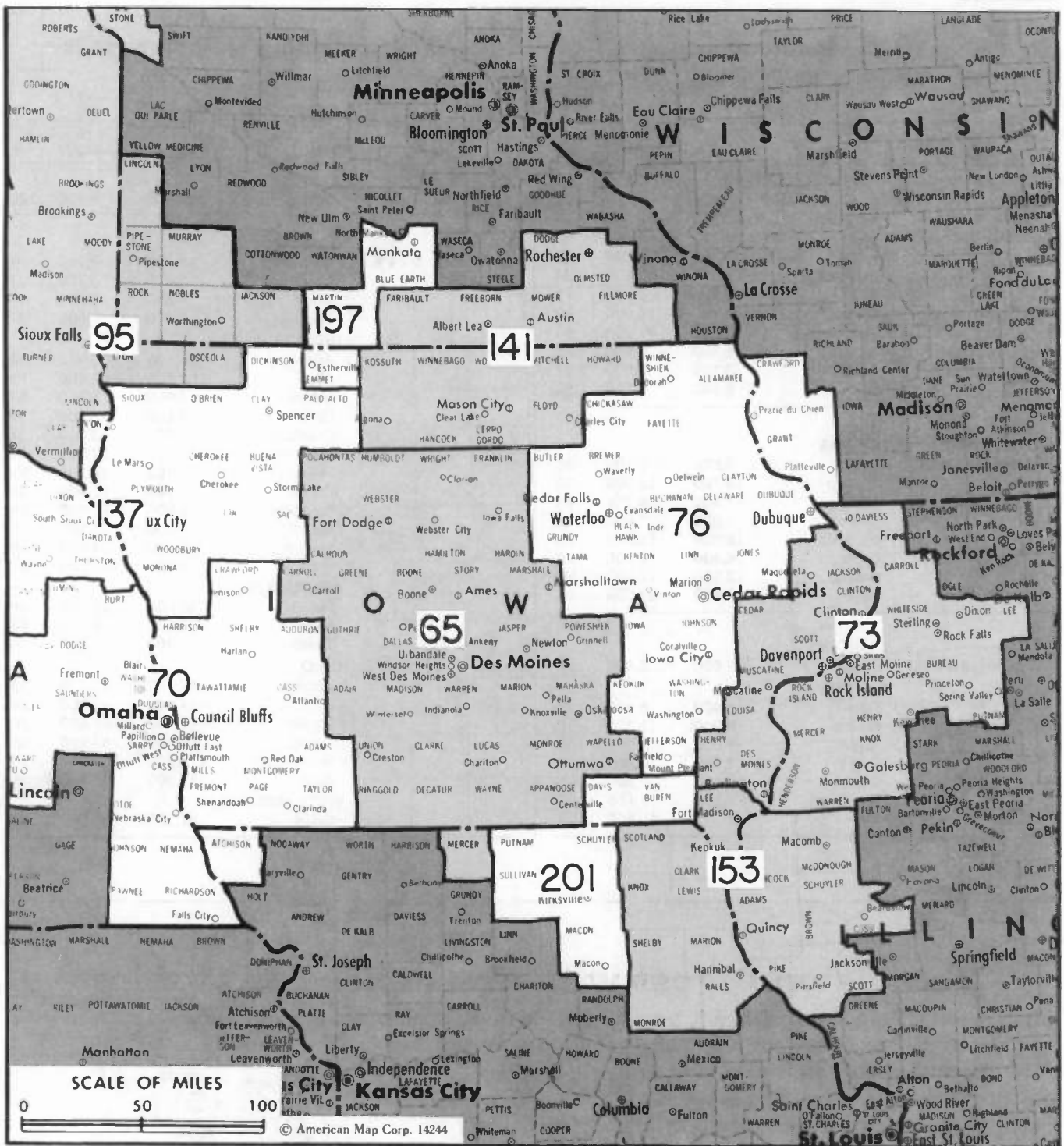


**Weekly Action Updates** keep subscribers on top of all FCC decisions, applications and changes in three separate weekly reports: **Television, Cable and Radio.** For details, write or call:

Television Digest, Inc., 1836 Jefferson Place, NW, Washington, D.C. 20036  
(202) 872-9200



# Iowa



Market	Arbitron ADI TV Households	Rank	Arbitron Prime Time TV Households	Rank	Market Area Commercial TV Stations
Des Moines, Iowa	367,500	65	213,000	65	KCBR (17), KCCI-TV (8), WHO-TV (13), WOI-TV (5)
Omaha, Neb.	341,800	70	230,000	60	KETV (7), KMTV (3), WOWT (6)
Davenport, Iowa-Rock Island-Moline, Ill. (Quad City)	331,200	73	183,000	74	WHBF-TV (4), WOC-TV (6), WQAD-TV (8)
Cedar Rapids-Waterloo, Iowa	318,000	76	185,000	73	KCRG-TV (9), KDUB-TV (40), KGAN-TV (2), KWWL (7)
Sioux Falls-Mitchell, S.D.	231,800	95	132,000	94	KABY-TV (9), KDLO-TV (3), KDLT (5), KELO-TV (11), KPLO-TV (6), KPRY-TV (4), KSFY-TV (13)
Sioux City, Iowa	149,300	137	83,000	134	KCAU-TV (9), KMEG (14), KTIV (4)
Rochester, Minn.-Mason City, Iowa-Austin, Minn.	140,700	141	88,000	127	KAAL (6), KIMT (3), KTTC (10)
Quincy, Ill.-Hannibal, Mo.	117,200	153	70,000	142	KHQA-TV (7), WGEM-TV (10)
Mankato, Minn.	33,300	197	15,000	192	KEYC-TV (12)
Ottumwa, Iowa-Kirkville, Mo.	29,400	201	18,000	189	KTVO (3)

# Iowa

Iowa Station Status as of October 1, 1983

	VHF	UHF	TOTAL
Commercial Television Stations	11	3	14
Educational Television Stations	2	6	8
			22

## State Cross Reference List

Communities That Receive Programs of Stations That Are Located Elsewhere

### WOI-TV, Ames

(See Des Moines, Ia.)

### WOWT, Council Bluffs

(See Omaha, Neb.)

### WHBF-TV, Davenport

(See Rock Island, Ill.)

### WQAD-TV, Davenport

(See Moline, Ill.)

### KAAL & KTTC, Mason City

(See Austin & Rochester, Minn.)

### KCRG-TV, KGAN-TV & KWWL, Waterloo

(See Cedar Rapids, Ia.)

## WHO-TV, Des Moines

(Arbitron Data Continued)

Net Weekly Circulation	State County	Total Households	TV Households	%
	<b>MISSOURI</b>			
Between 5-24%	Harrison	4,300	4,200	98
	Schuyler	2,100	2,000	95
	Sullivan	3,100	3,000	97

## KCAU-TV, Sioux City

(Arbitron Data Continued)

Net Weekly Circulation	State County	Total Households	TV Households	%
	<b>SOUTH DAKOTA</b>			
Between 25-49%	Bon Homme	3,000	2,900	97
	Turner	3,500	3,500	99
	<b>IOWA</b>			
Between 5-24%	Audubon	3,200	3,200	100
	Calhoun	5,100	5,000	98
	Carroll	8,200	8,100	99
	Guthrie	4,600	4,500	98
	Harrison	6,000	5,900	98
	Humboldt	4,900	4,800	98
	<b>MINNESOTA</b>			
	Murray	4,100	4,000	98
	Pipestone	4,400	4,300	98
	<b>NEBRASKA</b>			
	Burt	3,400	3,400	100
	Colfax	3,900	3,800	97
	Washington	5,700	5,700	100
	<b>SOUTH DAKOTA</b>			
	Mc Cook	2,300	2,300	100
	Minnehaha	43,000	42,700	99

# Iowa—Cedar Rapids-Waterloo

## KCRG-TV

Ch. 9

Technical Facilities: Channel No. 9 (186-192 MHz). Authorized power: 257-kw visual, 51.3-kw aural. Antenna: 2000-ft. above av. terrain, 1926-ft. above ground, 2940-ft. above sea level.

Latitude 42° 18' 59"  
Longitude 91° 51' 31"

Transmitter: 4.5-mi. NW of Walker.

News Services: AP, UPI.

AM Affiliate: KCRG, 5-kw, 1600 kHz (ABC).

Network Service: ABC.

Licensee: Cedar Rapids Television Co., 500 Third Ave. SE, Cedar Rapids, Ia. 52406.

Studio: 2nd Ave. at 5th St. S.E.

Telephone: 319-398-8422. TWX: 910-525-1341.

Ownership: Cedar Rapids Television Co. (wholly-owned subsidiary of The Gazette Co., publisher of Cedar Rapids Gazette), 100%.

Began Operation: Oct. 15, 1953.

Represented (sales) by Petry Television Inc.

Represented (legal) by Wiley, Johnson & Rein.

Represented (engineering) by Lohnes & Culver.

Personnel:

JOSEPH F. HLADKY JR., chairman of the board.

JOSEPH F. HLADKY III, president.

ED LASKO, exec. vice president & general manager.

EDNA A. HERBST, vice president & asst. general manager.

JAMES B. OETKEN, general sales manager.

WALTER ALLISS, vice president, engineering.

DOUG KRILE, news director.

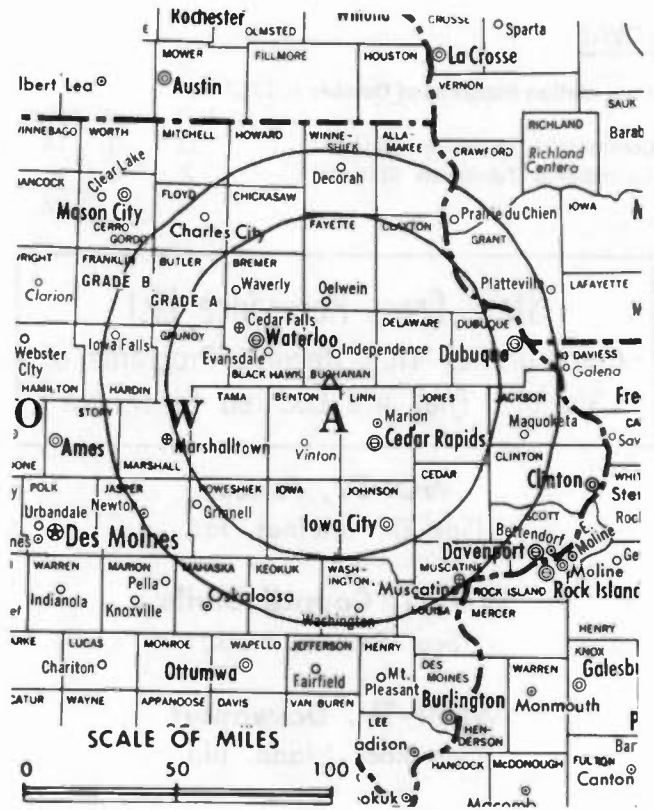
Highest One Hour Rate: \$2000.

Highest 30 Sec. Rate (July 26, 1983): \$600.

NETWORK BASE HOURLY RATE: \$875.

Total Households: © MSI Consumer Market Data as of 1/1/83 TV Homes: TV% and Circulation © 1983 Arbitron County coverage based on Arbitron study.

Net Weekly Circulation	State County	Total Households	TV Households	%
<b>50% &amp; Over</b>	<b>IOWA</b>			
	Allamakee	5,400	5,300	98
	Benton	9,000	8,900	99
	Black Hawk	50,300	49,800	99
	Bremer	8,900	8,800	99
	Buchanan	8,000	7,900	99
	Butler	6,600	6,500	98
	Cedar	7,100	7,000	99
	Chickasaw	5,600	5,500	98
	Clayton	7,900	7,700	97
	Delaware	6,500	6,400	98
	Dubuque	31,400	30,900	98
	Fayette	9,400	9,300	99
	Floyd	7,100	7,000	99
	Franklin	5,300	5,200	99
	Grundy	5,500	5,400	99
	Iowa	5,900	5,800	98
	Jackson	8,100	8,000	99
	Johnson	32,100	31,500	98
	Jones	7,200	7,100	99
Keokuk	4,900	4,800	98	
Linn	64,500	64,000	99	



KCRG-TV BMPCT-6432 Granted 1/11/67

© American Map Corp., 14244

Net Weekly Circulation	State County	Total Households	TV Households	%
<b>50% &amp; Over</b>	Tama	7,100	7,000	99
	Washington	7,500	7,300	98
	Winneshiek	7,400	7,200	98
<b>WISCONSIN</b>				
	Crawford	6,000	5,900	98
	Grant	17,500	16,900	97
<b>IOWA</b>				
<b>Between 25-49%</b>	Hardin	8,200	8,100	99
	Howard	4,300	4,200	98
	Jefferson	6,000	5,900	98
	Mahaska	8,800	8,600	98
	Marshall	15,900	15,800	99
	Poweshiek	7,200	7,100	99
	Wapello	15,700	15,500	99
<b>ILLINOIS</b>				
	Jo Daviess	8,800	8,600	97
<b>IOWA</b>				
<b>Between 5-24%</b>	Clinton	20,900	20,700	99
	Henry	7,000	6,800	97
	Louisa	4,500	4,400	98
	Lucas	4,300	4,200	98
	Monroe	3,500	3,500	99
	Muscatine	14,700	14,600	99
<b>WISCONSIN</b>				
	Lafayette	6,200	6,100	98
<b>Station Totals</b>		<b>478,200</b>	<b>471,200</b>	<b>98</b>
<b>Net Weekly Circulation (1983)</b>			<b>322,900</b>	
<b>Average Daily Circulation (1983)</b>			<b>198,100</b>	

# Iowa—Cedar Rapids-Waterloo

## KGAN-TV

Ch. 2

Technical Facilities: Channel No. 2 (54-60 MHz). Authorized power: 100-kw visual, 20-kw aural. Antenna: 1449-ft. above av. terrain, 1355-ft. above ground, 2395-ft. above sea level.

Latitude 42° 17' 39"  
Longitude 91° 53' 10"

Transmitter: 4.75-mi. N of Urbana.

News Services: AP, UPI.

Network Service: CBS.

Licensee: KGAN-TV, Box 3131, Cedar Rapids, Ia. 52406.

Studio: 600 Old Marion Rd. NE.

Mailing Address: Box 3131, Cedar Rapids, Iowa 52406.

Telephone: 319-395-9060. TWX: 910-525-1326.

Ownership: Guy Gannett Bcstg., see WGAN-TV, Portland, Me.

Began Operation: Sept. 30, 1953. Sale to present owner by Orion Bcstg. approved by FCC Aug. 14, 1981 (Television Digest, Vol. 21:11). Sale to Orion by American Bcstg. Stations Inc., William B. Quarton & others, approved by FCC June 12, 1968 (Television Digest, Vol. 8:25).

Represented (sales) by Katz Television.

Represented (legal) by Dow, Lohnes & Albertson.

Represented (engineering) by Lohnes & Culver.

Personnel:

MICHAEL LEE BOCK, general manager.

DICK AUNE, general sales manager.

JOHN GANAHL, production manager.

ALAN OLDFIELD, director of news.

BOB BURNS, chief engineer.

BARRY NORRIS, public interest director.

MARY DUCHARME, promotion manager.

Highest 30 Sec. Rate (June 1983): \$1200.

NETWORK BASE HOURLY RATE: \$1047.

Total Households: © MSI Consumer Market Data as of 1/1/83 TV Homes: TV% and Circulation © 1983 Arbitron County coverage based on Arbitron study.

Net Weekly Circulation	State County	Total Households	TV Households	%
50% & Over	<b>IOWA</b>			
	Allamakee	5,400	5,300	98
	Benton	9,000	8,900	99
	Black Hawk	50,300	49,800	99
	Bremer	8,900	8,800	99
	Buchanan	8,000	7,900	99
	Butler	6,600	6,500	98
	Cedar	7,100	7,000	99
	Chickasaw	5,600	5,500	98
	Clayton	7,900	7,700	97
	Delaware	6,500	6,400	98
	Dubuque	31,400	30,900	98
	Fayette	9,400	9,300	99
	Grundy	5,500	5,400	99
	Iowa	5,900	5,800	98
	Jefferson	6,000	5,900	98
	Johnson	32,100	31,500	98
	Jones	7,200	7,100	99
	Keokuk	4,900	4,800	98
Linn	64,500	64,000	99	
Tama	7,100	7,000	99	
Washington	7,500	7,300	98	



KGAN-TV BPCT-2102 Granted 5/29/56

© American Map Corp., 14244

Net Weekly Circulation	State County	Total Households	TV Households	%
50% & Over	Winneshiek	7,400	7,200	98
	<b>WISCONSIN</b>			
	Grant	17,500	16,900	97
Between 25-49%	<b>IOWA</b>			
	Floyd	7,100	7,000	99
	Franklin	5,300	5,200	99
	Hardin	8,200	8,100	99
	Jackson	8,100	8,000	99
	Marshall	15,900	15,800	99
	Poweshiek	7,200	7,100	99
	Wapello	15,700	15,500	99
	<b>ILLINOIS</b>			
	Jo Daviess	8,800	8,600	97
	<b>WISCONSIN</b>			
	Crawford	6,000	5,900	98
Between 5-24%	<b>IOWA</b>			
	Clinton	20,900	20,700	99
	Henry	7,000	6,800	97
	Howard	4,300	4,200	98
	Louisa	4,500	4,400	98
	Mahaska	8,800	8,600	98
	Monroe	3,500	3,500	99
	Muscatine	14,700	14,600	99
	<b>WISCONSIN</b>			
	Lafayette	6,200	6,100	98
Station Totals		473,900	467,000	98
Net Weekly Circulation (1983)			318,700	
Average Daily Circulation (1983)			200,300	

# Iowa—Waterloo-Cedar Rapids

## KWWL

Ch. 7

Technical Facilities: Channel No. 7 (174-180 MHz). Authorized power: 316-kw visual, 27-kw aural. Antenna: 1980-ft. above av. terrain, 2000-ft. above ground, 2980-ft. above sea level.

Latitude 42° 24' 04"  
Longitude 91° 50' 43"

Transmitter: 2-mi. N of Rowley, Iowa.

News Services: AP, UPI.

Satellite Earth Station: Scientific-Atlanta; 7-meter.

Network Service: NBC.

Licensee: American Black Hawk Bcstg. Co., E. Fourth & Franklin Sts., Waterloo, Iowa 50703.

Studio: 500 E. 4th St., Waterloo, Iowa 50703.

Telephone: 319-291-1200. TWX: 910-525-1271.

Ownership: American Family Corp., 100%. For other interests, see Group Ownership of TV Stations.

Began Operation: Nov. 25, 1953. Merger of Black Hawk Bcstg. with American Family Corp. approved by FCC Sept. 17, 1980 (Television Digest, Vol. 19:41).

Represented (sales) by Blair Television.

Represented (legal) by Schnader, Harrison, Segal & Lewis.

Represented (engineering) by Jules Cohen & Associates.

### Personnel:

JAMES WATERBURY, vice president & general manager.

MIKE SMITH, vice president, television sales.

DAVID WARD, vice president, operations.

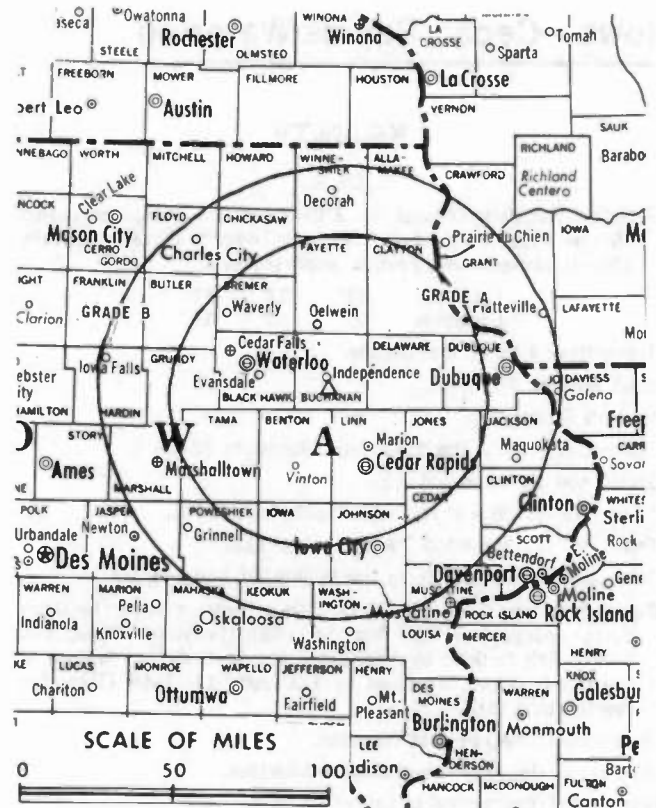
GRANT PRICE, vice president, news & public affairs.

Highest 30 Sec. Rate: \$500.

NETWORK BASE HOURLY RATE: \$725.

Total Households: © MSI Consumer Market Data as of 1/1/83 TV Homes: TV% and Circulation © 1983 Arbitron County coverage based on Arbitron study.

Net Weekly Circulation	State County	Total Households	TV Households	%
<b>50% &amp; Over</b>	<b>IOWA</b>			
	Allamakee	5,400	5,300	98
	Benton	9,000	8,900	99
	Black Hawk	50,300	49,800	99
	Bremer	8,900	8,800	99
	Buchanan	8,000	7,900	99
	Butler	6,600	6,500	98
	Cedar	7,100	7,000	99
	Chlcakasaw	5,600	5,500	98
	Clayton	7,900	7,700	97
	Delaware	6,500	6,400	98
	Dubuque	31,400	30,900	98
	Fayette	9,400	9,300	99
	Floyd	7,100	7,000	99
	Franklin	5,300	5,200	99
	Grundy	5,500	5,400	99
	Iowa	5,900	5,800	98
	Jefferson	6,000	5,900	98
	Johnson	32,100	31,500	98
Jones	7,200	7,100	99	
Keokuk	4,900	4,800	98	



KWWL BMPCT-6729 Granted 1/4/68

American Map Corp. 14244

Net Weekly Circulation	State County	Total Households	TV Households	%
<b>50% &amp; Over</b>	Linn	64,500	64,000	99
	Marshall	15,900	15,800	99
	Tama	7,100	7,000	99
	Washington	7,500	7,300	98
	Winneshiek	7,400	7,200	98
<b>WISCONSIN</b>				
	Crawford	6,000	5,900	98
	Grant	17,500	16,900	97
<b>Between 25-49%</b>	<b>IOWA</b>			
	Hardin	8,200	8,100	99
	Howard	4,300	4,200	98
	Jackson	8,100	8,000	99
	Poweshiek	7,200	7,100	99
<b>ILLINOIS</b>				
	Jo Daviess	8,800	8,600	97
<b>Between 5-24%</b>	<b>IOWA</b>			
	Louisa	4,500	4,400	98
	Mahaska	8,800	8,600	98
	Mitchell	4,500	4,400	98
	Monroe	3,500	3,500	99
	Muscatine	14,700	14,600	99
<b>WISCONSIN</b>				
	Lafayette	6,200	6,100	98
<b>Station Totals</b>		<b>434,800</b>	<b>428,400</b>	<b>98</b>
<b>Net Weekly Circulation (1983)</b>			<b>323,500</b>	
<b>Average Daily Circulation (1983)</b>			<b>211,900</b>	

# Iowa—Davenport

## WOC-TV

Ch. 6

Technical Facilities: Channel No. 6 (82-88 MHz). Authorized power: 100-kw visual, 10-kw aural. Antenna: 1342-ft. above av. terrain, 1383-ft. above ground, 2049-ft. above sea level.

Latitude 41° 32' 49"  
Longitude 90° 28' 35"

Transmitter: Middle Rd., 5-mi. E of Davenport.

News Services: AP, UPI, NBC.

AM Affiliate: WOC, 5-kw, 1420 kHz (NBC).

FM Affiliate: KIIK, 100-kw, 103.7 MHz (No. 279), 860-ft.

Satellite Earth Stations: Satcom Technology, 7-meter; M/A-Com receivers.

Network Service: NBC.

Licensee: Palmer Communications Inc., 805 Brady St., Davenport, Ia. 52808.

Studio: 805 Brady St.

Telephone: 319-383-7000. TWX: 910-525-1189.

Ownership: Palmer Communications Inc. Also owns WHO-TV-AM, Des Moines. For other interests, see WHO-TV.

Began Operation: Oct. 31, 1949.

Represented (sales) by Blair Television.

Represented (legal) by Dow, Lohnes & Albertson.

Represented (engineering) by A. D. Ring & Associates.

### Personnel:

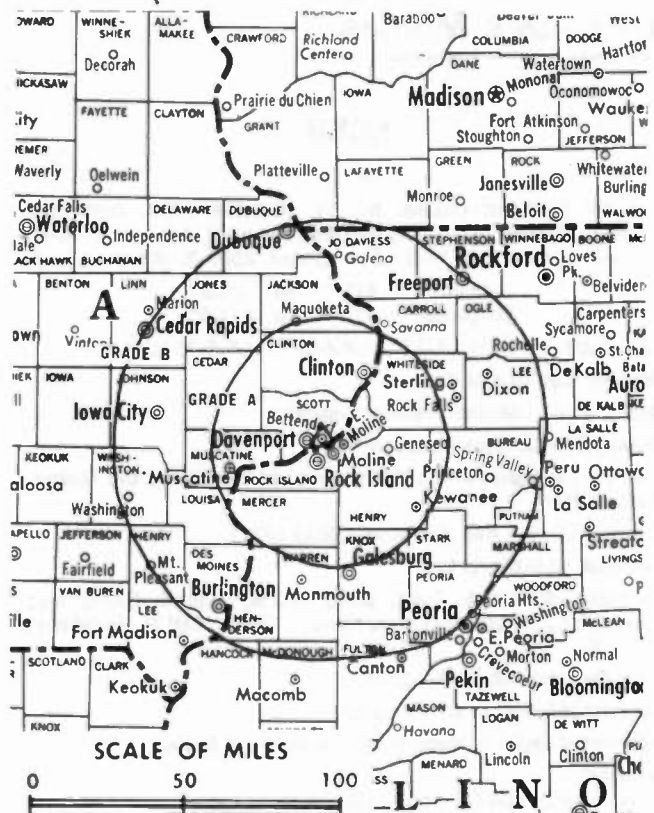
ROBERT HARTER, president.  
WAYNE BLICK, v.p., secretary & treasurer.  
KENNETH MacQUEEN, vice president & general manager.  
HAROLD R. HEATH, sales manager.  
RICK THEDWELL, program director.  
JOHN HEGEMAN, director of engineering.  
JACK THOMSEN, news director.

Highest 30 Sec. Rate (May 13, 1982): \$600.

NETWORK BASE HOURLY RATE: \$1300.

Total Households: © MSI Consumer Market Data as of 1/1/83 TV Homes: TV% and Circulation © 1983 Arbitron County coverage based on Arbitron study.

Net Weekly Circulation	State County	Total Households	TV Households	%
50% & Over	<b>IOWA</b>			
	Cedar	7,100	7,000	99
	Clinton	20,900	20,700	99
	Des Moines	17,800	17,600	99
	Henry	7,000	6,800	97
	Jackson	8,100	8,000	99
	Louisa	4,500	4,400	98
	Muscatine	14,700	14,600	99
	Scott	59,900	59,400	99
	<b>ILLINOIS</b>			
	Bureau	14,700	14,400	98
	Carroll	7,000	6,900	99
	Henderson	3,400	3,300	97
	Henry	21,300	21,000	99
Jo Daviess	8,800	8,600	97	
Knox	23,600	23,300	99	
Lee	13,000	12,800	98	
Mercer	7,100	7,000	99	



WOC-TV BPCT-810430KG Granted 7/6/81

© American Map Corp., 14244

Net Weekly Circulation	State County	Total Households	TV Households	%
50% & Over	Rock Island	62,600	62,000	99
	Stark	2,700	2,700	100
	Warren	8,200	8,100	99
	Whiteside	24,100	23,700	98
Between 25-49%	<b>IOWA</b>			
	Jefferson	6,000	5,900	98
	Washington	7,500	7,300	98
ILLINOIS	Mc Donough	13,000	12,700	98
	Putnam	2,300	2,200	96
Between 5-24%	<b>IOWA</b>			
	Dubuque	31,400	30,900	98
	Jones	7,200	7,100	99
	Keokuk	4,900	4,800	98
	Lee	16,100	15,900	99
	Van Buren	3,200	3,100	97
	<b>ILLINOIS</b>			
	Fulton	16,600	16,200	98
	Hancock	9,300	9,200	98
	La Salle	41,600	40,700	98
Marshall	5,400	5,300	98	
Ogle	17,100	16,800	98	
Stephenson	18,800	18,400	98	
Station Totals		569,000	560,300	98
Net Weekly Circulation (1983)			333,400	
Average Daily Circulation (1983)			211,100	



# Iowa—Des Moines

## KCBB

Ch. 17

Technical Facilities: Channel No. 17 (488-494 MHz). Authorized power: 3110-kw max. visual, 311-kw max. aural. Antenna: 1156-ft. above av. terrain, 1539-ft. above ground, 2509-ft. above sea level.

Latitude 41° 48' 01.2"  
Longitude 93° 36' 27.0"

Transmitter: 0.4-mi W. of U.S. 69, 0.4-mi. S of N.E. 134th Ave.

News Services: INN, UPI.

Satellite Earth Stations: Prodelin; 5-meter.

Network Service: None, independent.

Licensee: The Independence Bcstg. Corp., 111 Third St., Des Moines, Iowa 50309.

Studio: 5160 Park Ave., Des Moines, Iowa 50321.

Telephone: 515-284-1717.

Ownership: William J. Trout, pres., 33.3%; Jean E. Gazzo, v.p.; Raymond J. Gazzo, secy.-gen.-counsel, 33.3%; Carl G. Goldsberry, 33.3%.

Began Operation: March 14, 1983.

Represented (sales) by Avery-Knodel.

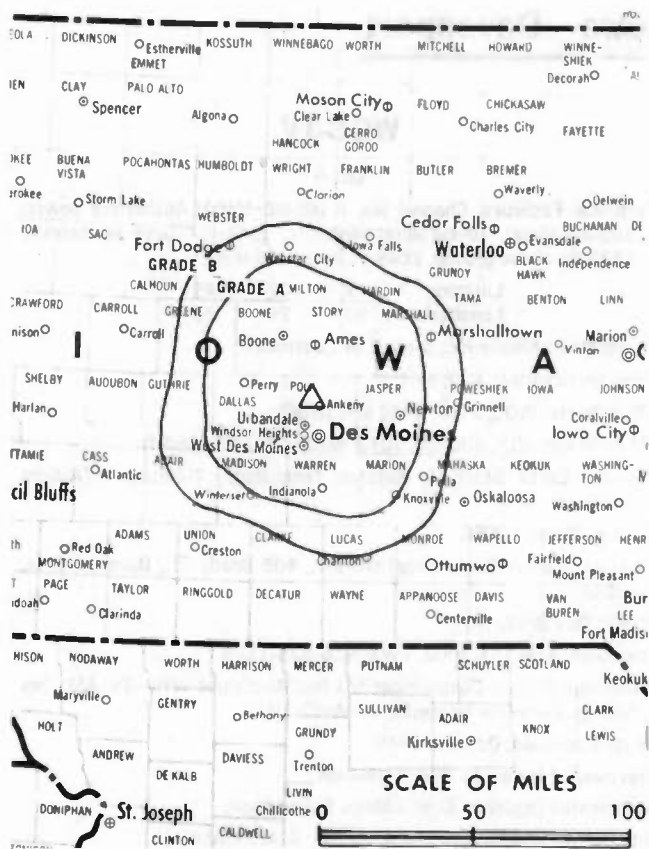
Represented (legal) by Nixon, Hargrave, Devans & Doyle.

### Personnel:

WILLIAM J. TROUT, president & general manager.

GARY GOOKIN, general sales manager.

Highest 30 Sec. Rate (Sept. 30, 1983): \$155.



KCBB BMPCT-821006KE Granted 10/29/82

© American Map Corp. 14244

# Iowa—Des Moines

## KCCI-TV

Ch. 8

Technical Facilities: Channel No. 8 (180-186 MHz). Authorized power: 316-kw visual, 63.2-kw aural. Antenna: 1953-ft. above av. terrain, 1997-ft. above ground, 2967-ft. above sea level.

Latitude 41° 48' 35"  
Longitude 93° 37' 16"

Transmitter: 1-mi. SW of Alleman, Iowa.

News Services: AP, UPI.

Satellite Earth Station: Microwave Assoc.; 5-meter.

Network Service: CBS.

Licensee: Cowles Broadcasting Inc., 9th & Pleasant Sts.

Studio: Ninth & Pleasant Sts.

Mailing Address: Box 10305, Des Moines, Iowa 50306.

Telephone: 515-247-8800.

Ownership: Cowles Broadcasting Inc., 100%. Cowles also owns WESH-TV, Daytona Beach-Orlando, Fla.

Began Operation: July 31, 1955.

Represented (sales) by Katz Television.

Represented (legal) by Marmet & McCombs, P.C.

Represented (engineering) by Smith & Powstenko.

### Personnel:

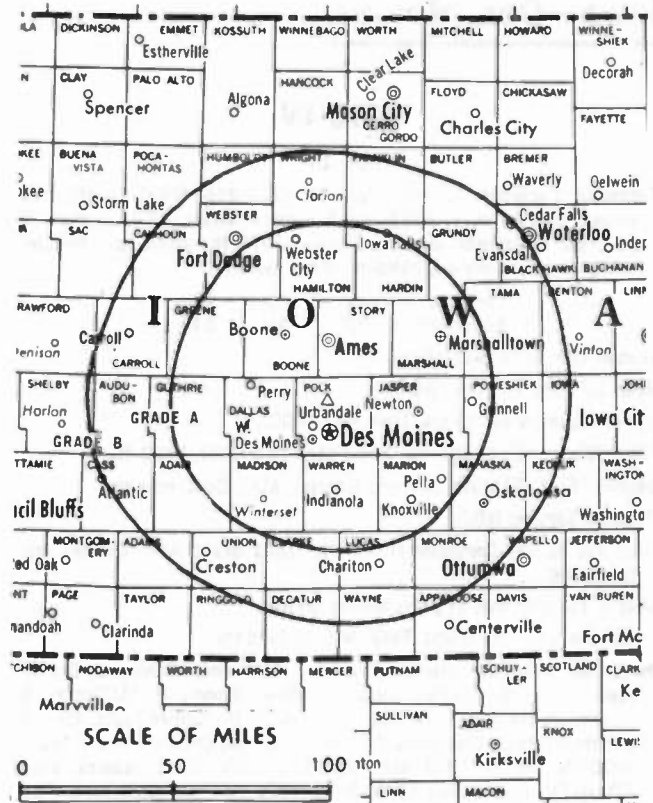
- NOLAN QUAM, president & general manager.
- JOHN LEIFHEIT, general sales manager.
- GUY KOENIGSBERGER, v.p., programs & community affairs.
- JOHN PASCUZZI, director of development.
- PAUL RHOADES, v.p., news & public affairs.
- BILL HUEY, vice president & chief engineer.
- PAUL FREDERICKSEN, vice president & treasurer.
- ROBERT DAY, advertising & promotion manager.

Rates: On request.

NETWORK BASE HOURLY RATE: \$1400.

Total Households: © MSI Consumer Market Data as of 1/1/83 TV Homes: TV% and Circulation © 1983 Arbitron County coverage based on Arbitron study.

Net Weekly Circulation	State County	Total Households	TV Households	%
<b>50% &amp; Over</b>	<b>IOWA</b>			
	Adair	3,800	3,800	100
	Appanoose	6,300	6,200	98
	Audubon	3,200	3,200	100
	Boone	10,000	9,900	99
	Calhoun	5,100	5,000	98
	Carroll	8,200	8,100	99
	Clarke	3,500	3,400	97
	Dallas	11,400	11,300	99
	Davis	3,400	3,300	99
	Decatur	3,500	3,400	97
	Greene	4,700	4,700	100
	Guthrie	4,600	4,500	98
	Hamilton	6,900	6,800	99
	Hardin	8,200	8,100	99
	Humboldt	4,900	4,800	98
	Jasper	13,900	13,700	99
	Keokuk	4,900	4,800	98
	Lucas	4,300	4,200	98
	Madison	4,600	4,600	100
	Mahaska	8,800	8,600	98
	Marion	10,800	10,700	99
	Marshall	15,900	15,800	99
	Monroe	3,500	3,500	99
	Pocahontas	4,400	4,300	98
	Polk	120,100	118,900	99
	Poweshiek	7,200	7,100	99
Ringgold	2,400	2,400	100	
Story	25,100	24,800	99	



KCCI-TV BMPCT-7477 Granted 7/31/73

© American Map Corp., 14244

Net Weekly Circulation	State County	Total Households	TV Households	%	
<b>50% &amp; Over</b>	Taylor	3,300	3,200	97	
	Union	5,600	5,500	98	
	Wapello	15,700	15,500	99	
	Warren	12,400	12,300	99	
	Wayne	3,300	3,200	97	
	Webster	17,200	17,000	99	
	Wright	6,300	6,200	98	
	<b>MISSOURI</b>				
	Mercer	1,900	1,800	95	
	Putnam	2,400	2,400	100	
<b>IOWA</b>	<b>Between 25-49%</b>				
	Adams	2,200	2,200	98	
	Buena Vista	8,000	7,900	99	
	Cass	6,800	6,700	99	
	Franklin	5,300	5,200	99	
	Grundy	5,500	5,400	99	
	Hancock	5,300	5,200	98	
	Kossuth	8,100	8,000	99	
	Palo Alto	4,900	4,800	98	
	Sac	5,500	5,400	98	
Tama	7,100	7,000	99		
<b>MISSOURI</b>					
Worth	1,200	1,200	100		
<b>IOWA</b>	<b>Between 5-24%</b>				
	Butler	6,600	6,500	98	
	Crawford	6,900	6,800	99	
	Emmet	5,000	4,900	97	
	Montgomery	5,300	5,200	98	
	Page	7,600	7,500	99	
	Shelby	5,500	5,400	98	
	<b>MISSOURI</b>				
	Harrison	4,300	4,200	98	
	Schuyler	2,100	2,000	95	
Sullivan	3,100	3,000	97		
<b>Station Totals</b>		<b>488,000</b>	<b>481,500</b>	<b>98</b>	
<b>Net Weekly Circulation (1983)</b>			<b>375,800</b>		
<b>Average Daily Circulation (1983)</b>			<b>263,800</b>		

# Iowa—Des Moines

## WHO-TV

Ch. 13

Technical Facilities: Channel No. 13 (210-216 MHz). Authorized power: 316-kw max. & 224-kw horizontal visual, 47.4-kw max. & 33.5-kw horizontal aural. Antenna: 1970-ft. above av. terrain, 1955-ft. above ground, 2988-ft. above sea level.

Latitude 41° 48' 33"  
Longitude 93° 36' 53"

Transmitter: 1-mi. S of Alleman.

News Services: AP, UPI, NBC.

AM Affiliate: WHO, 50-kw, 1040 kHz (NBC).

FM Affiliate: KLYF, 100-kw, 100.3 MHz (No. 262), 1700-ft.

Satellite Earth Station: Satcom, 7-meter; M/A-Com receivers.

Network Service: NBC.

Licensee: Palmer Communications Inc., 1801 Grand Ave., Des Moines, Ia. 50308.

Studio: 1100 Walnut St., Des Moines 50308.

Telephone: 515-242-3500. TWX: 910-520-2549.

Ownership: Robert H. Harter, Charles J. McKerns, Richard L. Braunstein, Jenny W. Sutton, Vickie A. Miller, Bonnie P. McCloskey & Davenport Bank & Trust Co., Trustees, D. D. Palmer Trust. Palmer Communications also owns WOC Broadcasting Co., Davenport, Iowa, WOC-TV-AM & KIIK(FM); WNOG & WCYU(FM), Naples, Fla.; KDLH-TV, Duluth, Minn.; WTNT & WCSN(FM), Tallahassee, Fla.; multiple cable systems.

Began Operation: April 15, 1954.

Represented (sales) by Blair Television.

Represented (legal) by Dow, Lohnes & Albertson.

Represented (engineering) by Jules Cohen & Associates.

Personnel:

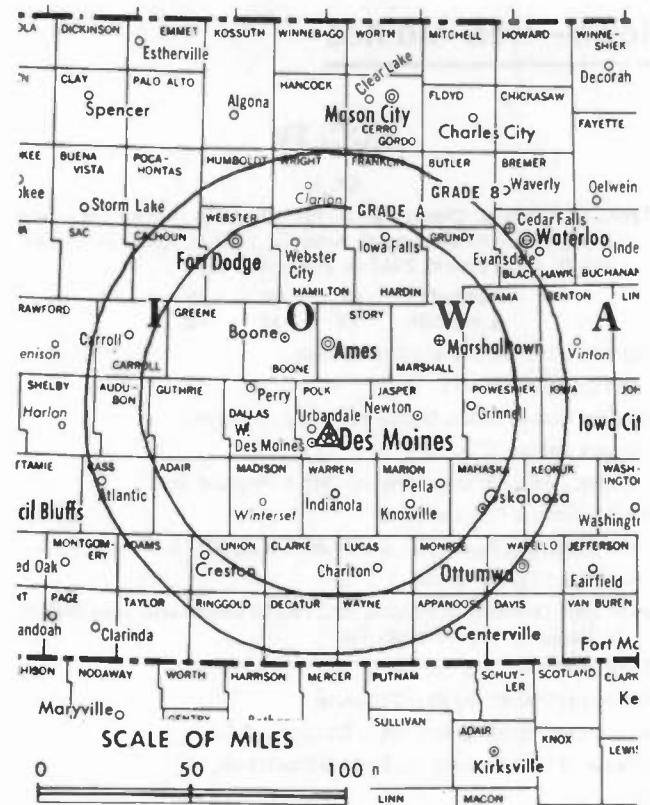
GEORGE C. CARPENTER, vice president & general manager.  
WILLIAM H. JACKSON, station manager.  
TALMAGE THOMPSON, sales manager.  
HOLLY LOWE, promotion manager.  
CHARLES W. MYERS, chief engineer.

Highest 30 Sec. Rate: \$590.

NETWORK BASE HOURLY RATE: \$900.

Total Households: © MSI Consumer Market Data as of 1/1/83 TV Homes: TV% and Circulation © 1983 Arbitron County coverage based on Arbitron study.

Net Weekly Circulation	State County	Total Households	TV Households	%
<b>50% &amp; Over</b>	<b>IOWA</b>			
	Adair	3,800	3,800	100
	Adams	2,200	2,200	98
	Appanoose	6,300	6,200	98
	Audubon	3,200	3,200	100
	Boone	10,000	9,900	99
	Calhoun	5,100	5,000	98
	Carroll	8,200	8,100	99
	Clarke	3,500	3,400	97
	Dallas	11,400	11,300	99
	Davis	3,400	3,300	99
	Decatur	3,500	3,400	97
	Greene	4,700	4,700	100
	Guthrie	4,600	4,500	98
	Hamilton	6,900	6,800	99
	Hardin	8,200	8,100	99
	Humboldt	4,900	4,800	98
	Jasper	13,900	13,700	99
	Lucas	4,300	4,200	98
	Madison	4,600	4,600	100
	Mahaska	8,800	8,600	98
Marion	10,800	10,700	99	
Marshall	15,900	15,800	99	
Monroe	3,500	3,500	99	
Pocahontas	4,400	4,300	98	



WHO-TV BPCT-5011 Granted 7/27/77

© American Map Corp., 14244

Net Weekly Circulation	State County	Total Households	TV Households	%
<b>50% &amp; Over</b>	Polk	120,100	118,900	99
	Poweshiek	7,200	7,100	99
	Ringgold	2,400	2,400	100
	Story	25,100	24,800	99
	Tama	7,100	7,000	99
	Taylor	3,300	3,200	97
	Union	5,600	5,500	98
	Wapello	15,700	15,500	99
	Warren	12,400	12,300	99
	Wayne	3,300	3,200	97
	Webster	17,200	17,000	99
	Wright	6,300	6,200	98
	<b>MISSOURI</b>	Mercer	1,900	1,800
Putnam		2,400	2,400	100
<b>IOWA</b>				
<b>Between 25-49%</b>	Cass	6,800	6,700	99
	Franklin	5,300	5,200	99
	Grundy	5,500	5,400	99
	Jefferson	6,000	5,900	98
	Keokuk	4,900	4,800	98
	Kossuth	8,100	8,000	99
	Palo Alto	4,900	4,800	98
	Sac	5,500	5,400	98
<b>MISSOURI</b>	Worth	1,200	1,200	100
<b>Between 5-24%</b>	<b>IOWA</b>			
	Butler	6,600	6,500	98
	Crawford	6,900	6,800	99
	Emmet	5,000	4,900	97
	Hancock	5,300	5,200	98
	Iowa	5,900	5,800	98
	Montgomery	5,300	5,200	98
	Page	7,600	7,500	99
	Shelby	5,500	5,400	98
	Winnebago	5,100	5,000	98
	(Continued on page 345)			
<b>Station Totals</b>		<b>497,000</b>	<b>490,300</b>	<b>98</b>
<b>Net Weekly Circulation (1983)</b>			<b>371,800</b>	
<b>Average Daily Circulation (1983)</b>			<b>244,100</b>	

# Iowa—Ames-Des Moines

## WOI-TV

Ch. 5

Technical Facilities: Channel No. 5 (76-82 MHz). Authorized power: 100-kw visual, 20-kw aural. Antenna: 1850-ft. above av. terrain, 1995-ft. above ground, 2980-ft. above sea level.

Latitude 41° 48' 33"  
Longitude 93° 36' 53"

Transmitter: 1-mi. S of Alleman.

AM Affiliate: WOI, 5-kw, 640 kHz.

FM Affiliate: WOI-FM, 100-kw, 90.1 MHz (No. 211), 530-ft.

News Services: AP, UPI, ABC, NIWS.

Satellite Earth Station: Scientific-Atlanta; 7-meter.

Network Service: ABC.

Licensee: Iowa State University of Science & Technology, Ames, Ia. 50010.

Studio: WOI-TV Bldg., Iowa State University of Science & Technology, Ames, Iowa 50010.

Telephone: 515-294-5555. TWX: 910-520-1152.

Began Operation: Feb 21, 1950.

Represented (sales) by Seltel Inc.

Represented (legal) by Cohn & Marks.

Represented (engineering) by A. D. Ring & Associates.

### Personnel:

- DR. ROBERT PARKS, president of Iowa State University.
- KEITH KETCHAM, general manager.
- TED TOSTLEBE, commercial manager.
- BOB HELMERS, promotion/operations coordinator.
- TOM WHEELER, sales service manager.
- JANIS MARVIN, programming manager.
- JOHN KERANS, news director.
- BETTY LOU VARNUM, public affairs coordinator.

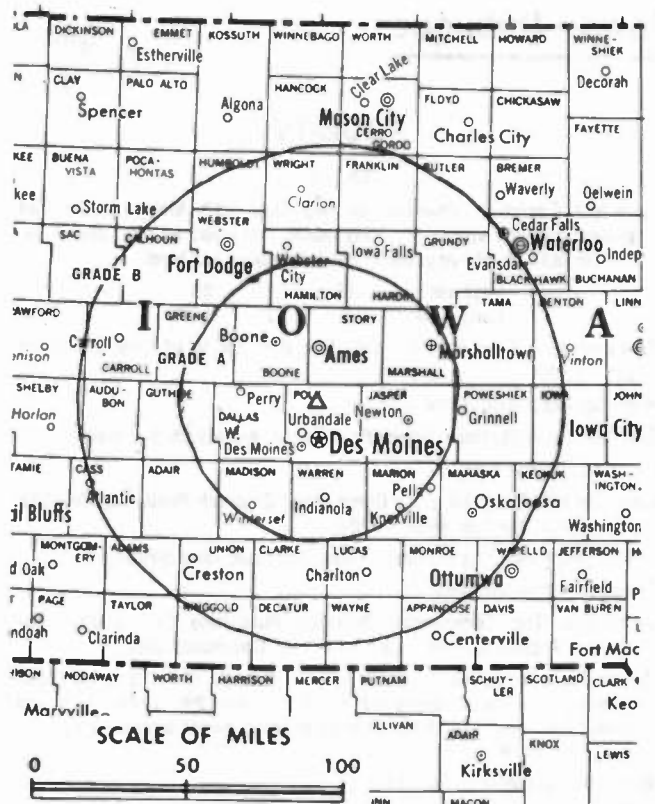
Highest One Hour Rate: \$1760.

Highest 30 Sec. Rate (July 25, 1983): \$400.

NETWORK BASE HOURLY RATE: \$800.

Total Households: © MSI Consumer Market Data as of 1/1/83 TV Homes: TV% and Circulation © 1983 Arbitron County coverage based on Arbitron study.

Net Weekly Circulation	State County	Total Households	TV Households	%
<b>50% &amp; Over</b>	<b>IOWA</b>			
	Adair	3,800	3,800	100
	Appanoose	6,300	6,200	98
	Audubon	3,200	3,200	100
	Boone	10,000	9,900	99
	Calhoun	5,100	5,000	98
	Carroll	8,200	8,100	99
	Clarke	3,500	3,400	97
	Dallas	11,400	11,300	99
	Decatur	3,500	3,400	97
	Franklin	5,300	5,200	99
	Greene	4,700	4,700	100
	Grundy	5,500	5,400	99
	Guthrie	4,600	4,500	98
	Hamilton	6,900	6,800	99
	Hardin	8,200	8,100	99
	Humboldt	4,900	4,800	98
	Jasper	13,900	13,700	99
	Lucas	4,300	4,200	98
	Madison	4,600	4,600	100
	Mahaska	8,800	8,600	98
	Marion	10,800	10,700	99
	Marshall	15,900	15,800	99
	Monroe	3,500	3,500	99
	Pocahontas	4,400	4,300	98
	Polk	120,100	118,900	99
	Poweshiek	7,200	7,100	99
Ringgold	2,400	2,400	100	
Story	25,100	24,800	99	
Tama	7,100	7,000	99	



WOI-TV BMPCT-7324 Granted 12/20/71

© American Map Corp., 14244

Net Weekly Circulation	State County	Total Households	TV Households	%
<b>50% &amp; Over</b>	Taylor	3,300	3,200	97
	Union	5,600	5,500	98
	Warren	12,400	12,300	99
	Wayne	3,300	3,200	97
	Webster	17,200	17,000	99
	Wright	6,300	6,200	98
<b>Between 25-49%</b>	<b>IOWA</b>			
	Adams	2,200	2,200	98
	Cass	6,800	6,700	99
	Davis	3,400	3,300	99
	Emmet	5,000	4,900	97
	Hancock	5,300	5,200	98
	Keokuk	4,900	4,800	98
	Kossuth	8,100	8,000	99
	Palo Alto	4,900	4,800	98
	Sac	5,500	5,400	98
Wapello	15,700	15,500	99	
<b>MISSOURI</b>	Mercer	1,900	1,800	95
	Putnam	2,400	2,400	100
<b>Between 5-24%</b>	<b>IOWA</b>			
	Benton	9,000	8,900	99
	Buena Vista	8,000	7,900	99
	Butler	6,600	6,500	98
	Chickasaw	5,600	5,500	98
	Crawford	6,900	6,800	99
	Iowa	5,900	5,800	98
	Montgomery	5,300	5,200	98
	Shelby	5,500	5,400	98
	Washington	7,500	7,300	98
	Winnebago	5,100	5,000	98
	Winneshiek	7,400	7,200	98
	<b>MISSOURI</b>			
	Harrison	4,300	4,200	98
Schuyler	2,100	2,000	95	
Worth	1,200	1,200	100	
<b>Station Totals</b>		<b>517,800</b>	<b>510,700</b>	<b>98</b>
<b>Net Weekly Circulation (1983)</b>				<b>359,600</b>
<b>Average Daily Circulation (1983)</b>				<b>213,300</b>

# Iowa—Dubuque

## KDUB-TV

Ch. 40

Technical Facilities: Channel No. 40 (626-632 MHz). Authorized power: 537-kw visual, 53.7-kw aural. Antenna: 841-ft. above av. terrain, 837-ft. above ground, 1661-ft. above sea level.

Latitude 42° 31' 05"  
Longitude 90° 37' 16"

Transmitter: 0.7-mi. N of Ill. state line, 0.75-mi. W of Hwy. 35, Grant County, Wis.

News Services: ABC, CNN, UPI.

Satellite Earth Stations: Scientific-Atlanta; 4-meter & 3-meter.

Network Service: ABC.

Licensee: KDUB-TV Inc., c/o Commercial Dispatch Publishing Co., 516 Main St., Columbus, Miss. 39701.

Studio: 9th Floor, One Dubuque Plaza, Dubuque, Iowa 52001.

Telephone: 319-556-4040.

Ownership: The Commercial Dispatch Publishing Co., 100%. For officers & other interests, see WCBI-TV, Columbus, Miss.

Began Operation: June 1, 1970; left air Oct. 3, 1974. Sale to Lloyd Hearing Aid Corp. approved by FCC June 29, 1976. Resumed operation Sept. 12, 1976. Sale to present owner approved by FCC Sept. 13, 1979.

Represented (sales) by Seltel Inc.

Represented (legal) by Arent, Fox, Kintner, Plotkin & Kahn.

### Personnel:

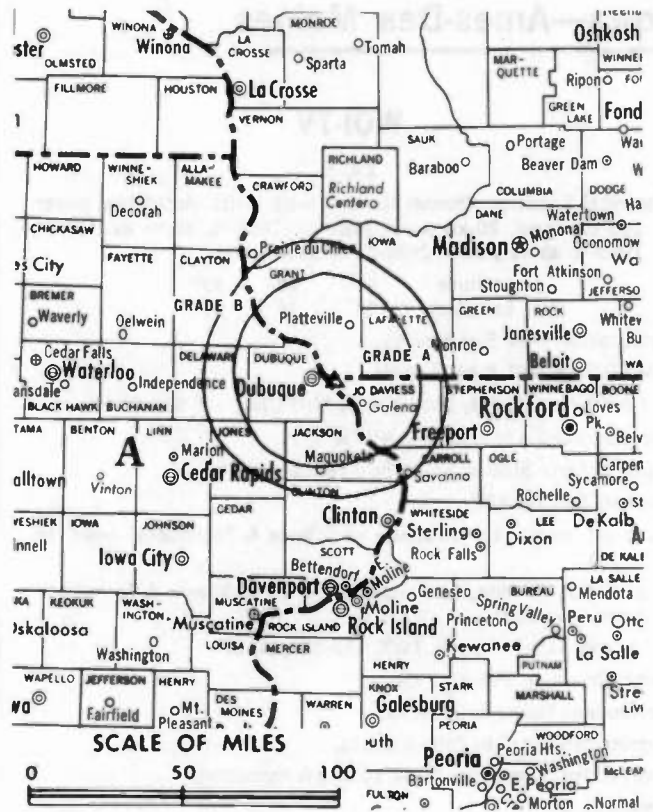
CHUCK CYBERSKI, station manager.  
JOHN SLOAN, sales manager.  
RON BOCK, news director.  
GARY HAVERLAND, chief engineer.

Highest 30 Sec. Rate (Sept. 1, 1983): \$95.

NETWORK BASE HOURLY RATE: \$75.

Total Households: © MSI Consumer Market Data as of 1/1/83 TV Homes: TV% and Circulation © 1983 Arbitron County coverage based on Arbitron study.

Net Weekly Circulation	State County	Total Households	TV Households	%
50% & Over	<b>IOWA</b>			
	Dubuque	31,400	30,900	98
	<b>ILLINOIS</b>			
	Jo Daviess	8,800	8,600	97



KDUB-TV BPCT-4978 Granted 2/11/77

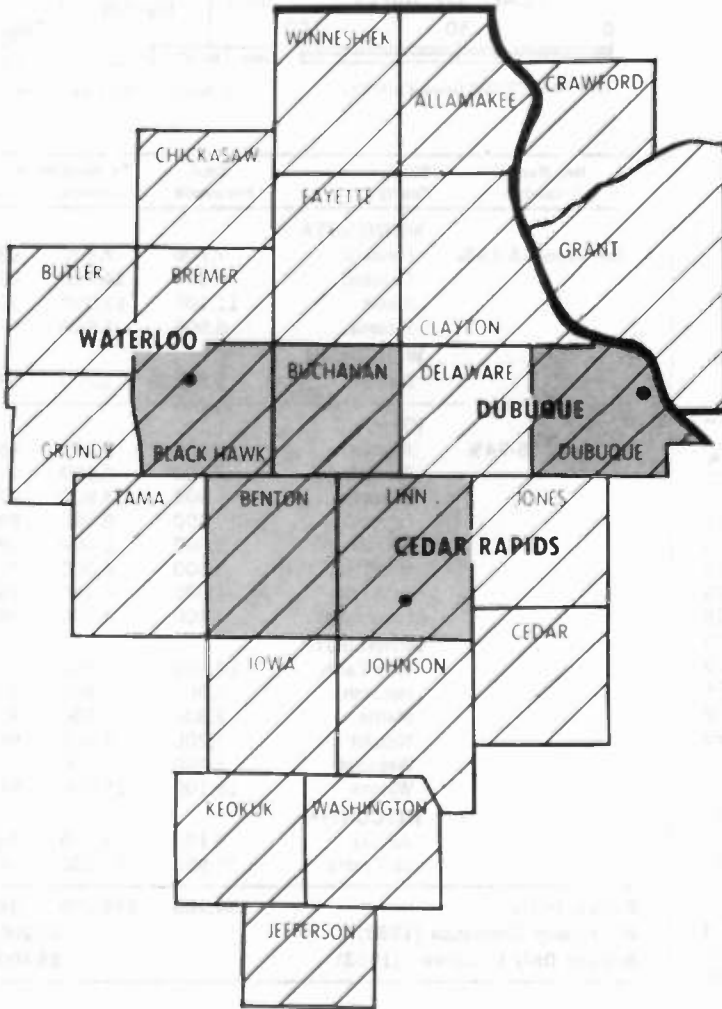
© American Map Corp., 14244

Net Weekly Circulation	State County	Total Households	TV Households	%
<b>WISCONSIN</b>				
Between 25-49%	Grant	17,500	16,900	97
	Lafayette	6,200	6,100	98
<b>IOWA</b>				
Between 5-24%	Allamakee	5,400	5,300	98
	Jackson	8,100	8,000	99
<b>WISCONSIN</b>				
	Crawford	6,000	5,900	98
<b>Station Totals</b>		<b>83,400</b>	<b>81,700</b>	<b>97</b>
<b>Net Weekly Circulation (1983)</b>				<b>41,900</b>
<b>Average Daily Circulation (1983)</b>				<b>24,800</b>

# DOUBLE UP!

Buy **KDUB-TV** to reach **DUBUQUE**,  
 the newest **DOUBLE METRO** in the USA,  
 and **#1** in Retail Sales per Household  
 for the entire ADI!

When you buy Cedar Rapids-Waterloo, don't miss **Dubuque**! Dubuque is important because it's the 3rd largest city in the ADI and it ranks **#1** in retail sales for the entire ADI. (\$16,278 per HH compared to \$11,891 for the rest of the ADI). Dubuque's cable penetration is **95%** and the resulting audience fragmentation means you can't achieve your target GRP's in Dubuque. Just check the new **DOUBLE METRO** column to see what you're missing and double up your schedule with cost-efficient **KDUB** to make up the difference!



DAYPART AND STATION	ADI TV HH		METRO TV HH		
	R T G	S H R	R T G	R T 2 G	
MON-FRI 9A-3:30P					
KDUB	1	3	-	8	↔
KGAN	7	29	7	6	
KWWL	5	21	6	3	
KCRG	6	27	7	3	
MON-FRI 6P-6:30P					
KDUB	2	3	-	17	↔
KGAN	15	25	19	8	
KWWL	22	35	21	12	
KCRG	12	20	14	6	
MON-SUN 7P-10P					
KDUB	2	3	-	12	↔
KGAN	17	28	21	15	
KWWL	17	27	18	16	
KCRG	16	26	18	8	
MON-SUN 10P-10:30P					
KDUB	1	2	-	17	↔
KGAN	14	26	18	10	
KWWL	19	35	22	12	
KCRG	11	21	13	3	
MON-FRI 10:30P-12A					
KDUB	-	-	-	3	↔
KGAN	7	27	10	5	
KWWL	8	34	8	5	
KCRG	4	15	5	2	

Source: Nov. '82 Arbitron Market Report  
 Nov. '82 Arbitron TAR Report

**KDUB-TV abc** for eastern Iowa **SATTEL**  
 EXCLUSIVE ABC IN DUBUQUE



# Iowa—Mason City

## KIMT

Ch. 3

Technical Facilities: Channel No. 3 (60-66 MHz). Authorized power: 97.7-kw visual, 20-kw aural. Antenna: 1550-ft. above av. terrain, 1565-ft. above ground, 2801-ft. above sea level.

Latitude 43° 22' 25"  
Longitude 92° 50' 00"

Transmitter: 4.5-mi. E of St. Ansgar, Ia.

News Services: UPI, CNN, CBS.

Satellite Earth Stations: Harris, 10-ft.; Scientific-Atlanta, 4.6-meter.

Network Service: CBS.

Licensee: Iowa Television Inc., 2nd & Pennsylvania Ave. 50401.

Studio: 2nd & Pennsylvania Ave., Mason City, Iowa 50401.

Telephone: 515-423-2540. TWX: 910-523-6966.

Ownership: Daily Telegraph Printing Co. For officers & other interests, see Group Ownership of TV Stations.

Began Operation: May 15, 1954. Sale to present owner by Lee Enterprises approved by FCC April 22, 1980 (Television Digest, Vol. 20:1).

Represented (sales) by Katz Television.

Represented (legal) by Dow, Lohnes & Albertson.

Represented (engineering) by A. D. Ring & Associates.

Personnel:

JOHN C. SHOTT, vice president & general manager.  
EARL SCHOBORG, station & general sales manager.  
MILES MOORE, local/regional sales manager.  
BART CURRAN, program director.  
BRUCE AUNE, news director.  
MICHAEL McSHANE, chief engineer

Highest One Hour Rate: \$950.

Highest 30 Sec. Rate (July 25, 1983): \$380.

NETWORK BASE HOURLY RATE: \$570.

Total Households: © MSI Consumer Market Data as of 1/1/83 TV Homes: TV% and Circulation © 1983 Arbitron County coverage based on Arbitron study.

Net Weekly Circulation	State County	Total Households	TV Households	%
<b>50% &amp; Over</b>	<b>IOWA</b>			
	Cerro Gordo	19,200	19,000	99
	Chickasaw	5,600	5,500	98
	Floyd	7,100	7,000	99
	Franklin	5,300	5,200	99
	Hancock	5,300	5,200	98
	Howard	4,300	4,200	98
	Kossuth	8,100	8,000	99
	Mitchell	4,500	4,400	98
	Winnebago	5,100	5,000	98
	Worth	3,500	3,500	99
	<b>MINNESOTA</b>			
	Dodge	5,300	5,200	98
	Fillmore	8,100	8,000	99
Freeborn	13,700	13,500	99	
Mower	15,300	15,100	99	
<b>Between 25-49%</b>	<b>IOWA</b>			
	Butler	6,600	6,500	98
	Winneshiek	7,400	7,200	98
	Wright	6,300	6,200	98



Net Weekly Circulation	State County	Total Households	TV Households	%
<b>Between 25-49%</b>	<b>MINNESOTA</b>			
	Faribault	7,700	7,600	99
	Olmsted	34,800	34,400	99
	Steele	11,100	11,000	99
	Waseca	6,900	6,800	99
	<b>WISCONSIN</b>			
	Buffalo	5,300	5,200	98
<b>Between 5-24%</b>	<b>IOWA</b>			
	Allamakee	5,400	5,300	98
	Bremer	8,900	8,800	99
	Emmet	5,000	4,900	97
	Fayette	9,400	9,300	99
	Grundy	5,500	5,400	99
	Humboldt	4,900	4,800	99
	Palo Alto	4,900	4,800	98
	Pocahontas	4,400	4,300	98
	<b>MINNESOTA</b>			
Blue Earth	18,800	18,400	98	
Houston	6,900	6,800	99	
Martin	9,800	9,700	98	
Nicollet	9,200	9,100	98	
Wabasha	7,200	7,100	99	
Winona	16,100	15,800	98	
<b>WISCONSIN</b>				
Juneau	8,100	7,800	96	
La Crosse	33,900	33,500	99	
<b>Station Totals</b>		<b>354,900</b>	<b>349,500</b>	<b>98</b>
<b>Net Weekly Circulation (1983)</b>			<b>147,200</b>	
<b>Average Daily Circulation (1983)</b>			<b>88,400</b>	

# Iowa—Ottumwa-Kirksville, Mo.

## KTVO

Ch. 3

Technical Facilities: Channel No. 3 (60-66 MHz). Authorized power: 100-kw visual, 14.3-kw aural. Antenna: 1082-ft. above av. terrain, 1101-ft. above ground, 2014-ft. above sea level.

Latitude 40° 31' 41"  
Longitude 92° 26' 33"

Transmitter: U.S. Hwy. 136, near Lancaster, Mo.

News Services: AP, UPI, CNN.

Satellite Earth Station: Simulstat, 9.5-meter; Scientific-Atlanta receivers.

Network Service: ABC.

Licensee: KTVO Inc., Box 945, Kirksville, Mo. 63501.

Studios: Broadcast Center, Ottumwa, Ia.; Hwy. 63 North, Kirksville, Mo.

Telephones: 515-682-4535, Ottumwa; 816-665-7781, Kirksville.

TWX: 910-777-7950.

Mailing Address: Box 945, Kirksville, Mo. 63501.

Ownership: Post Corp., Appleton, Wis., 100%. See Group Ownership of TV Stations.

Began Operation: Nov. 21, 1955. Sale to present owner by James J. Conroy & Raymond E. Russell approved Jan. 6, 1964 by FCC (Television Digest, Vol. 4:2).

Represented (sales) by Seltel Inc.

Represented (legal) by Ward & Mendelsohn, P.C.

Represented (engineering) by Cohen & Dippell.

### Personnel:

ALVINA BRITZ, general manager.  
LOWELL JOHNSON, sales manager.  
GERALD F. DREGER, chief engineer.

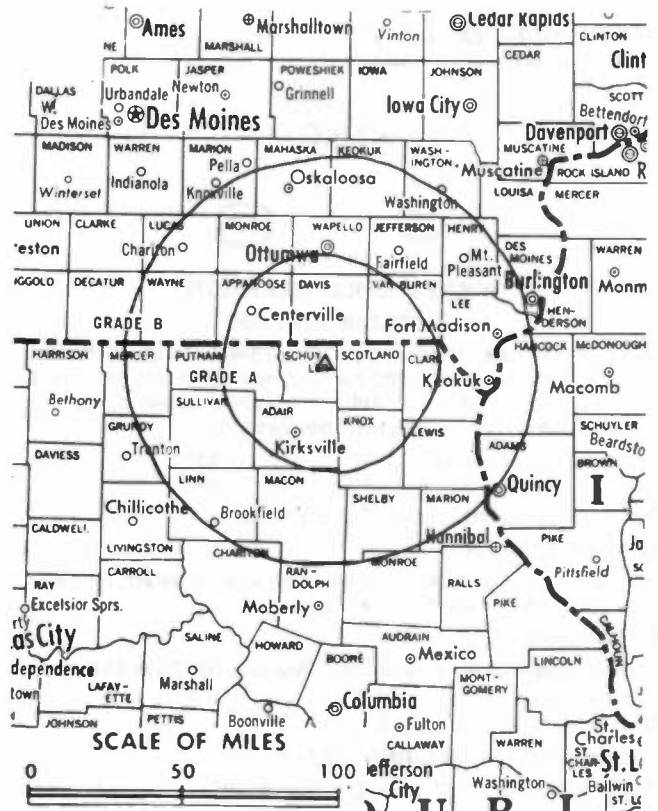
Highest One Hour Rate: \$4000.

Highest 30 Sec. Rate: \$480.

NETWORK BASE HOURLY RATE: \$637.

Total Households: © MSI Consumer Market Data as of 1/1/83 TV Homes: TV% and Circulation © 1983 Arbitron County coverage based on Arbitron study.

Net Weekly Circulation	State County	Total Households	TV Households	%
<b>50% &amp; Over</b>	<b>IOWA</b>			
	Appanoose	6,300	6,200	98
	Davis	3,400	3,300	99
	Henry	7,000	6,800	97
	Jefferson	6,000	5,900	98
	Lee	16,100	15,900	99
	Van Buren	3,200	3,100	97
	Wapello	15,700	15,500	99
	<b>MISSOURI</b>			
	Adair	9,400	9,300	98
Clark	3,200	3,100	97	
Knox	2,100	2,100	100	
Lewis	4,000	3,900	98	
Linn	6,600	6,400	98	
Macon	6,400	6,300	98	
Mercer	1,900	1,800	95	
Putnam	2,400	2,400	100	
Schuyler	2,100	2,000	95	
Scotland	2,200	2,200	100	



KTVO BMPCT-2074 Granted 6/16/54

© American Map Corp., 14244

Net Weekly Circulation	State County	Total Households	TV Households	%
<b>50% &amp; Over</b>	Shelby	3,100	3,000	97
	Sullivan	3,100	3,000	97
<b>IOWA</b>				
	Between 25-49%			
	Keokuk	4,900	4,800	98
Monroe	3,500	3,500	99	
Wayne	3,300	3,200	97	
<b>ILLINOIS</b>				
	Adams	27,200	26,800	99
Hancock	9,300	9,200	98	
<b>MISSOURI</b>	Grundy	4,900	4,800	98
<b>IOWA</b>				
	Between 5-24%			
	Des Moines	17,800	17,600	99
Lucas	4,300	4,200	98	
Mahaska	8,800	8,600	98	
Marion	10,800	10,700	99	
Washington	7,500	7,300	98	
<b>ILLINOIS</b>	Schuyler	3,200	3,100	97
<b>MISSOURI</b>				
	Charlton	4,200	4,100	98
	Livingston	6,300	6,100	98
	Marion	11,000	10,800	99
	Monroe	3,600	3,600	99
	Ralls	3,400	3,400	100
Randolph	9,700	9,500	98	
<b>Station Totals</b>		247,900	243,500	98
<b>Net Weekly Circulation (1983)</b>			117,300	
<b>Average Daily Circulation (1983)</b>			66,300	

# Iowa—Sioux City

**KMEG**

Ch. 14



**AVERY-KNODEL TELEVISION**

**A FETZER STATION**

Technical Facilities: Channel No. 14 (470-476 MHz). Authorized power: 1000-kw max. & 380-kw horizontal visual, 200-kw max. & 75.9-kw horizontal aural. Antenna: 1152-ft. above av. terrain, 1000-ft. above ground, 2420-ft. above sea level.

Latitude 42° 30' 53"  
Longitude 96° 18' 14"

Transmitter: Rural Rte. 2, 1-mi. E of city limits.

News Services: AP, INN.

Satellite Earth Stations: Prodelin, 4.5-meter; Comtech, 5-meter; Pinzone & Microwave Assoc. receivers.

Network Service: CBS.

Licensee: Medallion Broadcasters Inc., Box 657, 700 Floyd Blvd., Sioux City 51102.

Studio: 700 Floyd Blvd., Sioux City.

Telephone: 712-277-3554. TWX: 910-968-1742.

Mailing Address: Box 657, Sioux City, Iowa 51102.

Ownership: Fetzer Communications Inc. For other interests, see WKZO-TV, Kalamazoo, Mich.

Began Operation: Sept. 5, 1967. Sale to present owner by Medallion Bcstrs. (Robert B. Donovan, Edgar F. Pechacek, et al.) approved by FCC Aug. 13, 1969 (Television Digest, Vol. 9:33).

Represented (sales) by Avery-Knodel Inc.

Represented (legal) by Wilkinson, Barker, Knauer & Quinn.

**Personnel:**

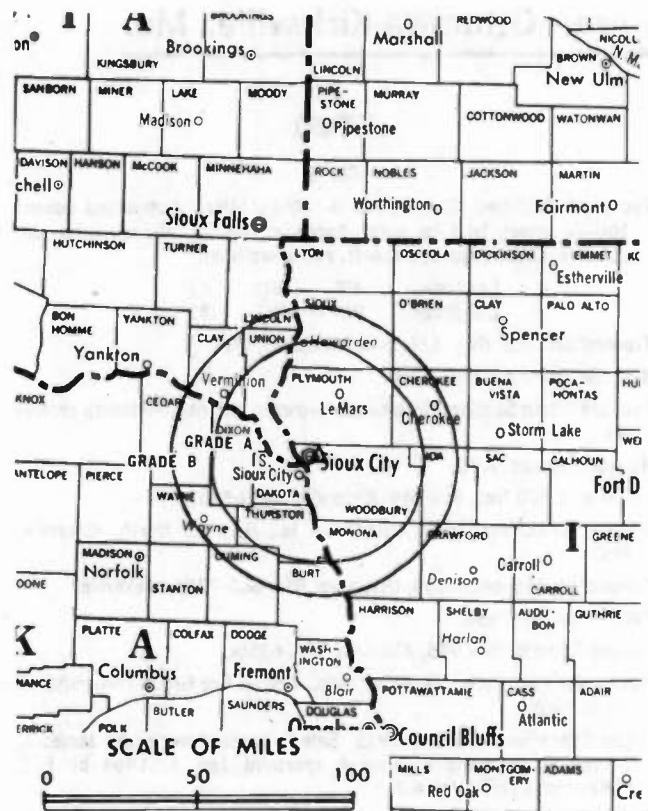
- A. JAMES EBEL, president.
- BRUCE LEWIS, vice president & general manager.
- LYLE JOHNSON, chief engineer.
- GREG FUNK, business manager.
- TIM POPPEN, promotion manager.
- PAT VAN BREMMER, community service director.

Highest 30 Sec. Rate (May 3, 1982): \$200.

**NETWORK BASE HOURLY RATE: \$176.**

Total Households: © MSI Consumer Market Data as of 1/1/83 TV Homes: TV% and Circulation © 1983 Arbitron County coverage based on Arbitron study.

Net Weekly Circulation	State County	Total Households	TV Households	%
<b>50% &amp; Over</b>	<b>IOWA</b>			
	Buena Vista	8,000	7,900	99
	Cherokee	6,300	6,200	98
	Ida	3,400	3,400	100
	Plymouth	8,900	8,800	99
	Woodbury	37,500	37,200	99
	<b>NEBRASKA</b>			
	Cedar	3,700	3,700	99
	Dakota	6,200	6,200	100
	Dixon	2,700	2,700	100



KMEG BPCT-3871 Granted 2/13/67

© American Map Corp., 14244

Net Weekly Circulation	State County	Total Households	TV Households	%
<b>50% &amp; Over</b>	Wayne	3,500	3,500	100
<b>Between 25-49%</b>	<b>IOWA</b>			
	Monona	4,500	4,400	98
	O'Brien	6,300	6,200	98
	Sac	5,500	5,400	98
	Sioux	10,400	10,200	98
	<b>NEBRASKA</b>			
	Madison	12,300	12,000	98
	Thurston	2,400	2,400	98
	<b>SOUTH DAKOTA</b>			
	Unlon	4,200	4,200	100
Yankton	6,900	6,800	99	
<b>Between 5-24%</b>	<b>IOWA</b>			
	Clay	7,800	7,700	98
	Crawford	6,900	6,800	99
	Lyon	4,500	4,400	98
	Osceola	3,100	3,100	98
	Pocahontas	4,400	4,300	98
	<b>NEBRASKA</b>			
	Burt	3,400	3,400	100
	<b>SOUTH DAKOTA</b>			
	Clay	4,500	4,400	98
Lincoln	5,100	5,000	98	
<b>Station Totals</b>		<b>172,400</b>	<b>170,300</b>	<b>98</b>
<b>Net Weekly Circulation (1983)</b>			<b>90,100</b>	
<b>Average Daily Circulation (1983)</b>			<b>49,700</b>	

WHAT'S THE MOST  
EFFICIENT WAY TO REACH  
FAST-FOOD CUSTOMERS  
IN THE SIOUX CITY  
MARKET ?

KMEG-TV  
TAKES YOU RIGHT  
TO THE PEOPLE  
WITHIN BUYING  
DISTANCE.

Consumers in the Sioux City ADI spent more than \$166 million eating out.\* And 62% of those dollars were spent in the 13-county Retail Trade Area. If that's where your franchises are, that's where your customers are. So when you advertise, you need to reach people within buying distance, not viewing distance as outlined by the ADI.

KMEG-TV is tailor-made to deliver Sioux City's rich "market within the market" effectively with top-rated CBS programming. It gets your message to your market most efficiently because you don't have to pay for reaching distant viewers who aren't your customers.

Advertising on KMEG-TV really hits the spot. For more information, call your Avery-Knodel representative today.

\*S&MM 1982 Retail Sales Estimates.



*A Fetzner  
Station*

**KMEG-TV**

A CBS Affiliate

A MEGAWATT OF SALES POWER FOR SIOUX CITY  
Avery-Knodel Television National Representatives

# Iowa—Sioux City

**KCAU-TV**

Ch. 9



**THE FORWARD GROUP  
SELTEL INC.**

Technical Facilities: Channel No. 9 (186-192 MHz). Authorized power: 310-kw visual, 48-kw aural. Antenna: 2020-ft. above av. terrain, 2000-ft. above ground, 3368-ft. above sea level.

Latitude 42° 35' 12.39"  
Longitude 96° 13' 56.98"

Transmitter: 4-mi. E, 0.75-mi. N of James, Ia.

News Services: AP, NIWS.

Network Service: ABC.

Licensee: Forward of Iowa Inc., 7th & Douglas Sts. 51101.

Studio: 7th & Douglas Sts., Sioux City, Iowa 51101.

Telephone: 712-277-2345.

Ownership: Forward Communications Corp., see Group Ownership of TV Stations.

Began Operation: March 29, 1953. Sale to present owner by People's Bcstg. Corp. approved Oct. 27, 1965 by FCC (Television Digest, Vol. 5:30) Sale to People's by Cowles Bcstg. Co. approved Nov. 27, 1957 (Vol. 13:41, 44, 49).

Represented (sales) by Seltel Inc.; Hyett/Ramsland Inc. (Minneapolis); Pearse Sales (Detroit); Gene Gray (Kansas City).

Represented (legal) by McKenna, Wilkinson & Kittner.

**Personnel:**

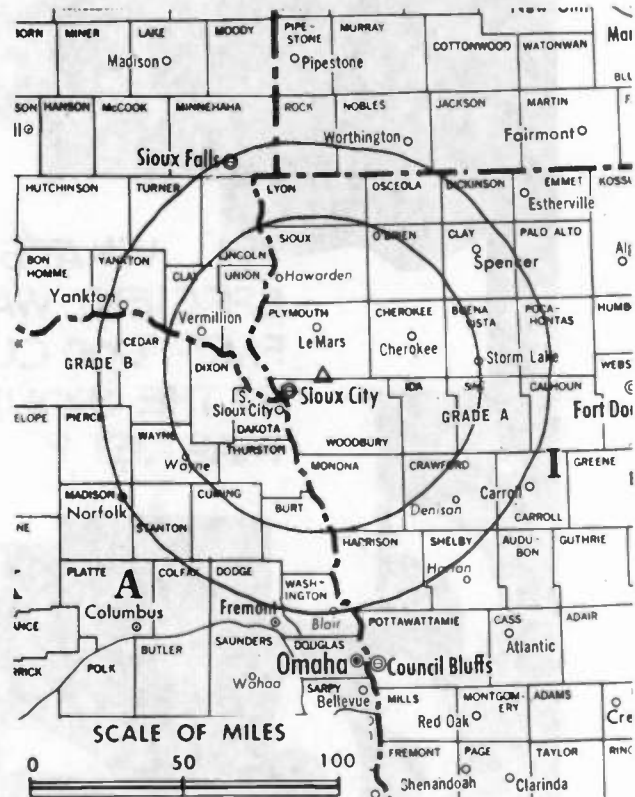
- WILLIAM F. TURNER, president & general manager.
- PAUL J. O'BRYAN, vice president, sales.
- JACK GILBERT, sr. v.p., news, public affairs & programming.
- RAY COLE, vice president & station manager.
- EDE QUESENBERRY, vice president, administration.
- CLIFF BROCKMAN, news director.
- BILL HARLING, v.p., production & technical operations.
- DAVID L. SLATER, operations manager.
- JIM HENRY, promotion manager.
- PAT FRANCIS, mgr. sales coordinator.
- GENE SHERMAN, sports director.
- AL KIRTS, coordinator, creative services.
- JIM RUPERT, local sales manager.
- DAVID COWEN, production manager.
- MARK LEVALLEY, technical operations manager.
- DEVOE SLISHER, senior producer, writer.
- ANN LANGAN, business manager.

Highest 30 Sec. Rate (Aug. 31, 1983): \$320.

**NETWORK BASE HOURLY RATE: \$950.**

Total Households: © MSI Consumer Market Data as of 1/1/83 TV Homes: TV% and Circulation © 1983 Arbitron County coverage based on Arbitron study.

Net Weekly Circulation	State County	Total Households	TV Households	%
<b>50% &amp; Over</b>	<b>IOWA</b>			
	Buena Vista	8,000	7,900	99
	Cherokee	6,300	6,200	98
	Clay	7,800	7,700	98
	Crawford	6,900	6,800	99
	Dickinson	6,500	6,400	98
	Emmet	5,000	4,900	97
	Ida	3,400	3,400	100
	Lyon	4,500	4,400	98



KCAU-TV BPCT-3128 Granted 1/19/65

© American Map Corp., 14244

Net Weekly Circulation	State County	Total Households	TV Households	%
<b>50% &amp; Over</b>	Monona	4,500	4,400	98
	O'Brien	6,300	6,200	98
	Osceola	3,100	3,100	98
	Palo Alto	4,900	4,800	98
	Plymouth	8,900	8,800	99
	Pocahontas	4,400	4,300	98
	Sac	5,500	5,400	98
	Sioux	10,400	10,200	98
	Woodbury	37,500	37,200	99
	<b>MINNESOTA</b>			
	Nobles	8,100	8,000	99
	Rock	3,900	3,900	100
	<b>NEBRASKA</b>			
	Cedar	3,700	3,700	99
	Cuming	4,200	4,100	98
Dakota	6,200	6,200	100	
Dixon	2,700	2,700	100	
Holt	5,100	4,900	96	
Knox	4,200	4,100	96	
Madison	12,300	12,000	98	
Pierce	3,100	3,100	98	
Stanton	2,400	2,300	96	
Thurston	2,400	2,400	98	
Wayne	3,500	3,500	100	
<b>SOUTH DAKOTA</b>				
Clay	4,500	4,400	98	
Lincoln	5,100	5,000	98	
Union	4,200	4,200	100	
Yankton	6,900	6,800	99	
<b>IOWA</b>				
	Cass	6,800	6,700	99
	<b>MINNESOTA</b>			
Jackson	5,000	4,900	98	
<b>NEBRASKA</b>				
Antelope	3,200	3,100	97	
(Continued on page 345)				
<b>Station Totals</b>		<b>336,700</b>	<b>332,200</b>	<b>98</b>
<b>Net Weekly Circulation (1983)</b>			<b>201,400</b>	
<b>Average Daily Circulation (1983)</b>			<b>127,800</b>	



# Iowa—Sioux City

## KTIV

Ch. 4

Technical Facilities: Channel No. 4 (66-72 MHz). Authorized power: 100-kw visual, 20-kw aural. Antenna: 1915-ft. above av. terrain, 2000-ft. above ground, 3368-ft. above sea level.

Latitude 42° 35' 12.39"  
Longitude 96° 13' 56.98"

Transmitter: 4-mi. E, 0.75-mi. N of James, Ia.

News Services: NBC, Group W Newsfeed.

Satellite Earth Station: ADM, 6.2-meter; Avcom receivers.

Network Service: NBC.

Licensee: KTIV Television Co., Box 87, Sioux City, Iowa 51102.

Studio: Signal Hill, Sioux City, Iowa.

Telephone: 712-239-4100. TWX: 910-968-1708.

Ownership: American Black Hawk Bcstg. Co. For other interests, see American Family Corp. in Group Ownership of TV Stations.

Began Operation: Oct. 9, 1954. Merger of Black Hawk Bcstg. with American Family Corp. approved by FCC Sept. 17, 1980. Sale by Perkins Bros. Co. approved March 28, 1974. Sale of 50%, giving Perkins Bros. 100% control, approved May 26, 1965 by FCC (Television Digest Vol. 5:24).

Represented (sales) by Blair Television,

Represented (legal) by Schnader, Harrison, Segal & Lewis.

Personnel:

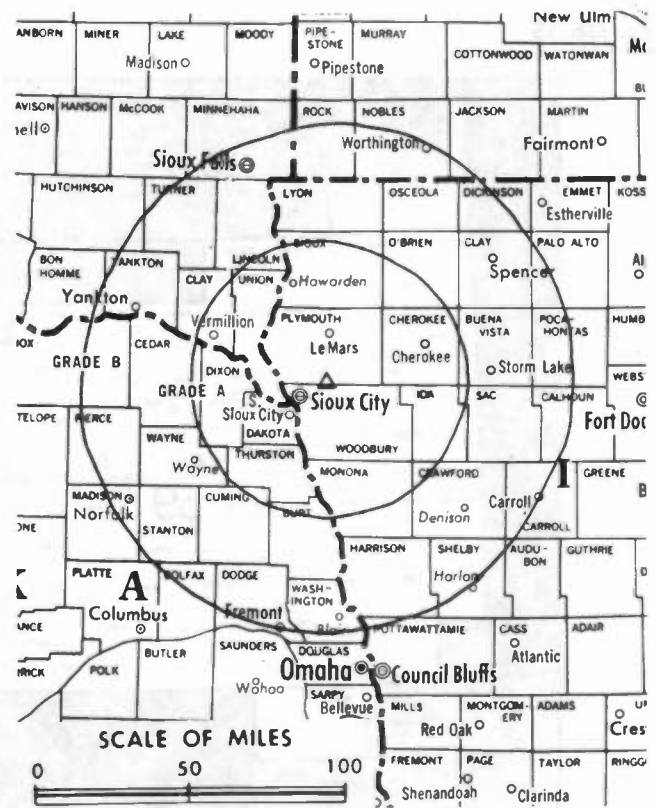
EDWARD PIETTE, vice president & general manager.  
BOB BROOKS, v.p., programming & operations.  
RON JOHNSON, vice president & general sales manager.  
ROD HUGHES, vice president & chief engineer.  
RANDE SUMMERLIN, promotion director.  
MIKE BEECHER, news director.

Highest 30 Sec. Rate (Aug. 29, 1983): \$550.

NETWORK BASE HOURLY RATE: \$750.

Total Households: © MSI Consumer Market Data as of 1/1/83 TV Homes: TV% and Circulation © 1983 Arbitron County coverage based on Arbitron study.

Net Weekly Circulation	State County	Total Households	TV Households	%	
50% & Over	<b>IOWA</b>				
	Buena Vista	8,000	7,900	99	
	Cherokee	6,300	6,200	98	
	Clay	7,800	7,700	98	
	Crawford	6,900	6,800	99	
	Dickinson	6,500	6,400	98	
	Emmet	5,000	4,900	97	
	Ida	3,400	3,400	100	
	Monona	4,500	4,400	98	
	O'Brien	6,300	6,200	98	
	Osceola	3,100	3,100	98	
	Palo Alto	4,900	4,800	98	
	Plymouth	8,900	8,800	99	
	Pocahontas	4,400	4,300	98	
	Sac	5,500	5,400	98	
	Sioux	10,400	10,200	98	
	Woodbury	37,500	37,200	99	
	NEBRASKA	Antelope	3,200	3,100	97
		Cedar	3,700	3,700	99
Dakota		6,200	6,200	100	
Dixon		2,700	2,700	100	
Holt		5,100	4,900	96	
Knox		4,200	4,100	96	
Madison		12,300	12,000	98	
Pierce		3,100	3,100	98	
Stanton		2,400	2,300	96	
Thurston		2,400	2,400	98	
Wayne		3,500	3,500	100	

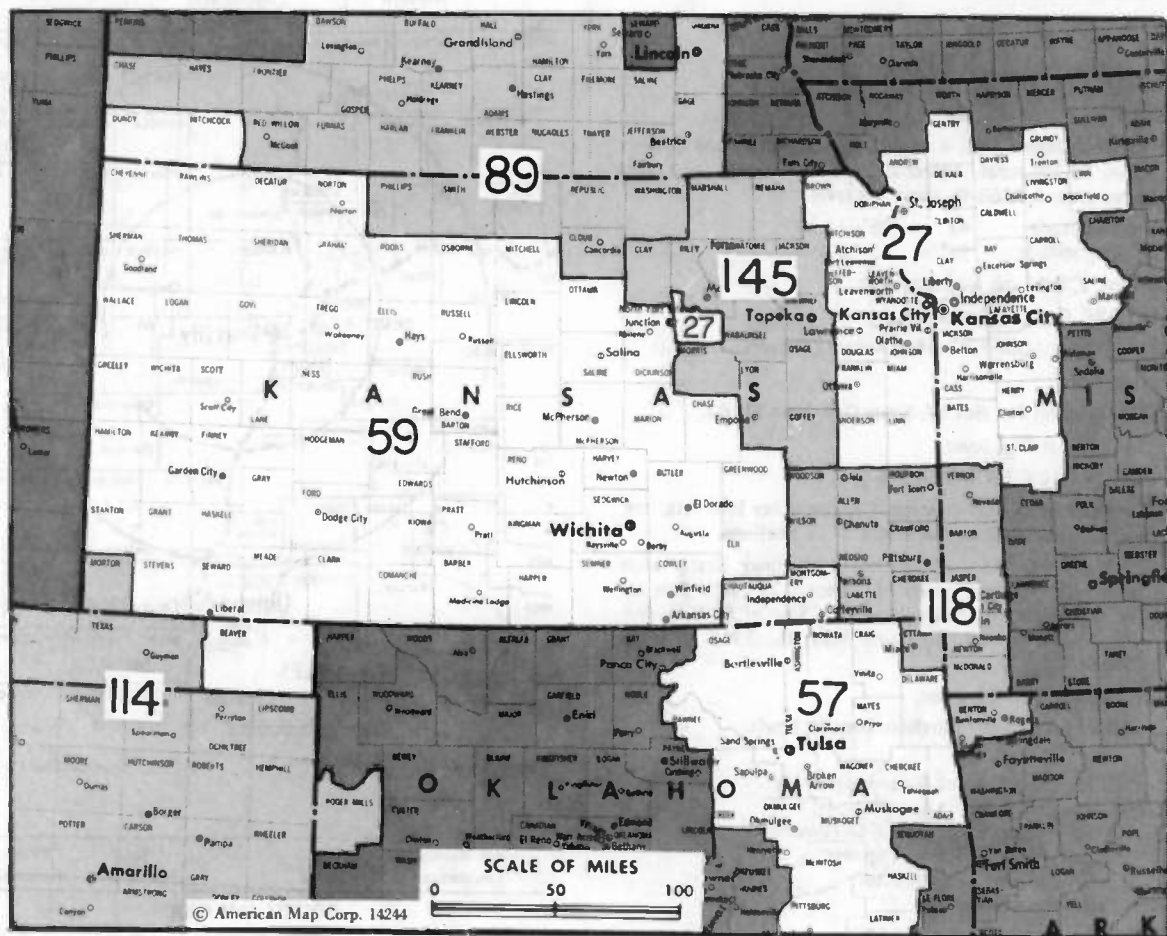


KTIV BPCT-3127 Granted 1/19/65

© American Map Corp., 14244

Net Weekly Circulation	State County	Total Households	TV Households	%
50% & Over	<b>SOUTH DAKOTA</b>			
	Clay	4,500	4,400	98
	Union	4,200	4,200	100
	Yankton	6,900	6,800	99
Between 25-49%	<b>IOWA</b>			
	Lyon	4,500	4,400	98
	<b>MINNESOTA</b>			
Nobles	8,100	8,000	99	
<b>NEBRASKA</b>				
Cuming	4,200	4,100	98	
<b>SOUTH DAKOTA</b>				
Bon Homme	3,000	2,900	97	
Between 5-24%	<b>IOWA</b>			
	Audubon	3,200	3,200	100
	Calhoun	5,100	5,000	98
	Carroll	8,200	8,100	99
	Harrison	6,000	5,900	98
	Humboldt	4,900	4,800	98
	Shelby	5,500	5,400	98
	<b>MINNESOTA</b>			
	Jackson	5,000	4,900	98
	Lyon	9,000	8,800	98
	Rock	3,900	3,900	100
	<b>NEBRASKA</b>			
	Boyd	1,300	1,300	100
	Burt	3,400	3,400	100
	Colfax	3,900	3,800	97
Saline	5,200	5,100	98	
<b>SOUTH DAKOTA</b>				
Douglas	1,400	1,400	100	
Lincoln	5,100	5,000	98	
Minnehaha	43,000	42,700	99	
Turner	3,500	3,500	99	
<b>Station Totals</b>		<b>331,200</b>	<b>326,700</b>	<b>98</b>
<b>Net Weekly Circulation (1983)</b>			<b>176,000</b>	
<b>Average Daily Circulation (1983)</b>			<b>105,000</b>	





Market	Arbitron ADI TV Households	Rank	Arbitron Prime Time TV Households	Rank	Market Area Commercial TV Stations
Kansas City, Mo.	704,000	27	460,000	24	KCTV (5), KMBC-TV (9), KSHB-TV (41), KYFC (50), WDAF-TV (4)
Tulsa, Okla.	430,800	57	254,000	55	KGCT-TV (41), KJRH (2), KOKI-TV (23), KOTV (6), KTUL-TV (8)
Wichita-Hutchinson, Kan.	413,000	59	214,000	64	KAKE-TV (10), KAYS-TV (7), KLOE-TV (10), KSNC (2), KSNG (11), KSNK (8), KSNW (3), KTVC (6), KUPK-TV (13), KWCH-TV (12)
Lincoln-Hastings-Kearney, Neb.	254,400	89	121,000	100	KBGT-TV (8), KGIN-TV (11), KHAS-TV (5), KHGI-TV (13), KOLN-TV (10), KSNB-TV (4), KWNB-TV (6)
Amarillo, Tex.	177,100	114	104,000	116	KAMR-TV (4), KFDA-TV (10), KJTV (14), KVII-TV (7), KVIJ-TV (8)
Joplin, Mo.-Pittsburg, Kan.	173,600	118	109,000	112	KOAM-TV (7), KODE-TV (12), KSNF (16)
Topeka, Kan.	132,100	145	65,000	152	KLDH (49), KSNT (27), WIBW-TV (13)

Kansas Station Status as of October 1, 1983

	VHF	UHF	TOTAL
Commercial Television Stations	11	1	12
Educational Television Stations	3	0	3
			15

## Kansas

**State Cross Reference List**  
Communities That Receive Programs of  
Stations That Are Located Elsewhere

**KWCH-TV, Hutchinson**  
(See Wichita, Kan.)

•  
**KSNK, Oberlin**  
(See McCook, Neb.)

•  
**KODE-TV, Pittsburg**  
(See Joplin, Mo.)

## **WIBW-TV, Topeka** (Arbitron Data Continued)

Net Weekly Circulation	State County	Total Households	TV Households	%
Between 5-24%	MISSOURI—(Continued)			
	Nodaway	8,100	8,000	98
	Saline	9,700	9,500	98
	NEBRASKA			
	Gage	9,300	9,200	98
	Otoe	5,800	5,700	98
	Pawnee	1,600	1,600	97

For Group Ownership of TV Stations,  
consult Index

# INFORMATION FOR THE 1980s

from

## TELEVISION DIGEST, INC.

### PUBLISHERS OF:

- Television Digest
- Satellite Week
- Video Week
- Public Broadcasting Report
- Early Warning Report
- Television & Cable Factbook
- Cable & Station Coverage Atlas
- Radio, TV & Cable Action Updates
- Communications Daily

### TELEVISION DIGEST, INC.

1836 Jefferson Place, NW  
Washington, D.C. 20036  
202-872-9200

*WANT TO KNOW MORE?* Just write "Tell Me More" on the back of your business card and send it to Barbara Pratt at Television Digest. OR, call our circulation department collect at 202-872-9200 for information on any of our publications.

# Kansas—Ensign

## KTVC

Ch. 6

(Operates in affiliation with KWCH-TV, Hutchinson-Wichita, Kan.)

Technical Facilities: Channel No. 6 (82-88 MHz). Authorized power: 100-kw visual, 10-kw aural. Antenna: 717-ft. above av. terrain, 683-ft. above ground, 3473-ft. above sea level.

Latitude 37° 38' 26"  
Longitude 100° 20' 33"

Transmitter: State Hwy. 23, 20-mi. SW of Dodge City.

News Service: AP.

Network Service: CBS.

Licensee: Southwest Kansas Television Co. Inc., Ensign, Kan.

Office: Box 157, Dodge City, Kan. 67801.

Studio: State Hwy. 23, 20-mi. SW of Dodge City.

Telephone: 316-227-3121.

Ownership: Leigh Warner, 55.32%; Sidney Warner, 5%; Diane Janoff, 12%; 12 others, none with more than 3%.

Began Operation: July 24, 1957. Acquisition of positive control by Leigh Warner approved by FCC Dec. 16, 1969.

Represented (sales) by Kansas Bcstg. System.

Represented (legal) by Bryan, Cave, McPheeters & McRoberts.

Represented (engineering) by Edward F. Lorentz & Associates.

Personnel:

W. H. BAILEY, general manager.

BEN DAVIDSON, chief engineer.

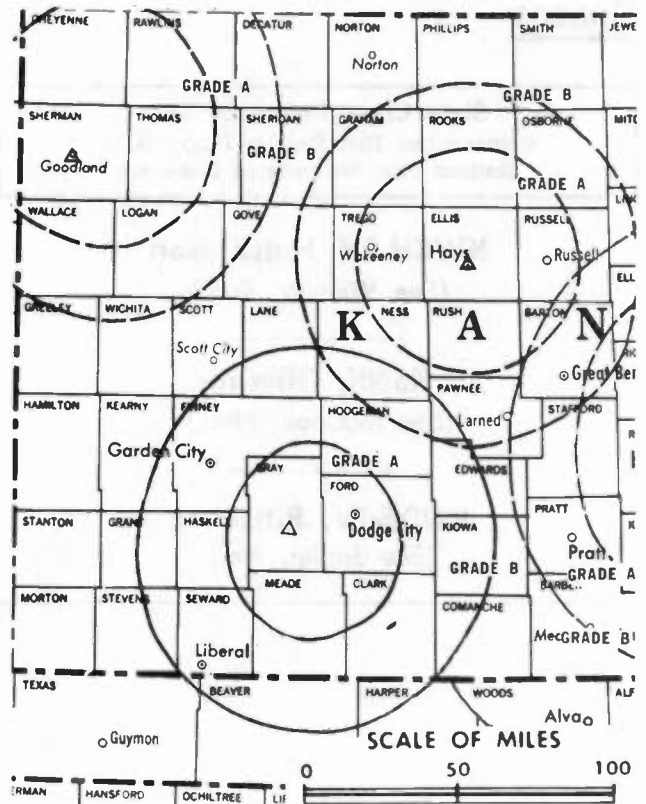
Highest One Hour Rate: \$300.

Highest 30 Sec. Rate: \$60.

NETWORK BASE HOURLY RATE: \$165

Total Households: © MSI Consumer Market Data as of 1/1/83 TV Homes: TV% and Circulation © 1983 Arbitron County coverage based on Arbitron study.

Net Weekly Circulation	State County	Total Households	TV Households	%
50% & Over	<b>KANSAS</b>			
	Clark	1,000	1,000	100
	Comanche	1,000	1,000	100
	Finney	8,900	8,800	99
	Ford	9,200	9,100	99
	Grant	2,600	2,500	98
	Gray	1,800	1,800	100
	Hamilton	1,000	1,000	100
	Haskell	1,300	1,300	100
	Hodgeman	1,000	1,000	100
	Kearny	1,200	1,200	100
	Lane	1,000	1,000	100
	Meade	1,800	1,800	100
	Scott	2,100	2,100	100
	Seward	6,400	6,300	98
Stanton	800	800	100	
Stevens	1,700	1,600	94	



KTVC BPCT-3474 Granted 1/29/65

© American Map Corp., 14244

Net Weekly Circulation	State County	Total Households	TV Households	%
50% & Over	<b>OKLAHOMA</b>			
	Beaver	2,800	2,700	98
Between 25-49%	<b>KANSAS</b>			
	Edwards	1,700	1,700	100
	Kiowa	1,600	1,500	94
	Ness	1,800	1,800	100
	Sherman	3,000	2,900	98
Between 5-24%	<b>OKLAHOMA</b>			
	Harper	1,900	1,900	100
	Texas	6,600	6,500	98
Between 5-24%	<b>COLORADO</b>			
	Baca	1,900	1,700	89
Between 5-24%	<b>KANSAS</b>			
	Morton	1,200	1,200	100
	Wallace	700	700	100
	Wichita	1,200	1,200	100
Between 5-24%	<b>TEXAS</b>			
Ochiltree	3,500	3,500	99	
<b>Station Totals</b>		<b>70,700</b>	<b>69,600</b>	<b>98</b>
<b>Net Weekly Circulation (1983)</b>			<b>46,500</b>	
<b>Average Daily Circulation (1983)</b>			<b>25,100</b>	

# Kansas—Garden City

## KSNG

Ch. 11

(Satellite of KSNW, Wichita, Kan.)

Technical Facilities: Channel No. 11 (198-204 MHz). Authorized power: 200-kw visual, 24.5-kw aural. Antenna: 800-ft. above av. terrain, 834-ft. above ground, 3711-ft. above sea level.

Latitude 37° 46' 40"  
Longitude 100° 52' 08"

Transmitter: U.S. Hwy. 83, 12.6-mi. S of Garden City.

News Service: AP, KSN.

Network Service: NBC.

Licensee: Kansas State Network Inc., Box 333, Wichita, Kan. 67201

Studio: U.S. Hwy. 83, 12.6-mi. South of Garden City.

Telephone: 316-276-2311.

Ownership: See KSNW, Wichita, Kan.

Began Operation: Nov. 5, 1958. For sale to present owners, see KSNC, Great Bend, Kan.

Represented (sales) by Katz Television.

Represented (legal) by Haley, Bader & Potts.

Represented (engineering) by A. D. Ring & Associates.

Personnel:

CASEY SPANGLER, station manager.

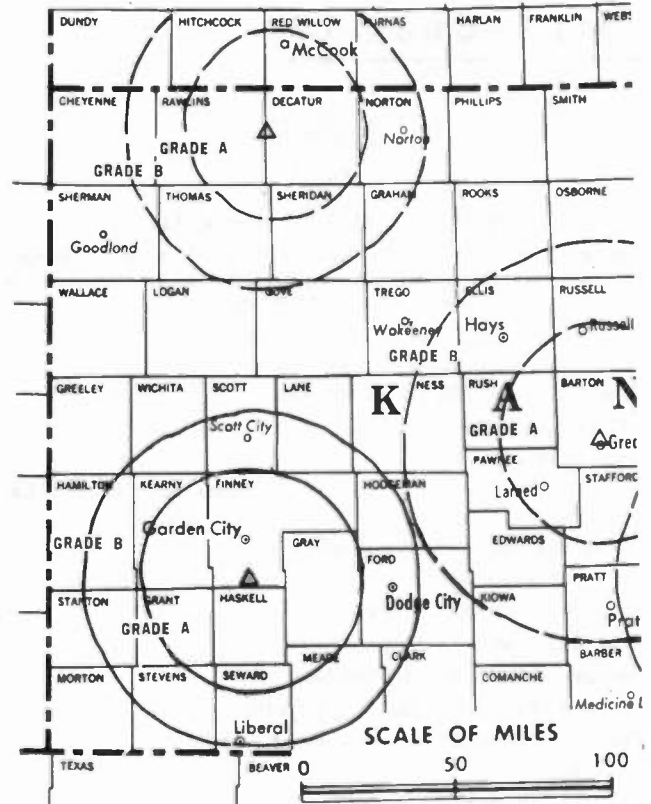
KEN SELL, chief engineer.

Rates: Offered as bonus with KSNW, Wichita and its other satellites (Kansas State Network) KSNC, Great Bend and KSNK, McCook, Neb.

NETWORK BASE HOURLY RATE: Bonus to KSNC, Great Bend.

Total Households: © MSI Consumer Market Data as of 1/1/83 TV Homes: TV% and Circulation © 1983 Arbitron County coverage based on Arbitron study.

Net Weekly Circulation	State County	Total Households	TV Households	%
<b>50% &amp; Over</b>	<b>KANSAS</b>			
	Clark	1,000	1,000	100
	Finney	8,900	8,800	99
	Ford	9,200	9,100	99
	Grant	2,600	2,500	98
	Gray	1,800	1,800	100
	Greeley	700	700	100
	Hamilton	1,000	1,000	100
	Haskell	1,300	1,300	100
	Hodgeman	1,000	1,000	100
	Kearny	1,200	1,200	100
	Lane	1,000	1,000	100
	Meade	1,800	1,800	100
	Morton	1,200	1,200	100
	Scott	2,100	2,100	100
	Seward	6,400	6,300	98
	Stanton	800	800	100
Stevens	1,700	1,600	94	



KSNG BPCT-3371 Granted 8/20/64

© American Map Corp., 14244

Net Weekly Circulation	State County	Total Households	TV Households	%
<b>50% &amp; Over</b>	Wichita	1,200	1,200	100
	<b>OKLAHOMA</b>			
	Beaver	2,800	2,700	98
<b>Between 25-49%</b>	<b>KANSAS</b>			
	Ness	1,800	1,800	100
	<b>OKLAHOMA</b>			
	Texas	6,600	6,500	98
<b>Between 5-24%</b>	<b>COLORADO</b>			
	Baca	1,900	1,700	89
	Prowers	4,900	4,600	94
	<b>KANSAS</b>			
	Comanche	1,000	1,000	100
	Ellis	9,700	9,600	99
	Logan	1,500	1,400	97
	Thomas	3,200	3,100	97
	Wallace	700	700	100
	<b>OKLAHOMA</b>			
	Harper	1,900	1,900	100
<b>Station Totals</b>		<b>80,900</b>	<b>79,400</b>	<b>98</b>
<b>Net Weekly Circulation (1983)</b>			<b>46,800</b>	
<b>Average Daily Circulation (1983)</b>			<b>31,700</b>	

# Kansas—Garden City

## KUPK-TV

Ch. 13

(Satellite of KAKE-TV, Wichita, Kan.)

Technical Facilities: Channel No. 13 (210-216 MHz). Authorized power: 225-kw visual, 40-kw aural. Antenna: 870-ft. above av. terrain, 881-ft. above ground, 3721-ft. above sea level.

Latitude 37° 39' 01"  
Longitude 100° 40' 06"

Transmitter: 8-mi. NW of Copeland, Kan.

News Service: ABC, CNN, NIWS.

Network Service: ABC.

Licensee: Chronicle Bcstg. Co., 1001 Van Ness, San Francisco, Cal. 94109.

Studio: Box 216, Copeland, Kan. 67837.

Telephone: 316-668-5513.

Ownership: See KAKE-TV, Wichita, Kan.

Began Operation: Oct. 28, 1964.

Represented (sales) by Petry Television Inc.

Represented (legal) by Fletcher, Heald & Hildreth.

Represented (engineering) by A. D. Ring & Associates.

### Personnel:

BOB SURBER, general manager.

BRYCE BAKER, sales manager.

CYNTHIA PECK, news director.

PAUL HINDERLITER, chief engineer.

JOHN STRAUSS, program director & farm director.

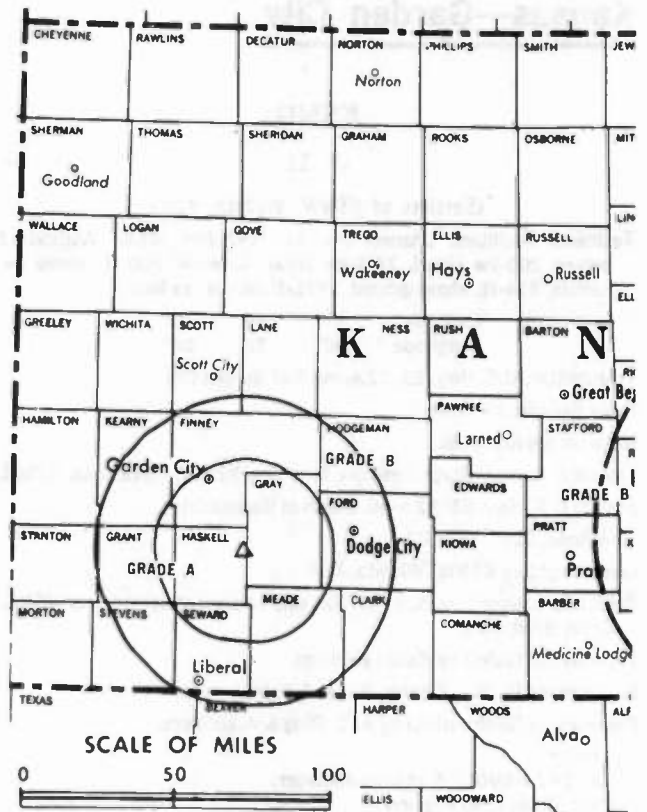
Highest 30 Sec. Rate: \$60.

Combination rates with KAKE-TV, Wichita, also available.

NETWORK BASE HOURLY RATE: Bonus to KAKE-TV, Wichita.

Total Households: © MSI Consumer Market Data as of 1/1/83 TV Homes: TV% and Circulation © 1983 Arbitron County coverage based on Arbitron study.

Net Weekly Circulation	State County	Total Households	TV Households	%
50% & Over	<b>KANSAS</b>			
	Clark	1,000	1,000	100
	Finney	8,900	8,800	99
	Ford	9,200	9,100	99
	Grant	2,600	2,500	98
	Gray	1,800	1,800	100
	Greeley	700	700	100
	Hamilton	1,000	1,000	100
	Haskell	1,300	1,300	100
	Hodgeman	1,000	1,000	100
	Kearny	1,200	1,200	100
	Lane	1,000	1,000	100
	Meade	1,800	1,800	100
	Morton	1,200	1,200	100
	Scott	2,100	2,100	100
	Seward	6,400	6,300	98
	Stanton	800	800	100



Net Weekly Circulation	State County	Total Households	TV Households	%
50% & Over	Stevens	1,700	1,600	94
	Wichita	1,200	1,200	100
OKLAHOMA	Beaver	2,800	2,700	98
	<b>KANSAS</b>			
Between 25-49%	Edwards	1,700	1,700	100
	Ness	1,800	1,800	100
OKLAHOMA	Harper	1,900	1,900	100
	Texas	6,600	6,500	98
Between 5-24%	<b>COLORADO</b>			
	Baca	1,900	1,700	89
<b>KANSAS</b>	Comanche	1,000	1,000	100
	Logan	1,500	1,400	97
	Pawnee	3,200	3,100	97
	Russell	3,600	3,500	97
	Sheridan	1,400	1,400	100
Station Totals		72,300	71,100	98
Net Weekly Circulation (1983)			44,500	
Average Daily Circulation (1983)			23,900	

# Kansas—Goodland

## KLOE-TV

Ch. 10

(Satellite of KAYS-TV, Hays, Kan.)

Technical Facilities: Channel No. 10 (192-198 MHz). Authorized power: 316-kw visual, 56.2-kw aural. Antenna: 980-ft. above av. terrain, 976-ft. above ground, 4526-ft. above sea level.

Latitude 39° 28' 09"  
Longitude 101° 33' 20"

Transmitter: 9-mi. N of Edson.

AM Affiliate: KLOE, 1-kw, 730 kHz.

News Service: AP.

Network Service: CBS, ABC.

Licensee: KAYS Inc., Box 817, Hays, Kan. 67601.

Studio: S. Route 27, Goodland.

Telephone: 913-625-2578.

Ownership: Same as KAYS-TV, Hays, Kan.

Began Operation: Test programming Sept. 11, 1958; full operation April 26, 1959. Sale to KAYS Inc. approved by FCC Aug. 1, 1962. Transfer to Standard Electronics Corp. from Max Jones, trustee in bankruptcy, approved Nov. 2, 1960 by FCC (Television Digest, Vol. 16:39, 45). Jones took over station from Leslie E. Whittemore and associates following bankruptcy (Vol. 16:24). Whittemore group acquired station from James E. Blair (Vol. 15:16, 27).

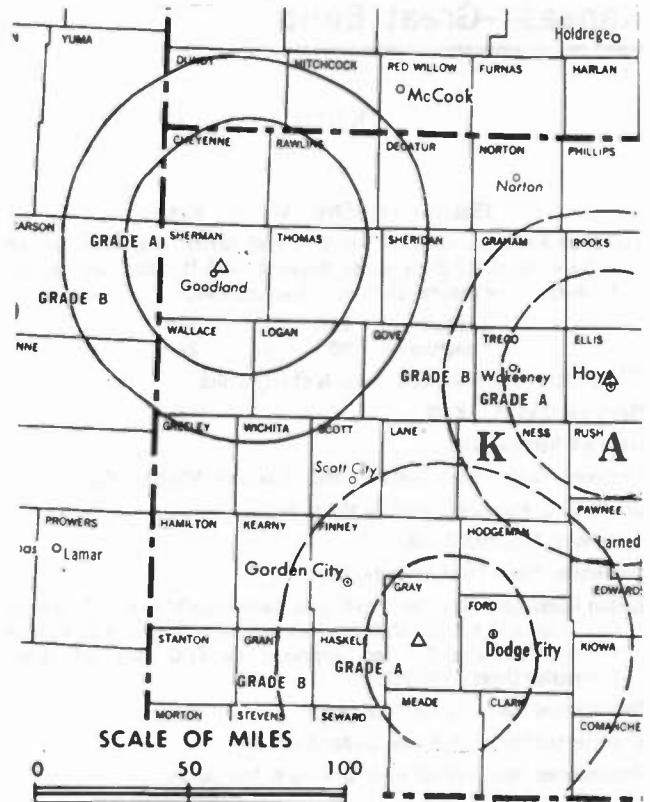
Represented (legal) by A. L. Stein.

Personnel:

KAY MELIA, resident manager.

Rates: Sold in combination with KAYS-TV, Hays, Kan. and as part of Kansas Bcstg. System which includes KWCH-TV, Hutchinson-Wichita; KTVC, Ensign; KAYS-TV, Hays.

NETWORK BASE HOURLY RATE: \$115. Combination rate with KAYS-TV, Hays: \$388.



KLOE-TV BPCT-5222 Granted 9/1/78

© American Map Corp., 14244

Arbitron Data for this station included with  
KAYS-TV, Hays, Kan.

# THE TED HEPBURN COMPANY

Media Brokerage Specialist CATV, TV and Radio

Ted Hepburn, President Todd Hepburn, VP, CATV Division  
Heidi Hepburn Jebson, VP, Small Markets  
P.O. Box 42401, Cincinnati, Ohio 45242 (513) 791-8730



# Kansas—Great Bend

## KSNW

Ch. 2

(Satellite of KSNW, Wichita, Kan.)

Technical Facilities: Channel No. 2 (54-60 MHz). Authorized power: 100-kw visual, 17.8-kw aural. Antenna: 970-ft. above av. terrain, 1006-ft. above ground, 2875-ft. above sea level.

Latitude 38° 25' 54"  
Longitude 98° 46' 24"

Transmitter: U.S. Hwy. 281, 4-mi. N of city limits.

News Services: AP, KSN.

Network Service: NBC.

Licensee: Kansas State Network Inc., Box 333, Wichita, Kan. 67201.

Studio: U.S. Hwy. 281, 4-mi. N of city limits.

Telephone: 316-793-7868.

Ownership: See KSNW, Wichita, Kan.

Began Operation: Nov. 28, 1954. Sale (with satellites KGLD, Garden City, Kan. and KOMC, McCook, Neb.) to present owners by Central Kansas Television Co. Inc. approved by FCC June 13, 1962 (Television Digest, Vol. 2:25).

Represented (sales) by Katz Television.

Represented (legal) by Haley, Bader & Potts.

Represented (engineering) by A. D. Ring & Associates.

Personnel:

BILL RANKER, station manager.

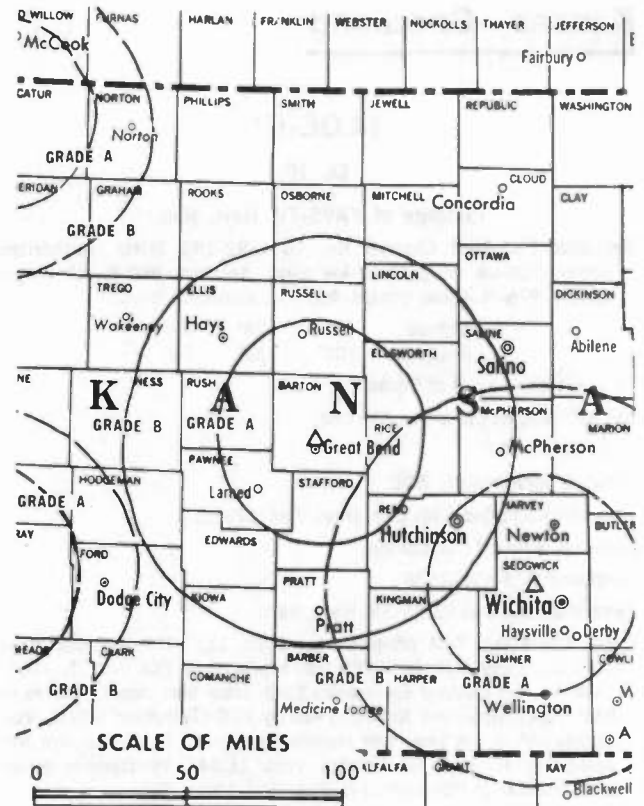
JAMES BOWERS, chief engineer.

Rates: Offered as bonus with KSNW, Wichita and its other satellites (Kansas State Network).

NETWORK BASE HOURLY RATE: \$400.

Total Households: © MSI Consumer Market Data as of 1/1/83 TV Homes: TV% and Circulation © 1983 Arbitron County coverage based on Arbitron study.

Net Weekly Circulation	State County	Total Households	TV Households	%
<b>KANSAS</b>				
50% & Over	Barton	12,300	12,200	99
	Edwards	1,700	1,700	100
	Ellis	9,700	9,600	99
	Ellsworth	2,900	2,800	96
	Kiowa	1,600	1,500	94
	Lincoln	1,700	1,700	97
	Mitchell	3,400	3,300	97
	Ness	1,800	1,800	100
	Osborne	2,400	2,300	96
	Ottawa	2,300	2,200	96
	Pawnee	3,200	3,100	97
	Rooks	2,700	2,700	100
	Rush	1,700	1,700	100



KSNW BPCT-1838 Granted 3/3/54

© American Map Corp., 14244

Net Weekly Circulation	State County	Total Households	TV Households	%
50% & Over	Russell	3,600	3,500	97
	Stafford	2,400	2,400	100
	Trego	1,600	1,600	100
<b>KANSAS</b>				
Between 25-49%	Comanche	1,000	1,000	100
	Hodgeman	1,000	1,000	100
	Rice	4,800	4,700	98
<b>KANSAS</b>				
Between 5-24%	Cloud	4,800	4,700	97
	Graham	1,500	1,500	100
	Jewell	2,100	2,000	95
	Lane	1,000	1,000	100
	Sheridan	1,400	1,400	100
	Smith	2,400	2,400	98
Station Totals		75,000	73,800	98
Net Weekly Circulation (1983)			49,100	
Average Daily Circulation (1983)			31,600	

# TARGET/AID SEPARATES THE MEN FROM THE BOYS

TARGET/AID can bring a whole new perspective to broadcast advertising. Now you can determine more than just the specific demographics of a broadcast audience; you can see what kind of consumers those numbers represent.

**ARBITRON® RATINGS**

# Kansas—Hays

## KAYS-TV

Ch. 7

(Operates satellite KLOE-TV, Goodland, Kan.)

Technical Facilities: Channel No. 7 (174-180 MHz). Authorized power: 316-kw visual, 32.4-kw aural. Antenna: 710-ft. above av. terrain, 816-ft. above ground, 2840-ft. above sea level.

Latitude 38° 53' 05"  
Longitude 99° 20' 21"

Transmitter: 2300 Hall St.

AM Affiliate: KAYS, 1-kw (0.25-kw night), 1400 kHz.

News Service: AP.

Satellite Earth Station: In operation.

Arbitron Data: Figures include KLOE-TV, Goodland, Kan.

Network Service: CBS, ABC.

Licensee: KAYS Inc., Box 817, Hays, Kan. 67601.

Studio: 2300 Hall St. Telephone: 913-625-2578.

Ownership: Ross Beach, 50.66%; Robert E. Schmidt, v.p., 49.33%. KAYS owns KWCH-TV, Hutchinson-Wichita; KLOE-TV, Goodland Kan.; KVOP & KATX(FM), Plainview, Tex. Beach has 60%, Schmidt 40% of KLOE Inc. which owns KLOE(AM), Goodland, Kan. & KCOW, Alliance, Neb. Beach owns 50 2/3%, Schmidt 49 1/3% of KFEQ(AM), St. Joseph, Mo.; Beach & Schmidt own 50% each of KAHL & KELN(FM), North Platte, Neb.; have multiple cable interests.

Began Operation: Sept. 2, 1958.

Represented (sales) by TeleRep Inc. (Kansas Bcstg. System, including KWCH-TV, Hutchinson-Wichita, KTVC, Ensign & KLOE-TV, Goodland, Kan.).

Represented (legal) by A. L. Stein.

Personnel:

BERNARD BROWN, station manager.  
DENNIS MASSIER, director of engineering.  
GREG CRAWFORD, news director.

Highest One Hour Rate: \$350.

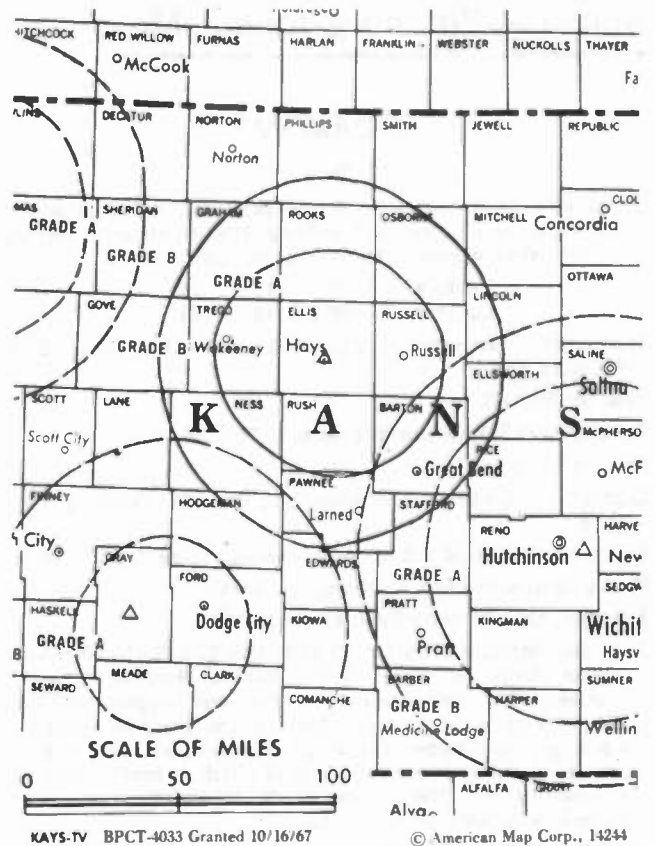
Highest 30 Sec. Rate (Oct. 1, 1982): \$85.

Note: Rates include KLOE-TV, Goodland.

NETWORK BASE HOURLY RATE: \$273.

Total Households: © MSI Consumer Market Data as of 1/1/83 TV Homes: TV% and Circulation © 1983 Arbitron County coverage based on Arbitron study.

Net Weekly Circulation	State County	Total Households	TV Households	%	
50% & Over	<b>COLORADO</b>				
		Cheyenne	800	800	100
	<b>KANSAS</b>				
		Barton	12,300	12,200	99
		Cheyenne	1,500	1,500	100
		Decatur	1,800	1,800	100
		Ellis	9,700	9,600	99
		Gove	1,400	1,400	100
		Graham	1,500	1,500	100
		Greeley	700	700	100
		Logan	1,500	1,400	97
		Mitchell	3,400	3,300	97
		Ness	1,800	1,800	100
		Norton	2,600	2,500	96
		Osborne	2,400	2,300	96
		Pawnee	3,200	3,100	97
		Phillips	2,900	2,800	97



KAYS-TV BPCT-4033 Granted 10/16/67

© American Map Corp., 14244

Net Weekly Circulation	State County	Total Households	TV Households	%	
50% & Over	Rawlins	1,600	1,600	100	
	Rooks	2,700	2,700	100	
	Rush	1,700	1,700	100	
	Russell	3,600	3,500	97	
	Sheridan	1,400	1,400	100	
	Sherman	3,000	2,900	98	
	Thomas	3,200	3,100	97	
	Trego	1,600	1,600	100	
	Wallace	700	700	100	
	Wichita	1,200	1,200	100	
	<b>NEBRASKA</b>				
	Chase	1,800	1,800	100	
	Dundy	1,200	1,200	100	
	Hitchcock	1,500	1,500	100	
<b>COLORADO</b>					
Between 25-49%	Kit Carson	2,800	2,600	93	
	Yuma	3,900	3,700	95	
<b>KANSAS</b>					
	Hodgeman	1,000	1,000	100	
	Lane	1,000	1,000	100	
	Lincoln	1,700	1,700	97	
	Scott	2,100	2,100	100	
	Smith	2,400	2,400	98	
<b>NEBRASKA</b>					
	Hayes	500	500	100	
	Perkins	1,500	1,500	100	
<b>KANSAS</b>					
Between 5-24%	Ellsworth	2,900	2,800	96	
Station Totals		92,500	90,900	98	
Net Weekly Circulation (1983)				61,500	
Average Daily Circulation (1983)				39,000	



# Kansas—Topeka

## KLDH

Ch. 49

Technical Facilities: Channel No. 49 (680-686 MHz). Authorized power: 3475-kw max. & 1042-kw horizontal visual, 347.5-kw max. & 104-kw horizontal aural. Antenna: 1476-ft. above av. terrain, 1439-ft. above ground, 2549-ft. above sea level.

Latitude 39° 01' 34"  
Longitude 95° 54' 58"

Transmitter: 2280 W. Union Rd., Dover.

News Service: UPI.

Satellite Earth Station: In operation.

Network Service: ABC.

Grantee: Mid-America Bcstg. of Topeka Inc., Box 217, Thayer, Kan. 66776.

Studio: 101 S.E. Monroe, Topeka, Kan. 66603.

Telephone: 913-234-4949.

Mailing Address: Box 2229, Topeka, Kan. 66601.

Ownership: Larry D. Hudson, pres., 43%; Dean M. Coe, v.p.; Larry P. Thompson, secy.-treas.; Larry Hudson, Trustee for Coe, Thompson & Earley, 41.5%; Cale W. Hudson, 21%; Teri L. Tharp, 1%. Principals own Mid-America Bcstg. Inc., applicant for Ch. 15, Omaha, Neb. The Hudsons are multiple cable system operators & L. Hudson owns 90% of WINT-TV, Crossville, Tenn.

Began Operation: June 20, 1983.

Represented (sales) by Avery-Knodel.

Represented (legal) by Sundlun, George, Scher & Singer.

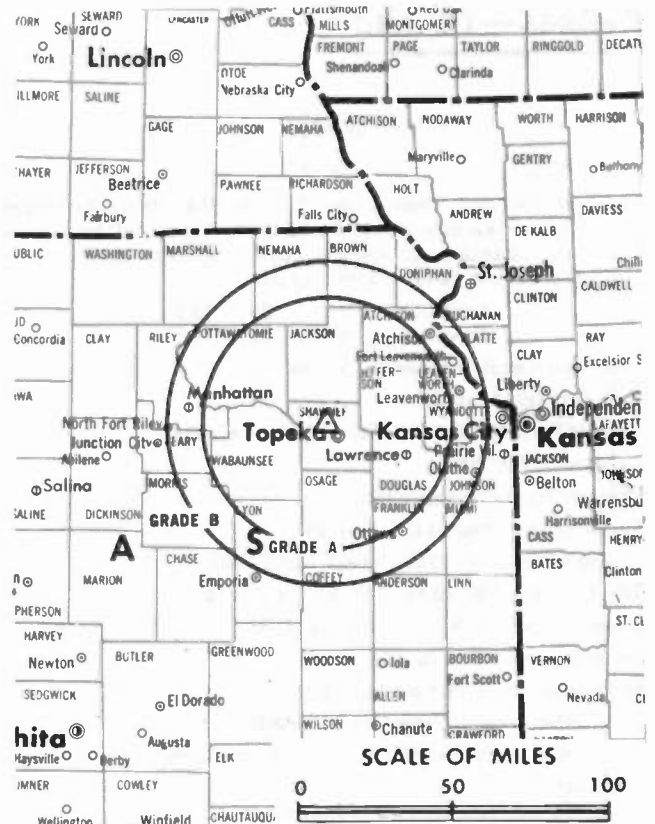
Represented (engineering) by Stanley Lapin Consultants.

Personnel:

JAMES THOMPSON, general manager.

JOHN L. COLYER JR., general sales manager.

Highest 30 Sec. Rate (June 13, 1983): \$450.



State Public/Educational Stations are listed in a Directory following Commercial Stations

## NEED THE LATEST?

### TRY TELEVISION DIGEST'S ACTION UPDATES

The TV, Cable & Radio Action Updates provide subscribers with the latest in system & station starts, new licensees, applications, changes — ALL the *latest* information on industry changes as they occur.

For subscription information on our combination services, see the order cards bound in the Cable & Services Volume and the Stations Volume or call us collect: 202-872-9200.

TELEVISION DIGEST, INC. 1836 Jefferson Place, N.W., Washington, D.C. 20036

# Kansas—Topeka

## KSNT

Ch. 27

Technical Facilities: Channel No. 27 (548-554 MHz). Authorized power: 1094-kw max. & 912-kw horizontal visual, 165-kw max. & 138-kw horizontal aural. Antenna: 1047-ft. above av. terrain, 1149-ft. above ground, 2049-ft. above sea level.

Latitude 39° 05' 33.5"  
Longitude 95° 47' 04.1"

Transmitter: 6835 Northwest U.S. Hwy. 24.

News Services: AP, KSN.

Satellite Earth Station: Scientific-Atlanta; 4.6-meter.

Network Service: NBC.

Licensee: Topeka Television Inc.

Studio: 6835 Northwest U.S. Hwy. 24.

Mailing Address: Box 2700, Topeka, Kan. 66601.

Telephone: 913-582-4000. TWX: 910-749-6600.

Ownership: See KUTV, Salt Lake City, Utah.

Began Operation: Dec. 28, 1967.

Represented (sales) by Katz Television.

Represented (legal) by Haley, Bader & Potts.

Represented (engineering) by A. D. Ring & Associates.

Personnel:

HARRY L. STRADER, general station manager.

HERBERT L. BROWN, national sales manager.

BOB KAUTZ, local/regional sales manager.

DAVID ROBERSON, station manager.

GENE FLORO, creative services manager.

DOUG RETHERFORD, director of news.

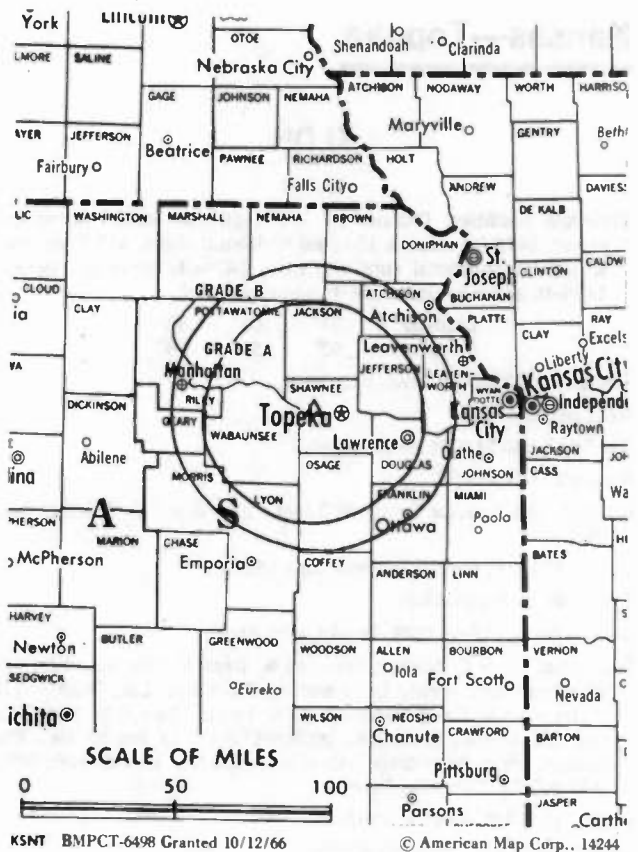
RICHARD PEXTON, director of engineering.

Highest 30 Sec. Rate (April 1, 1982): \$230.

NETWORK BASE HOURLY RATE: \$554.

Total Households: © MSI Consumer Market Data as of 1/1/83 TV Homes: TV% and Circulation © 1983 Arbitron County coverage based on Arbitron study.

Net Weekly Circulation	State County	Total Households	TV Households	%
<b>50% &amp; Over</b>	<b>KANSAS</b>			
	Cloud	4,800	4,700	97
	Coffey	3,800	3,700	97
	Dickinson	8,000	7,800	98
	Geary	10,300	10,100	99
	Jackson	4,400	4,300	98
	Jefferson	5,600	5,500	98
	Lyon	13,800	13,400	97
	Marshall	5,100	5,000	98
	Morris	2,600	2,500	96
	Nemaha	4,200	4,100	98
	Osage	5,900	5,800	98
	Pottawatomie	5,800	5,700	98
	Riley	20,500	20,100	98
	Shawnee	60,800	60,100	99
	Wabaunsee	2,600	2,500	96



Net Weekly Circulation	State County	Total Households	TV Households	%
<b>Between 25-49%</b>	<b>KANSAS</b>			
	Atchison	6,500	6,400	98
	Brown	4,900	4,800	98
	Clay	4,100	4,000	98
	Douglas	25,400	24,800	98
Washington	3,300	3,200	97	
<b>Between 5-24%</b>	<b>KANSAS</b>			
	Allen	6,300	6,100	98
	Anderson	3,300	3,200	97
	Chase	1,300	1,300	100
	Doniphan	3,400	3,300	97
	Franklin	8,600	8,400	98
	Greenwood	3,800	3,700	97
	Johnson	105,600	104,900	99
	Miami	8,000	7,900	99
	Woodson	1,800	1,700	94
Wyandotte	63,800	63,000	99	
<b>MISSOURI</b>	Andrew	5,200	5,100	98
	Buchanan	33,700	33,100	98
<b>Station Totals</b>		<b>447,200</b>	<b>440,200</b>	<b>98</b>
<b>Net Weekly Circulation (1983)</b>				<b>163,300</b>
<b>Average Daily Circulation (1983)</b>				<b>82,000</b>

# Kansas—Topeka

## WIBW-TV

Ch. 13

Technical Facilities: Channel No. 13 (210-216 MHz). Authorized power: 316-kw visual, 40.7-kw aural. Antenna: 1380-ft. above av. terrain, 1255-ft. above ground, 2549-ft. above sea level.

Latitude 39° 00' 18.5"  
Longitude 96° 02' 57.5"

Transmitter: 18-mi. W of Topeka & 5.5-mi. S of Maple Hill, Kan.

AM Affiliate: WIBW, 5-kw, 580 kHz (CBS).

FM Affiliate: WIBW-FM, 47-kw, 97.3 MHz (No. 247), 1220-ft.

News Services: AP, UPI.

Satellite Earth Stations: Microdyne, 7-meter; Simulsat, 5-meter.

Network Service: CBS.

Licensee: Stauffer Communications Inc., Box 119, Topeka 66601.

Studio: 5600 W. Sixth St., Topeka.

Mailing Address: Box 119, Topeka, Kan. 66601.

Telephone: 913-272-3456. TWX: 910-744-6709.

Ownership: Stauffer Communications Inc. Oscar Stauffer, chmn.; Stanley H. Stauffer, pres. Stauffer also owns KCOY-TV, Santa Maria, Cal.; publishes Topeka Daily Capital and State Journal; owns KRNT & KRNQ(FM), Des Moines, Iowa; KGNC-AM-FM, Amarillo, Tex.; KGFF(AM), Shawnee, Okla. For other Stauffer newspapers, see Newspaper Ownership of TV Stations.

Began Operation: Nov. 15, 1953. Sale of WIBW-TV-AM to present owner by Capper Publications approved Dec. 19, 1956 by FCC (Television Digest, Vol. 12:51).

Represented (sales) by Blair Television.

Represented (legal) by Dow, Lohnes & Albertson.

Represented (engineering) by A. Earl Cullum Jr. Consulting Engineers.

### Personnel:

JERRY HOLLEY, vice president, broadcasting.  
GEORGE LOGAN, general manager.  
VINCE FRYE, general sales manager.  
PAUL WINDERS, director of engineering.  
CARLOS FERNANDEZ, program director.  
KELLY LENZ, farm director.  
RON PARADIS, sports director.  
JAMES HOLLIS, news director.  
LARRY SLAWSON, creative director.  
BEVERLY ANDERSON, business manager.  
BILL CONLY, promotion manager.

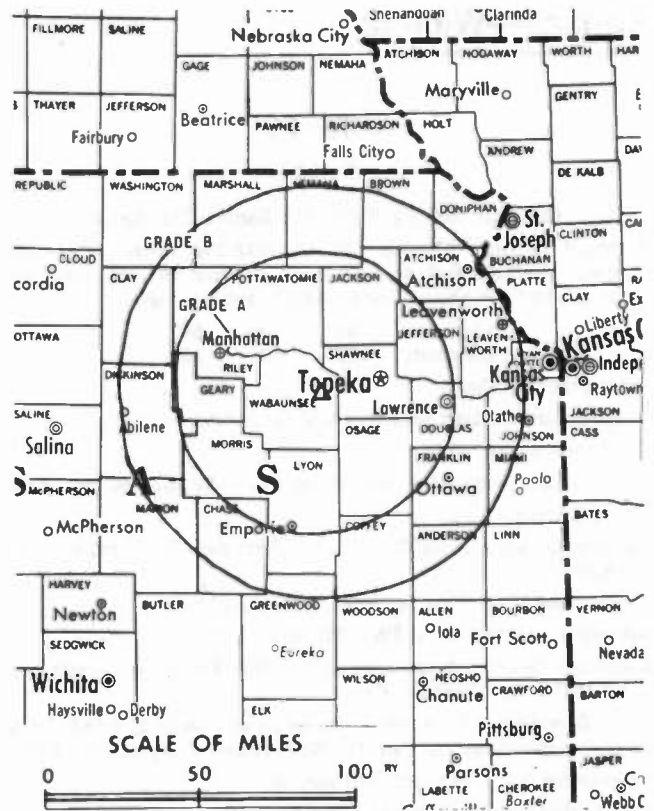
Highest One Hour Rate: \$1150.

Highest 30 Sec. Rate: \$450.

NETWORK BASE HOURLY RATE: \$800.

Total Households: © MSI Consumer Market Data as of 1/1/83 TV Homes: TV% and Circulation © 1983 Arbitron County coverage based on Arbitron study.

Net Weekly Circulation	State County	Total Households	TV Households	%
<b>50% &amp; Over</b>	<b>KANSAS</b>			
	Anderson	3,300	3,200	97
	Brown	4,900	4,800	98
	Chase	1,300	1,300	100
	Clay	4,100	4,000	98
	Cloud	4,800	4,700	97
	Coffey	3,800	3,700	97
	Dickinson	8,000	7,800	98
	Douglas	25,400	24,800	98
	Geary	10,300	10,100	99
	Jackson	4,400	4,300	98
	Jefferson	5,600	5,500	98
	Lyon	13,800	13,400	97
	Marshall	5,100	5,000	98
	Morris	2,600	2,500	96
Nemaha	4,200	4,100	98	



WIBW-TV BPCT-2743 Granted 8/1/62

© American Map Corp., 14244

Net Weekly Circulation	State County	Total Households	TV Households	%
<b>50% &amp; Over</b>	Osage	5,900	5,800	98
	Ottawa	2,300	2,200	96
	Pottawatomie	5,800	5,700	98
	Riley	20,500	20,100	98
	Shawnee	60,800	60,100	99
	Wabaunsee	2,600	2,500	96
	Woodson	1,800	1,700	94

<b>KANSAS</b>				
<b>Between 25-49%</b>	Allen	6,300	6,100	98
	Atchison	6,500	6,400	98
	Franklin	8,600	8,400	98
	Greenwood	3,800	3,700	97
	Miami	8,000	7,900	99
	Neosho	7,400	7,300	99
	Washington	3,300	3,200	97

<b>NEBRASKA</b>				
	Richardson	4,500	4,400	98

<b>KANSAS</b>				
<b>Between 5-24%</b>	Doniphan	3,400	3,300	97
	Johnson	105,600	104,900	99
	Labette	10,000	9,800	98
	Leavenworth	17,800	17,600	99
	Linn	3,400	3,300	97
	Mitchell	3,400	3,300	97
	Pawnee	3,200	3,100	97
	Republic	3,100	3,000	97
	Wilson	4,900	4,700	97
	Wyandotte	63,800	63,000	99

<b>MISSOURI</b>				
	Atchison	3,300	3,300	98
	Buchanan	33,700	33,100	98

(Continued on page 363)

Station Totals	539,800	531,100	98
Net Weekly Circulation (1983)		215,500	
Average Daily Circulation (1983)		125,300	



# Kansas—Wichita

## KAKE-TV

Ch. 10

(Operates satellite KUPK-TV, Garden City, Kan.)

Technical Facilities: Channel No. 10 (192-198 MHz). Authorized power: 316-kw visual, 42.7-kw aural. Antenna: 1030-ft. above av. terrain, 1079-ft. above ground, 2449-ft. above sea level.

Latitude 37° 46' 54"  
Longitude 97° 31' 10"

Transmitter: W. 53rd St.

Satellite Earth Station: Scientific-Atlanta; 7-meter.

News Services: AP, UPI.

Arbitron Data: Figures do not include KUPK-TV, Garden City, Kan.

Network Service: ABC.

Licensee: Chronicle Bcstg. Co., 1001 Van Ness Ave., San Francisco, Cal. 94109.

Studio: 1500 North West St., Box 10, Wichita 67201.

Telephone: 316-943-4221. TWX: 316-554-9452.

Ownership: Chronicle Broadcasting Co., 100%. For other interests, see KRON-TV, San Francisco, Cal.

Began Operation: Oct. 19, 1954. Sale to present owner by KAKE-TV & Radio approved by FCC Jan. 21, 1980 (Television Digest, Vol. 19:14).

Represented (sales) by Petry Television Inc.

Represented (legal) by Fletcher, Heald & Hildreth.

Represented (engineering) by A. D. Ring & Associates.

### Personnel:

ROBERT DALTON, president & general manager.  
RONALD LOEWEN, vice president & station manager.  
BRYCE BENEDICT, general sales manager.  
ROBERT COHEN, executive news director.  
JACQUE GEGEN, program manager.  
CINDY MARTIN, creative services director.  
MARLENE BLAKE, public affairs director.  
DALE MORRELL, chief engineer.  
DON GOLLEDGE, production manager.  
ARNOLD WEDEL, business manager.  
VICKI HECKMAN, traffic director.

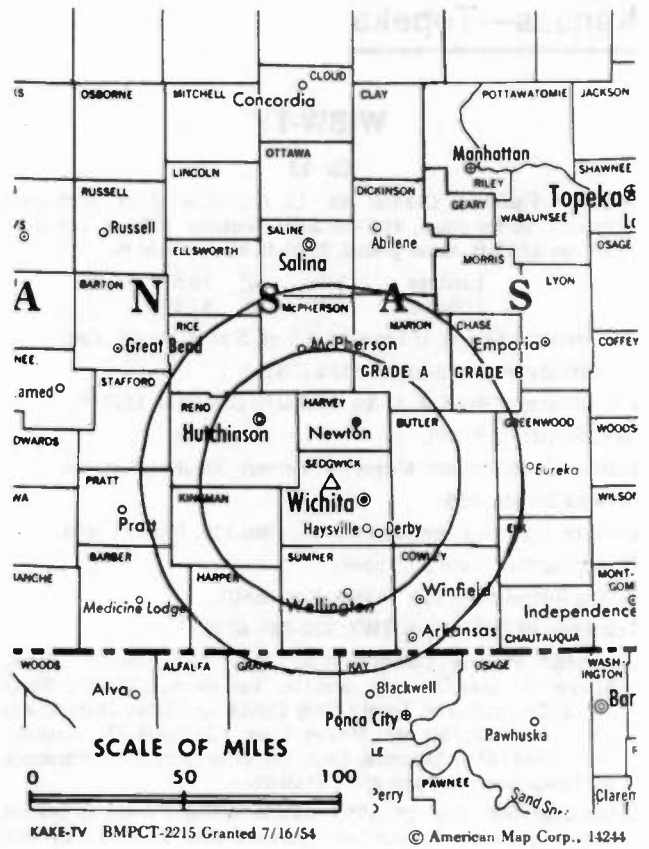
Highest One Hour Rate: \$1000.

Highest 30 Sec. Rate: \$700.

NETWORK BASE HOURLY RATE: \$1050.

Total Households: © MSI Consumer Market Data as of 1/1/83 TV Homes: TV% and Circulation © 1983 Arbitron County coverage based on Arbitron study.

Net Weekly Circulation	State County	Total Households	TV Households	%
<b>50% &amp; Over</b>	<b>KANSAS</b>			
	Barber	2,600	2,500	96
	Barton	12,300	12,200	99
	Butler	17,000	16,800	99
	Chase	1,300	1,300	100
	Comanche	1,000	1,000	100
	Cowley	14,600	14,300	98
	Dickinson	8,000	7,800	98
	Elk	1,800	1,700	97
	Ellis	9,700	9,600	99
	Ellsworth	2,900	2,800	96
	Greenwood	3,800	3,700	97
	Harper	3,400	3,300	97
	Harvey	11,400	11,200	98
	Kingman	3,400	3,400	100
	Kiowa	1,600	1,500	94
	McPherson	10,400	10,100	97
	Marion	5,200	5,100	97
	Pawnee	3,200	3,100	97
Pratt	4,200	4,100	98	



KAKE-TV BMPCT-2215 Granted 7/16/54

© American Map Corp., 14244

Net Weekly Circulation	State County	Total Households	TV Households	%
<b>50% &amp; Over</b>	Reno	25,500	25,200	99
	Rice	4,800	4,700	98
	Saline	19,400	19,100	98
	Sedgwick	144,300	142,700	99
	Stafford	2,400	2,400	100
	Sumner	9,700	9,500	98
	<b>KANSAS</b>			
<b>Between 25-49%</b>	Chautauqua	2,300	2,300	100
	Clay	4,100	4,000	98
	Edwards	1,700	1,700	100
	Geary	10,300	10,100	99
	Lincoln	1,700	1,700	97
	Lyon	13,800	13,400	97
	Morris	2,600	2,500	96
	Ottawa	2,300	2,200	96
	Riley	20,500	20,100	98
	Russell	3,600	3,500	97
	Trego	1,600	1,600	100
Woodson	1,800	1,700	94	
<b>OKLAHOMA</b>				
Kay	20,000	19,800	99	
Woods	4,300	4,200	98	
<b>KANSAS</b>				
<b>Between 5-24%</b>	Cloud	4,800	4,700	97
	Ford	9,200	9,100	99
	Seward	6,400	6,300	98
	Stanton	800	800	100
	Wilson	4,900	4,700	97
<b>OKLAHOMA</b>				
Alfalfa	2,900	2,800	97	
Garfield	25,200	24,900	99	
Grant	2,700	2,700	100	
<b>Station Totals</b>		<b>471,400</b>	<b>463,900</b>	<b>98</b>
<b>Net Weekly Circulation (1983)</b>			<b>323,100</b>	
<b>Average Daily Circulation (1983)</b>			<b>203,800</b>	

# Kansas—Wichita

## KSNW

Ch. 3

(Operates Kansas State Network, including satellites KSNC, Great Bend, Kan.; KSNB, Garden City, Kan. & KSNK, McCook, Neb.-Oberlin, Kan.)

Technical Facilities: Channel No. 3 (60-66 MHz). Authorized power: 100-kw visual, 20-kw aural. Antenna: 1071-ft. above av. terrain, 1079-ft. above ground, 2449-ft. above sea level.

Latitude 37° 46' 37"  
Longitude 97° 31' 01"

Transmitter: Colwich, Kan.

News Services: AP, UPI, NBC, KSN.

Satellite Earth Stations: Transmit, Sat-Com, 9.2-meter; receive, Scientific-Atlanta, 4.6-meter.

Network Service: NBC.

Licensee: Kansas State Network Inc., Box 333, Wichita 67201.

Studio: 833 N. Main St., Wichita 67203.

Mailing Address: Box 333, Wichita, Kan. 67201.

Telephone: 316-265-5631. TWX: 910-741-6976.

Ownership: Standard Corporation, see KUTV, Salt Lake City, Utah. Kansas State Network owns KSNC, Great Bend, Kan.; KSNB, Garden City, Kan.; KSNK, McCook, Neb.-Oberlin, Kan. & KSNF, Joplin, Mo.

Began Operation: Sept. 1, 1955. Sale to present owner approved by FCC Dec. 30, 1980 (Television Digest, Vol. 19:35, 48).

Represented (sales) by Katz Television.

Represented (legal) by Haley, Bader & Potts.

Represented (engineering) by A. D. Ring & Associates.

### Personnel:

GEORGE C. HATCH, chairman of the board.  
JAY GLASMANN, president.  
ROBERT C. WADDILL, exec. vice president & general manager.  
WILLIAM SIKES, director of programming.  
STEVE GLASMANN, vice president, finance.  
LARRY PROFFITT, vice president, operations.  
JOE YOUNG, vice president, director of sales.  
JACK McKAIN, director of engineering.  
DON HOGG, chief engineer.  
SHARON VAN HORN, marketing director.  
AL SANDUBRAE, executive news director.  
GREG GAMER, news director.  
DEAN DODSON, production manager.

Highest 30 Sec. Rate (May 1982): \$1000.

NETWORK BASE HOURLY RATE: \$1150.

Total Households: © MSI Consumer Market Data as of 1/1/83 TV Homes: TV% and Circulation © 1983 Arbitron County coverage based on Arbitron study.

Net Weekly Circulation	State County	Total Households	TV Households	%
<b>50% &amp; Over</b>	<b>KANSAS</b>			
	Barber	2,600	2,500	96
	Butler	17,000	16,800	99
	Chase	1,300	1,300	100
	Cowley	14,600	14,300	98
	Elk	1,800	1,700	97
	Greenwood	3,800	3,700	97
	Harper	3,400	3,300	97
	Harvey	11,400	11,200	98
	Kingman	3,400	3,400	100



KSNW BPCT-961 Granted 6/8/55

© American Map Corp., 14244

Net Weekly Circulation	State County	Total Households	TV Households	%
<b>50% &amp; Over</b>	<b>KANSAS</b>			
	Klawo	1,600	1,500	94
	McPherson	10,400	10,100	97
	Marion	5,200	5,100	97
	Pratt	4,200	4,100	98
	Reno	25,500	25,200	99
	Rice	4,800	4,700	98
	Saline	19,400	19,100	98
Sedgwick	144,300	142,700	99	
Sumner	9,700	9,500	98	
<b>Between 25-49%</b>	<b>KANSAS</b>			
	Dickinson	8,000	7,800	98
	Lyon	13,800	13,400	97
<b>OKLAHOMA</b>				
Grant	2,700	2,700	100	
<b>Between 5-24%</b>	<b>KANSAS</b>			
	Barton	12,300	12,200	99
	Cheyenne	1,500	1,500	100
	Comanche	1,000	1,000	100
	Lincoln	1,700	1,700	97
	Morris	2,600	2,500	96
	Ottawa	2,300	2,200	96
	Pawnee	3,200	3,100	97
	Stafford	2,400	2,400	100
	<b>OKLAHOMA</b>			
Alfalfa	2,900	2,800	97	
Kay	20,000	19,800	99	
Woods	4,300	4,200	98	
<b>Station Totals</b>		<b>363,100</b>	<b>357,500</b>	<b>98</b>
<b>Net Weekly Circulation (1983)</b>				<b>265,000</b>
<b>Average Daily Circulation (1983)</b>				<b>160,500</b>

# Kansas—Hutchinson-Wichita

## KWCH-TV

Ch. 12

(Operates Kansas Broadcasting System, including KTVC, Ensign; KAYS-TV, Hays & KLOE-TV, Goodland, Kan.)

Technical Facilities: Channel No. 12 (204-210 MHz). Authorized power: 316-kw visual, 63.2-kw aural. Antenna: 1522-ft. above av. terrain, 1504-ft. above ground, 3049-ft. above sea level.

Latitude 38° 03' 16.5"  
Longitude 97° 46' 40.5"

Transmitter: 9-mi. E of Hutchinson.

News Services: AP, UPI.

Satellite Earth Station: Microdyne; 7-meter.

Network Service: CBS.

Licensee: Kansas Broadcasting System Inc.

Studios: 1800 N. Plum St., Hutchinson; 2815 E. 37th N., Wichita 67201.

Mailing Address: Box 12, Wichita, Kan. 67201.

Telephones: 316-665-5503, Hutchinson; 316-838-1411, Wichita.

TWX: 910-741-6998.

Ownership: See KAYS-TV, Hays, Kan.

Began Operation: June 22, 1953; Oct. 19, 1955 FCC approved sale of 80% to Minneapolis Star and Tribune (Cowles) with former owners retaining 20% (Television Digest, Vol. 11:28, 43). Sale to present owners by Minneapolis Star and Tribune approved by FCC Nov. 24, 1982.

Represented (sales) by TeleRep Inc.

Represented (legal) by Marmet & McCombs, P.C.

### Personnel:

RON BERGAMO, vice president & general manager.  
JOHN MILEHAM, vice president, administration.  
DON LOCKE, general sales manager.  
BOB GRISSOM, local sales manager.  
JULIUS EFFLANDT, dir. of programming & operations.  
BOB FULKERSON, chief engineer.  
ED GRAY, advertising & promotion manager.  
JENNIFER KNOETTGEN, promotion & public service manager.  
SHARON MCKITTRICK, EDP manager.

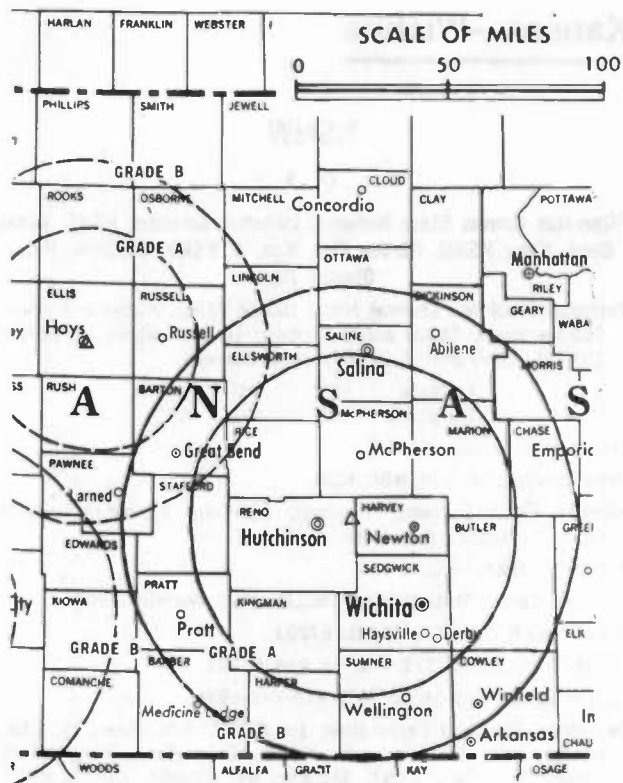
Highest One Hour Rate: \$5000.

Highest 30 Sec. Rate: \$1600.

NETWORK BASE HOURLY RATE: \$810.

Total Households: © MSI Consumer Market Data as of 1/1/83 TV Homes: TV% and Circulation © 1983 Arbitron County coverage based on Arbitron study.

Net Weekly Circulation	State County	Total Households	TV Households	%
<b>50% &amp; Over</b>	<b>KANSAS</b>			
	Barber	2,600	2,500	96
	Barton	12,300	12,200	99
	Butler	17,000	16,800	99
	Chase	1,300	1,300	100
	Comanche	1,000	1,000	100
	Cowley	14,600	14,300	98
	Dickinson	8,000	7,800	98
	Edwards	1,700	1,700	100
	Elk	1,800	1,700	97
	Ellsworth	2,900	2,800	96
	Greenwood	3,800	3,700	97
	Harper	3,400	3,300	97
	Harvey	11,400	11,200	98
	Kingman	3,400	3,400	100
	Kiowa	1,600	1,500	94
	Lincoln	1,700	1,700	97
Mc Pherson	10,400	10,100	97	

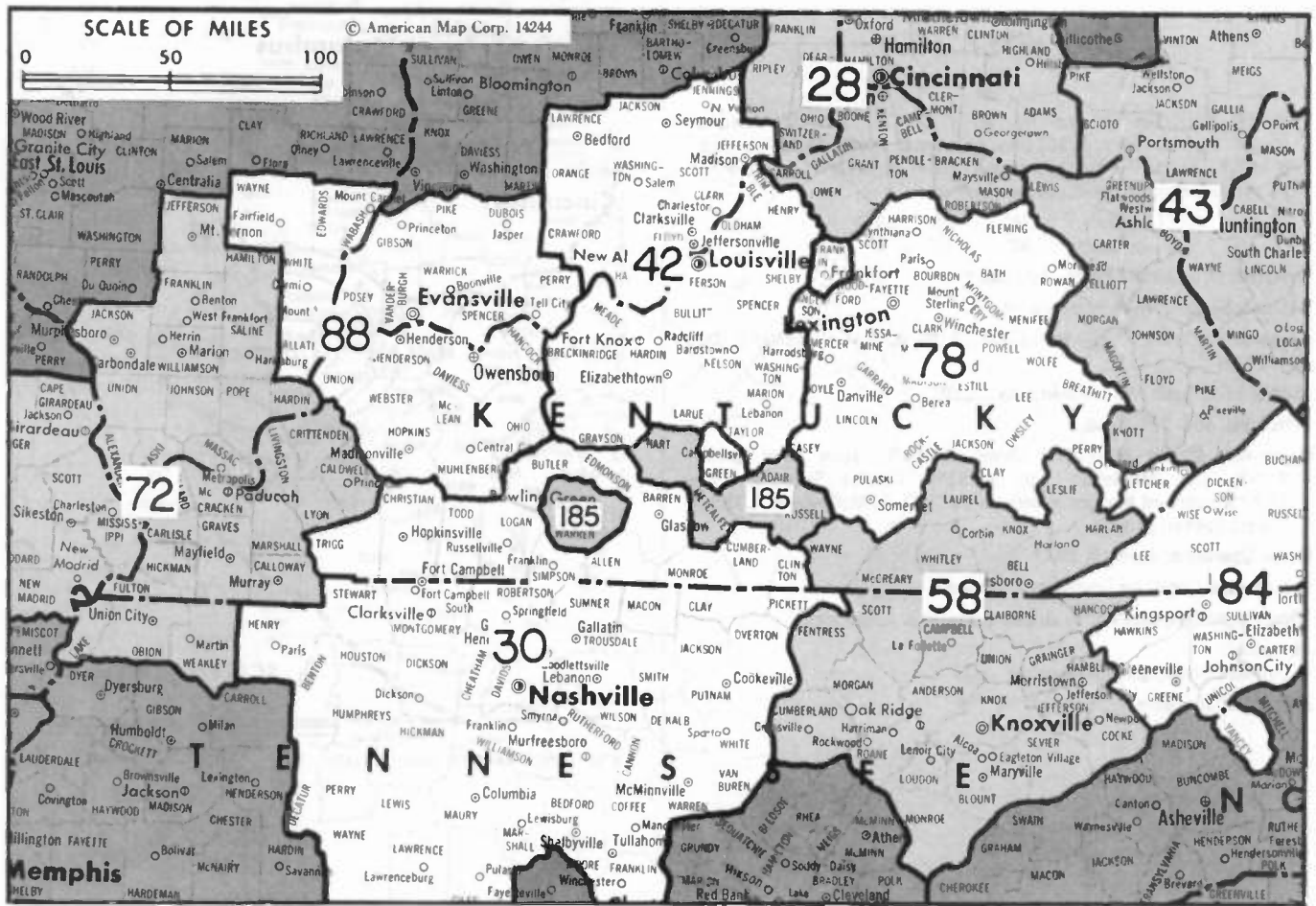


KWCH-TV BPCT-2884 Granted 6/29/83

© American Map Corp., No. 14244

Net Weekly Circulation	State County	Total Households	TV Households	%
<b>50% &amp; Over</b>	Marion	5,200	5,100	97
	Ottawa	2,300	2,200	96
	Pawnee	3,200	3,100	97
	Pratt	4,200	4,100	98
	Reno	25,500	25,200	99
	Rice	4,800	4,700	98
	Saline	19,400	19,100	98
	Sedgwick	144,300	142,700	99
	Stafford	2,400	2,400	100
	Sumner	9,700	9,500	98
<b>KANSAS</b>				
<b>Between 25-49%</b>	Lyon	13,800	13,400	97
	Meade	1,800	1,800	100
	Mitchell	3,400	3,300	97
	Morris	2,600	2,500	96
	Rush	1,700	1,700	100
<b>OKLAHOMA</b>				
	Woods	4,300	4,200	98
<b>KANSAS</b>				
<b>Between 5-24%</b>	Cloud	4,800	4,700	97
	Gray	1,800	1,800	100
	Hodgeman	1,000	1,000	100
	Ness	1,800	1,800	100
	Norton	2,600	2,500	96
	Osborne	2,400	2,300	96
	Trego	1,600	1,600	100
<b>OKLAHOMA</b>				
	Alfalfa	2,900	2,800	97
	Grant	2,700	2,700	100
	Kay	20,000	19,800	99
	Major	3,400	3,300	97
<b>Station Totals</b>		<b>392,500</b>	<b>386,300</b>	<b>98</b>
<b>Net Weekly Circulation (1983)</b>			<b>285,800</b>	
<b>Average Daily Circulation (1983)</b>			<b>168,500</b>	

# Kentucky



Market	Arbitron ADI TV Households	Rank	Arbitron Prime Time TV Households	Rank	Market Area Commercial TV Stations
Cincinnati, O.	695,200	28	447,000	25	WBTI (64), WCP0-TV (9), WKRC-TV (12), WLWT (5), WXIX-TV (19)
Nashville, Tenn.	641,000	30	428,000	28	WNGE (2), WSMV (4), WTVF (5), WZTV (17)
Charleston-Huntington, W.Va.	525,300	43	339,000	37	WCHS-TV (8), WOVK-TV (13), WSAZ-TV (3), WTSF (61), WVAH-TV (23)
Louisville, Ky.	520,700	44	310,000	43	WAVE-TV (3), WDRB-TV (41), WHAS-TV (11), WLKY-TV (32)
Knoxville, Tenn.	420,500	58	225,000	62	WATE-TV (6), WBIR-TV (10), WINT-TV (55), WTVK (26)
Paducah, Ky.-Cape Girardeau, Mo.-Harrisburg, Ill.	336,400	72	198,000	69	KFVS-TV (12), KPOB-TV (15), WCEE (13), WDDD-TV (27), WPSD-TV (6), WSIL-TV (3)
Lexington, Ky.	292,300	78	168,000	81	WKYH-TV (57), WKYT-TV (27), WLEX-TV (18), WTVQ-TV (36)
Bristol, Va.-Kingsport-Johnson City, Tenn.	268,000	84	170,000	78	WCYB-TV (5), WJHL-TV (11), WKPT-TV (19)
Evansville, Ind.	259,700	88	151,000	86	WEHT (25), WFIE-TV (14), WTVW (7)
Bowling Green, Ky.	54,200	185	30,000	175	WBKO (13)

### Kentucky Station Status as of October 1, 1983

	VHF	UHF	TOTAL
Commercial Television Stations	4	9	13
Educational Television Stations	0	16	16
			29

### State Cross Reference List—Communities That Receive Programs of Stations That Are Located Elsewhere

**KFVS-TV, Paducah**  
(See Cape Girardeau, Mo.)

**WDDD-TV & WSIL-TV, Paducah**  
(See Marion & Harrisburg, Ill.)

# Kentucky—Ashland

## WTSF

Ch. 61

Technical Facilities: Channel No. 61 (752-758 MHz). Authorized power: 1963-kw max. & 1610-kw horizontal visual, 196.3-kw max. & 161-kw horizontal aural. Antenna: 631-ft. above av. terrain, 509-ft. above ground, 1352-ft. above sea level.

Latitude 38° 25' 11"  
Longitude 82° 24' 06"

Transmitter: Columbia Pkwy., Ashland.

Network Service: None, independent.

Licensee: Tri-State Family Bcstg. Inc., 3100 Bath Ave., Ashland, Ky. 41101.

Studio: 3100 Bath Ave., Ashland, Ky. 41101.

Telephone: 606-329-2700.

Ownership: Claude Messinger, chmn., 34.14%; John Alley, pres., 9.75%; Don McMellon, v.p., 19.51%; Charles Stewart, v.p., 17.07%; Clifford Musgrave, secy., 4.88%; G. O. McClelland, 9.75%; Robert Tackett, 4.88%.

Began Operation: April 30, 1983.

Represented (legal) by Southmayd & Powell.

Represented (engineering) by B. Scott Baxter & Associates.

Personnel:

DARIO SHOFF, general manager.

Rates: Not available.



# Kentucky—Beattyville

## WLJC-TV

Ch. 65

Technical Facilities: Channel No. 65 (776-782 MHz). Authorized power: 93.1-kw max. visual, 9.31-kw max. aural. Antenna: 422-ft. above av. terrain, 325-ft. above ground, 1393-ft. above sea level.

Latitude 37° 36' 24"  
Longitude 83° 41' 13"

Transmitter: 2.4-mi. N on Route 11, Beattyville.

Network Service: None, independent.

Grantee: Hour of Harvest Inc., c/o Rev. Forest Drake, Station WLJC(FM), Beattyville, Ky. 41311.

Studio: Rte. 11, Beattyville, Ky. 41311.

Telephone: 606-464-8672.

Ownership: Non-stock corp. Forest Drake, pres.; Don Drake, v.p.; Margaret Drake, secy.-treas. F. Drake is licensee of WBFC, Stanton & WLJC(FM), Beattyville, Ky. D. Drake has interest in Alum Springs Vision & Outreach Corp., applicant for new AM station in Junction City, Ky.

Began Operation: Oct. 18, 1982.

Represented (legal) by Reddy, Begley & Martin.

Represented (engineering) by E. Harold Munn Jr. & Assoc.

Personnel:

FOREST DRAKE, president & general manager.

Rates: Not available.





# Kentucky—Bowling Green

## WBKO

Ch. 13

Technical Facilities: Channel No. 13 (210-216 MHz). Authorized power: 316-kw visual, 30.2-kw aural. Antenna: 740-ft. above av. terrain, 595-ft. above ground, 1335-ft. above sea level.

Latitude 37° 03' 52"  
Longitude 86° 26' 07"

Transmitter: Off State Hwy. 67, 1/2-mi. NE of Rays Branch, Bowling Green, Ky.

News Service: AP.

Network Service: ABC.

Licensee: Bluegrass Television Inc., Box 1198, Bowling Green 42101.

Studio: 537 E. 10th St., Box 1198, Bowling Green 42101.

Telephones: 502-781-1313, studio; 502-777-3030, transmitter.

TWX: 810-531-3667.

Ownership: A. Richard Benedek, 100%. For other interests, see Group Ownership of TV Stations.

Began Operation: June 3, 1962. Sale to present owner by Bluegrass Media Inc. approved by FCC Feb. 14, 1983. Sale to Bluegrass by Professional Telecasting Systems approved July 14, 1976. Previous sale by Argus Bcstg. Co. (George A. Brown Jr., et al.) approved by FCC June 11, 1970.

Represented (sales) by Katz Television.

Represented (legal) by Crowell & Moring.

Personnel:

CLYDE G. PAYNE, vice president & general manager.

RICK DUBOSE, local sales manager.

DAVID L. CHUMLEY, director of engineering.

GENE PRATHER, program director.

JOANNE RYAN, production manager.

ROY BRASSFIELD, news director.

Highest One Hour Rate: \$1000.

Highest 30 Sec. Rate: \$300.

NETWORK BASE HOURLY RATE: \$250.

Total Households: © MSI Consumer Market Data as of 1/1/83 TV Homes: TV% and Circulation © 1983 Arbitron County coverage based on Arbitron study.

Net Weekly Circulation	State County	Total Households	TV Households	%
<b>50% &amp; Over</b>				
	<b>KENTUCKY</b>			
	Adair	5,700	5,600	97
	Allen	5,500	5,400	98
	Barren	13,000	12,800	99
	Butler	4,000	3,900	97
	Cumberland	2,900	2,800	96
	Edmonson	3,500	3,400	97
	Grayson	7,700	7,600	99
	Green	4,000	3,900	98
	Hart	5,700	5,600	98
	Logan	9,000	8,900	99
	Metcalfe	3,500	3,400	97
	Monroe	4,700	4,600	98
	Muhlenberg	11,700	11,600	99
	Ohio	7,900	7,800	99
	Russell	5,400	5,300	98
	Simpson	5,500	5,400	98
	Warren	26,700	26,400	99



WBKO BPCT-4372 Granted 7/27/70

© American Map Corp., 14244

Net Weekly Circulation	State County	Total Households	TV Households	%
<b>Between 25-49%</b>				
	<b>KENTUCKY</b>			
	Breckinridge	6,200	6,100	98
	Ciinton	3,400	3,300	97
	Mc Lean	3,800	3,800	100
	Taylor	8,300	8,200	99
	Todd	4,400	4,300	98
	Wayne	6,300	6,100	97
<b>Between 5-24%</b>				
	<b>KENTUCKY</b>			
	Caldwell	5,100	5,000	98
	Christian	20,900	20,700	99
	Davless	31,900	31,600	99
	Hancock	2,800	2,800	100
	Hardin	26,500	26,300	99
	Hopkins	17,700	17,400	99
	Larue	4,600	4,500	99
	Trigg	3,600	3,600	100
	Webster	5,700	5,600	98
	<b>TENNESSEE</b>			
	Clay	3,000	2,900	97
	Fentress	5,400	5,300	98
	Macon	6,100	6,000	98
	Montgomery	29,900	29,700	99
	Overton	6,400	6,300	98
	Pickett	1,700	1,700	100
	Putnam	18,100	17,900	99
	Robertson	13,400	13,300	99
	Sumner	31,300	31,000	99
<b>Station Totals</b>		<b>392,900</b>	<b>387,800</b>	<b>98</b>
<b>Net Weekly Circulation (1983)</b>			<b>139,300</b>	
<b>Average Daily Circulation (1983)</b>			<b>82,600</b>	

# Kentucky—Campbellsville

## WGRB

Ch. 34

Technical Facilities: Channel No. 34 (590-596 MHz). Authorized power: 600-kw max. visual, 108-kw max. aural. Antenna: 103-ft. above av. terrain, 954-ft. above ground, 1848-ft. above sea level.

Latitude 37° 10' 05"  
Longitude 85° 18' 32"

Transmitter: Hwy. 55, 4.1-mi. N of Columbia.

News Service: INN.

Network Service: None, independent.

Licensee: Green River Bcstg. Co. Inc., Rte. 5, Box 264, Campbellsville, Ky. 42718.

Studio: Rte. 1, Cane Valley, Ky. 42720.

Telephone: 502-384-4738.

Ownership: Billy Speer, pres.-secy.-treas., 100%.

Began Operation: April 7, 1983.

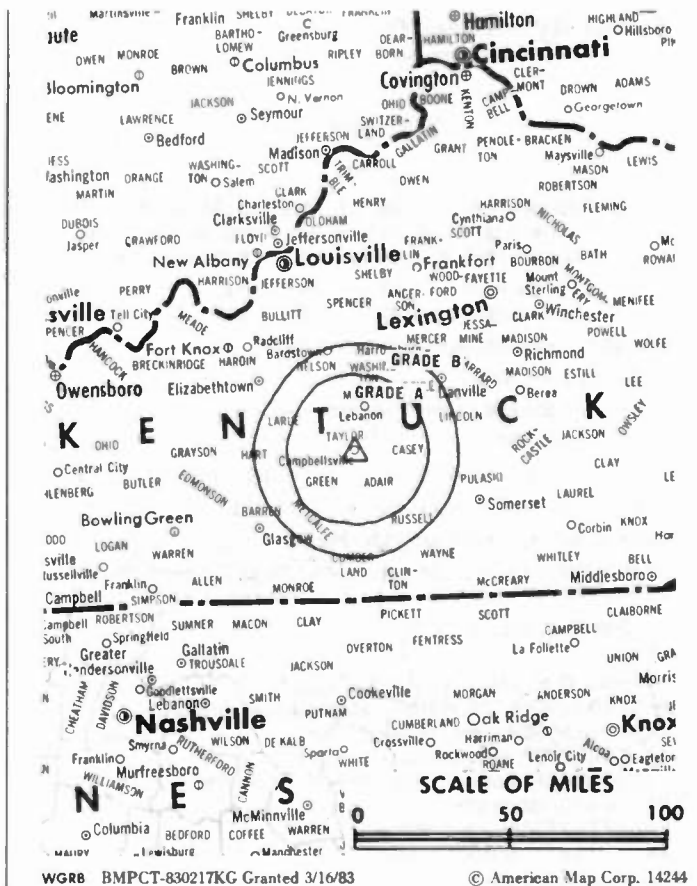
Represented (legal) by Schwartz, Woods & Miller.

Represented (engineering) by Charles T. Landers (Shelbyville, Ky.).

Personnel:

BRAD RICHDALE, general manager.

Rates: Not available.



## INFORMATION FOR THE 1980s

from

## TELEVISION DIGEST, INC.

PUBLISHERS OF:

- Television Digest
- Satellite Week
- Video Week
- Public Broadcasting Report
- Early Warning Report
- Television & Cable Factbook
- Cable & Station Coverage Atlas
- Radio, TV & Cable Action Updates
- Communications Daily

### TELEVISION DIGEST, INC.

1836 Jefferson Place, NW  
Washington, D.C. 20036  
202-872-9200

**WANT TO KNOW MORE?** Just write "Tell Me More" on the back of your business card and send it to Barbara Pratt at Television Digest. OR, call our circulation department collect at 202-872-9200 for information on any of our publications.

# Kentucky—Hazard

## WKYH-TV

Ch. 57

Technical Facilities: Channel No. 57 (728-734 MHz). Authorized power: 214-kw max. visual, 28.9-kw max. aural. Antenna: 800-ft. above av. terrain, 438-ft. above ground, 2118-ft. above sea level.

Latitude 37° 15' 21"  
Longitude 83° 07' 56"

Transmitter: Tower Rd., Gorman Ridge, Hazard.

News Services: AP, NBC.

Satellite Earth Station: Scientific-Atlanta; 5-meter.

Network Service: NBC.

Licensee: Hazard Television Co. Inc., Box 929, Hazard, Ky. 41701.

Studio: Box 929, Gorman Ridge, Hazard, Ky. 41701.

Telephones: 606-436-4444; 606-436-2522.

Ownership: William D. Gorman, pres., 90%; Julian C. Leedy, 7%; C. J. Mellott, 3%. Hazard TV also owns a cable system in Hazard.

Began Operation: Oct. 20, 1969.

### Personnel:

- WILLIAM D. GORMAN, president.
- DARWIN SINGLETON, station manager & news director.
- TERRY BLOSSER, sales manager.
- JOEY KESSLER, assistant sales manager.
- TAMMY DUFF, film director/business/programming.
- KEN JONES, sports director.
- KENNETH COMBS, chief engineer.
- KATHY CLARK, traffic manager.

Highest One Hour Rate: \$550.

Highest 30 Sec. Rate (July 27, 1983): \$50.

NETWORK BASE HOURLY RATE: Bonus.

Total Households: © MSI Consumer Market Data as of 1/1/83 TV Homes: TV% and Circulation © 1983 Arbitron County coverage based on Arbitron study.

Net Weekly Circulation	State County	Total Households	TV Households	%
<b>KENTUCKY</b>				
Between 25-49%	Knott	5,900	5,700	97
	Leslie	5,000	4,800	96
	Perry	11,500	11,200	97



WKYH-TV BPCT-821004KE Granted 10/29/82

© American Map Corp., 14244

Net Weekly Circulation	State County	Total Households	TV Households	%
<b>KENTUCKY</b>				
Between 5-24%	Breathitt	5,500	5,300	96
	Floyd	17,600	17,300	98
	Harlan	14,600	14,300	98
	Letcher	10,900	10,600	97
	Magoffin	4,600	4,500	98
	Owsley	1,900	1,800	95
Station Totals		77,500	75,500	97
Net Weekly Circulation (1983)			17,300	
Average Daily Circulation (1983)			6,800	

# SHOW US YOUR TREES

... and we'll show you the forest. Call toll free and without obligation at (800) 424-8036.

*Analysis of Competing Technologies*  
*Financial Analysis and Evaluation*  
*Systems Valuation and Appraisals*  
*Systems Design and Engineering*

*Professional Management & Marketing*  
*Operations Analysis*  
*Refranchising Strategy*  
*Software Delivery Technologies Analysis*

*System Construction Monitoring & Analysis*  
*Expert Testimony*  
*Regulatory Affairs*  
*Special Research Projects*

## MALARKEY-TAYLOR ASSOCIATES

Telecommunications Finance, Management and Engineering Consultants

1301 Pennsylvania Ave., NW Washington, DC 20004 (202) 737-2300 Telex 64809

# Kentucky—Lexington

**WKYT-TV**

Ch. 27

Technical Facilities: Channel No. 27 (548-554 MHz). Authorized power: 2360-kw max. & 1382-kw horizontal visual, 472-kw max. & 276-kw horizontal aural. Antenna: 980-ft. above av. terrain, 992-ft. above ground, 1983-ft. above sea level.

Latitude 38° 02' 22"  
Longitude 84° 24' 11"

Transmitter: N side of U.S. Rte. 60, 2.8-mi. E of New Circle Rd.

News Services: AP, CBS, NIWS, Newscope.

Satellite Earth Station: Harris; 7-meter.

Network Service: CBS.

Licensee: Kentucky Central Television Inc., Box 5037, Lexington, Ky. 40555.

Studio: Rte. 4, Winchester Rd.

Mailing Address: Box 5037, Lexington, Ky. 40555.

Telephone: 606-299-0411. TWX: 510-476-8850.

Ownership: Bluegrass Bcstg. Co. Inc., 100%, which in turn is owned 100% by Kentucky Central Life Insurance Co. Inc., William E. Burnett Jr., secy.-treas. Kentucky Central has 90.46% of WVLC-AM-FM, Lexington; WH00-AM-FM, Orlando, Fla.; WVOC(FM), Columbus, Ga. & WWSA & WCHY(FM), Savannah, Ga.

Began Operation: Sept. 30, 1957. Sale to present owner by Taft Bcstg. approved April 26, 1967 by FCC (Television Digest, Vol. 7:6, 18). Sale to Taft by Frederic Gregg, Charles Wright & Harry Feingold approved May 14, 1958 (Vol. 14:12, 20). Gregg, et al., acquired Ch. 27 CP when they purchased radio WLAP from Gilmore N. Nunn in 1957 (Vol. 13:13).

Represented (sales) by Harrington, Richter & Parsons Inc.

Represented (legal) by Arent, Fox, Kintner, Plotkin & Kahn.

Represented (engineering) by A. D. Ring & Associates.

Personnel:

- RALPH W. GABBARD, exec. vice president & general manager.
- JERE PIGUE, vice president, sales.
- HAROLD SCHUMACHER, director of engineering.
- KEN KURTZ, vice president, news.
- MIKE KANAREK, director of operations.
- STEVE ARNOLD, traffic manager.
- CHRIS FITZGERALD, production manager.

Highest 30 Sec. Rate (May 1982): \$1000.

NETWORK BASE HOURLY RATE: \$1200.

Total Households: © MSI Consumer Market Data as of 1/1/83 TV Homes: TV% and Circulation © 1983 Arbitron County coverage based on Arbitron study.

Net Weekly Circulation	State County	Total Households	TV Households	%
<b>50% &amp; Over</b>	<b>KENTUCKY</b>			
	Anderson	4,700	4,700	100
	Bath	3,800	3,700	97
	Bourbon	7,100	7,000	99
	Boyle	9,300	9,200	99
	Casey	5,600	5,500	97
	Clark	10,600	10,400	99
	Clay	7,300	7,100	97
	Estill	5,200	5,000	96
	Fayette	80,700	80,000	99
	Fleming	4,600	4,500	98
	Franklin	16,900	16,700	99
	Garrard	4,200	4,100	98
	Harrison	5,500	5,400	98
	Jackson	4,300	4,100	95
	Jessamine	9,400	9,200	98
	Knott	5,900	5,700	97
	Laurel	14,000	13,700	98
	Lee	2,900	2,800	96
	Leslie	5,000	4,800	96
Lincoln	6,800	6,700	99	
Madison	18,000	17,600	98	



Net Weekly Circulation	State County	Total Households	TV Households	%
<b>50% &amp; Over</b>	Menifee	1,700	1,700	100
	Mercer	7,100	7,000	99
	Montgomery	7,600	7,400	97
	Nicholas	2,700	2,600	99
	Owsley	1,900	1,800	95
	Perry	11,500	11,200	97
	Powell	3,800	3,700	97
	Pulaski	17,500	17,100	97
	Robertson	800	800	100
	Rockcastle	5,000	4,800	96
	Rowan	6,400	6,300	98
	Scott	7,700	7,600	99
Washington	3,500	3,500	100	
Wolfe	2,400	2,300	96	
Woodford	6,400	6,300	98	

Net Weekly Circulation	State County	Total Households	TV Households	%
<b>Between 25-49%</b>	<b>KENTUCKY</b>			
	Bell	11,900	11,700	98
	Breathitt	5,500	5,300	96
	Greenup	13,700	13,600	99
	Harlan	14,600	14,300	98
	Henry	4,800	4,700	98
	Knox	10,700	10,400	97
	Lewis	5,100	5,000	98
	Magoffin	4,600	4,500	98
	Marion	5,900	5,800	98
	Mason	6,600	6,500	98
	Morgan	4,300	4,200	98
Owen	3,500	3,400	97	
Taylor	8,300	8,200	99	
Wayne	6,300	6,100	97	
Whitley	12,500	12,300	98	

Net Weekly Circulation	State County	Total Households	TV Households	%
<b>Between 5-24%</b>	<b>KENTUCKY</b>			
	Adair	5,700	5,600	97
	Boyd	20,900	20,800	100
Bracken	2,700	2,700	100	

(Continued on page 391)

<b>Station Totals</b>	<b>583,000</b>	<b>572,700</b>	<b>98</b>
<b>Net Weekly Circulation (1983)</b>			<b>335,400</b>
<b>Average Daily Circulation (1983)</b>			<b>216,800</b>

# Kentucky—Lexington

## WLEX-TV

Ch. 18

Technical Facilities: Channel No. 18 (494-500 MHz). Authorized power: 1104-kw max. & 1000-kw horizontal visual, 221-kw max. & 200-kw horizontal aural. Antenna: 640-ft. above av. terrain, 670-ft. above ground, 1620-ft. above sea level.

Latitude 38° 03' 56"  
Longitude 84° 29' 13"

Transmitter: Russell Cave Pike.

News Service: AP.

Satellite Earth Station: Comtech, 5-meter; Pinzone receivers.

Network Service: NBC.

Licensee: WLEX-TV Inc., Box 1457, Lexington 40591.

Studio: Russell Cave Pike.

Mailing Address: Box 1457, Lexington, Ky. 40591.

Telephone: 606-255-4404. TWX: 510-476-8896.

Ownership: J. D. Gay, chmn.-treas., 42.76%; Jean Allen Bell, et al., 10.60%; Corinne Gay, 7.07%; William B. Gess, 5.69%; J. G. Atchison, secy., .03%; 6 others, with less than 2%. WLEX-TV Inc. also owns WCOV-TV-AM, Montgomery, Ala.

Began Operation: March 15, 1955.

Represented (sales) by Blair Television.

Represented (legal) by Fletcher, Heald & Hildreth.

Represented (engineering) by Jules Cohen & Associates.

Personnel:

- HARRY C. BARFIELD, president & general manager.
- JOE OLIVER, vice president, national & regional sales.
- JOHN A. DUVALL, assistant manager & film buyer.
- AL ASH, production manager.
- BOB DAVIDSON, vice president, local sales.
- SUE WYLIE, director, public affairs.
- BILL CRAWFORD, director, station promotion.
- DAVE CROMWELL, news director.
- ALBERT W. SCHEER, vice president, engineering.

Highest One Hour Rate: \$1728.

Highest 30 Sec. Rate (June 1983): \$700.

NETWORK BASE HOURLY RATE: \$875.

Total Households: © MSI Consumer Market Data as of 1/1/83 TV Homes: TV% and Circulation © 1983 Arbitron County coverage based on Arbitron study.

Net Weekly Circulation	State County	Total Households	TV Households	%
<b>50% &amp; Over</b>	<b>KENTUCKY</b>			
	Anderson	4,700	4,700	100
	Bath	3,800	3,700	97
	Bourbon	7,100	7,000	99
	Boyle	9,300	9,200	99
	Casey	5,600	5,500	97
	Clark	10,600	10,400	99
	Clay	7,300	7,100	97
	Estill	5,200	5,000	96
	Fayette	80,700	80,000	99
	Fleming	4,600	4,500	98
	Franklin	16,900	16,700	99
	Garrard	4,200	4,100	98
	Harrison	5,500	5,400	98
	Jackson	4,300	4,100	95
	Jessamine	9,400	9,200	98
	Laurel	14,000	13,700	98
	Lee	2,900	2,800	96
	Lincoln	6,800	6,700	99
	Madison	18,000	17,600	98
Menifee	1,700	1,700	100	
Mercer	7,100	7,000	99	
Montgomery	7,600	7,400	97	
Nicholas	2,700	2,600	99	
Owsley	1,900	1,800	95	
Perry	11,500	11,200	97	



WLEX-TV BPCT-4123 Granted 5/27/68 © American Map Corp., 14244

Net Weekly Circulation	State County	Total Households	TV Households	%
<b>50% &amp; Over</b>	Powell	3,800	3,700	97
	Pulaski	17,500	17,100	97
	Robertson	800	800	100
	Rockcastle	5,000	4,800	96
	Rowan	6,400	6,300	98
	Scott	7,700	7,600	99
	Wolfe	2,400	2,300	96
Woodford	6,400	6,300	98	

Net Weekly Circulation	State County	Total Households	TV Households	%
<b>Between 25-49%</b>	<b>KENTUCKY</b>			
	Adair	5,700	5,600	97
	Bell	11,900	11,700	98
	Bracken	2,700	2,700	100
	Breathitt	5,500	5,300	96
	Green	4,000	3,900	98
	Harlan	14,600	14,300	98
	Henry	4,800	4,700	98
	Knox	10,700	10,400	97
	Magoffin	4,600	4,500	98
	Mason	6,600	6,500	98
	Morgan	4,300	4,200	98
	Owen	3,500	3,400	97
	Pendleton	4,000	4,000	100
	Shelby	8,300	8,200	99
Taylor	8,300	8,200	99	
Washington	3,500	3,500	100	
Wayne	6,300	6,100	97	
Whitley	12,500	12,300	98	

Net Weekly Circulation	State County	Total Households	TV Households	%
<b>Between 5-24%</b>	<b>INDIANA</b>			
	Jefferson	11,000	10,700	98
	<b>KENTUCKY</b>			
	Boyd	20,900	20,800	100
	Carroll	3,400	3,400	100
	Grant	4,700	4,600	98
Greenup	13,700	13,600	99	
Knott	5,900	5,700	97	

(Continued on page 391)

Station Totals	528,600	519,000	98
Net Weekly Circulation (1983)		304,700	
Average Daily Circulation (1983)		186,400	



# Kentucky—Lexington

## WTVQ-TV

Ch. 36

Technical Facilities: Channel No. 36 (602-608 MHz). Authorized power: 2240-kw max. & 1700-kw horizontal visual, 224-kw max. & 170-kw horizontal aural. Antenna: 1000-ft. above av. terrain, 994-ft. above ground, 1994-ft. above sea level.

Latitude 38° 02' 03"  
Longitude 84° 23' 39"

Transmitter: 2940 Bryant Rd.

News Services: AP, UPI.

Network Service: ABC.

Licensee: Starr WTVQ Inc., Box 5590, Lexington, Ky. 40555.

Studio: 2940 Bryant Rd., Lexington, Ky. 40511.

Telephone: 606-233-3600. TWX: 510-476-8806.

Ownership: Shamrock Broadcasting, 100%. Roy E. Disney, chmn.; Patricia A. Disney, Bernard M. Walker, v.p.s; James R. Mixon, v.p.-controller; Stanley P. Gold, asst. secy.-treas. Shamrock also owns KITV(TV), Honolulu; KMAU(TV), Wailuku & KHVO(TV) Hilo, Hawaii; KUDL(FM), Kansas City, Kan.; KXLR, North Little Rock, Ark.; KMGC(FM), Dallas, Tex.; KABL-AM-FM, Oakland-San Francisco, Cal.; WWW(FM), Detroit, Mich.

Began Operation: June 2, 1968 on Ch. 62; began on Ch. 36 June 20, 1980. Sale to present owner by Starr Bcstg. Group approved by FCC June 7, 1979. Sale to Starr by Roy B. White Jr. & Reeves Telecom Corp. approved Nov. 14, 1973.

Represented (sales) by Katz Television.

Represented (legal) by McKenna, Wilkinson & Kittner.

Represented (engineering) by Hammett & Edison Inc.

### Personnel:

WILLIAM SERVICE, general manager.  
BILL STANLEY, general sales manager.  
DAVID WHITE, news director.  
KATHLEEN GORMAN, business manager.  
JOHN LACKEY, chief engineer.  
JERRY FOX, program manager.

Highest 30 Sec. Rate (May 1, 1982): \$3000.

NETWORK BASE HOURLY RATE: \$425.

Total Households: © MSI Consumer Market Data as of 1/1/83 TV Homes: TV% and Circulation © 1983 Arbitron County coverage based on Arbitron study.

Net Weekly Circulation	State County	Total Households	TV Households	%
<b>50% &amp; Over</b>	<b>KENTUCKY</b>			
	Anderson	4,700	4,700	100
	Bath	3,800	3,700	97
	Bourbon	7,100	7,000	99
	Boyle	9,300	9,200	99
	Casey	5,600	5,500	97
	Clark	10,600	10,400	99
	Clay	7,300	7,100	97
	Estill	5,200	5,000	96
	Fayette	80,700	80,000	99
	Fleming	4,600	4,500	98
	Franklin	16,900	16,700	99
	Garrard	4,200	4,100	98
	Harrison	5,500	5,400	98
	Jackson	4,300	4,100	95
	Jessamine	9,400	9,200	98
	Laurel	14,000	13,700	98
	Lee	2,900	2,800	96
	Lincoln	6,800	6,700	99
	Madison	18,000	17,600	98
	Menifee	1,700	1,700	100
Mercer	7,100	7,000	99	
Montgomery	7,600	7,400	97	
Nicholas	2,700	2,600	99	
Owsley	1,900	1,800	95	
Powell	3,800	3,700	97	
Pulaski	17,500	17,100	97	



WTVQ-TV Doc.-21392

© American Map Corp., 14244

Net Weekly Circulation	State County	Total Households	TV Households	%
<b>50% &amp; Over</b>	Rockcastle	5,000	4,800	96
	Rowan	6,400	6,300	98
	Scott	7,700	7,600	99
	Washington	3,500	3,500	100
	Woodford	6,400	6,300	98

KENTUCKY				
<b>Between 25-49%</b>	Breathitt	5,500	5,300	96
	Lewis	5,100	5,000	98
	Marion	5,900	5,800	98
	Mason	6,600	6,500	98
	Morgan	4,300	4,200	98
	Owen	3,500	3,400	97
	Perry	11,500	11,200	97
	Robertson	800	800	100
	Taylor	8,300	8,200	99
	Wayne	6,300	6,100	97
	Whitley	12,500	12,300	98
	Wolfe	2,400	2,300	96

KENTUCKY				
<b>Between 5-24%</b>	Adair	5,700	5,600	97
	Bracken	2,700	2,700	100
	Carter	8,700	8,600	99
	Cumberland	2,900	2,800	96
	Elliott	2,500	2,500	100
	Floyd	17,600	17,300	98
	Grant	4,700	4,600	98
	Harlan	14,600	14,300	98
	Henry	4,800	4,700	98
	Knott	5,900	5,700	97
	Knox	10,700	10,400	97
	Leslie	5,000	4,800	96
	Magoffin	4,600	4,500	98
Pendleton	4,000	4,000	100	
Russell	5,400	5,300	98	
Shelby	8,300	8,200	99	

OHIO				
	Brown	11,400	11,100	97
<b>Station Totals</b>		<b>484,400</b>	<b>475,400</b>	<b>98</b>
<b>Net Weekly Circulation (1983)</b>				<b>273,600</b>
<b>Average Daily Circulation (1983)</b>				<b>155,800</b>



# Kentucky—Louisville

## WAVE-TV

Ch. 3

Technical Facilities: Channel No. 3 (60-66 MHz). Authorized power: 100-kw visual, 20-kw aural. Antenna: 914-ft. above av. terrain, 600-ft. above ground, 1585-ft. above sea level.

Latitude 38° 22' 09"  
Longitude 85° 49' 48"

Transmitter: Bald Knob, New Albany, Ind.

News Services: AP, NBC.

Satellite Earth Station: Scientific-Atlanta; 7-meter.

Network Service: NBC.

Licenses: Cosmos Broadcasting Corp., 725 S. Floyd St., Louisville, Ky. 40203.

Studio: 725 S. Floyd St. 40203.

Telephone: 502-585-2201. TWX: 810-535-3142.

Mailing Address: Box 32970, Louisville, Ky. 40232.

Ownership: Cosmos Bcstg. Corp., see Group Ownership of TV Stations.

Began Operation: Nov. 24, 1948. Sale to present owner by Orion Bcstg. approved by FCC Aug. 14, 1981 (Television Digest, Vol. 20:24; 21:4).

Represented (sales) by Katz Television.

Represented (legal) by Dow, Lohnes & Albertson.

Represented (engineering) by Lohnes & Culver.

Personnel:

- JAMES M. KEELOR, vice president & general manager.
- S. WHEELER RUDD, general sales manager.
- JOHN R. KAREM, national sales manager.
- MICHAEL KIBBEY, local sales manager.
- ANNE COLEMAN, program director.
- J. HAROLD CULVER, director of engineering & operations.
- ED GODFREY, news director.
- DARREL TAYLOR, advertising/marketing supervisor.
- ROGER ROEBUCK, production manager.
- RODNEY FORD, editorial director.

Highest One Hour Rate: \$4000.

Highest 30 Sec. Rate: \$1800.

NETWORK BASE HOURLY RATE: \$3663.

Total Households: © MSI Consumer Market Data as of 1/1/83 TV Homes: TV% and Circulation © 1983 Arbitron County coverage based on Arbitron study.

Net Weekly Circulation	State County	Total Households	TV Households	%
50% & Over	<b>INDIANA</b>			
	Clark	32,800	32,300	98
	Crawford	3,600	3,400	96
	Dubols	12,100	11,700	97
	Floyd	22,400	22,100	99
	Harrison	9,800	9,600	98
	Jackson	13,700	13,500	99
	Jefferson	11,000	10,700	98
	Jennings	7,800	7,600	97
	Lawrence	16,000	15,700	98
	Martin	3,800	3,700	97
	Orange	7,000	6,800	97
	Perry	6,800	6,600	97
	Scott	7,200	7,000	97
	Washington	8,000	7,800	97
	<b>KENTUCKY</b>			
	Adair	5,700	5,600	97
	Anderson	4,700	4,700	100
	Breckinridge	6,200	6,100	98
	Bullitt	14,300	14,200	99
Carroll	3,400	3,400	100	
Franklin	16,900	16,700	99	
Grayson	7,700	7,600	99	
Green	4,000	3,900	98	
Hardin	26,500	26,300	99	
Hart	5,700	5,600	98	



WAVE-TV BPCT-756 Granted 7/11/52

© American Map Corp., 14244

Net Weekly Circulation	State County	Total Households	TV Households	%
50% & Over	Henry	4,800	4,700	98
	Jefferson	258,000	256,700	99
	Larue	4,600	4,500	99
	Marion	5,900	5,800	98
	Meade	7,600	7,600	100
	Mercer	7,100	7,000	99
	Nelson	9,400	9,300	99
	Oldham	9,200	9,100	99
	Owen	3,500	3,400	97
	Shelby	8,300	8,200	99
	Spencer	2,200	2,200	100
	Taylor	8,300	8,200	99
	Trimble	2,400	2,400	100
Washington	3,500	3,500	100	

Between 25-49%	<b>INDIANA</b>			
	Switzerland	2,800	2,700	96
	<b>KENTUCKY</b>			
Boyle	9,300	9,200	99	
Woodford	6,400	6,300	98	

Between 5-24%	<b>INDIANA</b>			
	Bartholomew	24,200	23,800	98
	Brown	4,800	4,700	98
	Daviess	10,200	9,900	97
	Decatur	8,400	8,200	98
	Ripley	8,500	8,300	98
	Spencer	6,700	6,500	97
	<b>KENTUCKY</b>			
Casey	5,600	5,500	97	
Edmonson	3,500	3,400	97	
Gallatin	1,900	1,900	100	
Grant	4,700	4,600	98	
Hancock	2,800	2,800	100	
Jessamine	9,400	9,200	98	
Lincoln	6,800	6,700	99	

(Continued on page 391)

Station Totals	736,000	726,300	98
Net Weekly Circulation (1983)		545,900	
Average Daily Circulation (1983)		362,900	

# Kentucky—Louisville

## WDRB-TV

Ch. 41

Technical Facilities: Channel No. 41 (632-638 MHz). Authorized power: 1150-kw max. & 303-kw horizontal visual, 115-kw max. & 30.3-kw horizontal aural. Antenna: 1280-ft. above av. terrain, 995-ft. above ground, 1960-ft. above sea level.

Latitude 38° 21' 00.0"  
Longitude 85° 50' 56.5"

Transmitter: W side of Christian Rd., 4-mi. NW of New Albany, Ind.

News Service: AP.

Satellite Earth Station: Scientific-Atlanta; 5-meter.

Network Service: None, independent.

Licensee: Cowles Media Co.

Studio: 624 W. Mohammed Ali Blvd., Louisville, Ky. 40203.

Telephone: 502-584-6441. TWX: 810-535-3328.

Ownership: Cowles Media Co. Note: Sale to Toledo Blade pends.

Began Operation: Feb. 28, 1971. Sale to present owner by Owsley & Egerton Welch, J. P. Morgan, Arlie Howard et al., approved by FCC Oct. 25, 1977 (Television Digest, Vol. 17:21, 51)

Represented (sales) by Petry Television Inc.

Represented (legal) by Marmet & McCombs, P.C.

Represented (engineering) by Jules Cohen & Associates.

Personnel:

ELMER F. JASPAN, president & general manager.

ARCH CHAPMAN, general sales manager.

MARK DAUER, chief engineer.

GARY BOCKHORST, operations manager.

PATTIE KIRAY, controller.

MARIE WORLEY, traffic supervisor.

RAY FOUSHEE, promotion director.

WILSON HATCHER, news director.

Highest One Hour Rate: \$3000.

Highest 30 Sec. Rate: \$750.

Total Households: © MSI Consumer Market Data as of 1/1/83 TV Homes: TV% and Circulation © 1983 Arbitron County coverage based on Arbitron study.

Net Weekly Circulation	State County	Total Households	TV Households	%
<b>50% &amp; Over</b>	<b>INDIANA</b>			
	Clark	32,800	32,300	98
	Crawford	3,600	3,400	96
	Floyd	22,400	22,100	99
	Harrison	9,800	9,600	98
	Scott	7,200	7,000	97
	<b>KENTUCKY</b>			
	Bullitt	14,300	14,200	99
	Green	4,000	3,900	98
	Hardin	26,500	26,300	99
	Henry	4,800	4,700	98
	Jefferson	258,000	256,700	99
	Marion	5,900	5,800	98
	Meade	7,600	7,600	100
	Mercer	7,100	7,000	99
	Nelson	9,400	9,300	99
	Oldham	9,200	9,100	99
	Shelby	8,300	8,200	99
	Spencer	2,200	2,200	100
	Taylor	8,300	8,200	99
Trimble	2,400	2,400	100	
Washington	3,500	3,500	100	
<b>Between 25-49%</b>	<b>INDIANA</b>			
	Jefferson	11,000	10,700	98
	Orange	7,000	6,800	97
	Perry	6,800	6,600	97



Net Weekly Circulation	State County	Total Households	TV Households	%
<b>Between 25-49%</b>	Washington	8,000	7,800	97
	<b>KENTUCKY</b>			
	Anderson	4,700	4,700	100
	Boyle	9,300	9,200	99
	Breckinridge	6,200	6,100	98
	Carroll	3,400	3,400	100
	Casey	5,600	5,500	97
	Clinton	3,400	3,300	97
	Franklin	16,900	16,700	99
	Hart	5,700	5,600	98
	Larue	4,600	4,500	99
	Woodford	6,400	6,300	98
	<b>Between 5-24%</b>	<b>INDIANA</b>		
Dubois		12,100	11,700	97
Jackson		13,700	13,500	99
Jennings		7,800	7,600	97
Lawrence		16,000	15,700	98
Spencer		6,700	6,500	97
Switzerland		2,800	2,700	96
<b>KENTUCKY</b>				
Adair		5,700	5,600	97
Barren		13,000	12,800	99
Daviess		31,900	31,600	99
Estill		5,200	5,000	96
Garrard		4,200	4,100	98
Grayson	7,700	7,600	99	
Hancock	2,800	2,800	100	
Jessamine	9,400	9,200	98	
Lincoln	6,800	6,700	99	
Madison	18,000	17,600	98	
Metcalfe	3,500	3,400	97	
Owen	3,500	3,400	97	
Rockcastle	5,000	4,800	96	
Wayne	6,300	6,100	97	
<b>Station Totals</b>		<b>728,400</b>	<b>719,100</b>	<b>98</b>
<b>Net Weekly Circulation (1983)</b>			<b>362,900</b>	
<b>Average Daily Circulation (1983)</b>			<b>164,200</b>	

# Kentucky—Louisville

## WHAS-TV

Ch. 11

Technical Facilities: Channel No. 11 (198-204 MHz). Authorized power: 135-kw visual, 13.5-kw aural. Antenna: 1280-ft. above av. terrain, 984-ft. above ground, 1960-ft. above sea level.

Latitude 38° 21' 23"  
Longitude 85° 50' 52"

Transmitter: Christian Rd., 3.6-mi. N of New Albany, Ind.  
AM Affiliate: WHAS, 50-kw, 840 kHz.  
FM Affiliate: WAMZ, 100-kw, 97.5 MHz (No. 248), 505-ft.  
News Service: AP.  
Satellite Earth Station: Transmit/receive, Harris; 9 meter.  
Network Service: CBS.  
Licensee: WHAS Inc., 520 W. Chestnut St., Louisville, Ky. 40202.  
Studio: 520 W. Chestnut St., Louisville, Ky. 40202.  
Telephone: 502-582-7840. TWX: 810-535-3326.  
Ownership: Same ownership as Louisville Courier-Journal & Times.  
Began Operation: March 27, 1950.  
Represented (sales) by Harrington, Righter & Parsons Inc.  
Represented (legal) by Sidley & Austin.

### Personnel:

BARRY BINGHAM JR., vice chairman.  
ROBERT MORSE, president & general manager.  
STEVEN H. STEINBERG, vice president, broadcast services.  
TOM BORNHAUSER, local sales manager.  
DOUG ROBERTS, national sales manager.  
DONNA ZAPATA, station manager.  
EDWARD SHADBURNE, v.p., Louisville Productions.  
RICHARD SWEENEY, program director.  
HAL STOPFEL, news director.  
WILLIAM F. BRATTON, dir. of engineering & operations.

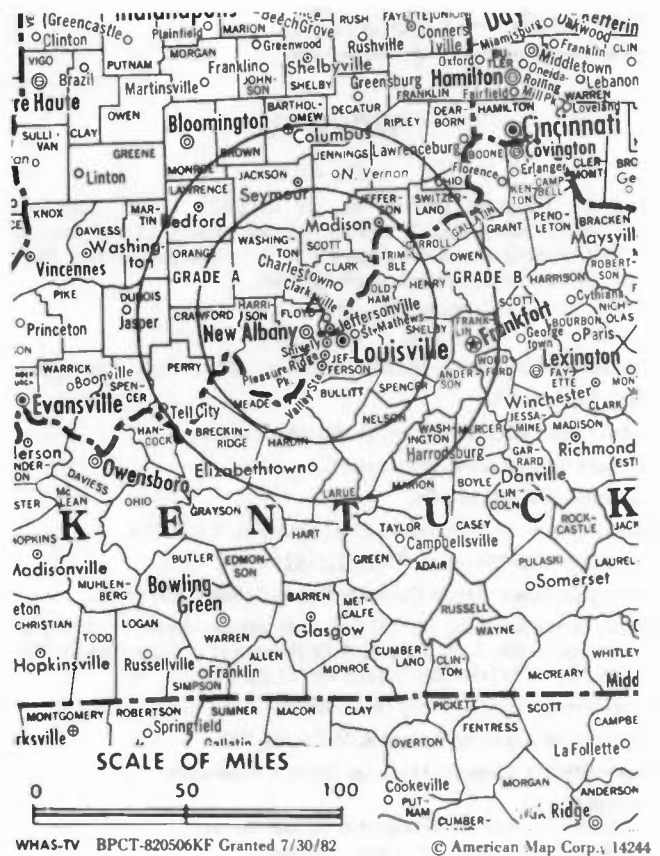
Highest One Hour Rate: \$10,000.

Highest 30 Sec. Rate: \$2000.

NETWORK BASE HOURLY RATE: \$1850.

Total Households: © MSI Consumer Market Data as of 1/1/83 TV Homes: TV% and Circulation © 1983 Arbitron County coverage based on Arbitron study.

Net Weekly Circulation	State County	Total Households	TV Households	%
<b>50% &amp; Over</b>	<b>INDIANA</b>			
	Clark	32,800	32,300	98
	Crawford	3,600	3,400	96
	Floyd	22,400	22,100	99
	Harrison	9,800	9,600	98
	Jackson	13,700	13,500	99
	Jefferson	11,000	10,700	98
	Jennings	7,800	7,600	97
	Lawrence	16,000	15,700	98
	Orange	7,000	6,800	97
	Scott	7,200	7,000	97
	Washington	8,000	7,800	97
	<b>KENTUCKY</b>			
	Adair	5,700	5,600	97
	Anderson	4,700	4,700	100
	Breckinridge	6,200	6,100	98
	Bullitt	14,300	14,200	99
Carroll	3,400	3,400	100	
Franklin	16,900	16,700	99	
Grayson	7,700	7,600	99	
Green	4,000	3,900	98	
Hardin	26,500	26,300	99	
Hart	5,700	5,600	98	
Henry	4,800	4,700	98	
Jefferson	258,000	256,700	99	
Larue	4,600	4,500	99	
Marion	5,900	5,800	98	
Meade	7,600	7,600	100	
Mercer	7,100	7,000	99	



Net Weekly Circulation	State County	Total Households	TV Households	%
<b>50% &amp; Over</b>	Nelson	9,400	9,300	99
	Oldham	9,200	9,100	99
	Owen	3,500	3,400	97
	Shelby	8,300	8,200	99
	Spencer	2,200	2,200	100
	Taylor	8,300	8,200	99
	Trimble	2,400	2,400	100
Washington	3,500	3,500	100	
<b>Between 25-49%</b>	<b>INDIANA</b>			
	Dubois	12,100	11,700	97
	Martin	3,800	3,700	97
Perry	6,800	6,600	97	
<b>KENTUCKY</b>				
Boyle	9,300	9,200	99	
<b>Between 5-24%</b>	<b>INDIANA</b>			
	Bartholomew	24,200	23,800	98
	Brown	4,800	4,700	98
	Greene	12,000	11,700	98
	Monroe	36,100	35,100	97
	Ripley	8,500	8,300	98
	Spencer	6,700	6,500	97
	Switzerland	2,800	2,700	96
	<b>KENTUCKY</b>			
	Barren	13,000	12,800	99
	Bourbon	7,100	7,000	99
	Casey	5,600	5,500	97
	Cumberland	2,900	2,800	96
	Edmonson	3,500	3,400	97
	Gallatin	1,900	1,900	100
	Garrard	4,200	4,100	98
	Hancock	2,800	2,800	100
Jessamine	9,400	9,200	98	
Metcalfe	3,500	3,400	97	
Montgomery	7,600	7,400	97	
Ohio	7,900	7,800	99	
Russell	5,400	5,300	98	
Woodford	6,400	6,300	98	
<b>Station Totals</b>		<b>777,500</b>	<b>766,900</b>	<b>98</b>
<b>Net Weekly Circulation (1983)</b>				<b>548,100</b>
<b>Average Daily Circulation (1983)</b>				<b>363,400</b>

# Kentucky—Louisville

## WLKY-TV

Ch. 32

Technical Facilities: Channel No. 32 (578-5B4 MHz). Authorized power: 4300-kw max. & 1290-kw horizontal visual, 860-kw max. & 257-kw horizontal aural. Antenna: 1260-ft. above av. terrain, 985-ft. above ground, 1945-ft. above sea level.

Latitude 38° 22' 10"  
Longitude 85° 50' 02"

Transmitter: Floyds Knob, near New Albany, Ind.

News Services: AP, UPI.

Network Service: ABC.

Licensee: Pulitzer Broadcasting Co.

Studio: 1918 Mellwood Ave., Louisville, Ky. 40206.

Mailing Address: Box 6205, Louisville, Ky. 40206.

Telephone: 502-893-3671. TWX: 810-535-3212.

Ownership: Pulitzer Publishing Co., 100%. For other interests, see Group Ownership of TV Stations.

Began Operation: Sept. 16, 1961. Sale to present owner by Gannett Co. approved by FCC May 12, 1983 (Television Digest, Vol. 23:2). Merger of Combined Communications & Gannett Co. approved by FCC June 7, 1979 (Vol. 18:20, 38; 19:24). Sale to Combined by Sonderling Bcstg. approved April 4, 1973 (Vol. 12:33, 41; 3:17). Transfer of control to Sonderling Bcstg. from George E. Egger, William S. Cutchins, Richard F. Shively, Dillman A. Rash & Archibald P. Cochran granted Dec. 13, 1967 (Vol. 7:51).

Represented (sales) by Blair Television.

Represented (legal) by Pierson, Ball & Dowd.

### Personnel:

WILLIAM W. CAMPBELL, general manager.  
DICK POLGREEN, general sales manager.  
JACK SHAFER, program director.  
SUSAN HARMON, promotion director.  
TOM BECHERER, news director.  
PAUL KELLEY, chief engineer.  
LORA BRADSHAW, community affairs director.

Highest 30 Sec. Rate: \$950.

NETWORK BASE HOURLY RATE: \$800.

Total Households: © MSI Consumer Market Data as of 1/1/83 TV Homes: TV% and Circulation © 1983 Arbitron County coverage based on Arbitron study.

Net Weekly Circulation	State County	Total Households	TV Households	%
50% & Over	<b>INDIANA</b>			
	Clark	32,800	32,300	98
	Crawford	3,600	3,400	96
	Floyd	22,400	22,100	99
	Harrison	9,800	9,600	98
	Jackson	13,700	13,500	99
	Jefferson	11,000	10,700	98
	Orange	7,000	6,800	97
	Scott	7,200	7,000	97
	Washington	8,000	7,800	97
KENTUCKY	Bullitt	14,300	14,200	99
	Franklin	16,900	16,700	99
	Hardin	26,500	26,300	99
	Henry	4,800	4,700	98
	Jefferson	258,000	256,700	99
	Larue	4,600	4,500	99
	Marion	5,900	5,800	98
	Meade	7,600	7,600	100
	Mercer	7,100	7,000	99
	Nelson	9,400	9,300	99
	Oldham	9,200	9,100	99
	Shelby	8,300	8,200	99
	Spencer	2,200	2,200	100
Taylor	8,300	8,200	99	



Net Weekly Circulation	State County	Total Households	TV Households	%
50% & Over	Trimble	2,400	2,400	100
	Washington	3,500	3,500	100
Between 25-49%	<b>INDIANA</b>			
	Dubois	12,100	11,700	97
	Jennings	7,800	7,600	97
	Lawrence	16,000	15,700	98
	Perry	6,800	6,600	97
KENTUCKY	Adair	5,700	5,600	97
	Anderson	4,700	4,700	100
	Breckinridge	6,200	6,100	98
	Carroll	3,400	3,400	100
	Clinton	3,400	3,300	97
	Grayson	7,700	7,600	99
	Green	4,000	3,900	98
	Hart	5,700	5,600	98
	Jessamine	9,400	9,200	98
	Between 5-24%	<b>INDIANA</b>		
Bartholomew		24,200	23,800	98
Brown		4,800	4,700	98
Decatur		8,400	8,200	98
Martin		3,800	3,700	97
Ripley		8,500	8,300	98
Switzerland		2,800	2,700	96
<b>KENTUCKY</b>				
Barren	13,000	12,800	99	
Boyle	9,300	9,200	99	
Casey	5,600	5,500	97	
Garrard	4,200	4,100	98	
Lincoln	6,800	6,700	99	
Madison	18,000	17,600	98	
Owen	3,500	3,400	97	
Pendleton	4,000	4,000	100	
Russell	5,400	5,300	98	
Woodford	6,400	6,300	98	
<b>Station Totals</b>		<b>726,100</b>	<b>716,900</b>	<b>98</b>
<b>Net Weekly Circulation (1983)</b>			<b>465,300</b>	
<b>Average Daily Circulation (1983)</b>			<b>275,000</b>	

# Kentucky—Paducah

## WPSD-TV

Ch. 6

Technical Facilities: Channel No. 6 (82-88 MHz). Authorized power: 100-kw visual, 13.8-kw aural. Antenna: 1600-ft. above av. terrain, 1638-ft. above ground, 2000-ft. above sea level.

Latitude 37° 11' 31"  
Longitude 88° 58' 53"

Transmitter: Approximately 23-mi. NW of Paducah near Monkey's Eyebrow, Ky.

News Services: AP, UPI.

Network Service: NBC.

Licensee: Paducah Newspapers Inc., 408 Kentucky Ave., Paducah, Ky. 42001.

Studio: 100 Television Lane.

Telephone: 502-442-8214. TWX: 510-546-2047.

Mailing Address: Box 1197, Paducah, Ky. 42001.

Ownership: Paducah Newspapers Inc. (Fred Paxton, pres.) publishes Paducah Sun.

Began Operation: May 28, 1957.

Represented (sales) by Blair Television.

Represented (legal) by Shrinsky, Weitzman & Eisen, P.C.

Represented (engineering) by Jules Cohen & Associates.

Personnel:

FRED PAXTON, president.

JOHN WILLIAMS, general manager.

CHARLES R. JONES, local sales manager.

ANN EAVES, national sales manager.

JAMES E. ENGLISH III, program & operations director.

TOM BUTLER, news director.

DON BROWN, chief engineer.

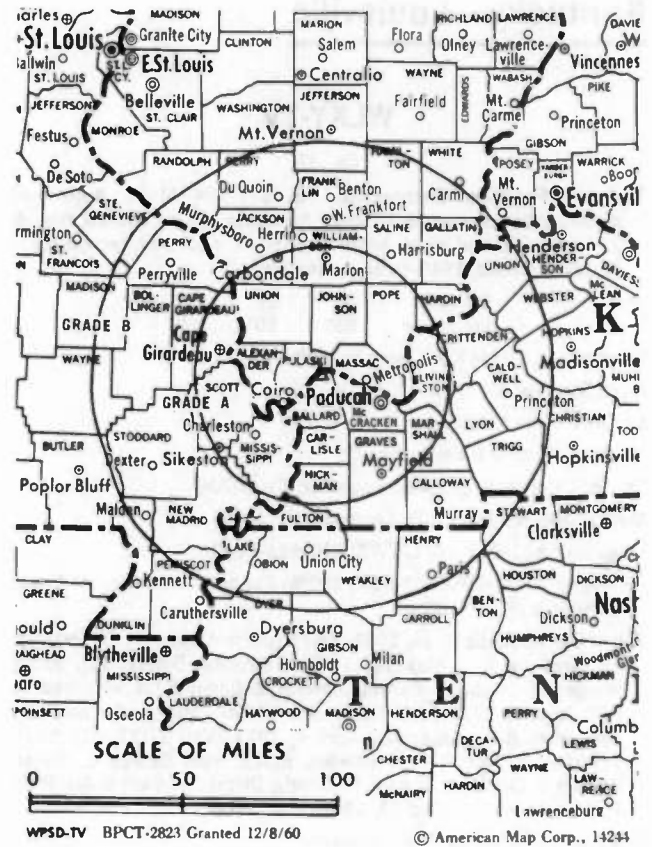
Highest One Hour Rate: \$2700.

Highest 30 Sec. Rate (July 22, 1983): \$1500.

NETWORK BASE HOURLY RATE: \$1000.

Total Households: © MSI Consumer Market Data as of 1/1/83 TV Homes: TV% and Circulation © 1983 Arbitron County coverage based on Arbitron study.

Net Weekly Circulation	State County	Total Households	TV Households	%
<b>50% &amp; Over</b>	<b>ILLINOIS</b>			
	Alexander	4,800	4,600	96
	Franklin	17,700	17,200	97
	Gallatin	3,000	2,900	97
	Hamilton	3,900	3,700	95
	Hardin	2,100	2,000	95
	Jackson	23,900	23,200	97
	Johnson	3,600	3,500	97
	Massac	6,000	5,800	97
	Pope	1,700	1,600	94
	Pulaski	3,300	3,200	95
	Saline	11,400	11,000	97
	Union	6,800	6,600	98
	Williamson	23,000	22,400	97
	<b>KENTUCKY</b>			
	Ballard	3,500	3,500	100
	Caldwell	5,100	5,000	98
Calloway	11,100	11,000	99	
Carlisle	2,100	2,100	100	
Crittenden	3,500	3,400	97	
Fulton	3,400	3,400	100	
Graves	13,500	13,400	99	
Hickman	2,200	2,200	100	
Livingston	3,700	3,700	100	
Lyon	2,500	2,500	100	
Mc Cracken	24,400	24,200	99	
Marshall	10,200	10,100	99	
<b>MISSOURI</b>				
Bollinger	4,000	3,900	97	
Cape Girardeau	22,400	22,000	98	



Net Weekly Circulation	State County	Total Households	TV Households	%
<b>50% &amp; Over</b>	Mississippi	5,500	5,400	98
	New Madrid	8,200	8,000	98
	Scott	14,900	14,700	98
	Stoddard	11,200	11,000	98
	Wayne	4,700	4,500	96
<b>TENNESSEE</b>				
	Henry	11,400	11,200	98
	Lake	2,600	2,600	100
	Obion	12,500	12,400	99
	Weakley	12,000	11,800	98
<b>Between 25-49%</b>	<b>ARKANSAS</b>			
	Clay	8,200	8,000	98
	<b>ILLINOIS</b>			
	Jefferson	14,800	14,300	97
	Perry	8,400	8,200	98
<b>KENTUCKY</b>	Christian	20,900	20,700	99
	Hopkins	17,700	17,400	99
	Trigg	3,600	3,600	100
	Union	5,700	5,600	98
	<b>MISSOURI</b>			
	Butler	14,900	14,400	97
	Carter	2,100	1,900	93
	Dunklin	13,900	13,500	97
<b>TENNESSEE</b>	Carroll	10,600	10,400	98
<b>Between 5-24%</b>	<b>ARKANSAS</b>			
	Mississippi	20,100	19,700	98
	Randolph	6,500	6,300	97
	<b>ILLINOIS</b>			
	Marion	17,200	16,800	98
	Randolph	12,300	12,000	98
	Wayne	7,300	6,900	95
	White	7,300	6,900	95
(Continued on next page)				
<b>Station Totals</b>		<b>600,200</b>	<b>586,900</b>	<b>97</b>
<b>Net Weekly Circulation (1983)</b>			<b>330,200</b>	
<b>Average Daily Circulation (1983)</b>			<b>205,000</b>	



## Kentucky

### WLEX-TV, Lexington (Arbitron Data Continued)

Net Weekly Circulation	State County	Total Households	TV Households	%
Between 5-24%	KENTUCKY—(Continued)			
	Leslie	5,000	4,800	96
	Lewis	5,100	5,000	98
	Mc Creary	5,300	5,100	97
	Marion	5,900	5,800	98
	Metcalfe	3,500	3,400	97
	Russell	5,400	5,300	98
	Spencer	2,200	2,200	100
	<b>OHIO</b>			
	Brown	11,400	11,100	97

### WKYT-TV, Lexington (Arbitron Data Continued)

Net Weekly Circulation	State County	Total Households	TV Households	%
Between 5-24%	KENTUCKY—(Continued)			
	Carter	8,700	8,600	99
	Clinton	3,400	3,300	97
	Elliott	2,500	2,500	100
	Floyd	17,600	17,300	98
	Grant	4,700	4,600	98
	Hardin	26,500	26,300	99
	Johnson	8,900	8,700	98
	Letcher	10,900	10,600	97
	Mc Creary	5,300	5,100	97
	Pendleton	4,000	4,000	100
	Russell	5,400	5,300	98
	Shelby	8,300	8,200	99
	<b>OHIO</b>			
	Brown	11,400	11,100	97

### WAVE-TV, Louisville (Arbitron Data Continued)

Net Weekly Circulation	State County	Total Households	TV Households	%
Between 5-24%	KENTUCKY—(Continued)			
	Metcalfe	3,500	3,400	97
	Ohio	7,900	7,800	99
	Rockcastle	5,000	4,800	96
	Russell	5,400	5,300	98
	Wayne	6,300	6,100	97

### WPSD-TV, Paducah (Arbitron Data Continued)

Net Weekly Circulation	State County	Total Households	TV Households	%
Between 5-24%	KENTUCKY			
	Muhlenberg	11,700	11,600	99
	Webster	5,700	5,600	98
	<b>MISSOURI</b>			
	Iron	4,100	3,900	96
	Madison	4,400	4,300	98
	Pemiscot	8,900	8,600	97
	Perry	6,100	5,900	98
	Reynolds	2,900	2,700	95
	Ripley	4,900	4,600	94
	Ste Genevieve	5,400	5,300	98
	Washington	6,400	6,300	98
	<b>TENNESSEE</b>			
	Benton	6,000	5,900	98
	Chester	4,500	4,400	98
	Dyer	13,200	13,000	98
	Gibson	18,700	18,500	99

## NEED THE LATEST?

### TRY TELEVISION DIGEST'S ACTION UPDATES

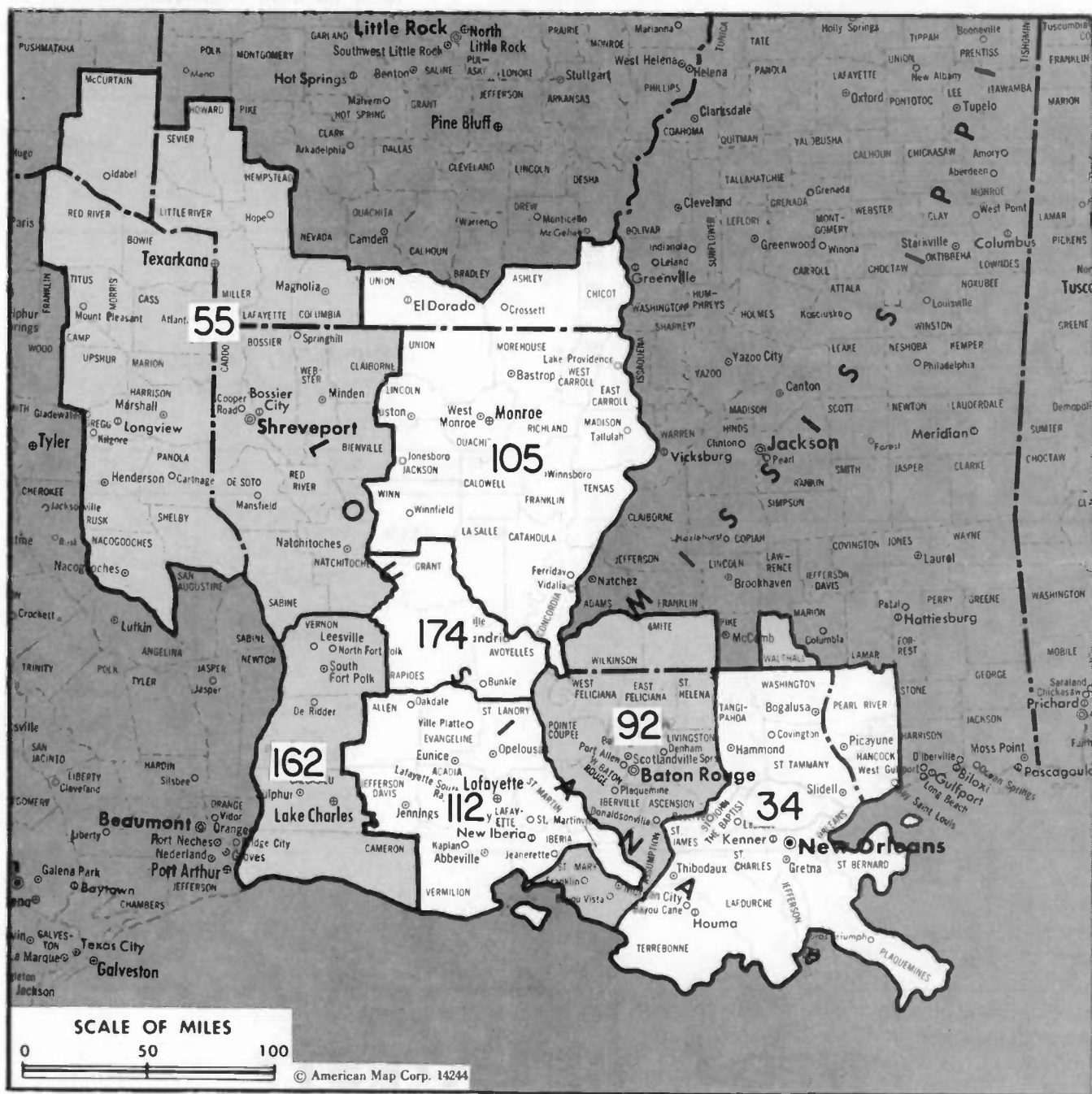
The TV, Cable & Radio Action Updates provide subscribers with the latest in system & station starts, new licensees, applications, changes — ALL the *latest* information on industry changes as they occur.

For subscription information on our combination services, see the order cards bound in the Cable & Services Volume and the Stations Volume or call us collect: 202-872-9200.

TELEVISION DIGEST, INC. 1836 Jefferson Place, N.W., Washington, D.C. 20036



# Louisiana



Market	Arbitron ADI TV Households	Rank	Arbitron Prime Time TV Households	Rank	Market Area Commercial TV Stations
New Orleans, La.	606,500	34	366,000	32	WDSU-TV (6), WGN0-TV (26), WVUE (8), WWL-TV (4)
Shreveport, La.-Texarkana, Tex.	440,500	55	258,000	54	KSLA-TV (12), KTAL-TV (6), KTBS-TV (3)
Baton Rouge, La.	243,300	92	158,000	85	WAFB-TV (9), WBRZ (2), WRBT (33)
Monroe, La.-El Dorado, Ark.	196,100	105	113,000	105	KARD (14), KN0E-TV (8), KTVE (10)
Lafayette, La.	183,300	112	125,000	97	KADN (15), KATC (3), KLFY-TV (10)
Lake Charles, La.	90,300	162	40,000	164	KPLC-TV (7), KVHP (29)
Alexandria, La.	67,500	174	38,000	168	KALB-TV (5), KLAX-TV (31)

### Louisiana Station Status as of October 1, 1983

	VHF	UHF	TOTAL
Commercial Television Stations	14	6	20
Educational Television Stations	2	5	7
			27

# Louisiana—Alexandria

## KALB-TV

Ch. 5

Technical Facilities: Channel No. 5 (76-82 MHz). Authorized power: 100-kw visual, 20-kw aural. Antenna: 1590-ft. above av. terrain, 1586-ft. above ground, 1749-ft. above sea level.

Latitude 31° 02' 15"  
Longitude 92° 29' 45"

Transmitter: Forest Hill, La.

News Service: AP.

AM Affiliate: KALB, 5-kw (1-kw night), 580 kHz.

FM Affiliate: KTIZ, 100-kw, 96.9 MHz (No. 245), 1450-ft.

Network Service: NBC, ABC.

Licensee: Lanford Telecasting Co. Inc., 605-21 Washington St., Alexandria, La. 71301.

Studio: 605-21 Washington St.

Telephone: 318-445-2456. TWX: 510-976-5709.

Ownership: T. B. Lanford Estate, 68%; Bill L. Fox, 16%; Sylvan Fox, 16%. Lanford estate owns 100% of KLST(TV), San Angelo, Tex.; KALB & KITZ(FM), Alexandria, La.; WYOU(AM), Tampa, Fla.; 13.8% of KNAZ-TV, Flagstaff, Ariz.

Began Operation: Sept. 29, 1954.

Represented (sales) by Katz Television.

Represented (legal) by Wiley, Johnson & Rein.

Represented (engineering) by Edward F. Lorentz & Associates.

### Personnel:

- ROBERT E. MILLER, vice president & general manager.
- BERT CHAUDOIR, asst. gen. mgr. & general sales manager.
- LESLEY GOLMON, national sales manager.
- DOWELL BUSHNELL, sales manager.
- FRANCES MILLETT, program director.
- JIMMIE FOX, manager of creative services & promotion.
- WILLIAM T. HOLT, chief engineer.

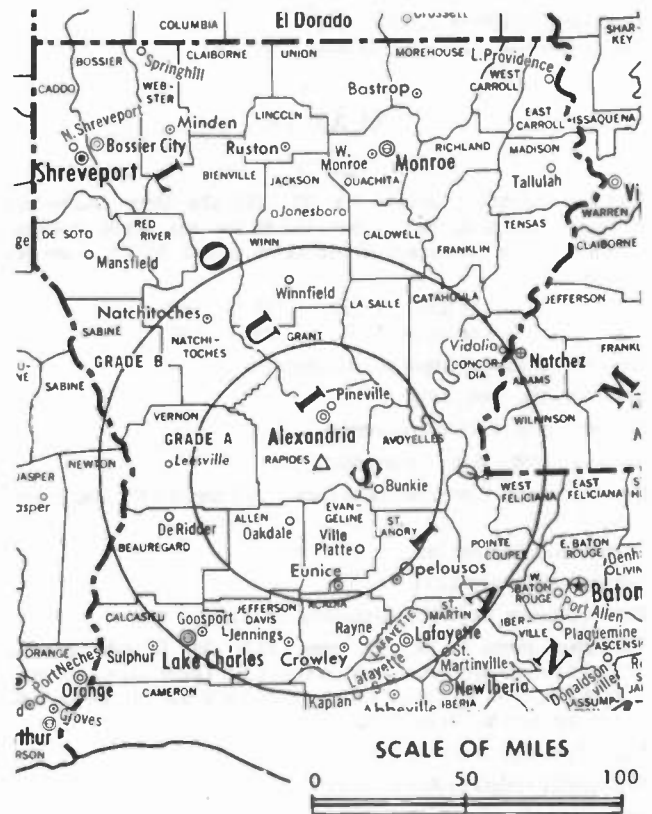
Highest One Hour Rate: \$1300.

Highest 30 Sec. Rate: \$400.

NETWORK BASE HOURLY RATE: \$800.

Total Households: © MSI Consumer Market Data as of 1/1/83 TV Homes: TV% and Circulation © 1983 Arbitron County coverage based on Arbitron study.

Net Weekly Circulation	State County	Total Households	TV Households	%
<b>50% &amp; Over</b>	<b>LOUISIANA</b>			
	Allen	7,600	7,400	97
	Avoyelles	14,300	13,900	98
	Catahoula	4,400	4,200	95
	Concordia	8,000	7,700	96
	Evangeline	11,700	11,300	97
	Grant	6,200	6,000	97
	La Salle	6,500	6,300	97
	Natchitoches	14,200	13,700	96
	Rapides	47,400	46,700	99
	St Landry	28,100	27,300	97
	Vernon	16,800	16,300	97
	Winn	6,300	6,100	97
	<b>MISSISSIPPI</b>			
	Adams	13,100	12,800	98
	Wilkinson	3,200	3,100	97



KALB-TV BPCT-3449 Granted 1/13/65

© American Map Corp., 14244

Net Weekly Circulation	State County	Total Households	TV Households	%
<b>Between 25-49%</b>	<b>LOUISIANA</b>			
	Acadia	18,900	18,500	98
	Beauregard	10,400	10,100	97
	Jackson	6,400	6,300	98
	Lafayette	55,900	55,200	99
	Sabine	9,800	9,400	96
<b>TEXAS</b>	Sabine	3,600	3,400	96
	<b>Between 5-24%</b>			
<b>Between 5-24%</b>	<b>LOUISIANA</b>			
	Bienville	6,000	5,800	97
	Caldwell	4,200	4,100	98
	Franklin	8,400	8,200	98
	Iberia	20,900	20,600	99
	Jefferson Davis	10,900	10,700	98
	Pointe Coupee	8,200	8,000	98
	Red River	3,800	3,700	97
	St Martin	13,100	12,900	98
	St Mary	21,100	20,800	99
	Tensas	2,900	2,800	97
	Vermilion	17,100	16,900	99
	<b>MISSISSIPPI</b>			
Franklin	2,900	2,800	97	
Jefferson	2,800	2,700	96	
<b>TEXAS</b>				
Newton	4,900	4,700	96	
<b>Station Totals</b>		<b>422,600</b>	<b>412,900</b>	<b>97</b>
<b>Net Weekly Circulation (1983)</b>			<b>207,000</b>	
<b>Average Daily Circulation (1983)</b>			<b>120,100</b>	

# Louisiana—Alexandria

## KLAX-TV

Ch. 31

Technical Facilities: Channel No. 31 (572-578 MHz). Authorized power: 1619.8-kw max. visual, 161.98-kw max. aural. Antenna: 204-ft. above av. terrain, 250-ft. above ground, 332-ft. above sea level.

Latitude 31° 18' 58"  
Longitude 92° 29' 00"

Transmitter: 1811 England Dr., Alexandria.

News Services: CNN, UPI.

Satellite Earth Station: In operation.

Network Service: None, Independent.

Grantee: Cypress Communications Corp., 1811 England Dr., Alexandria, La. 71303.

Studio: 1811 England Dr.

Telephone: 318-473-2231.

Mailing Address: Box 8818, Alexandria, La. 71306.

Ownership: James C. Richards, pres., 22%; Ben D. Johnson, v.p., 12.5%; A. Mixon Bankston Jr., treas., L. G. Taylor, secy., James A. Bankston & A. D. Taylor Estate, 15% each; John R. Boyle, 5%. Johnson owns WXOK(AM) Baton Rouge, La.

Began Operation: March 3, 1983.

Represented (sales) by Avery-Knodel.

Represented (legal) by Sells & Gregory.

Personnel:

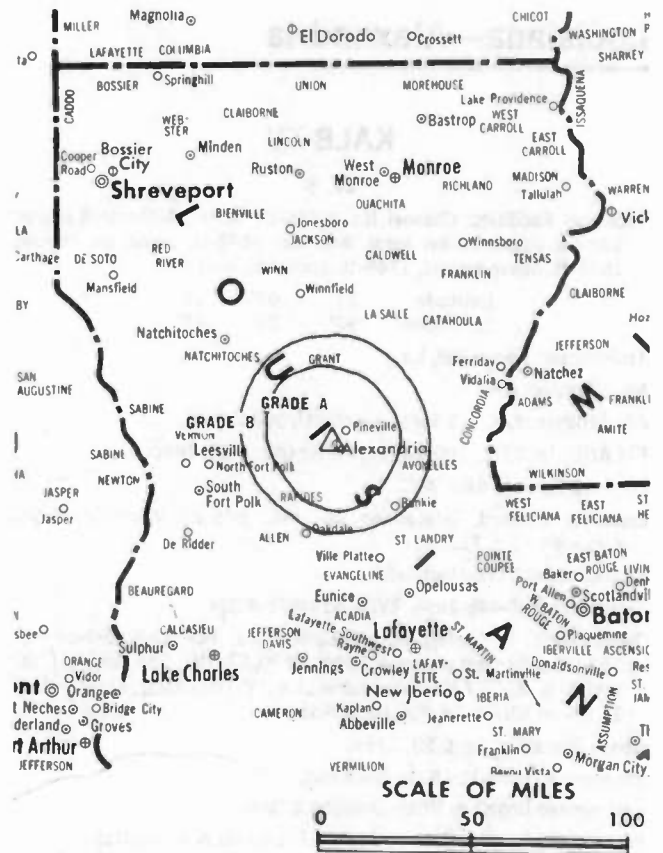
JAMES RICHARDS, general manager.

SUSAN WHATLEY, program director.

FRANK J. COE, promotion director.

BILL DAY, farm director.

Rates: Not available.



KLAX-TV BMPCT-820602KF Granted 8/31/82 © American Map Corp. 14244

For Group Ownership of TV Stations,  
consult Index

# SHOW US YOUR TREES

... and we'll show you the forest. Call toll free and without obligation at (800) 424-8036.

*Analysis of Competing Technologies*

*Financial Analysis and Evaluation*

*Systems Valuation and Appraisals*

*Systems Design and Engineering*

*Professional Management & Marketing*

*Operations Analysis*

*Refranchising Strategy*

*Software Delivery Technologies Analysis*

*System Construction Monitoring & Analysis*

*Expert Testimony*

*Regulatory Affairs*

*Special Research Projects*

## MALARKEY-TAYLOR ASSOCIATES

Telecommunications Finance, Management and Engineering Consultants

1301 Pennsylvania Ave., NW Washington, DC 20004 (202) 737-2300 Telex 64809

# Louisiana—Baton Rouge

## WAFB-TV

Ch. 9

Technical Facilities: Channel No. 9 (186-192 MHz). Authorized power: 316-kw visual, 57.5-kw aural. Antenna: Electrically tilted .35°, 1670-ft. above av. terrain, 1726-ft. above ground, 1746-ft. above sea level.

Latitude 30° 21' 58"  
Longitude 91° 12' 47"

Transmitter: E of River Rd. & S of Baton Rouge on Duncan Point.

News Services: AP, UPI.

FM Affiliate: WAFB-FM, 100-kw, 98.1 MHz (No. 251), 1550-ft.

Network Service: CBS.

Licensee: Guaranty Bcstg. Corp., Box 2671, Baton Rouge, La. 70821.

Studio: 844 Government St.

Telephone: 504-383-9999. TWX: 510-993-3406.

Mailing Address: Box 2671, Baton Rouge, La. 70821.

Ownership: Guaranty Broadcasting Corp., 100%.

Began Operation: April 19, 1953 on Ch. 28. Shifted to Ch. 9 Aug. 9, 1960 (Television Digest, Vol. 17:7). Sale to present owner by WDSU-TV Bcstg. Corp. and associated stockholders approved Jan. 14, 1964 by FCC (Vol. 4:3).

Represented (sales) by Katz Television.

Represented (legal) by McKenna, Wilkinson & Kittner.

### Personnel:

- TOM E. GIBBENS, president & general manager.
- MERVYN RHYS, v.p. & commercial manager.
- DONALD K. ALLAN, v.p., chief engineer & operations manager.
- ED LAMY JR., v.p., program director.
- MARGIE LARSON, v.p., promotion & merchandising director.
- CARLTON CREMEENS, v.p., news director.
- BILLY TAYLOR, asst. v.p. & dir. of minority affairs.

Highest 30 Sec. Rate (May 1982): \$825.

NETWORK BASE HOURLY RATE: \$845.

Total Households: © MSI Consumer Market Data as of 1/1/83 TV Homes: TV% and Circulation © 1983 Arbitron County coverage based on Arbitron study.

Net Weekly Circulation	State County	Total Households	TV Households	%
<b>50% &amp; Over</b>	<b>LOUISIANA</b>			
	Ascension	16,800	16,400	98
	Assumption	6,800	6,600	97
	Avoyelles	14,300	13,900	98
	East Baton Rouge	135,600	134,100	99
	East Feliciana	5,400	5,200	96
	Iberia	20,900	20,600	99
	Iberville	10,000	9,800	98
	Livingston	20,500	20,000	98
	Pointe Coupee	8,200	8,000	98
	St Helena	3,100	3,000	97
	St James	6,400	6,300	98
	St Martin	13,100	12,900	98
	St Mary	21,100	20,800	99
	Tangipahoa	27,800	27,200	98
	West Baton Rouge	6,100	6,000	98
	West Feliciana	2,600	2,500	96
	<b>MISSISSIPPI</b>			
Amite	4,400	4,300	98	



WAFB-TV BPCT-3437 Granted 1/22/65

© American Map Corp., 14244

Net Weekly Circulation	State County	Total Households	TV Households	%
<b>50% &amp; Over</b>	Pike	12,800	12,600	98
	Wilkinson	3,200	3,100	97
<b>Between 25-49%</b>	<b>LOUISIANA</b>			
	Lafayette	55,900	55,200	99
	Lafourche	27,400	27,100	99
	St John The Baptist	10,400	10,200	98
	St Landry	28,100	27,300	97
	Terrebonne	32,200	31,700	98
	Vermilion	17,100	16,900	99
<b>MISSISSIPPI</b>				
Walthall	4,700	4,600	98	
<b>Between 5-24%</b>	<b>LOUISIANA</b>			
	Acadia	18,900	18,500	98
	Allen	7,600	7,400	97
	Concordia	8,000	7,700	96
	Evangeline	11,700	11,300	97
	Jefferson Davis	10,900	10,700	98
	La Salle	6,500	6,300	97
	St Charles	12,700	12,500	98
	Washington	15,900	15,500	97
	<b>MISSISSIPPI</b>			
Adams	13,100	12,800	98	
Franklin	2,900	2,800	97	
Lincoln	10,600	10,400	98	
Pearl River	11,600	11,400	98	
<b>Station Totals</b>		<b>645,300</b>	<b>633,600</b>	<b>98</b>
<b>Net Weekly Circulation (1983)</b>			<b>365,600</b>	
<b>Average Daily Circulation (1983)</b>			<b>215,200</b>	





# Louisiana—Baton Rouge

## WRBT

Ch. 33

Technical Facilities: Channel No. 33 (584-590 MHz). Authorized power: 1014-kw max. & 871-kw horizontal visual, 101.4-kw max. & 86.9-kw horizontal aural. Antenna: 1000-ft. above av. terrain, 1030-ft. above ground, 1050-ft. above sea level.

Latitude 30° 22' 22"  
Longitude 91° 12' 15"

Transmitter: 1.35-mi. E of River Rd. in Sect. 46, T8S, R1W.

News Service: AP.

Satellite Earth Stations: Microdyne; Utah Scientific receivers.

Network Service: NBC.

Licensee: Rush Bcstg. Corp., 5220 Essen Lane, Baton Rouge, La.

Studio: 5220 Essen Lane, Baton Rouge 70808.

Mailing Address: Box 14685, Baton Rouge 70808.

Telephone: 504-766-3233.

Ownership: Cyril E. Vetter, pres., 100%.

Began Operation: Oct. 16, 1971. Sale to present owner by Richard O. Rush, et al., approved by FCC March 12, 1976.

Represented (sales) by Avery-Knodel Inc.

Represented (legal) by Gardner, Carton & Douglas.

Represented (engineering) by Phillip W. Cary.

### Personnel:

CYRIL E. VETTER, president & general manager.  
SALLY L. BRINKLEY, vice president & corporate counsel.  
WILLIAM HATHORN, vice president & general sales manager.  
COURTNEY B. WESTBROOK, vice president, administration.  
JOYCE HARVEY, program director.  
BOB NEESE, news assignments director.  
VAN L. PENTECOST, chief engineer.  
FELTON COLEMAN, public affairs manager.  
ED LAKIN, promotion manager.  
LARRY DIETZ, production manager.

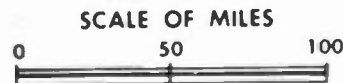
Highest One Hour Rate: \$2000.

Highest 30 Sec. Rate (Jan. 1, 1983): \$500.

NETWORK BASE HOURLY RATE: \$375.

Total Households: © MSI Consumer Market Data as of 1/1/83 TV Homes: TV% and Circulation © 1983 Arbitron County coverage based on Arbitron study.

Net Weekly Circulation	State County	Total Households	TV Households	%
<b>50% &amp; Over</b>	<b>LOUISIANA</b>			
	Ascension	16,800	16,400	98
	Assumption	6,800	6,600	97
	East Baton Rouge	135,600	134,100	99
	East Feliciana	5,400	5,200	96
	Iberia	20,900	20,600	99
	Iberville	10,000	9,800	98
	Livingston	20,500	20,000	98
	Pointe Coupee	8,200	8,000	98



WRBT BNPCT-7119 Granted 2/4/71

© American Map Corp., 14244

Net Weekly Circulation	State County	Total Households	TV Households	%
<b>50% &amp; Over</b>	St Mary	21,100	20,800	99
	West Baton Rouge	6,100	6,000	98
	West Feliciana	2,600	2,500	96
<b>Between 25-49%</b>	<b>LOUISIANA</b>			
	St Helena	3,100	3,000	97
	St Martin	13,100	12,900	98
<b>Between 5-24%</b>	<b>LOUISIANA</b>			
	Acadia	18,900	18,500	98
	Avoyelles	14,300	13,900	98
	Lafourche	27,400	27,100	99
	St James	6,400	6,300	98
	St John The Baptist	10,400	10,200	98
	St Landry	28,100	27,300	97
	Tangipahoa	27,800	27,200	98
	Terrebonne	32,200	31,700	98
	<b>MISSISSIPPI</b>			
Amite	4,400	4,300	98	
Wilkinson	3,200	3,100	97	
<b>Station Totals</b>		<b>443,300</b>	<b>435,500</b>	<b>98</b>
<b>Net Weekly Circulation (1983)</b>			<b>224,900</b>	
<b>Average Daily Circulation (1983)</b>			<b>118,500</b>	



# Louisiana—Lafayette

## KADN

Ch. 15

Technical Facilities: Channel No. 15 (476-482 MHz). Authorized power: 282-kw max. & 166-kw horizontal visual, 29.5-kw aural. Antenna: 210-ft. above av. terrain, 228-ft. above ground, 260-ft. above sea level.

Latitude 30° 13' 18"  
Longitude 92° 03' 50"

Holds CP for change to 1318-kw max. & 631-kw horizontal visual, 132-kw max. & 63.1-kw horizontal aural, 1180-ft. above av. terrain, 1209-ft. above ground, 1249-ft. above sea level, lat. 30° 21' 44", long. 92° 12' 53"; transmitter to 3-mi. S of Church Point.

Transmitter: 117 N. Easy St., Lafayette.

News Services: INN, CNN Headline News, Western Union.

Satellite Earth Stations: Scientific-Atlanta; 4.6-meter.

Network Service: None, independent.

Grantee: KADN Broadcasting Inc., 1506 Eraste Landry Rd., Lafayette, La. 70506.

Studio: 1500 Eraste Landry Rd., Lafayette, La. 70506.

Telephone: 318-237-1500.

Ownership: Sound Electronics Inc., 100%. Charles Chatelain, 55%; W. Bryan Welborn, 45%. Sound Electronics holds a Business Radio Service license.

Began Operation: Feb. 27, 1980.

Represented (sales) by Unirep

Represented (legal) by Mullin, Rhyne, Emmons & Topel.

Represented (engineering) by Smith & Powstenko.

Personnel:

CHARLES CHATELAIN, president & general manager.

EDDIE BLANCHARD, station manager.

BRYAN WELBORN, program director.


Highest 30 Sec. Rate: \$123.

Total Households: © MSI Consumer Market Data as of 1/1/83 TV Homes. TV% and Circulation © 1983 Arbitron County coverage based on Arbitron study.

Net Weekly Circulation	State County	Total Households	TV Households	%
50% & Over	LOUISIANA Lafayette	55,900	55,200	99



SCALE OF MILES



KADN BPCT-780919KF Granted 6/12/79

© American Map Corp., 14244

Net Weekly Circulation	State County	Total Households	TV Households	%
Between 25-49%	LOUISIANA Acadia	18,900	18,500	98
	Iberia	20,900	20,600	99
	St Martin	13,100	12,900	98
	Vermilion	17,100	16,900	99
Between 5-24%	LOUISIANA Evangeline	11,700	11,300	97
	Jefferson Davis	10,900	10,700	98
	St Landry	28,100	27,300	97
Station Totals		176,600	173,400	98
Net Weekly Circulation (1983)			64,600	
Average Daily Circulation (1983)			23,600	

# Louisiana—Lafayette

## KATC

Ch. 3

Technical Facilities: Channel No. 3 (60-66 MHz). Authorized power: 100-kw visual, 20-kw aural. Antenna: 1740-ft. above av. terrain, 1793-ft. above ground, 1800-ft. above sea level.

Latitude 30° 02' 19.1"

Longitude 92° 22' 14.9"

Transmitter: .25-mi. SW of city limits.

News Services: ABC, NIWS.

Network Service: ABC.

Licensee: The Abellor Corp.

Studio: 1103 Eraste Landry Rd. 70501.

Mailing Address: Box 3347, Lafayette, La. 70502.

Telephone: 318-232-6111. TWX: 510-975-5043.

Ownership: Loyola University, 100%. See WWL-TV, New Orleans, La.

Began Operation: September 19, 1962. Sale to present owner approved by FCC April 29, 1982.

Represented (sales) by Katz Television.

Represented (legal) by Marmet & McCombs, P.C.

Personnel:

WILLIAM A. PATTON, general manager.

JOHN S. PELA, director of broadcast operations.

JAMES M. REARDON, director of sales.

Highest 30 Sec. Rate: \$390.

NETWORK BASE HOURLY RATE: \$575.

Total Households: © MSI Consumer Market Data as of 1/1/83 TV Homes: TV% and Circulation © 1983 Arbitron County coverage based on Arbitron study.

Net Weekly Circulation	State County	Total Households	TV Households	%
50% & Over	<b>LOUISIANA</b>			
	Acadia	18,900	18,500	98
	Allen	7,600	7,400	97
	Avoyelles	14,300	13,900	98
	Beauregard	10,400	10,100	97
	Calcasieu	60,200	59,500	99
	Cameron	3,300	3,200	97
	Evangeline	11,700	11,300	97
	Iberia	20,900	20,600	99
	Jefferson Davis	10,900	10,700	98
	Lafayette	55,900	55,200	99
	Rapides	47,400	46,700	99
	St Landry	28,100	27,300	97
	St Martin	13,100	12,900	98
	St Mary	21,100	20,800	99
Vermilion	17,100	16,900	99	



KATC BPCT-5012 Granted 4/15/77

© American Map Corp., 14244

Net Weekly Circulation	State County	Total Households	TV Households	%
Between 25-49%	<b>LOUISIANA</b>			
	Vernon	16,800	16,300	97
Between 5-24%	<b>LOUISIANA</b>			
	Assumption	6,800	6,600	97
	Catahoula	4,400	4,200	95
	Concordia	8,000	7,700	96
	Grant	6,200	6,000	97
	La Salle	6,500	6,300	97
	Pointe Coupee	8,200	8,000	98
<b>TEXAS</b>	Newton	4,900	4,700	96
	<b>Station Totals</b>	<b>402,700</b>	<b>394,800</b>	<b>98</b>
<b>Net Weekly Circulation (1983)</b>				<b>271,600</b>
<b>Average Daily Circulation (1983)</b>				<b>153,700</b>

# Louisiana—Lafayette

## KLFY-TV

Ch. 10

Technical Facilities: Channel No. 10 (192-198 MHz). Authorized power: 309-kw visual, 45.7-kw aural. Antenna: 1748-ft. above av. terrain, 1771-ft. above ground, 1800-ft. above sea level.

Latitude 30° 19' 18"  
Longitude 92° 22' 41"

Holds CP for change to 316-kw visual, 31.6-kw aural, 1740-ft. above av. terrain. BPCT-791231KG.

Transmitter: State Hwy. 98, 1.8-mi. E of Maxie, La.

News Service: AP.

Satellite Earth Station: Scientific-Atlanta; 7-meter.

Network Service: CBS.

Licensee: Texoma Broadcasters Inc., Box 90665, Lafayette, La. 70509.

Studio: 2410 Eraste Landry Road, Box 90665, Lafayette 70509.

Telephone: 318-981-4823. TWX: 510-975-5052.

Ownership: M. N. Bostick, 29.972%; Texas Bcstg., 23.225%; Hilton E. Howell & Ross M. Sams, 9.972% each; W. W. Callan, 7.824%; Robert E. Levy, 6.915%; Thomas D. Stribling, 6.378%; George & Ellender Chase, 3.594% jointly; W. Woody Callan Jr. & Diana C. Braswell, 1.074% each. For other interests, see KWTX-TV, Waco.

Began Operation: June 3, 1955. Transfer of control to individual stockholders of KWTX Bcstg. which held 80% approved by FCC Jan. 22, 1968. Previously, sale by Camellia Bcstg. Co. Inc., Paul H. DeClouet and associates approved Jan. 27, 1965 by FCC (Television Digest, Vol. 4:48; 5:6).

Represented (sales) by Seltel Inc.

Represented (legal) by Cordon & Jacob.

Personnel:

THOMAS G. PEARS, general manager.

TERRY DOVER, operations manager.

DAVE HEBERT, chief engineer.

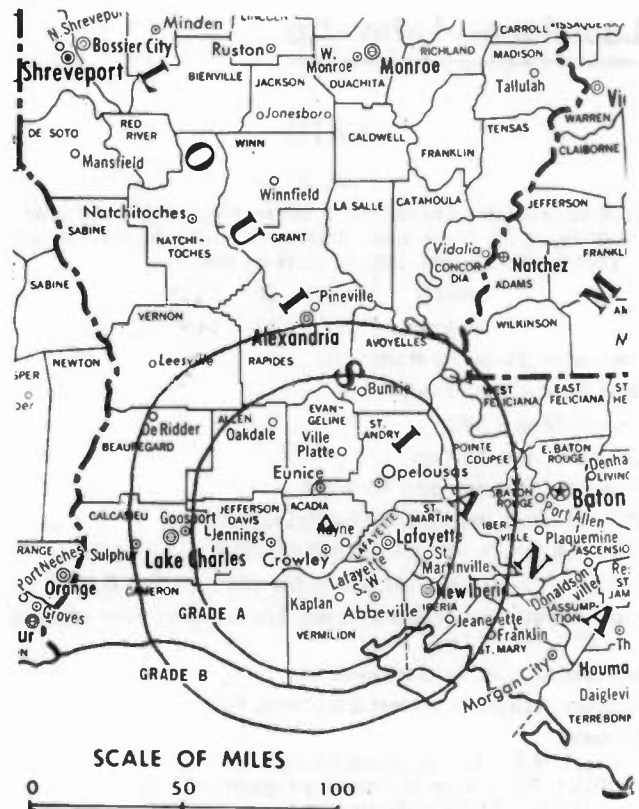
Highest One Hour Rate (April 25, 1983): \$1800.

Highest 30 Sec. Rate (April 25, 1983): \$670.

NETWORK BASE HOURLY RATE: \$1490.

Total Households: © MSI Consumer Market Data as of 1/1/83 TV Homes: TV% and Circulation © 1983 Arbitron County coverage based on Arbitron study.

Net Weekly Circulation	State County	Total Households	TV Households	%
<b>50% &amp; Over</b>	<b>LOUISIANA</b>			
	Acadia	18,900	18,500	98
	Allen	7,600	7,400	97
	Avoyelles	14,300	13,900	98
	Beauregard	10,400	10,100	97
	Calcasieu	60,200	59,500	99
	Cameron	3,300	3,200	97
	Evangeline	11,700	11,300	97
	Iberia	20,900	20,600	99
	Jefferson Davis	10,900	10,700	98
	Lafayette	55,900	55,200	99
	Rapides	47,400	46,700	99



KLFY-TV BPCT-791231KG Granted 7/28/80 © American Map Corp., 14244

Net Weekly Circulation	State County	Total Households	TV Households	%
<b>50% &amp; Over</b>	St Landry	28,100	27,300	97
	St Martin	13,100	12,900	98
	Vermillion	17,100	16,900	99
	Vernon	16,800	16,300	97
<b>Between 25-49%</b>	<b>LOUISIANA</b>			
St Mary	21,100	20,800	99	
<b>Between 5-24%</b>	<b>LOUISIANA</b>			
	Assumption	6,800	6,600	97
	Catahoula	4,400	4,200	95
	Grant	6,200	6,000	97
	Iberville	10,000	9,800	98
	Lafourche	27,400	27,100	99
	La Salle	6,500	6,300	97
	Natchitoches	14,200	13,700	96
	Pointe Coupee	8,200	8,000	98
	Terrebonne	32,200	31,700	98
West Feliciana	2,600	2,500	96	
<b>MISSISSIPPI</b>	Adams	13,100	12,800	98
	Wilkinson	3,200	3,100	97
<b>Station Totals</b>		<b>492,500</b>	<b>483,100</b>	<b>98</b>
<b>Net Weekly Circulation (1983)</b>			<b>296,500</b>	
<b>Average Daily Circulation (1983)</b>			<b>189,400</b>	

# Louisiana—Lake Charles

## KPLC-TV

Ch. 7

Technical Facilities: Channel No. 7 (174-180 MHz). Authorized power: 295-kw visual, 55-kw aural. Antenna: 1480-ft. above av. terrain, 1519-ft. above ground, 1549-ft. above sea level.

Latitude 30° 23' 47"  
Longitude 93° 00' 08"

Transmitter: Near Fenton, La.

News Service: AP.

Network Service: NBC.

Licensee: Calcasieu TV & Radio Inc., Box 1488, Lake Charles, La. 70601.

Studio: 320 Division St., Lake Charles 70601

Telephone: 318-439-9071. TWX: 510-971-7570.

Ownership: Calcasieu Television & Radio Inc. G. Russell Chambers, chmn., 100%; Rita S. Guillory, pres.; Jonathan Golden, secy. & corp. counsel.

Began Operation: Sept. 29, 1954. Sale to present owners by Calcasieu TV & Radio Inc. approved by FCC Feb. 18, 1971. Previous sale to Calcasieu by T. B. Lanford and L. M. Sepaugh Sr. & Jr. approved June 30, 1964 by FCC (Television Digest, 4:18, 27).

Represented (sales) by Katz Television.

Represented (legal) by Cohn & Marks.

Represented (engineering) by G. Russell Chambers.

Personnel:

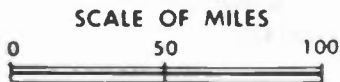
G. RUSSELL CHAMBERS, chairman.  
RITA GUILLORY, president & general manager.  
JERRY GOOS, general sales manager.  
AL SMITH, exec, vice president, engineering.

Highest 30 Sec. Rate: \$425.

NETWORK BASE HOURLY RATE: \$550.

Total Households: © MSI Consumer Market Data as of 1/1/83 TV Homes: TV% and Circulation © 1983 Arbitron County coverage based on Arbitron study.

Net Weekly Circulation	State County	Total Households	TV Households	%
<b>LOUISIANA</b>				
<b>50% &amp; Over</b>	Acadia	18,900	18,500	98
	Allen	7,600	7,400	97
	Beauregard	10,400	10,100	97
	Calcasieu	60,200	59,500	99
	Cameron	3,300	3,200	97
	Evangeline	11,700	11,300	97
	Jefferson Davis	10,900	10,700	98
	Lafayette	55,900	55,200	99
	Vermilion	17,100	16,900	99
	Vernon	16,800	16,300	97
<b>TEXAS</b>				
	Newton	4,900	4,700	96



KPLC-TV BPCT-4012 Granted 12/12/67

© American Map Corp., 14244

Net Weekly Circulation	State County	Total Households	TV Households	%
<b>LOUISIANA</b>				
<b>Between 25-49%</b>	St Landry	28,100	27,300	97
	St Martin	13,100	12,900	98
<b>TEXAS</b>				
	Sabine	3,600	3,400	96
<b>LOUISIANA</b>				
<b>Between 5-24%</b>	Avoyelles	14,300	13,900	98
	Iberia	20,900	20,600	99
	Rapides	47,400	46,700	99
	St Mary	21,100	20,800	99
<b>TEXAS</b>				
	Jasper	11,600	11,400	98
	Orange	29,900	29,600	99
<b>Station Totals</b>		<b>407,700</b>	<b>400,400</b>	<b>98</b>
<b>Net Weekly Circulation (1983)</b>				<b>213,200</b>
<b>Average Daily Circulation (1983)</b>				<b>127,000</b>

# Louisiana—Lake Charles

## KVHP

Ch. 29

Technical Facilities: Channel No. 29 (560-566 MHz). Authorized power: 747.6-kw max. visual, 112.1-kw max. aural. Antenna: 432-ft. above av. terrain, 457-ft. above ground, 471-ft. above sea level.

Latitude 30° 11' 50"  
Longitude 93° 13' 12"

Transmitter: SW of Ryan St. & Prien Lake Rd. intersection, Lake Charles.

Network Service: None, independent.

Licensee: Lake Charles Electronic Media Inc., 129 W. Prien Lake Rd., Lake Charles, La. 70601.

Studio: 129 W. Prien Lake Rd., Lake Charles, La. 70601.

Telephone: 318-474-1316.

Ownership: Hugh Van Eaton.

Began Operation: Jan. 18, 1983.

Represented (sales) by Seltel Inc.

Represented (legal) by Baraff, Koerner, Olender & Hochberg.

Represented (engineering) by Peter V. Gureckis & Associates.

Personnel:

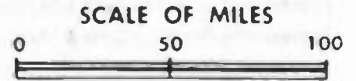
HERSCHELL HARDESTY, president & general manager.

LARRY CAMPBELL, general sales manager.

Highest 30 Sec. Rate (Sept. 16, 1983): \$55.

Total Households: © MSI Consumer Market Data as of 1/1/83 TV Homes: TV% and Circulation © 1983 Arbitron County coverage based on Arbitron study.

Net Weekly Circulation	State County	Total Households	TV Households	%
	<b>LOUISIANA</b>			
Between 5-24%	Calcasieu	60,200	59,500	99
	Cameron	3,300	3,200	97
<b>Station Totals</b>		<b>63,500</b>	<b>62,700</b>	<b>98</b>
<b>Net Weekly Circulation (1983)</b>			<b>5,600</b>	
<b>Average Daily Circulation (1983)</b>			<b>2,300</b>	



KVHP BMPCT-821213KE Granted 3/29/83

© American Map Corp. 14244

## BLACKBURN & COMPANY, INC.

RADIO • TV • CATV • NEWSPAPER BROKERS  
NEGOTIATIONS • FINANCING • APPRAISALS

CHICAGO	333 N. Michigan Ave., 60601	(312) 346-6460
WASHINGTON, D.C.	1111 19th St., N.W., 20036	(202) 331-9270
ATLANTA	400 Colony Sq., #1004, 30361	(404) 892-4655
BEVERLY HILLS	9465 Wilshire Blvd., 90212	(213) 274-8151

# Louisiana—West Monroe-Monroe

## KARD

(formerly KLAA)

Ch. 14

Technical Facilities: Channel No. 14 (470-476 MHz). Authorized power: 513-kw visual, 79.4-kw aural. Antenna: 600-ft. above av. terrain, 644-ft. above ground, 713-ft. above sea level.

Latitude 32° 30' 21"  
Longitude 92° 08' 54"

Holds CP for change to 1050-kw max. & 938-kw horizontal visual, 105-kw max. & 93-kw horizontal aural, 630-ft. above av. terrain.

Transmitter: 701 Parkwood Dr.

News Service: AP.

Network Service: ABC.

Licensee: KLAA Inc., 701 Parkwood Dr., West Monroe, La. 71291.

Studio: 701 Parkwood Dr., West Monroe, La. 71291.

Telephone: 318-388-0114.

Ownership: Kenneth E. Meyer, 29%; George Baldrige, 23.73%; H. C. Wattner, 22.67%; Jane A. Meyer, 2.45%. The Meyers & Baldrige own KMTCTV, Springfield, Mo. Kenneth Meyer has interest in KTXR-FM, Springfield; KFAL & KKCA, Fulton; KBOA & KTMO(FM), Kennett & KLEX, Lexington, all Mo.

Began Operation: Aug. 19, 1967 on Ch. 39 as KUZN-TV, left air Dec. 12, 1968; resumed operation under new ownership Aug. 13, 1970, left air Aug. 16, 1971. Resumed operation Oct. 6, 1974. Transfer of control to present owners approved by FCC Jan. 31, 1978.

Represented (sales) by Avery-Knodel Inc.

Represented (legal) by Bryan, Cave, McPheeters & McRoberts.

Personnel:

KENNETH E. MEYER, president.

JONATHAN WOOD, general sales manager.

RODNEY EVANS, chief engineer.

Highest 30 Sec. Rate: (Jan. 1982): \$175.

Total Households: © MSI Consumer Market Data as of 1/1/83 TV Homes: TV% and Circulation © 1983 Arbitron County coverage based on Arbitron study.

Net Weekly Circulation	State County	Total Households	TV Households	%
<b>50% &amp; Over</b>	<b>LOUISIANA</b>			
	Caldwell	4,200	4,100	98
	Morehouse	12,100	11,900	98
	Ouachita	50,500	49,800	99
	Richland	7,400	7,200	97
Union	7,600	7,500	99	



Net Weekly Circulation	State County	Total Households	TV Households	%
<b>Between 25-49%</b>	<b>LOUISIANA</b>			
	Franklin	8,400	8,200	98
	Lincoln	13,200	13,000	98
<b>Between 5-24%</b>	<b>ARKANSAS</b>			
	Ashley	9,500	9,300	97
	<b>LOUISIANA</b>			
	Catahoula	4,400	4,200	95
	Jackson	6,400	6,300	98
	La Salle	6,500	6,300	97
Tensas	2,900	2,800	97	
West Carroll	4,500	4,400	98	
<b>Station Totals</b>		<b>137,600</b>	<b>135,000</b>	<b>98</b>
<b>Net Weekly Circulation (1983)</b>			<b>73,300</b>	
<b>Average Daily Circulation (1983)</b>			<b>36,700</b>	



# Louisiana—Monroe-El Dorado, Ark.

## KTVE

Ch. 10

Technical Facilities: Channel No. 10 (192-198 MHz). Authorized power: 316-kw visual, 63.1-kw aural. Antenna: 1320-ft. above av. terrain, 1352-ft. above ground, 1478-ft. above sea level.

Latitude 33° 04' 41.0"  
Longitude 92° 13' 40.6"

Transmitter: 0.5-mi. S of Bolding, on Missouri Pacific RR spur.

News Service: AP.

Satellite Earth Station: Planned; 7-meter.

Network Service: NBC.

Licensee: KTVE Inc., Box 791, El Dorado, Ark. 71730.

Studio: 400 W. Main, El Dorado, Ark. 71730.

Telephone: 501-862-6651, El Dorado. TWX: 910-720-7881.

Ownership: Gray Communications Systems Inc. For other interests, see WALB-TV, Albany, Ga.

Began Operation: Dec. 18, 1955. Sale to present owner by Fuqua National Inc. approved Dec. 4, 1967. Previous sale to Fuqua by William Simon and WVET-TV approved Nov. 29, 1963 by FCC (Television Digest, Vol. 3:49). Sale to William Simon (52%) and WVET-TV (48%) by co-equal owners Dr. Joe F. Rushton, W. C. Blewster Jr. & W. M. Bigley approved July 6, 1960 (Vol. 16:25, 28). Transfer of 32% from Simon to WVET-TV approved Sept. 8, 1960 (Vol. 16:34).

Represented (sales) by Seltel Inc.

### Personnel:

HUGH ROCHE, vice president & general manager.

PETE SPARKS, chief engineer.

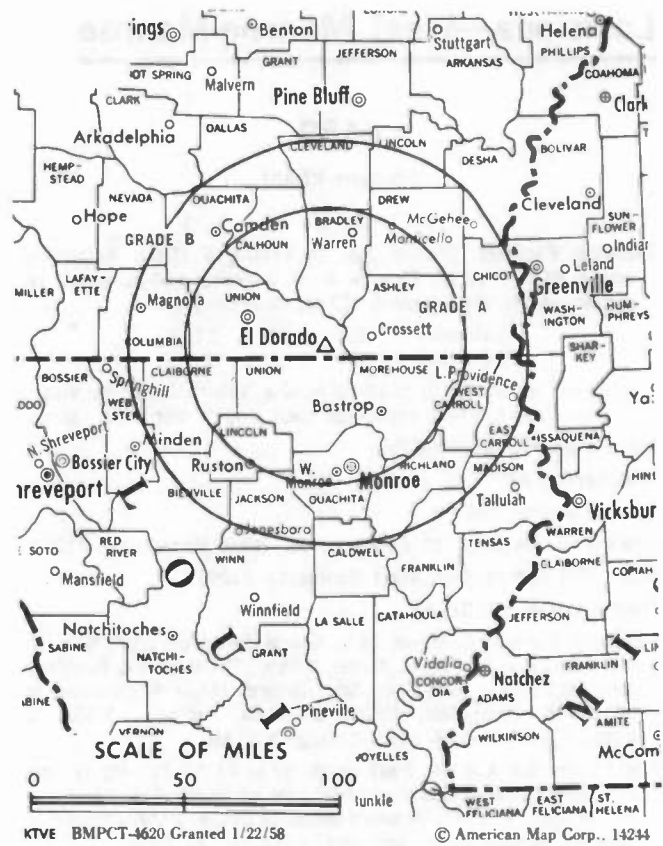
RON SHIPMAN, production manager.

Highest 30 Sec. Rate \$300.

NETWORK BASE HOURLY RATE: \$1200.

Total Households: © MSI Consumer Market Data as of 1/1/83 TV Homes: TV% and Circulation © 1983 Arbitron County coverage based on Arbitron study.

Net Weekly Circulation	State County	Total Households	TV Households	%
<b>50% &amp; Over</b>	<b>ARKANSAS</b>			
	Ashley	9,500	9,300	97
	Bradley	5,300	5,200	98
	Calhoun	2,300	2,200	96
	Chicot	6,000	5,800	96
	Union	19,000	18,700	98
	<b>LOUISIANA</b>			
	Caldwell	4,200	4,100	98
	Franklin	8,400	8,200	98
	Lincoln	13,200	13,000	98
Morehouse	12,100	11,900	98	
Ouachita	50,500	49,800	99	
Richland	7,400	7,200	97	
Union	7,600	7,500	99	
West Carroll	4,500	4,400	98	
<b>Between 25-49%</b>	<b>ARKANSAS</b>			
	Columbia	9,800	9,500	97
	Dallas	4,000	3,900	97



Net Weekly Circulation	State County	Total Households	TV Households	%
<b>Between 25-49%</b>	Drew	6,500	6,300	97
	Ouachita	11,500	11,200	97
<b>LOUISIANA</b>				
	Claiborne	6,400	6,200	97
	East Carroll	3,600	3,500	97
	Jackson	6,400	6,300	98
	Madison	5,200	5,000	96
<b>MISSISSIPPI</b>				
	Washington	23,700	23,100	98
<b>Between 5-24%</b>	<b>ARKANSAS</b>			
	Cleveland	3,000	2,900	97
	Desha	6,900	6,700	97
	Miller	14,000	13,800	98
	<b>LOUISIANA</b>			
	Bienville	6,000	5,800	97
	La Salle	6,500	6,300	97
	Tensas	2,900	2,800	97
	Webster	16,200	15,900	98
	Winn	6,300	6,100	97
<b>MISSISSIPPI</b>				
	Bolivar	13,600	13,200	97
	Sunflower	9,700	9,400	97
	Warren	18,300	18,000	98
<b>Station Totals</b>		<b>330,500</b>	<b>323,200</b>	<b>97</b>
<b>Net Weekly Circulation (1983)</b>			<b>162,900</b>	
<b>Average Daily Circulation (1983)</b>			<b>82,300</b>	

# Louisiana—Monroe-West Monroe

## KNOE-TV

Ch. 8

Technical Facilities: Channel No. 8 (180-186 MHz). Authorized power: 316-kw visual, 62.5-kw aural. Antenna: 1890-ft. above av. terrain, 1985-ft. above ground, 2049-ft. above sea level.

Latitude 32° 11' 45"  
Longitude 92° 04' 10"

Transmitter: 2.5-mi. N of Riverton, La.

AM Affiliate: KNOE, 5-kw, 540 kHz.

FM Affiliate: KNOE-FM, 100-kw, 101.9 MHz (No. 270), 1670-ft.

News Services: AP, UPI, CBS, CNN II, World Weather Service.

Network Service: CBS.

Licensee: NOE Enterprises Inc., Box 4067, Monroe 71211.

Studio: Knoe Rd.

Telephone: 318-322-8155. TWX: 510-977-5384.

Mailing Address: Box 4067, Monroe 71211.

Ownership: Noe Enterprises Inc., 100%. Also owns WNOE-AM-FM, New Orleans.

Began Operation: Sept. 27, 1953.

Represented (sales) by Katz Television.

Represented (legal) by Cohn & Marks.

Represented (engineering) by A. Earl Cullum Jr. Consulting Engineers.

### Personnel:

JAMES A. NOE JR., president & general manager.  
PAUL BROWN, manager.  
LLOYD VOORHEES, local & regional sales manager.  
ALLEN JONES, national sales manager & personnel director.  
JACK McCALL, program director.  
RAY BOYD, head of engineering & technical director.  
PATRICIA TANNER, head of sales service, promotion & copy.  
ANSEL SMITH, operations & production manager.  
KEN BOOTH, news director.  
LEON NOLAND JR., chief photographer.  
FREDDY ROBERTS, chief engineer.

Highest One Hour Rate (July 1983): \$1725.

Highest 30 Sec. Rate (July 1983): \$410.

Total Households: © MSI Consumer Market Data as of 1/1/83 TV Homes: TV% and Circulation © 1983 Arbitron County coverage based on Arbitron study.

Net Weekly Circulation	State County	Total Households	TV Households	%
50% & Over	<b>ARKANSAS</b>			
	Ashley	9,500	9,300	97
	Chicot	6,000	5,800	96
	Union	19,000	18,700	98
	<b>LOUISIANA</b>			
	Bienville	6,000	5,800	97
	Caldwell	4,200	4,100	98
	Catahoula	4,400	4,200	95
	Concordia	8,000	7,700	96
	East Carroll	3,600	3,500	97
Franklin	8,400	8,200	98	
Grant	6,200	6,000	97	
Jackson	6,400	6,300	98	
La Salle	6,500	6,300	97	
Lincoln	13,200	13,000	98	
Madison	5,200	5,000	96	
Morehouse	12,100	11,900	98	
Natchitoches	14,200	13,700	96	
Ouachita	50,500	49,800	99	
Rapides	47,400	46,700	99	
Richland	7,400	7,200	97	



Net Weekly Circulation	State County	Total Households	TV Households	%
50% & Over	Tensas	2,900	2,800	97
	Union	7,600	7,500	99
	West Carroll	4,500	4,400	98
	Winn	6,300	6,100	97
	<b>MISSISSIPPI</b>			
	Adams	13,100	12,800	98
Between 25-49%	<b>ARKANSAS</b>			
	Bradley	5,300	5,200	98
	<b>LOUISIANA</b>			
	Clalborne	6,400	6,200	97
	<b>MISSISSIPPI</b>			
	Claiborne	3,900	3,800	97
	Franklin	2,900	2,800	97
	Issaquena	800	800	100
	Jefferson	2,800	2,700	96
	Warren	18,300	18,000	98
Between 5-24%	<b>ARKANSAS</b>			
	Calhoun	2,300	2,200	96
	Desha	6,900	6,700	97
	Drew	6,500	6,300	97
	<b>LOUISIANA</b>			
	Avoyelles	14,300	13,900	98
	Sabine	9,800	9,400	96
	Vernon	16,800	16,300	97
	West Felciana	2,600	2,500	96
	<b>MISSISSIPPI</b>			
Washington	23,700	23,100	98	
Wilkinson	3,200	3,100	97	
Yazoo	9,100	8,900	98	
<b>Station Totals</b>		<b>408,200</b>	<b>398,700</b>	<b>97</b>
<b>Net Weekly Circulation (1983)</b>			<b>263,200</b>	
<b>Average Daily Circulation (1983)</b>			<b>187,100</b>	

# Louisiana—New Orleans

## WDSU-TV

Ch. 6

Technical Facilities: Channel No. 6 (82-88 MHz). Authorized power: 100-kw visual, 20-kw aural. Antenna: 932-ft. above av. terrain, 972-ft. above ground, 975-ft. above sea level.

Latitude 29° 57' 01.0"  
Longitude 89° 57' 28.5"

Transmitter: Tournefort St., Chalmette, La.

News Services: AP, UPI, CNN II.

Satellite Earth Station: Scientific-Atlanta; 7-meter.

Network Service: NBC.

Licensee: Cosmos Broadcasting Corp., 520 Royal St., New Orleans, La. 70130.

Studio: 520 Royal St., New Orleans, La. 70130.

Telephone: 504-527-0666. TWX: 504-822-6166.

Ownership: See Group Ownership of TV Stations.

Began Operation: Dec. 18, 1948. Sale to present owner by Royal Street Corp. approved by FCC Nov. 29, 1972. (Television Digest, Vol. 12:15, 49).

Represented (sales) by Blair Television.

Represented (legal) by Dow, Lohnes & Albertson.

Represented (engineering) by Lohnes & Culver.

Personnel:

MICHAEL J. CORKEN, vice president & general manager.  
RICHARD HERD, general sales manager.  
EARLE CONNORS, chief engineer.  
LARRY PRICE, news director.  
EVAN WIGGINS, operations manager.  
ROD CARTIER, program director.  
CAROL KISSEL, business manager.  
SHELLEY HOBSON, promotion director.

Highest One Hour Rate: \$10,000.

Highest 30 Sec. Rate: Not available.


NETWORK BASE HOURLY RATE: \$1947.

Total Households: © MSI Consumer Market Data as of 1/1/83 TV Homes: TV% and Circulation © 1983 Arbitron County coverage based on Arbitron study.

Net Weekly Circulation	State County	Total Households	TV Households	%
<b>50% &amp; Over</b>	<b>LOUISIANA</b>			
	Assumption	6,800	6,600	97
	Jefferson	171,000	169,800	99
	Lafourche	27,400	27,100	99
	Orleans	209,800	207,200	99
	Plaquemines	8,100	8,000	99
	St Bernard	22,300	22,200	100
	St Charles	12,700	12,500	98
	St James	6,400	6,300	98
	St John The Baptist	10,400	10,200	98
	St Tammany	40,600	40,000	99
	Tangipahoa	27,800	27,200	98
	Terrebonne	32,200	31,700	98



### SCALE OF MILES



WDSU-TV BPCT-2034 Granted 11/10/55

© American Map Corp., 14244

Net Weekly Circulation	State County	Total Households	TV Households	%
<b>50% &amp; Over</b>	Washington	15,900	15,500	97
	<b>MISSISSIPPI</b>			
	Hancock	8,900	8,800	99
	Harrison	55,500	55,000	99
	Pearl River	11,600	11,400	98
<b>Between 25-49%</b>	<b>LOUISIANA</b>			
	St Mary	21,100	20,800	99
	<b>MISSISSIPPI</b>			
	Jackson	40,800	40,400	99
	Stone	3,300	3,200	97
	Walthall	4,700	4,600	98
<b>Between 5-24%</b>	<b>LOUISIANA</b>			
	Ascension	16,800	16,400	98
	Livingston	20,500	20,000	98
	St Helena	3,100	3,000	97
	<b>MISSISSIPPI</b>			
	Amite	4,400	4,300	98
	Marion	9,000	8,800	98
	Pike	12,800	12,600	98
<b>Station Totals</b>		<b>803,900</b>	<b>793,600</b>	<b>98</b>
<b>Net Weekly Circulation (1983)</b>			<b>621,600</b>	
<b>Average Daily Circulation (1983)</b>			<b>355,200</b>	

# Louisiana—New Orleans

## WGNO-TV

Ch. 26

Technical Facilities: Channel No. 26 (542-548 MHz). Authorized power: 2690-kw max. & 1100-kw horizontal visual, 269-kw max. aural. Antenna: 1010-ft. above av. terrain, 1049-ft. above ground, 1049-ft. above sea level.

Latitude 29° 58' 55"  
Longitude 89° 56' 58"

Transmitter: Paris Rd. & Bayou Bienvenue, New Orleans.

News Service: AP.

Network Service: None, independent.

Licensee: WGNO Inc., 2 Canal St., New Orleans, La. 70130.

Studio: International Trade Mart, 2 Canal St., New Orleans, La. 70130.

Telephone: 504-581-2600. TWX: 810-954-6158.

Ownership: Tribune Broadcasting Co., 100%. For other interests, see Group Ownership of TV Stations.

Began Operation: Oct. 14, 1967. Sale to Tribune Bcstg. Co. by General Media Corp. approved by FCC July 22, 1983. Sale to General Media by Seymour Smith, et al., approved June 30, 1978. Previous sale by Receiver in Bankruptcy approved by FCC Dec. 29, 1971. Station was originally owned by David W. Wagenvoord, et al.

Represented (sales) by Petry Television Inc.

Represented (legal) by Schnader, Harrison, Segal & Lewis.

Represented (engineering) by Edward F. Lörentz & Associates.

### Personnel:

JAMES C. DOWDLE, president.  
DEAN WARD, vice president & general manager.  
JOHN CURREN, general sales manager.  
PAUL KRIMSIR, program & promotion manager.  
JIM GLASS, chief engineer.  
STEVE MOHAMMED, business manager.  
MEL LEAVITT, news & public affairs manager.  
BOB GREMILLION, production manager.


Highest 30 Sec. Rate (May 1, 1982): \$280.

Total Households: © MSI Consumer Market Data as of 1/1/83 TV Homes: TV% and Circulation © 1983 Arbitron County coverage based on Arbitron study.

Net Weekly Circulation	State County	Total Households	TV Households	%
<b>50% &amp; Over</b>	<b>LOUISIANA</b>			
	Jefferson	171,000	169,800	99
	Lafourche	27,400	27,100	99
	Orleans	209,800	207,200	99
	Plaquemines	8,100	8,000	99
	St Bernard	22,300	22,200	100
	St Charles	12,700	12,500	98
	St James	6,400	6,300	98
	St John The Baptist	10,400	10,200	98



SCALE OF MILES



WGNO-TV BPCT-790523KE Granted 1/30/80

© American Map Corp., 14244

Net Weekly Circulation	State County	Total Households	TV Households	%
<b>50% &amp; Over</b>	St Tammany	40,600	40,000	99
	Terrebonne	32,200	31,700	98
	<b>MISSISSIPPI</b>			
	Hancock	8,900	8,800	99
<b>Between 25-49%</b>	<b>LOUISIANA</b>			
	Assumption	6,800	6,600	97
	St Mary	21,100	20,800	99
	Tangipahoa	27,800	27,200	98
<b>MISSISSIPPI</b>	Harrison	55,500	55,000	99
	Pearl River	11,600	11,400	98
<b>Between 5-24%</b>	<b>LOUISIANA</b>			
	Ascension	16,800	16,400	98
	Livingston	20,500	20,000	98
	Washington	15,900	15,500	97
<b>Station Totals</b>		<b>725,800</b>	<b>716,700</b>	<b>98</b>
<b>Net Weekly Circulation (1983)</b>			<b>396,100</b>	
<b>Average Daily Circulation (1983)</b>			<b>193,700</b>	

# Louisiana—New Orleans

## WVUE

Ch. 8

Technical Facilities: Channel No. 8 (180-186 MHz). Authorized power: 316-kw visual, 31.6-kw aural. Antenna: 990-ft. above av. terrain, 1046-ft. above ground, 1049-ft. above sea level.

Latitude 29° 57' 14"  
Longitude 89° 56' 58"

Transmitter: Paris Rd., near Chalmette, La.

News Services: AP, NIWS, ABC.

Satellite Earth Station: Scientific-Atlanta; 9.3-meter.

Network Service: ABC.

Licensee: Gaylord Broadcasting Co., Box 25125, Oklahoma City, Okla. 73125.

Studio: 1025 S. Jefferson Davis Parkway, New Orleans, La. 70125.

Telephone: 504-486-6161.

Ownership: Gaylord Bcstg. Co. For other interests, see Group Ownership of TV Stations.

**Began Operation:** Dec. 17, 1958 on Ch. 13, and on Jan. 28, 1959 FCC granted temporary Ch. 13 operation by New Orleans Television Corp. (Television Digest, Vol. 14:51; 15:5). Supreme Bcstg. Co. started operation on Ch. 20 Nov. 1, 1953, using WJMR-TV call letters. In Oct. 1957, WJMR-TV began experimental operation on Ch. 12 but FCC ruled in 1958 that this operation was to close by Jan. 1, 1959 but WVUE did not begin on Ch. 12 until Sept. 1, 1962. Sale of 60% by New Orleans Television Inc. (Joseph A. Paretti and associates) to Screen Gems and contingent transfer by Rust Craft of its 40% to Screen Gems approved June 2, 1965 by FCC (Vol. 5:8, 23). Switched to Ch. 8 June 8, 1970. Sale to present owner approved by FCC June 30, 1977 (Vol. 16:26; 17:28).

Represented (sales) by TeleRep Inc.

Represented (legal) by Pierson, Ball & Dowd.

Represented (engineering) by A. D. Ring & Associates.

Personnel:

- JACK C. LONG, vice president & general manager.
- BEN CANADA, general sales manager.
- DONALD B. WILBURN, program manager.
- RICH BRASE, promotion manager.
- JOHN MAYBIN, national sales manager.
- JOANNE HILTON, local sales manager.
- ROBERT NUNEZ, chief engineer.
- RON HUNTER, news director.

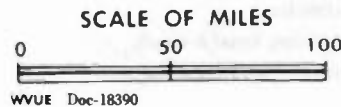
Highest One Hour Rate: \$4000.

Highest 30 Sec. Rate (July 1, 1983): \$1400.

NETWORK BASE HOURLY RATE: \$1400.

Total Households: © MSI Consumer Market Data as of 1/1/83 TV Homes: TV% and Circulation © 1983 Arbitron County coverage based on Arbitron study.

Net Weekly Circulation	State County	Total Households	TV Households	%
<b>50% &amp; Over</b>	<b>LOUISIANA</b>			
	Jefferson	171,000	169,800	99
	Lafourche	27,400	27,100	99
	Orleans	209,800	207,200	99
	Plaquemines	8,100	8,000	99
	St Bernard	22,300	22,200	100
	St Charles	12,700	12,500	98
	St James	6,400	6,300	98
	St John The Baptist	10,400	10,200	98



WVUE Doc-18390

© American Map Corp., 14244

Net Weekly Circulation	State County	Total Households	TV Households	%
<b>50% &amp; Over</b>	St Tammany	40,600	40,000	99
	Tangipahoa	27,800	27,200	98
	Terrebonne	32,200	31,700	98
	Washington	15,900	15,500	97
<b>MISSISSIPPI</b>	Hancock	8,900	8,800	99
	Harrison	55,500	55,000	99
	Pearl River	11,600	11,400	98
	<b>LOUISIANA</b>	Assumption	6,800	6,600
St Mary		21,100	20,800	99
<b>MISSISSIPPI</b>	Pike	12,800	12,600	98
	Walthall	4,700	4,600	98
	<b>LOUISIANA</b>	Ascension	16,800	16,400
Livingston		20,500	20,000	98
St Helena		3,100	3,000	97
West Baton Rouge		6,100	6,000	98
<b>MISSISSIPPI</b>	Amite	4,400	4,300	98
	Jackson	40,800	40,400	99
	Marion	9,000	8,800	98
	Stone	3,300	3,200	97
	<b>Station Totals</b>		<b>810,000</b>	<b>799,600</b>
<b>Net Weekly Circulation (1983)</b>				<b>594,300</b>
<b>Average Daily Circulation (1983)</b>				<b>349,900</b>

# Louisiana—New Orleans

## WWL-TV

Ch. 4

Technical Facilities: Channel No. 4 (66-72 MHz). Authorized power: 100-kw visual, 10-kw aural. Antenna: 1009-ft. above av. terrain, 1049-ft. above ground, 1049-ft. above sea level.

Latitude 29° 54' 22.5"  
Longitude 90° 02' 23.3"

Transmitter: Cooper Rd. near Gretna, La.

AM Affiliate: WWL, 50-kw, 870 kHz (CBS).

FM Affiliate: WAJY-FM, 95-kw, 101.9 MHz (No. 270), 830-ft.

News Services: AP, UPI.

Network Service: CBS.

Licensee: Loyola University, 6363 St. Charles Ave., New Orleans, La. 70118

Studio: 1024 N. Rampart St., New Orleans, La. 70176.

Telephone: 504-529-4444.

Ownership: Loyola University. Rev. James Carter, S.J., pres. Loyola also owns KATC(TV), Lafayette, La.

Began Operation: Sept. 7, 1957.

Represented (sales) by Katz Television.

Represented (legal) by Marmet & McCombs, P.C.

### Personnel:

J. MICHAEL EARLY, v.p., broadcasting & general manager.

MAURICE GUILLERMAN, station manager.

PHIL JOHNSON, assistant manager.

JERROLD WHALEY, national sales manager.

JAMES DABOVAL, local sales manager.

PASCAL GLAVIANO, finance director.

JIM BOYER, news director.

HUGH BURNEY, chief engineer.

JEAN LUECKE, promotion director.

MICKEY WELLMAN, public affairs director.

Highest One Hour Rate: \$4500.

Highest 30 Sec. Rate: \$2000.


NETWORK BASE HOURLY RATE: \$1200.

Total Households: © MSI Consumer Market Data as of 1/1/83 TV Homes: TV% and Circulation © 1983 Arbitron County coverage based on Arbitron study.

Net Weekly Circulation	State County	Total Households	TV Households	%
<b>50% &amp; Over</b>	<b>LOUISIANA</b>			
	Assumption	6,800	6,600	97
	Jefferson	171,000	169,800	99
	Lafourche	27,400	27,100	99
	Orleans	209,800	207,200	99
	Plaquemines	8,100	8,000	99
	St Bernard	22,300	22,200	100
	St Charles	12,700	12,500	98
	St James	6,400	6,300	98
	St John The Baptist	10,400	10,200	98
	St Mary	21,100	20,800	99
	St Tammany	40,600	40,000	99
	Tangipahoa	27,800	27,200	98
	Terrebonne	32,200	31,700	98



SCALE OF MILES



WWL-TV BPCT-3071 Granted 11/1/62

© American Map Corp., 14244

Net Weekly Circulation	State County	Total Households	TV Households	%
<b>50% &amp; Over</b>	Washington	15,900	15,500	97
	<b>MISSISSIPPI</b>			
	Hancock	8,900	8,800	99
	Harrison	55,500	55,000	99
	Pearl River	11,600	11,400	98
	Stone	3,300	3,200	97
Walthall	4,700	4,600	98	
<b>Between 25-49%</b>	<b>MISSISSIPPI</b>			
	Jackson	40,800	40,400	99
	Pike	12,800	12,600	98
<b>Between 5-24%</b>	<b>LOUISIANA</b>			
	Ascension	16,800	16,400	98
	Iberia	20,900	20,600	99
	Livingston	20,500	20,000	98
	St Helena	3,100	3,000	97
	<b>MISSISSIPPI</b>			
Amite	4,400	4,300	98	
Forrest	24,200	23,900	99	
Franklin	2,900	2,800	97	
Jones	22,500	22,300	99	
Lamar	8,600	8,500	99	
Lincoln	10,600	10,400	98	
Marion	9,000	8,800	98	
<b>Station Totals</b>		<b>893,600</b>	<b>882,100</b>	<b>98</b>
<b>Net Weekly Circulation (1983)</b>			<b>662,400</b>	
<b>Average Daily Circulation (1983)</b>			<b>469,300</b>	



# Louisiana—Shreveport

## KSLA-TV

Ch. 12

Technical Facilities: Channel No. 12 (204-210 MHz). Authorized power: 316-kw visual, 38-kw aural. Antenna: 1800-ft. above av. terrain, 1791-ft. above ground, 2046-ft. above sea level.

Latitude 32° 40' 29"  
Longitude 93° 55' 59"

Transmitter: 2-mi. ESE of Mooringsport.

News Service: UPI.

Network Service: CBS.

Licensee: VSC Communications Inc., Box 4812, Shreveport, La. 71104.

Studio: 1812 Fairfield Ave., Box 4812, Shreveport 71104.

Telephone: 318-222-1212. TWX: 510-973-4013.

Ownership: Viacom International Inc. For other interests, see Group Ownership of TV Stations.

Began Operation: Dec. 22, 1953 as KSLA, Interim Television Corp., equally owned by KRMD, KCIJ and grantee. On May 19, 1955, final decision was granted to Shreveport Television Co. (Television Digest, Vol. 11:21). Sale to KSLA-TV by Mrs. George et al., who retained minority interest, approved May 25, 1960 (Vol. 16:6, 24). Sale to present owner approved by FCC March 29, 1983 (Vol. 23:3).

Represented (sales) by Harrington, Righter & Parsons Inc.

Represented (legal) by Cordon & Jacob.

Represented (engineering) by Jules Cohen & Associates.

### Personnel:

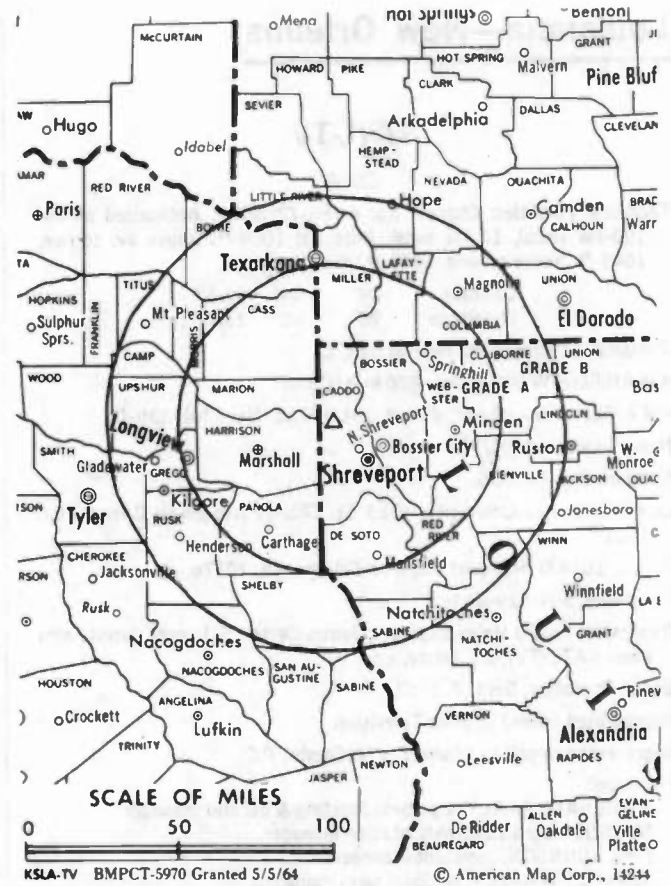
WINSTON B. LINAM, general manager.  
DAN BATES, vice president & station manager.  
BEN B. McLAUGHLIN, sales manager.  
DON PIPER, local sales manager.  
JOHN RENSHAW, program director.  
ROBERT WEIMAR, production manager.  
JOHN HITT, chief engineer.  
DON OWEN, news director.

Highest 30 Sec. Rate (April 13, 1981): \$1200.

NETWORK BASE HOURLY RATE: \$1150.

Total Households: © MSI Consumer Market Data as of 1/1/83 TV Homes: TV% and Circulation © 1983 Arbitron County coverage based on Arbitron study.

Net Weekly Circulation	State County	Total Households	TV Households	%
50% & Over	<b>ARKANSAS</b>			
	Columbia	9,800	9,500	97
	Hempstead	8,900	8,700	98
	Howard	5,100	5,000	98
	Lafayette	3,600	3,500	97
	Little River	5,000	4,800	97
	Miller	14,000	13,800	98
	Sevier	5,500	5,400	98
	<b>LOUISIANA</b>			
	Bienville	6,000	5,800	97
	Bossier	28,700	28,300	99
	Caddo	95,300	94,000	99
	Claiborne	6,400	6,200	97
	De Soto	9,400	9,100	97
Natchitoches	14,200	13,700	96	
Red River	3,800	3,700	97	
Sabine	9,800	9,400	96	
Webster	16,200	15,900	98	
<b>OKLAHOMA</b>				
Mc Curtain	13,100	12,700	97	
<b>TEXAS</b>				
Bowie	28,700	28,300	99	
Camp	3,700	3,600	97	
Cass	11,000	10,800	98	
Franklin	2,900	2,800	96	



Net Weekly Circulation	State County	Total Households	TV Households	%	
50% & Over	Gregg	38,700	38,200	99	
	Harrison	19,000	18,600	98	
	Marion	4,200	4,100	98	
	Morris	5,500	5,400	98	
	Nacogdoches	17,800	17,300	97	
	Panola	7,900	7,700	97	
	Red River	6,300	6,100	97	
	Rusk	15,900	15,600	98	
	San Augustine	3,400	3,300	97	
	Shelby	9,000	8,800	97	
	Titus	8,200	8,000	98	
	Upshur	11,000	10,800	98	
	Between 25-49%	<b>ARKANSAS</b>			
		Nevada	4,100	4,000	98
<b>LOUISIANA</b>					
Jackson		6,400	6,300	98	
Lincoln		13,200	13,000	98	
<b>TEXAS</b>					
Angelina	23,400	23,000	98		
Cherokee	14,400	14,000	97		
Sabine	3,600	3,400	96		
Between 5-24%	<b>ARKANSAS</b>				
	Calhoun	2,300	2,200	96	
	Clark	8,400	8,200	98	
	Ouachita	11,500	11,200	97	
	Pike	4,100	4,000	98	
	Polk	6,600	6,400	97	
	Union	19,000	18,700	98	
	<b>LOUISIANA</b>				
	Winn	6,300	6,100	97	
	<b>TEXAS</b>				
	Hopkins	10,000	9,800	98	
Smith	50,000	49,200	98		
Wood	10,000	9,800	98		
<b>Station Totals</b>		<b>641,300</b>	<b>628,200</b>	<b>97</b>	
<b>Net Weekly Circulation (1983)</b>			<b>434,500</b>		
<b>Average Daily Circulation (1983)</b>			<b>299,700</b>		

# Louisiana—Shreveport-Texarkana, Texas

## KTAL-TV

Ch. 6

Technical Facilities: Channel No. 6 (82-88 MHz). Authorized power: 100-kw visual, 10-kw aural. Antenna: 1580-ft. above av. terrain, 1553-ft. above ground, 1849-ft. above sea level.

Latitude 32° 54' 11"  
Longitude 94° 00' 22"

Transmitter: 2.3-mi. NNW of Vivian, La., W of County Rd.

AM Affiliate: KCMC, 1-kw, 740 kHz (ABC).

FM Affiliate: KTAL-FM, 100-kw, 98.1 MHz (No. 251), 1447-ft.

News Service: AP.

Network Service: NBC.

Licensee: KTAL-TV Inc., 3227 Summerhill Rd., Texarkana, Tex.

Studios & Offices: 3227 Summerhill Rd., Texarkana, Tex.; 3150 N. Market St., Shreveport, La. 71107.

Telephones: 214-793-1133, Texarkana; 318-425-2422, Shreveport.

TWX: 510-973-4169 (Shreveport).

Ownership: Camden News Publishing Co., publisher of Camden (Ark.) News, 49.93% (Walter E. Hussman individually & as trustee holds 46.8% of Camden News, Betty P. Hussman holds 46.8%); Walter E. Hussman, pres., 20.28%; Texarkana Newspapers Inc., 6%; many others, none with as much as 2%. Ownership interlocks with KCMC, Texarkana; KAMD & KWEH-FM, Camden, Ark.; Texarkana Gazette and News; Hot Springs (Ark.) New Era-Sentinel Record; El Dorado (Ark.) News-Times; Magnolia (Ark.) Banner-News; plus interest in Hope (Ark.) Star and Jacksonville (Tex.) Progress. For cable interests, see WEHCO Video Inc. under Cable Group Ownership.

Began Operation: Aug. 16, 1953.

Represented (sales) by Blair Television.

Represented (legal) by Covington & Burling.

Personnel:

WALTER E. HUSSMAN, president.

H. LEE BRYANT, vice president & general manager.

DOUG YODER, sales manager.

JEAN BYRD, program director.

JEFF MACATEE, news director.

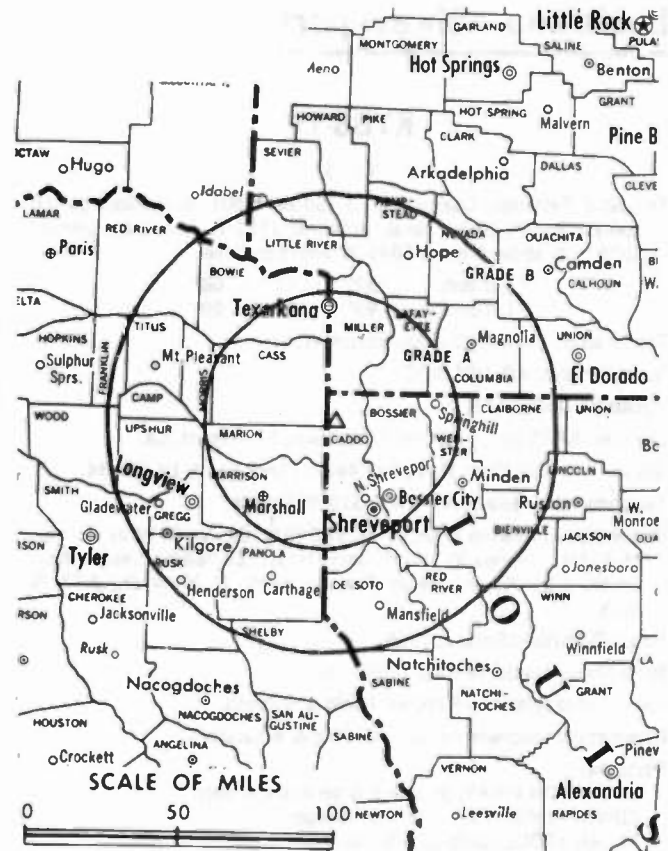
GEORGE TRACY, chief engineer.

Highest 30 Sec. Rate (Jan. 1, 1981): \$500.

NETWORK BASE HOURLY RATE: \$750.

Total Households: © MSI Consumer Market Data as of 1/1/83 TV Homes: TV% and Circulation © 1983 Arbitron County coverage based on Arbitron study.

Net Weekly Circulation	State County	Total Households	TV Households	%
50% & Over	<b>ARKANSAS</b>			
	Columbia	9,800	9,500	97
	Hempstead	8,900	8,700	98
	Howard	5,100	5,000	98
	Lafayette	3,600	3,500	97
	Little River	5,000	4,800	97
	Miller	14,000	13,800	98
	Nevada	4,100	4,000	98
	Sevier	5,500	5,400	98
	<b>LOUISIANA</b>			
	Bienville	6,000	5,800	97
	Bossier	28,700	28,300	99
	Caddo	95,300	94,000	99
	Claiborne	6,400	6,200	97
	De Soto	9,400	9,100	97
	Red River	3,800	3,700	97
	Sabine	9,800	9,400	96
	Webster	16,200	15,900	98
	<b>OKLAHOMA</b>			
	Mc Curtain	13,100	12,700	97
<b>TEXAS</b>				
Bowie	28,700	28,300	99	
Camp	3,700	3,600	97	



KTAL-TV BPCT-1135 Granted 7/24/62

© American Map Corp., 14244

Net Weekly Circulation	State County	Total Households	TV Households	%
50% & Over	Cass	11,000	10,800	98
	Franklin	2,900	2,800	96
	Gregg	38,700	38,200	99
	Harrison	19,000	18,600	98
	Marion	4,200	4,100	98
	Morris	5,500	5,400	98
	Nacogdoches	17,800	17,300	97
	Panola	7,900	7,700	97
	Red River	6,300	6,100	97
	Rusk	15,900	15,600	98
	Shelby	9,000	8,800	97
	Titus	8,200	8,000	98
	Upshur	11,000	10,800	98
Between 25-49%	<b>ARKANSAS</b>			
	Ouachita	11,500	11,200	97
	Pike	4,100	4,000	98
Union	19,000	18,700	98	
LOUISIANA	Natchitoches	14,200	13,700	96
	<b>TEXAS</b>			
San Augustine	3,400	3,300	97	
Wood	10,000	9,800	98	
Between 5-24%	<b>ARKANSAS</b>			
	Calhoun	2,300	2,200	96
	Polk	6,600	6,400	97
	<b>LOUISIANA</b>			
	Jackson	6,400	6,300	98
	Lincoln	13,200	13,000	98
	Winn	6,300	6,100	97
	<b>OKLAHOMA</b>			
	Choctaw	6,500	6,200	96
	<b>TEXAS</b>			
Cherokee	14,400	14,000	97	
Hopkins	10,000	9,800	98	
Lamar	16,600	15,900	96	
Sabine	3,600	3,400	96	
Smith	50,000	49,200	98	
<b>Station Totals</b>		<b>632,600</b>	<b>619,100</b>	<b>97</b>
<b>Net Weekly Circulation (1983)</b>			<b>400,000</b>	
<b>Average Daily Circulation (1983)</b>			<b>228,100</b>	

# Louisiana—Shreveport

## KTBS-TV

Ch. 3

Technical Facilities: Channel No. 3 (60-66 MHz). Authorized power: 100-kw visual, 20-kw aural. Antenna: 1781-ft. above av. terrain, 1800.5-ft. above ground, 2049-ft. above sea level.

Latitude 32° 41' 08"  
Longitude 93° 56' 00"

Transmitter: 1.5-mi. SE of Mooringsport, La.

News Services: AP, UPI, ABC.

Network Service: ABC.

Licensee: KTBS Inc., 312 East Kings Hwy., Shreveport, La.

Studio: 312 East Kings Hwy., Box 44227, Shreveport, La. 71134.

Telephone: 318-868-3644. TWX: 510-973-4076.

Ownership: E. Newton Wray, pres., 37.500%; George D. Wray Jr., v.p., 26.388%; Charles W. Wray, secy.-treas., 26.388%; Evelyn Wray Smith, 4.166%; Lois Wray Rowe & Edwin N. Wray Jr., 2.777% each.

Began Operation: Sept. 3, 1955.

Represented (sales) by Katz Television.

Represented (legal) by Fletcher, Heald & Hildreth.

Represented (engineering) by A. D. Ring & Associates.

Personnel:

E. NEWTON WRAY, president & general manager.

EDWIN N. WRAY JR., station manager.

ALLAN STOLL, national sales manager.

ORAL LINK, production manager.

MARVIN L. PERRY JR., program & promotion manager.

DAVE HENDRICKS, chief engineer.

ANDREW PONTZ, news director.

STELLA HALLMAN, traffic manager.

ROSIE JONES, building maintenance manager.

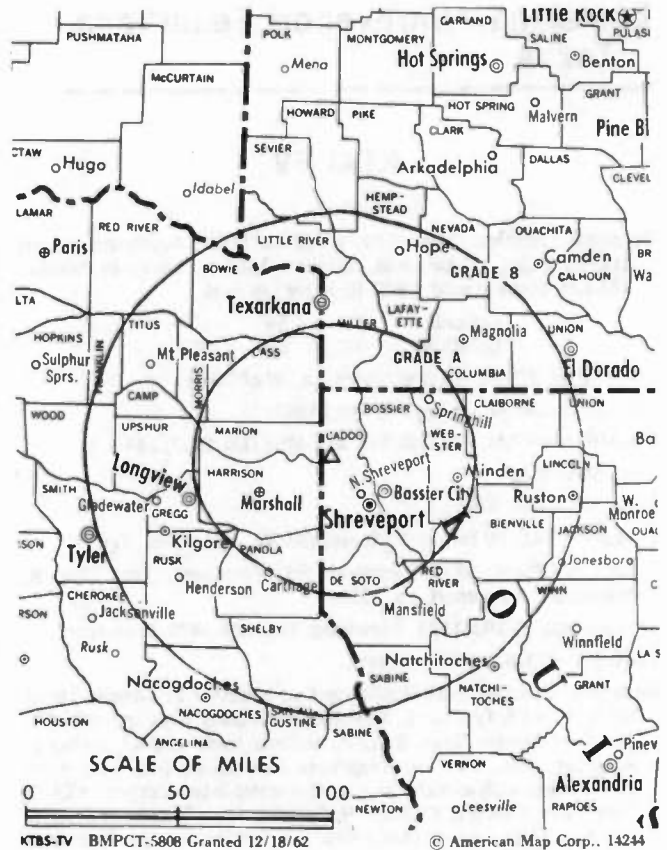
Highest One Hour Rate: \$2500.

Highest 30 Sec. Rate: \$600.

NETWORK BASE HOURLY RATE: \$1000.

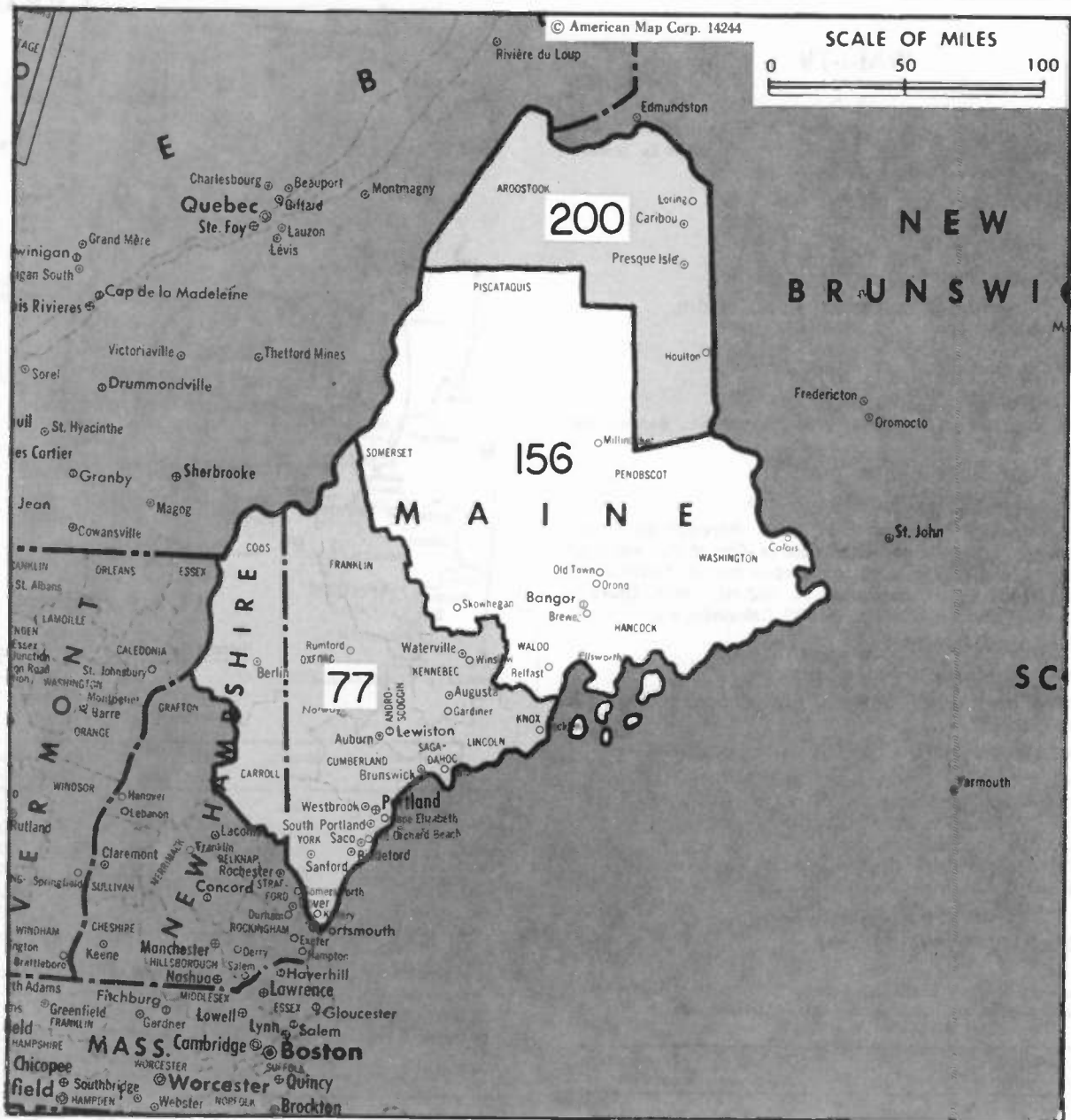
Total Households: © MSI Consumer Market Data as of 1/1/83 TV Homes: TV% and Circulation © 1983 Arbitron County coverage based on Arbitron study.

Net Weekly Circulation	State County	Total Households	TV Households	%	
50% & Over	<b>ARKANSAS</b>				
		Columbia	9,800	9,500	97
		Hempstead	8,900	8,700	98
		Howard	5,100	5,000	98
		Lafayette	3,600	3,500	97
		Little River	5,000	4,800	97
		Miller	14,000	13,800	98
		Sevier	5,500	5,400	98
		Union	19,000	18,700	98
		<b>LOUISIANA</b>			
		Bienville	6,000	5,800	97
		Bossier	28,700	28,300	99
		Caddo	95,300	94,000	99
		Claiborne	6,400	6,200	97
	De Soto	9,400	9,100	97	
	Jackson	6,400	6,300	98	
	Lincoln	13,200	13,000	98	
	Natchitoches	14,200	13,700	96	
	Red River	3,800	3,700	97	
	Sabine	9,800	9,400	96	
	Webster	16,200	15,900	98	
	Winn	6,300	6,100	97	
	<b>OKLAHOMA</b>				
	Mc Curtain	13,100	12,700	97	
	<b>TEXAS</b>				
	Bowie	28,700	28,300	99	
	Camp	3,700	3,600	97	
	Cass	11,000	10,800	98	
	Franklin	2,900	2,800	96	



Net Weekly Circulation	State County	Total Households	TV Households	%	
50% & Over	<b>ARKANSAS</b>				
		Gregg	38,700	38,200	99
		Harrison	19,000	18,600	98
		Marion	4,200	4,100	98
		Morris	5,500	5,400	98
		Nacogdoches	17,800	17,300	97
		Panola	7,900	7,700	97
		Red River	6,300	6,100	97
		Rusk	15,900	15,600	98
		Sabine	3,600	3,400	96
		Shelby	9,000	8,800	97
	Titus	8,200	8,000	98	
	Upshur	11,000	10,800	98	
Between 25-49%	<b>ARKANSAS</b>				
		Nevada	4,100	4,000	98
		Pike	4,100	4,000	98
	<b>TEXAS</b>				
	San Augustine	3,400	3,300	97	
	Smith	50,000	49,200	98	
Between 5-24%	<b>ARKANSAS</b>				
		Ouachita	11,500	11,200	97
		Polk	6,600	6,400	97
		Scott	3,800	3,700	97
		<b>LOUISIANA</b>			
	Union	7,600	7,500	99	
	Vernon	16,800	16,300	97	
	<b>OKLAHOMA</b>				
	Choctaw	6,500	6,200	96	
	Haskell	4,500	4,400	98	
	<b>TEXAS</b>				
	Angelina	23,400	23,000	98	
	Cherokee	14,400	14,000	97	
	Hopkins	10,000	9,800	98	
	Lamar	16,600	15,900	96	
	Madison	3,400	3,300	97	
	Wood	10,000	9,800	98	
Station Totals		689,800	675,100	97	
Net Weekly Circulation (1983)			449,500		
Average Daily Circulation (1983)			283,500		

# Maine



Market	Arbitron ADI TV Households	Rank	Arbitron Prime Time TV Households	Rank	Market Area Commercial TV Stations
Portland-Poland Spring, Me. ....	303,000	77	166,000	82	WCSH-TV (6), WGAN-TV (13), WMTW (8)
Bangor, Me. ....	109,400	156	73,000	139	WABI-TV (5), WLBZ-TV (2), WVII-TV (7)
Presque Isle, Me. ....	29,500	200	9,000	202	WAGM-TV (8)

### Maine Station Status as of October 1, 1983

	VHF	UHF	TOTAL
Commercial Television Stations	7	0	7
Educational Television Stations	4	1	5
			12

Station Totals do not include Counties in which Circulation is less than 5%

**State Cross Reference List**  
Communities That Receive Programs of Stations That Are Located Elsewhere

**WMTW-TV**  
Portland  
(See Poland Spring, Me.)

# Maine—Bangor

## WABI-TV

Ch. 5

Technical Facilities: Channel No. 5 (76-82 MHz). Authorized power: 38.9-kw visual, 7.76-kw aural. Antenna: 1310-ft. above av. terrain, 525-ft. above ground, 1745-ft. above sea level.

Latitude 44° 42' 15"  
Longitude 69° 04' 42"

Transmitter: Pickard Mtn., near Maine Rte. 9.

AM Affiliate: WABI, 5-kw, 910 kHz (ABC).

FM Affiliate: WBGW, 5-kw, 97.1 MHz (No. 246), 1250-ft.

News Service: AP.

Satellite Earth Station: Scientific-Atlanta; 7-meter.

Network Service: CBS.

Licensee: Diversified Communications, 35 Hildreth St., Bangor, Me. 04401.

Studio: 35 Hildreth St., Bangor, Me. 04401.

Telephone: 207-947-8321. TWX: 710-222-1645.

Ownership: Diversified Communications, 100%. Principals are Horace Hildreth (ex-Ambassador to Pakistan and ex-Gov. of Me.) and other members of Hildreth family, 92.783%; other minority stockholders, 7.21%. WABI-TV officer: Horace A. Hildreth, chmn. Operates WAGM-TV, Presque Isle, Me.; WCJB(TV), Gainesville, Fla.

Began Operation: Jan. 25, 1953.

Represented (sales) by Seltel Inc.; Kettell-Carter.

Represented (legal) by Fly, Shuebruk, Gaguine, Boros, Schulkind & Braun.

Represented (engineering) by Cohen & Dippell.

### Personnel:

GEORGE GONYAR, general manager.  
TOWLE TOMPKINS, operations manager.  
FRED MORSE, local sales manager.  
GORDON MANUEL, news director.  
DALE CARTER, chief engineer.

Highest 30 Sec. Rate (May 1, 1983): \$450.

NETWORK BASE HOURLY RATE: \$978.

Total Households: © MSI Consumer Market Data as of 1/1/83 TV Homes: TV% and Circulation © 1983 Arbitron County coverage based on Arbitron study.

Net Weekly Circulation	State County	Total Households	TV Households	%
50% & Over	MAINE Franklin	10,200	9,800	96
	Hancock	16,400	16,100	98
	Kennebec	41,200	40,300	98



Net Weekly Circulation	State County	Total Households	TV Households	%
50% & Over	Knox	13,000	12,600	97
	Penobscot	48,200	47,200	98
	Piscataquis	6,600	6,500	98
	Somerset	16,100	15,700	98
	Waldo	10,600	10,300	97
	Washington	13,000	12,600	97
<b>MAINE</b>				
Between 25-49%	Oxford	18,400	18,100	98
<b>MAINE</b>				
Between 5-24%	Aroostook	30,200	29,300	97
	Lincoln	10,100	9,900	98
	Sagadahoc	10,800	10,500	97
Station Totals		244,800	238,900	97
Net Weekly Circulation (1983)			154,300	
Average Daily Circulation (1983)			99,700	



# Maine—Bangor

## WLBZ-TV

Ch. 2

Technical Facilities: Channel No. 2 (54-60 MHz). Authorized power: 51.3-kw visual, 10.2-kw aural. Antenna: 640-ft. above av. terrain, 99-ft. above ground, 941-ft. above sea level.

Latitude 44° 44' 10"  
Longitude 68° 40' 17"

Transmitter: Riders Peak, near Holden, Me.

News Service: AP.

Network Service: NBC.

Licensee: WLBZ Television Inc., Box 934, Bangor, Me. 04401.

Studio: Mt. Hope Ave. 04401.

Mailing Address: Box 934, Bangor, Me. 04401.

Telephone: 207-942-4822. TWX: 207-989-4658.

Ownership: Maine Broadcasting Co. (Mary Rines Thompson, principal stockholder). For other interests, see WCSH-TV, Portland, Me.

Began Operation: Sept. 12, 1954. Sale as WTWO to present owners by Murray Carpenter & wife approved May 14, 1958 by FCC (Television Digest, Vol. 14:12, 16, 20).

Represented (sales) by Katz Television.

Represented (legal) by Wilkinson, Barker, Knauer & Quinn.

Represented (engineering) by Jules Cohen & Associates.

Personnel:

MARY RINES THOMPSON, chairman of board.

FREDERIC THOMPSON, president.

BRUCE McGORRILL, executive vice president.

MARGO COBB, general manager.

BRUCE K. SCOTT, chief engineer.

Highest 30 Sec. Rate (May 1, 1981): \$350.

NETWORK BASE HOURLY RATE: \$400.

Station also received in Canadian markets.

BBM Weekly Reach (Spring 1983): 787,000

Total Households: © MSI Consumer Market Data as of 1/1/83 TV Homes: TV% and Circulation © 1983 Arbitron County coverage based on Arbitron study.

Net Weekly Circulation	State County	Total Households	TV Households	%
50% & Over	<b>MAINE</b>			
	Hancock	16,400	16,100	98
	Knox	13,000	12,600	97
	Penobscot	48,200	47,200	98
	Piscataquis	6,600	6,500	98



WLBZ-TV BPC-2555 Granted 12/22/58

© American Map Corp., 14244

Net Weekly Circulation	State County	Total Households	TV Households	%
50% & Over	Somerset	16,100	15,700	98
	Waldo	10,600	10,300	97
	Washington	13,000	12,600	97
Between 25-49%	<b>MAINE</b>			
	Aroostook	30,200	29,300	97
	Franklin	10,200	9,800	96
	Kennebec	41,200	40,300	98
Between 5-24%	<b>MAINE</b>			
	Oxford	18,400	18,100	98
<b>Station Totals</b>		<b>223,900</b>	<b>218,500</b>	<b>97</b>
<b>Net Weekly Circulation (1983)</b>			<b>150,800</b>	
<b>Average Daily Circulation (1983)</b>			<b>93,900</b>	



# Maine-Bangor

## WVII-TV

Ch.7

Technical Facilities: Channel No. 7 (174-180 MHz). Authorized power: 100-kw visual, 10-kw aural. Antenna: 1400-ft. above av. terrain, 741-ft. above ground, 1733-ft. above sea level.

Latitude 44° 45' 35"  
Longitude 68° 34' 01"

Transmitter: Black Cap Mtn., Eddington, Me.

News Service: AP.

Satellite Earth Station: Comtech, 5-meter; Pinzone receivers.

Network Service: ABC.

Licensee: Bangor Communications Inc., 41 Farm Rd., Bangor, Me. 04401.

Studio: 41 Farm Rd., Bangor 04401.

Telephone: 207-954-6457. TWX: 710-222-1742.

Ownership: Seaway Communications Inc., 100%. See WAEO-TV, Rhinelander, Wis.

Began Operation: Oct. 15, 1965. Sale to present owners by John J. Pineau approved by FCC July 23, 1982. Sale to Pineau by Downeast TV Inc., Debtor in Possession, approved by FCC Jan. 20, 1976.

Represented (sales) by Avery-Knodel Inc.; Creed Assoc. (Boston); Metrosport (Canada).

Represented (legal) by Mullin, Rhyne, Emmons & Topel.

### Personnel:

BARBARA CYR, station & general sales manager.

JUDITH L. COOPER, program director.

JEFF BARND, news director.

JAMES CHADWICK, chief engineer.

Highest One Hour Rate: \$2000.

Highest 30 Sec. Rate: \$500.

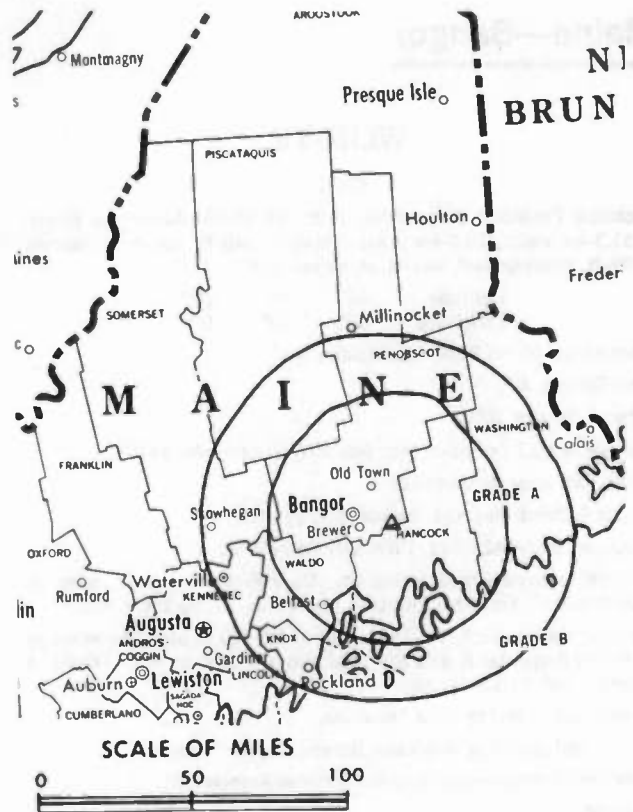
NETWORK BASE HOURLY RATE: \$225.

Station also received in Canadian markets.

BBM Weekly Reach (Spring 1983): 765,000

Total Households: © MSI Consumer Market Data as of 1/1/83 TV Homes: TV% and Circulation © 1983 Arbitron County coverage based on Arbitron study.

Net Weekly Circulation	State County	Total Households	TV Households	%
50% & Over	<b>MAINE</b>			
	Hancock	16,400	16,100	98
	Knox	13,000	12,600	97
	Penobscot	48,200	47,200	98



WVII-TV BPCT-4969 Granted 9/27/77

© American Map Corp., 14244

Net Weekly Circulation	State County	Total Households	TV Households	%
50% & Over	Piscataquis	6,600	6,500	98
	Somerset	16,100	15,700	98
	Waldo	10,600	10,300	97
	Washington	13,000	12,600	97
Between 25-49%	<b>MAINE</b>			
	Aroostook	30,200	29,300	97
	Franklin	10,200	9,800	96
Between 5-24%	<b>MAINE</b>			
	Kennebec	41,200	40,300	98
	Oxford	18,400	18,100	98
Station Totals		223,900	218,500	97
Net Weekly Circulation (1983)				127,700
Average Daily Circulation (1983)				70,600

# THE TED HEPBURN COMPANY

Media Brokerage Specialist CATV, TV and Radio

Ted Hepburn, President Todd Hepburn, VP, CATV Division  
Heidi Hepburn Jebson, VP, Small Markets  
P.O. Box 42401, Cincinnati, Ohio 45242 (513) 791-8730

# Maine—Portland-Poland Spring

## WMTW-TV

Ch. 8

Technical Facilities: Channel No. 8 (180-186 MHz). Authorized power: 105-kw visual, 17.4-kw aural. Antenna: 3871-ft. above av. terrain, 120-ft. above ground, 6374-ft. above sea level.

Latitude 44° 16' 13"  
Longitude 71° 18' 13"

Transmitter: Mt. Washington, N.H.

News Services: AP, ABC.

Network Service: ABC

Licensee: Harron Communications Corp., Poland Spring, Me. 04274.

Studio: Riccar Inn, Poland Spring.

Sales Office: Lafayette Town House, Box 4075, Station A, Portland, Me. 04101.

Telephones: Portland (sales) 207-773-5664; Poland Spring (studio) 207-998-4311.

TWX: Portland 207-781-5539.

Ownership: Harron Communications Corp. For other interests see WKTV, Utica, N.Y.

Began Operation: Aug. 31, 1954. Sale of 80%, control to Dolphin Enterprises approved April 15, 1964 by FCC (Television Digest, Vol. 3:40, 41; 4:16). Sale to Mid New York Bcstg. (Harron) approved by FCC Nov. 8, 1967 (Vol. 7:46).

Represented (sales) by Avery-Knodel Inc.; Santo Crupi (Boston).

Represented (legal) by Hogan & Hartson.

### Personnel:

ALFRED P. RITTER, vice president & general manager.

CLAUS WIESE, station manager.

JACK MARTIN, general sales manager.

GERALD SALTZER, national sales manager.

RICHARD GOVE, promotion manager.

JOHN RICKER, director of engineering.

DICK CUSHMAN, assistant chief engineer.

ROBYN ROSSER, production manager.

PHYLLIS BOUCHLES, traffic manager.

CHARLOTTE HAWORTH, traffic manager.

Highest 30 Sec. Rate: \$475.

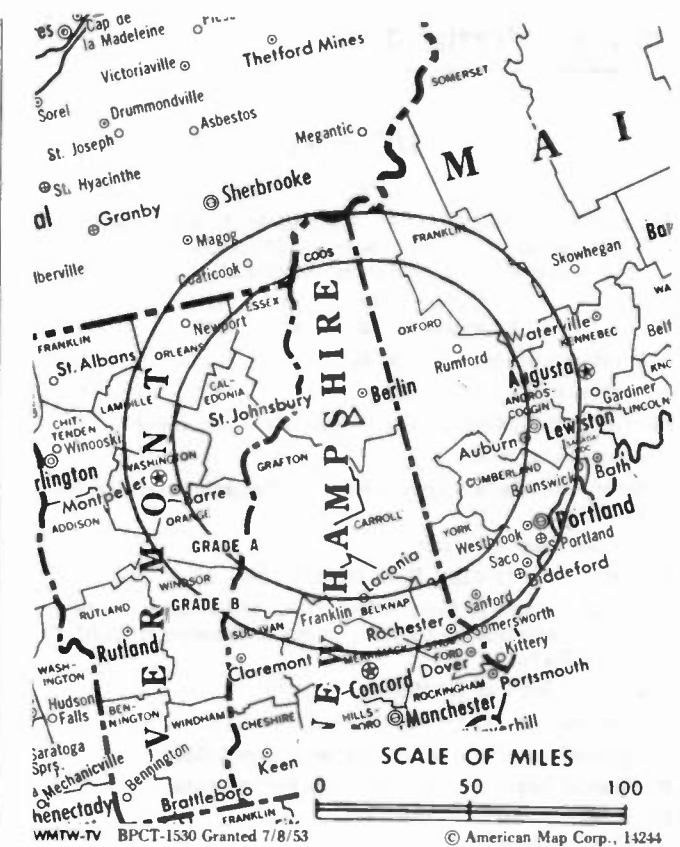
NETWORK BASE HOURLY RATE: \$750.

Station also received in Canadian markets.

BBM Weekly Reach (Spring 1983): 374,000.

Total Households: © MSI Consumer Market Data as of 1/1/83 TV Homes: TV% and Circulation © 1983 Arbitron County coverage based on Arbitron study.

Net Weekly Circulation	State County	Total Households	TV Households	%
<b>50% &amp; Over</b>	<b>MAINE</b>			
	Androscoggin	36,800	36,200	98
	Cumberland	82,900	81,500	98
	Franklin	10,200	9,800	96
	Kennebec	41,200	40,300	98
	Knox	13,000	12,600	97
	Lincoln	10,100	9,900	98
	Oxford	18,400	18,100	98
	Sagadahoc	10,800	10,500	97
	York	53,600	52,800	99
	<b>NEW HAMPSHIRE</b>			
	Belknap	17,000	16,800	99
	Carroll	12,300	12,000	98
	Coos	13,400	13,200	99
	Grafton	24,900	24,000	97
	Strafford	31,400	30,800	98
	<b>VERMONT</b>			
Caledonia	9,700	9,500	98	



Net Weekly Circulation	State County	Total Households	TV Households	%
<b>50% &amp; Over</b>	Essex	2,300	2,300	100
	Orange	8,500	8,200	97
	Orleans	8,600	8,500	98
	Windsor	20,300	19,700	97
<b>Between 25-49%</b>	<b>MAINE</b>			
	Somerset	16,100	15,700	98
	<b>NEW HAMPSHIRE</b>			
Merrimack	37,200	36,300	98	
Sullivan	14,200	13,700	96	
<b>Between 5-24%</b>	<b>VERMONT</b>			
	Franklin	12,100	12,000	99
	Grand Isle	1,900	1,900	100
	Washington	19,600	19,200	98
<b>Between 5-24%</b>	<b>MAINE</b>			
	Waldo	10,600	10,300	97
	<b>NEW HAMPSHIRE</b>			
	Cheshire	23,200	22,500	97
	Hillsborough	102,700	101,300	99
	Rockingham	72,500	71,400	99
	<b>NEW YORK</b>			
	Clinton	26,300	25,900	98
	Essex	13,500	13,200	97
	Hamilton	1,900	1,800	95
<b>VERMONT</b>				
Addison	10,100	9,800	97	
Chittenden	41,100	40,400	98	
Lamoille	6,400	6,300	98	
Rutland	21,800	21,200	97	
Windham	14,800	14,100	95	
<b>Station Totals</b>		<b>871,400</b>	<b>853,700</b>	<b>97</b>
<b>Net Weekly Circulation (1983)</b>			<b>400,300</b>	
<b>Average Daily Circulation (1983)</b>			<b>212,200</b>	

# Maine—Portland

## WCSH-TV

Ch. 6

Technical Facilities: Channel No. 6 (82-88 MHz). Authorized power: 100-kw visual, 20-kw aural. Antenna: 2000-ft. above av. terrain, 1288-ft. above ground, 2533-ft. above sea level.

Latitude 43° 51' 33"  
Longitude 70° 42' 43"

Transmitter: Winn Mtn., Sebago, Me.

News Services: AP, NBC.

Satellite Earth Station: Satcom, 7-meter; M/A-Com receivers.

Network Service: NBC.

Licensee: Maine Radio & Television Co., One Congress Square, Portland, Me. 04101.

Studio: One Congress Square.

Telephone: 207-772-0181. TWX: 710-221-1988.

Ownership: Trustee of Rines Special Trust, 100%. Rines estate and Mary R. Thompson are the two principal stockholders of WLBZ-TV, Bangor, Maine.

Began Operation: Dec. 1, 1953.

Represented (sales) by Katz Television.

Represented (legal) by Wilkinson, Barker, Knauer & Quinn.

Represented (engineering) by Jules Cohen and Associates.

Personnel:

FRED THOMPSON, president.  
BRUCE McGORRILL, executive vice president.  
LEW COLBY, general manager.  
FRED NUTTER, public affairs & editorial director.  
BILL GILLEN, news director.  
CLEM PAYEUR, chief engineer.  
KENNETH H. GILMAN, film director.

Highest 30 Sec. Rate: \$600.

Total Households: © MSI Consumer Market Data as of 1/1/83 TV Homes: TV% and Circulation © 1983 Arbitron County coverage based on Arbitron study.

Net Weekly Circulation	State County	Total Households	TV Households	%
<b>50% &amp; Over</b>	<b>MAINE</b>			
	Androscoggin	36,800	36,200	98
	Cumberland	82,900	81,500	98
	Franklin	10,200	9,800	96
	Kennebec	41,200	40,300	98
	Knox	13,000	12,600	97
	Lincoln	10,100	9,900	98
	Oxford	18,400	18,100	98
	Sagadahoc	10,800	10,500	97
	York	53,600	52,800	99
	<b>NEW HAMPSHIRE</b>			
	Belknap	17,000	16,800	99
	Carroll	12,300	12,000	98
	Coos	13,400	13,200	99
	Strafford	31,400	30,800	98



Net Weekly Circulation	State County	Total Households	TV Households	%
<b>Between 25-49%</b>	<b>MAINE</b>			
	Somerset	16,100	15,700	98
	<b>NEW HAMPSHIRE</b>			
Merrimack	37,200	36,300	98	
Rockingham	72,500	71,400	99	
<b>VERMONT</b>	Caledonia	9,700	9,500	98
	<b>MAINE</b>			
<b>Between 5-24%</b>	Waldo	10,600	10,300	97
	<b>NEW HAMPSHIRE</b>			
	Grafton	24,900	24,000	97
Hillsborough	102,700	101,300	99	
Sullivan	14,200	13,700	96	
<b>VERMONT</b>				
Essex	2,300	2,300	100	
Orange	8,500	8,200	97	
Windsor	20,300	19,700	97	
<b>Station Totals</b>		<b>670,100</b>	<b>656,900</b>	<b>98</b>
<b>Net Weekly Circulation (1983)</b>			<b>360,800</b>	
<b>Average Daily Circulation (1983)</b>			<b>222,900</b>	

# Maine—Portland

## WGAN-TV

Ch. 13

Technical Facilities: Channel No. 13 (210-216 MHz). Authorized power: 295-kw visual, 29.5-kw aural. Antenna: 1610-ft. above av. terrain, 1619-ft. above ground, 2049-ft. above sea level.

Latitude 43° 55' 28"  
Longitude 70° 29' 28"

Transmitter; Brown Hill, Raymond.

AM Affiliate: WGAN, 5-kw, 560 kHz.

News Services: AP, UPI, CBS, NIWS, CNN.

Satellite Earth Station: Satcom Technology, 7-meter; Scientific-Atlanta receivers.

Network Service: CBS

Licensee: Guy Gannett Bcstg. Services, Broadcast Center, Northport Plaza, Portland, Me. 04104

Studio: Broadcast Center, Northport Plaza, Portland, Me. 04104.

Telephone: 207-797-9330.

Ownership: Guy Gannett Broadcasting Services is a wholly-owned subsidiary of Guy Gannett Publishing Co. Guy Gannett Bcstg. Services officers: Jean Gannett Hawley, pres.; Robert Gilbertson, exec. v.p.; Jerry Senger, treas. Guy Gannett Publishing Co. publishes Portland Press Herald, Evening Express and Maine Sunday Telegram, Kennebec Journal and Central Maine Morning Sentinel, all in Maine. Gannett also owns WGGB-TV, Springfield-Holyoke, Mass.; KGAN-TV Cedar Rapids, Iowa; WINZ-AM-FM, Miami-Miami Beach, Fla.; KSTT(AM), Davenport, Iowa; WXP (FM), Moline, Ill.; KOFM(FM), Oklahoma City, Okla.; WRKT-AM-FM, Cocoa Beach, Fla.

Represented (sales) by Blair Television; Paul Mulvihill Ltd. (Canada).

Represented (legal) by Dow, Lohnes & Albertson.

Represented (engineering) by Lohnes & Culver.

### Personnel:

JEAN GANNETT HAWLEY, president.  
ROBERT L. GILBERTSON, executive vice president.  
DAVID KING, vice president & general manager.  
WILLIAM WHITTEN, general sales manager.  
FRED DESJARDINS, chief engineer.  
KENNETH MacKENZIE, operations manager.

Highest 30 Sec. Rate: \$1000.


NETWORK BASE HOURLY RATE: \$850.

Total Households: © MSI Consumer Market Data as of 1/1/83 TV Homes: TV% and Circulation © 1983 Arbitron County coverage based on Arbitron study.

Net Weekly Circulation	State County	Total Households	TV Households	%
50% & Over	<b>MAINE</b>			
	Androscoggin	36,800	36,200	98
	Cumberland	82,900	81,500	98
	Franklin	10,200	9,800	96
	Kennebec	41,200	40,300	98
	Knox	13,000	12,600	97
	Lincoln	10,100	9,900	98
	Oxford	18,400	18,100	98
	Sagadahoc	10,800	10,500	97



SCALE OF MILES



WGAN-TV BMPCT-2508 Granted 11/1/59

© American Map Corp., 14244

Net Weekly Circulation	State County	Total Households	TV Households	%
50% & Over	York	53,600	52,800	99
	<b>NEW HAMPSHIRE</b>			
	Belknap	17,000	16,800	99
	Carrroll	12,300	12,000	98
	Coos	13,400	13,200	99
Between 25-49%	<b>MAINE</b>			
	Somerset	16,100	15,700	98
	<b>NEW HAMPSHIRE</b>			
	Strafford	31,400	30,800	98
Between 5-24%	<b>VERMONT</b>			
	Essex	2,300	2,300	100
	<b>MAINE</b>			
Between 5-24%	Waldo	10,600	10,300	97
	<b>NEW HAMPSHIRE</b>			
	Grafton	24,900	24,000	97
	Merrimack	37,200	36,300	98
	Rockingham	72,500	71,400	99
	<b>VERMONT</b>			
	Caledonia	9,700	9,500	98
Windham	14,800	14,100	95	
<b>Station Totals</b>		<b>539,200</b>	<b>528,100</b>	<b>97</b>
<b>Net Weekly Circulation (1983)</b>			<b>288,200</b>	
<b>Average Daily Circulation (1983)</b>			<b>181,600</b>	

# Maine—Presque Isle

## WAGM-TV

Ch. 8

Technical Facilities: Channel No. 8 (180-186 MHz). Authorized power: 58.9-kw visual, 12.9-kw aural. Antenna: 350-ft. above av. terrain, 292-ft. above ground, 962-ft. above sea level.

Latitude 46° 43' 44"  
Longitude 68° 00' 07"

Transmitter: U.S. Hwy. 1 & Parkhurst Rd.

News Service: AP.

Network Service: CBS; also NBC & ABC.

Licensee: Aroostook Bcstg. Co., a Ltd. Partnership, Box 1149, Presque Isle, Me. 04769.

Studio: U.S. Hwy. 1 & Parkhurst Road.

Mailing Address: Box 1149, Presque Isle, Me. 04769.

Telephone: 207-764-4461. TWX: 710-229-1631.

Ownership: Horace A. Hildreth Jr., gen. partner, 13.32%; Josephine H. Detmer, 16.43%; Anne H. Russell, 16.15%; Katherine H. Pierce, 16.03%; Horace A. Hildreth Sr., 5.74%; John K. Pierce, 2.67%; William B. Russell, 2.57%; Alison D. Hildreth, 2.56%; 24 others, none with more than 2%, all limited partners. For other Hildreth family interest, see WABI-TV, Bangor, Me.

Began Operation: Oct. 13, 1956. Sale of 94.8% to present owner by Harold Glidden approved Sept. 19, 1956 by FCC (Television Digest, Vol. 13:39).

Represented (sales) by Seltel Inc.; Kettell-Carter Inc. (New England); Andy McDermott Sales Ltd. (Canada).

Represented (legal) by Fly, Shuebruk, Gaguine, Boros, Schulkind & Braun.

Represented (engineering) by Cohen & Dippell.

### Personnel:

HORACE HILDRETH JR., chief operating officer.  
NORMAN W. JOHNSON, general manager & national sales manager.  
EUGENE BREWER, engineering supervisor.  
RON MADORE, sales manager, northern district.

Highest One Hour Rate: \$600.

Highest 30 Sec. Rate (April 25, 1983): \$125.


NETWORK BASE HOURLY RATE: \$275.

Total Households: © MSI Consumer Market Data as of 1/1/83 TV Homes: TV% and Circulation © 1983 Arbitron County coverage based on Arbitron study.

Net Weekly Circulation	State County	Total Households	TV Households	%
50% & Over	MAINE Aroostook	30,200	29,300	97
Station Totals		30,200	29,300	97
Net Weekly Circulation (1983)			26,900	
Average Daily Circulation (1983)			21,800	



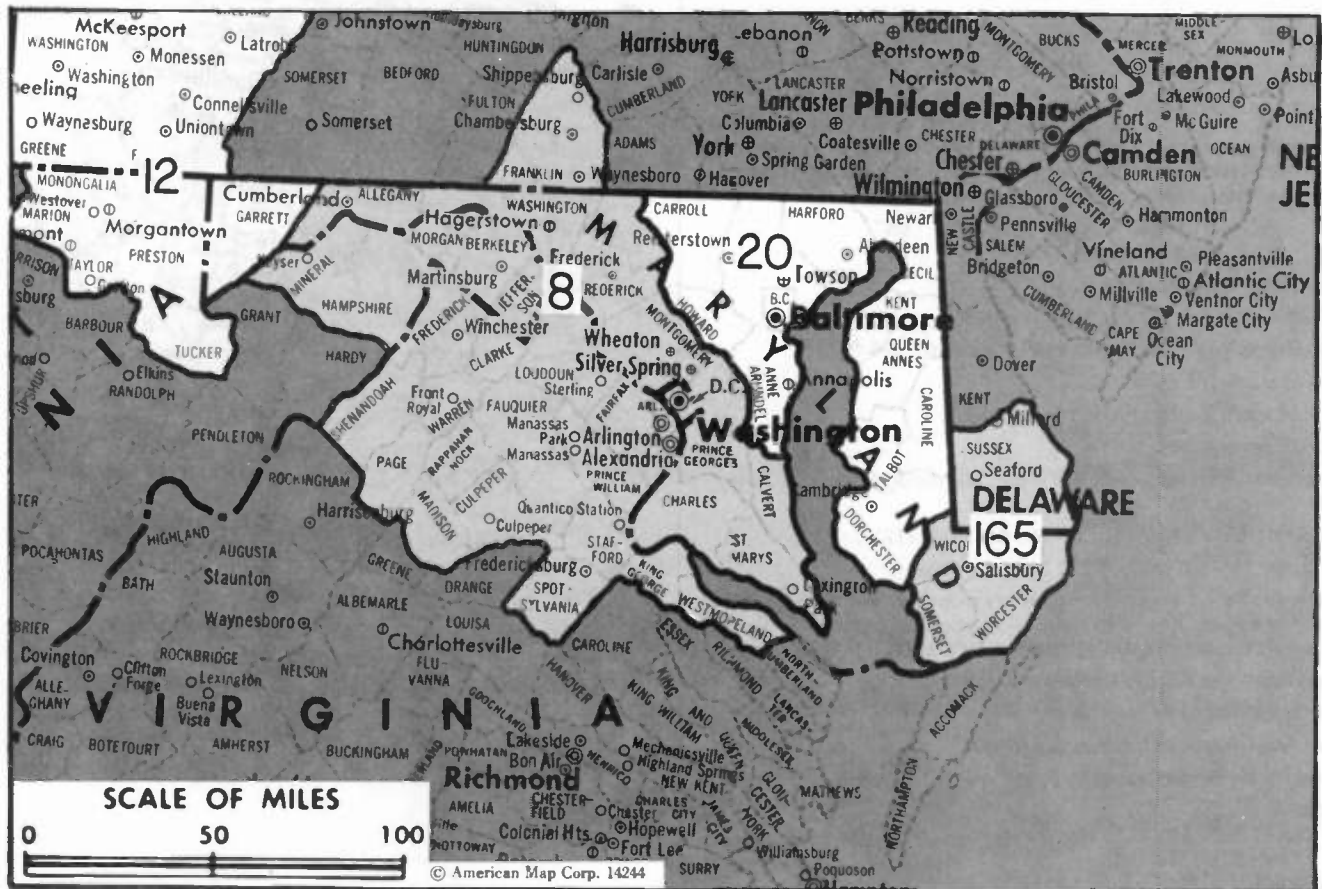
## BLACKBURN & COMPANY, INC.



RADIO • TV • CATV • NEWSPAPER BROKERS  
NEGOTIATIONS • FINANCING • APPRAISALS

CHICAGO	333 N. Michigan Ave., 60601	(312) 346-6460
WASHINGTON, D.C.	1111 19th St., N.W., 20036	(202) 331-9270
ATLANTA	400 Colony Sq., #1004, 30361	(404) 892-4655
BEVERLY HILLS	9465 Wilshire Blvd., 90212	(213) 274-8151

# Maryland



Market	Arbitron ADI TV Households	Rank	Arbitron Prime Time TV Households	Rank	Market Area Commercial TV Stations
Washington, D.C.	1,510,100	8	916,000	10	WCQR (50), WDCA-TV (20), WDVM-TV (9), WHAG-TV (25), WJLA-TV (7), WRC-TV (4), WTKK (66), WTTG (5)
Pittsburgh, Pa.	1,229,600	12	768,000	11	KDKA-TV (2), WPCB-TV (40), WPGH-TV (53), WPTT-TV (22), WPXI (11), WTAE-TV (4)
Baltimore, Md.	856,900	20	544,000	19	WBAL-TV (11), WBFF (45), WJZ-TV (13), WMAR-TV (2), WNUV-TV (54)
Sallsbury, Md.	81,500	165	38,000	168	WBOC-TV (16), WMDT (47)

### Maryland Station Status as of October 1, 1983

	VHF	UHF	TOTAL
Commercial Television Stations	3	4	7
Educational Television Stations	0	4	4
			11



# Maryland—Baltimore

## WBAL-TV

Ch. 11

Technical Facilities: Channel No. 11 (198-204 MHz). Authorized power: 316-kw visual, 31.6-kw aural. Antenna: 1000-ft. above av. terrain, 998-ft. above ground, 1318-ft. above sea level.

Latitude 39° 20' 05"  
Longitude 76° 39' 03"

Transmitter: 3800 Hooper Ave.

AM Affiliate: WBAL, 50-kw, 1090 kHz (NBC).

FM Affiliate: WIYY, 20-kw, 97.9 MHz (No. 250), 960-ft.

News Services: AP, UPI, CBS.

Satellite Earth Station: In operation; 7-meter.

Network Service: CBS.

Licensee: Hearst Corp., Radio & TV Div., Maryland's Broadcast Center, Baltimore, Md. 21211.

Studio: Maryland's Broadcast Center, Baltimore 21211.

Telephone: 301-467-3000. TWX: 710-234-1086.

Ownership: Hearst Corp. which owns newspapers & magazines, including Baltimore News-American. For other interests, see Group Ownership & Newspaper Ownership of TV Station.

Began Operation: March 11, 1948.

Represented (sales) by Blair Television.

Represented (legal) by Dempsey & Koplovitz.

Represented (engineering) by A. Earl Cullum Jr. Consulting Engineers.

### Personnel:

FRANKLIN C. SNYDER, vice president & general manager, Hearst Broadcasting Stations.

MALCOLM D. POTTER, vice president & general manager.

JACK GILMORE, vice president & general sales manager.

LYNN McINTYRE, program director.

DAVID TRESSEL, promotion manager.

BETSY HYLE, news director.

JOHN COOKE, executive producer.

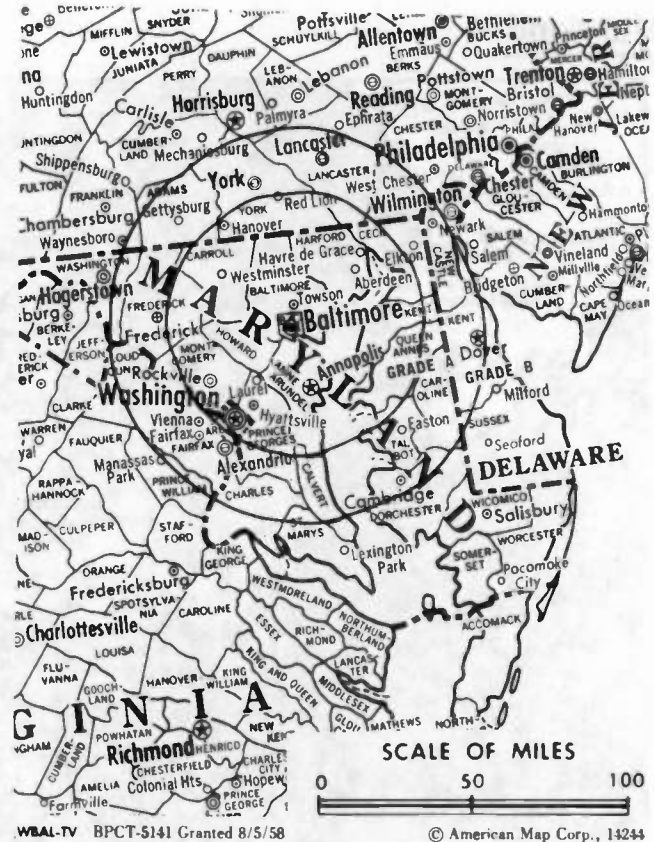
J. SYDNEY KING, community service manager.

OTTO CLAUS, chief engineer.

Rates: Not available.

Total Households: © MSI Consumer Market Data as of 1/1/83 TV Homes: TV% and Circulation © 1983 Arbitron County coverage based on Arbitron study.

Net Weekly Circulation	State County	Total Households	TV Households	%	
50% & Over	<b>MARYLAND</b>				
	Anne Arundel	131,200	130,400	99	
	Baltimore	525,700	522,700	99	
	Caroline	8,700	8,600	99	
	Carroll	33,600	33,400	99	
	Cecil	20,600	20,500	100	
	Dorchester	11,500	11,300	98	
	Frederick	40,300	40,000	99	
	Harford	50,100	49,800	99	
	Howard	46,200	45,900	99	
	Kent	6,400	6,300	98	
	Queen Annes	9,500	9,400	99	
	Talbot	10,400	10,300	99	
	<b>PENNSYLVANIA</b>				
	Adams	24,300	23,600	97	
	Between 25-49%	<b>DELAWARE</b>			
		Kent	35,200	34,900	99
Sussex		38,000	37,400	98	
<b>MARYLAND</b>					
Calvert		11,900	11,700	98	
Charles		23,800	23,500	99	
Prince Georges		231,300	230,300	100	
St Marys		20,500	20,300	99	
Somerset		6,900	6,700	98	
Washington		41,700	41,300	99	
Wicomico	24,300	24,000	99		



Net Weekly Circulation	State County	Total Households	TV Households	%	
Between 25-49%	Worcester	12,600	12,300	98	
	<b>PENNSYLVANIA</b>				
	Franklin	41,900	40,300	96	
	York	118,100	115,500	98	
	<b>VIRGINIA</b>				
	Loudoun	20,800	20,500	99	
	<b>WEST VIRGINIA</b>				
	Berkeley	17,800	17,600	99	
	Between 5-24%	<b>DISTRICT OF COLUMBIA</b>			
		Dist Of Columbia	247,700	244,500	99
<b>DELAWARE</b>					
New Castle		145,000	144,200	99	
<b>MARYLAND</b>					
Montgomery		219,400	218,300	100	
<b>PENNSYLVANIA</b>					
Cumberland		66,200	64,700	98	
Dauphin		91,200	89,000	98	
Lancaster		130,400	125,100	96	
Perry	13,300	12,900	97		
<b>VIRGINIA</b>					
Arlington	121,000	120,200	99		
Clarke	3,800	3,800	100		
Fairfax	236,700	235,700	100		
Fauquier	12,800	12,600	98		
Frederick	20,400	20,200	99		
Northumberland	4,100	4,000	98		
Prince William	55,200	54,700	99		
Rappahannock	2,400	2,300	98		
Shenandoah	10,800	10,700	99		
Stafford	13,500	13,300	99		
Warren	8,500	8,300	98		
<b>WEST VIRGINIA</b>					
Jefferson	11,000	10,900	99		
Morgan	4,100	4,000	98		
<b>Station Totals</b>		2,980,800	2,947,900	98	
<b>Net Weekly Circulation (1983)</b>			1,175,600		
<b>Average Daily Circulation (1983)</b>			630,900		

# Maryland—Baltimore

**WBFF**

Ch. 45

Technical Facilities: Channel No. 45 (656-662 MHz). Authorized power: 5000-kw max. & 4170-kw horizontal visual, 500-kw max. & 417-kw horizontal aural. Antenna: 900-ft. above av. terrain, 706-ft. above ground, 1249-ft. above sea level.

Latitude 39° 17' 13"  
Longitude 76° 45' 16"

Transmitter: 1200 N. Rolling Rd.

News Service: UPI.

Satellite Earth Stations: AFC, 10-meter; Microdyne & Automation Techniques receivers.

Network Service: None, independent.

Licensee: Chesapeake Television Inc., 3500 Parkdale Ave., Baltimore 21211.

Studio: 3500 Parkdale Ave., Baltimore 21211.

Telephone: 301-462-4500. NFAx: 301-462-5647. TWX: 710-234-1009.

Ownership: Julian S. Smith, 47.5%; Frederick M. Himes Jr., 8.2%; Robert L. Simmons, 5%; others, none with more than 5%; Commercial Radio Institute Inc., 33%. Principals have interest in WPTT-TV, Pittsburgh, Pa.

Began Operation: April 11, 1971.

Represented (sales) by Seltel Inc.

Represented (legal) by Fisher, Wayland, Cooper & Leader.

Represented (engineering) by Carl T. Jones Associates.

**Personnel:**

- JULIAN S. SMITH, president & general manager.
- FREDERICK M. HIMES JR., exec. v.p. & operations manager.
- ROBERT SIMMONS, vice president, sales.
- BROCK ABERNATHY, sales manager.
- WILLIAM LeFEVRE, program manager.
- DWIGHT WEEMS, production manager.
- ERNEST BOSTON, news director.
- GEORGE LEWIS, special programs manager.
- SHARON CHRISTOPHER, public affairs manager.
- DENNIS WINTERS, chief engineer.
- KAREN LOKER, promotion manager.

Highest 30 Sec. Rate (May 1983): \$400.

Total Households: © MSI Consumer Market Data as of 1/1/83 TV Homes: TV% and Circulation © 1983 Arbitron County coverage based on Arbitron study.

Net Weekly Circulation	State County	Total Households	TV Households	%
<b>50% &amp; Over</b>	<b>MARYLAND</b>			
	Baltimore	525,700	522,700	99
<b>Between 25-49%</b>	<b>MARYLAND</b>			
	Anne Arundel	131,200	130,400	99
	Carroll	33,600	33,400	99
	Cecil	20,600	20,500	100
	Dorchester	11,500	11,300	98
	Harford	50,100	49,800	99
	Howard	46,200	45,900	99
	Kent	6,400	6,300	98
	Queen Annes	9,500	9,400	99
	Talbot	10,400	10,300	99
	<b>PENNSYLVANIA</b>	York	118,100	115,500
<b>VIRGINIA</b>	Warren	8,500	8,300	98
<b>WEST VIRGINIA</b>	Berkeley	17,800	17,600	99



WBFF BPCT-5031 Granted 7/13/77

© American Map Corp., 14244

Net Weekly Circulation	State County	Total Households	TV Households	%
<b>DISTRICT OF COLUMBIA</b>				
Dist Of				
Between 5-24%	Columbia	247,700	244,500	99
<b>DELAWARE</b>				
	Kent	35,200	34,900	99
<b>MARYLAND</b>				
	Allegany	29,700	29,400	99
	Calvert	11,900	11,700	98
	Caroline	8,700	8,600	99
	Charles	23,800	23,500	99
	Frederick	40,300	40,000	99
	Montgomery	219,400	218,300	100
	Prince Georges	231,300	230,300	100
	St Marys	20,500	20,300	99
	Washington	41,700	41,300	99
<b>PENNSYLVANIA</b>				
	Adams	24,300	23,600	97
	Cumberland	66,200	64,700	98
	Franklin	41,900	40,300	96
	Fulton	4,800	4,600	95
	Lancaster	130,400	125,100	96
<b>VIRGINIA</b>				
	Arlington	121,000	120,200	99
	Fairfax	236,700	235,700	100
	Frederick	20,400	20,200	99
	Loudoun	20,800	20,500	99
	Northumberland	4,100	4,000	98
	Stafford	13,500	13,300	99
<b>WEST VIRGINIA</b>				
	Jefferson	11,000	10,900	99
	Mineral	9,900	9,700	98
<b>Station Totals</b>		<b>2,604,800</b>	<b>2,577,000</b>	<b>98</b>
<b>Net Weekly Circulation (1983)</b>			<b>639,100</b>	
<b>Average Daily Circulation (1983)</b>			<b>245,100</b>	

# Maryland—Baltimore

## WJZ-TV

Ch. 13

Technical Facilities: Channel No. 13 (210-216 MHz). Authorized power: 316-kw visual, 31.6-kw aural. Antenna: 990-ft. above av. terrain, 998-ft. above ground, 1318-ft. above sea level.

Latitude 39° 20' 4.3"  
Longitude 76° 39' 2.8"

Transmitter: Television Hill.

News Services: AP, UPI.

Satellite Earth Station: Scientific-Atlanta; 10-meter.

Network Service: ABC.

Licensee: A Group W Station, Westinghouse Broadcasting Co. Inc. Television Hill, Baltimore 21211.

Studio: Television Hill, Baltimore 21211.

Telephone: 301-466-0013. TWX: 301-955-1178.

Ownership: Subsidiary of Westinghouse Electric Corp. For officers and other interests, see Group W in Group Ownership of Television Stations.

Began Operation: Nov. 2, 1948. Sale to present owner by Ben & Herman Cohen families approved June 27, 1957, by FCC (Television Digest, Vol. 13:18-19, 26).

Represented (sales) by Group W Television Sales.

### Personnel:

- PAUL YATES, vice president & general manager.
- ROBERT DONOHUE, general sales manager.
- STANLEY RUDICK, program director.
- HELEN SCZRUBA, operations manager.
- RICHARD REINGOLD, news director.
- RICHARD GOGGIN, creative services manager.
- JEFF MARTIN, human resources manager.
- MERLE THOMAS, engineering manager.
- LYNN ALFORD, controller/business manager.
- KRISTAN LEATHERMAN, public relations manager.
- DICK PETERSON, market development manager.

Rates: On request.

NETWORK BASE HOURLY RATE: \$1925.

Total Households: © MSI Consumer Market Data as of 1/1/83 TV Homes: TV% and Circulation © 1983 Arbitron County coverage based on Arbitron study.

Net Weekly Circulation	State County	Total Households	TV Households	%
<b>50% &amp; Over</b>	<b>MARYLAND</b>			
	Allegany	29,700	29,400	99
	Anne Arundel	131,200	130,400	99
	Baltimore	525,700	522,700	99
	Caroline	8,700	8,600	99
	Carroll	33,600	33,400	99
	Cecil	20,600	20,500	100
	Dorchester	11,500	11,300	98
	Harford	50,100	49,800	99
	Howard	46,200	45,900	99
	Kent	6,400	6,300	98
	Queen Annes	9,500	9,400	99
	Talbot	10,400	10,300	99
	<b>PENNSYLVANIA</b>			
	Adams	24,300	23,600	97
	Franklin	41,900	40,300	96
	<b>WEST VIRGINIA</b>			
Mineral	9,900	9,700	98	
<b>Between 25-49%</b>	<b>DELAWARE</b>			
	Kent	35,200	34,900	99
	Sussex	38,000	37,400	98
<b>MARYLAND</b>	Calvert	11,900	11,700	98
	Frederick	40,300	40,000	99
	Prince Georges	231,300	230,300	100



Net Weekly Circulation	State County	Total Households	TV Households	%
<b>Between 25-49%</b>	Somerset	6,900	6,700	98
	Wicomico	24,300	24,000	99
	Worcester	12,600	12,300	98
	<b>PENNSYLVANIA</b>			
	York	118,100	115,500	98
	<b>VIRGINIA</b>			
	Warren	8,500	8,300	98
	<b>WEST VIRGINIA</b>			
	Berkeley	17,800	17,600	99
	Jefferson	11,000	10,900	99
<b>DISTRICT OF COLUMBIA</b>	Dist Of Columbia	247,700	244,500	99
	<b>MARYLAND</b>			
	Charles	23,800	23,500	99
	Montgomery	219,400	218,300	100
	St Marys	20,500	20,300	99
	Washington	41,700	41,300	99
	<b>PENNSYLVANIA</b>			
	Cumberland	66,200	64,700	98
	Fulton	4,800	4,600	95
	Lancaster	130,400	125,100	96
	Perry	13,300	12,900	97
	<b>VIRGINIA</b>			
	Arlington	121,000	120,200	99
	Caroline	6,200	6,100	98
	Clarke	3,800	3,800	100
Fairfax	236,700	235,700	100	
Fauquier	12,800	12,600	98	
Frederick	20,400	20,200	99	
Loudoun	20,800	20,500	99	
Prince William	55,200	54,700	99	
Shenandoah	10,800	10,700	99	
Stafford	13,500	13,300	99	
<b>WEST VIRGINIA</b>				
Morgan	4,100	4,000	98	
<b>Station Totals</b>		<b>2,788,700</b>	<b>2,758,200</b>	<b>98</b>
<b>Net Weekly Circulation (1983)</b>			<b>1,174,400</b>	
<b>Average Daily Circulation (1983)</b>			<b>669,700</b>	

# Maryland—Baltimore

## WMAR-TV

Ch. 2

Technical Facilities: Channel No. 2 (54-60 MHz). Authorized power: 100-kw visual, 10-kw aural. Antenna: 1000-ft. above av. terrain, 999-ft. above ground, 1319-ft. above sea level.

Latitude 39° 20' 04.3"  
Longitude 76° 39' 02.8"

Transmitter: Television Hill, 3724 Parkdale Ave.

FM Affiliate: WMAR-FM, 29-kw, 106.5 MHz (No. 293), 622-ft.

News Services: AP, UPI, NBC.

Satellite Earth Stations: Scientific-Atlanta; 7-meter.

Network Service: NBC.

Licensee: WMAR Inc., Box 1957, Baltimore, Md. 21203.

Studio: Television Park, 6400 York Rd., Baltimore 21212.

Telephone: 301-377-2222. TWX: 710-232-1804.

Ownership: Wholly-owned subsidiary of Abell Communications. Stephen D. Seymour, pres. Also owns WMAR-FM, Baltimore; WDOQ(FM), Daytona Beach, Fla.; WCRJ-AM-FM, Jacksonville, Fla.; WTJZ & WNVZ(FM), Newport News, Va.

Began Operation: Oct. 27, 1947.

Represented (sales) by Katz Television.

Represented (legal) by Hogan & Hartson.

Personnel:

ARNOLD J. KLEINER, vice president & general manager.

H. JOHN MARKS, vice president, sales.

CHARLES HORICH, vice president, programming.

JOSEPH M. BRUNO, director of engineering.

JOHN A. BUTTE, news director.

Highest 30 Sec. Rate: \$6000.

Total Households: © MSI Consumer Market Data as of 1/1/83 TV Homes: TV% and Circulation © 1983 Arbitron County coverage based on Arbitron study.

Net Weekly Circulation	State County	Total Households	TV Households	%
<b>50% &amp; Over</b>	<b>DELAWARE</b>			
	Sussex	38,000	37,400	98
	<b>MARYLAND</b>			
	Anne Arundel	131,200	130,400	99
	Baltimore	525,700	522,700	99
	Caroline	8,700	8,600	99
	Carroll	33,600	33,400	99
	Cecil	20,600	20,500	100
	Dorchester	11,500	11,300	98
	Frederick	40,300	40,000	99
	Harford	50,100	49,800	99
	Howard	46,200	45,900	99
	Kent	6,400	6,300	98
	Queen Annes	9,500	9,400	99
	Somerset	6,900	6,700	98
Talbot	10,400	10,300	99	
Wicomico	24,300	24,000	99	
Worcester	12,600	12,300	98	
<b>Between 25-49%</b>	<b>DELAWARE</b>			
	Kent	35,200	34,900	99
	<b>MARYLAND</b>			
	Calvert	11,900	11,700	98
	St Marys	20,500	20,300	99
	Washington	41,700	41,300	99
	<b>PENNSYLVANIA</b>			
	Adams	24,300	23,600	97
	Franklin	41,900	40,300	96
	York	118,100	115,500	98
	<b>VIRGINIA</b>			
	Rappahannock	2,400	2,300	98
	Warren	8,500	8,300	98
	Westmoreland	5,500	5,400	97



WMAR-TV BPCT-3249 Granted 11/1/63

© American Map Corp., 14244

Net Weekly Circulation	State County	Total Households	TV Households	%
<b>Between 25-49%</b>	<b>WEST VIRGINIA</b>			
	Jefferson	11,000	10,900	99
	Morgan	4,100	4,000	98
<b>Between 5-24%</b>	<b>DISTRICT OF COLUMBIA</b>			
	Dist Of Columbia	247,700	244,500	99
<b>DELAWARE</b>	New Castle	145,000	144,200	99
	<b>MARYLAND</b>			
Charles	23,800	23,500	99	
Montgomery	219,400	218,300	100	
Prince Georges	231,300	230,300	100	
<b>PENNSYLVANIA</b>	Cumberland	66,200	64,700	98
	Dauphin	91,200	89,000	98
	Fulton	4,800	4,600	95
	Lancaster	130,400	125,100	96
	Perry	13,300	12,900	97
	<b>VIRGINIA</b>			
Arlington	121,000	120,200	99	
Clarke	3,800	3,800	100	
Fairfax	236,700	235,700	100	
Fauquier	12,800	12,600	98	
Frederick	20,400	20,200	99	
King George	3,800	3,700	97	
Loudoun	20,800	20,500	99	
Northumberland	4,100	4,000	98	
Page	7,400	7,300	99	
Prince William	55,200	54,700	99	
Shenandoah	10,800	10,700	99	
Spotsylvania	18,700	18,400	99	
Stafford	13,500	13,300	99	
<b>WEST VIRGINIA</b>	Berkeley	17,800	17,600	99
	Hampshire	5,600	5,500	97
<b>Station Totals</b>		<b>3,026,600</b>	<b>2,992,800</b>	<b>98</b>
<b>Net Weekly Circulation (1983)</b>			<b>1,106,700</b>	
<b>Average Daily Circulation (1983)</b>			<b>567,200</b>	

# Maryland—Baltimore

## WNUV-TV

Ch. 54

Technical Facilities: Channel No. 54 (710-716 MHz). Authorized power: 4645-kw max. visual, 464.5-kw max. aural. Antenna: 1146-ft. above av. terrain, 1000-ft. above ground, 1505-ft. above sea level.

Latitude 39° 17' 15"  
Longitude 76° 45' 38"

Transmitter: 0.37-mi. W of Rolling Rd., 0.16-mi. N of U.S. 40, Catonsville.

Satellite Earth Stations: Microband; 5-meter & 7-meter.

Network Service: None, independent.

Licensee: New-Vision Inc., 6317 Park Heights Ave., Baltimore, Md. 21215.

Studio: 3001 Druid Park Dr., Baltimore 21215.

Telephone: 301-462-5400.

Ownership: Samuel S. Kravetz, pres., 27%; Isaac S. Blonder, v.p., 12.5%; Frances C. Gaguine, secy., 12.5%; Bernard Salditch, treas., 12.5%; Ben H. Tongue, 12.5%; Dorothy H. Kravetz, 9.2%; Diane F., Katherine & Richard Kravetz, 4.6% each.

Began Operation: July 1, 1982.

Represented (legal) by Fly, Shuebruk, Gaguine, Boros, Schulkind & Braun.

Represented (engineering) by Moffet, Larson & Johnson.

Personnel:

SAMUEL KRAVETZ, general manager.  
BOB HOUSEN, general sales manager.  
MARK SALDITCH, program director.  
PAUL GARNET, chief engineer

Highest 30 Sec. Rate: \$300.

Total Households: © MSI Consumer Market Data as of 1/1/83 TV Homes: TV% and Circulation © 1983 Arbitron County coverage based on Arbitron study.

Net Weekly Circulation	State County	Total Households	TV Households	%
<b>MARYLAND</b>				
Between 5-24%	Kent	6,400	6,300	98
	Talbot	10,400	10,300	99
<b>Station Totals</b>		<b>16,800</b>	<b>16,600</b>	<b>98</b>
Net Weekly Circulation (1983)			30,900	
Average Daily Circulation (1983)			9,900	



# TARGET/AID

The Ratings and Lifestyle Connection.

## ARBITRON® RATINGS



# Maryland—Hagerstown

## WHAG-TV

Ch. 25

Technical Facilities: Channel No. 25 (536-542 MHz). Authorized power: 676-kw max. & 436-kw horizontal visual, 67.6-kw max. & 43.6-kw horizontal aural. Antenna: 1229-ft. above av. terrain, 454-ft. above ground, 1894-ft. above sea level.

Latitude 39° 39' 35"  
Longitude 77° 57' 57"

Transmitter: 1.8-mi. W of Clear Spring, Fairview Mtn.

News Services: AP, NBC.

Network Service: NBC.

Licensee: Great Trails Bcstg. Corp., 4 S. Main St. Dayton, O.

Studio: 13 E. Washington St., Hagerstown, Md. 21740.

Telephone: 301-797-4400.

Ownership: Alexander J. Williams, pres.-treas.; Clark W. Davis, v.p.; Elizabeth Sawyer, secy.; John P. Williams Jr., asst. secy.; Charles Sawyer Estate, 42.6%; Edward Sawyer, John Sawyer & Anne S. Greene, 7.1% each; John Sawyer, Trustee, 25.6%; Charles Sawyer III, 3.9%; John P. Williams Jr., Trustee, 3.3%; Thomas C. Sawyer Estate, 2.6%; Caroline Sawyer, 0.7%. Great Trails owns WFFT-TV, Fort Wayne, Ind.; WCII & WKJJ-FM, Louisville, Ky.; WCOL & WXGT(FM), Columbus; WING(AM), Dayton; WJAI(FM), Eaton; WIZE(AM), Springfield, Ohio; WMKE & WBCS(FM), Milwaukee, Wis.

Began Operation: Jan. 3, 1970. Sale to present owners by Richard Henson, et al., approved by FCC July 30, 1981 (Television Digest, Vol. 21:6). Transfer of control by Adler Communications Corp. granted by FCC Sept. 18, 1972.

Represented (sales) by Avery-Knodel Inc.

Represented (legal) by Haley, Bader & Potts.

Personnel:

GEORGE J. WYMER, station manager.  
JERRY STAGGS, sales manager.  
KENNETH JOHNSON, chief engineer.

Highest 30 Sec. Rate: \$250.

NETWORK BASE HOURLY RATE: \$150.

Total Households: © MSI Consumer Market Data as of 1/1/83 TV Homes: TV% and Circulation © 1983 Arbitron County coverage based on Arbitron study.

Net Weekly Circulation	State County	Total Households	TV Households	%
50% & Over	<b>MARYLAND</b>			
	Allegany	29,700	29,400	99
	Washington	41,700	41,300	99
	<b>PENNSYLVANIA</b>			
	Franklin	41,900	40,300	96
	<b>WEST VIRGINIA</b>			
	Berkeley	17,800	17,600	99
	Mineral	9,900	9,700	98
	Morgan	4,100	4,000	98



Net Weekly Circulation	State County	Total Households	TV Households	%
Between 25-49%	<b>PENNSYLVANIA</b>			
	Bedford	16,800	16,200	96
	Fulton	4,800	4,600	95
	<b>WEST VIRGINIA</b>			
	Jefferson	11,000	10,900	99
Between 5-24%	<b>MARYLAND</b>			
	Frederick	40,300	40,000	99
	Garrett	9,500	9,300	98
	<b>PENNSYLVANIA</b>			
	Huntingdon	14,900	14,400	97
	<b>VIRGINIA</b>			
	Clarke	3,800	3,800	100
	Frederick	20,400	20,200	99
	Page	7,400	7,300	99
	Shenandoah	10,800	10,700	99
	<b>WEST VIRGINIA</b>			
	Hampshire	5,600	5,500	97
Hardy	3,600	3,500	96	
Station Totals		302,500	297,000	98
Net Weekly Circulation (1983)			122,600	
Average Daily Circulation (1983)			66,600	



# Maryland—Salisbury

## WBOC-TV

Ch. 16

Technical Facilities: Channel No. 16 (482-488 MHz). Authorized power: 4070-kw max. & 933-kw horizontal visual, 407-kw max. & 93.3-kw horizontal aural. Antenna: 980-ft. above av. terrain, 1003-ft. above ground, 1049-ft. above sea level.

Latitude 38° 30' 16"  
Longitude 75° 38' 35"

Transmitter: 1.2-mi. S of intersection of Rtes. 24 & 347, approx. 5-mi. SE of Sharptown.

News Service: AP.

Network Service: CBS, NBC.

Licensee: Mid-Atlantic Communications Inc., Radio-TV Park, Salisbury, Md. 21801.

Studio: Radio-TV Park, Salisbury, Md. 21801.

Telephone: 301-749-1111. TWX: 301-344-4947.

Ownership: Thomas H. Draper, pres., 55%; Robert A. Fischer Jr., secy., 4%; David G. Burton, 10%; Glenn C. Kenton, 5%; Robert A. Fischer Sr. & Richard S. Fischer, 3% each; Six Plus Inc., 20%. Six Plus ownership: Walter E. Timm, trustee, chmn., 74.5%; Glenn C. Kenton, pres.; George A. Weymouth, v.p., 13.2%; Clarence A. Weymouth, secy.; G. Howard Edler Jr., treas.; Eugene E. Weymouth, 3.3%; Deo & Andrew Hobbs Jr., 2.7% each.

Began Operation: July 15, 1954. Sale to present owners by The A. S. Abell Co. approved by FCC Sept. 5, 1980.

Represented (sales) by Katz Television.

Represented (legal) by Arent, Fox, Kintner, Plotkin & Kahn.

Represented (engineering) by A. D. Ring & Associates.

### Personnel:

THOMAS H. DRAPER, president & general manager.  
JACK W. WARD, vice president & operations manager.  
WILLIAM K. KENTON, general sales manager.  
ROBERT GETZ, local sales manager.  
LARRY YOUNG, program & news director.  
TIMOTHY MORGAN, promotional & creative services manager.  
VINCENT E. DONOVAN, chief engineer

Highest 30 Sec. Rate (Aug. 1, 1983): \$350.

NETWORK BASE HOURLY RATE: \$850

Total Households: © MSI Consumer Market Data as of 1/1/83 TV Homes: TV% and Circulation © 1983 Arbitron County coverage based on Arbitron study.

Net Weekly Circulation	State County	Total Households	TV Households	%
50% & Over	DELAWARE Sussex	38,000	37,400	98



Net Weekly Circulation	State County	Total Households	TV Households	%
50% & Over	<b>MARYLAND</b>			
	Dorchester	11,500	11,300	98
	Somerset	6,900	6,700	98
	Wicomico	24,300	24,000	99
	Worcester	12,600	12,300	98
Between 25-49%	<b>DELAWARE</b>			
	Kent	35,200	34,900	99
	<b>MARYLAND</b>			
	Caroline	8,700	8,600	99
	<b>VIRGINIA</b>			
	Accomack	11,900	11,600	97
Between 5-24%	<b>VIRGINIA</b>			
	Northampton	5,700	5,600	98
<b>Station Totals</b>		<b>154,800</b>	<b>152,400</b>	<b>98</b>
<b>Net Weekly Circulation (1983)</b>				<b>97,400</b>
<b>Average Daily Circulation (1983)</b>				<b>66,400</b>

# Maryland—Salisbury

## WMDT

Ch. 47

Technical Facilities: Channel No. 47 (668-674 MHz). Authorized power: 3470-kw max. & 676-kw horizontal visual, 347-kw max. & 67.6-kw horizontal aural. Antenna: 1000-ft. above av. terrain, 1027-ft. above ground, 1049-ft. above sea level.

Latitude 38° 30' 06"  
Longitude 75° 44' 09"

Transmitter: Snethen Church Rd., near Sharptown, Md.

News Service: AP.

Network Service: ABC, NBC.

Licensee: Delmarva Broadcast Service Limited Partnership, Box 321, Salisbury, Md. 21801.

Studio: 202 Downtown Plaza, Salisbury, Md. 21801.

Telephone: 301-742-4747

Ownership: Joseph L. Brechner, 12.5% & Mid Florida Television Corp., 40%, general partners; 25 limited partners.

Began Operation: April 11, 1980. Sale to present owners approved by FCC May 5, 1982.

Represented (sales) by Adam Young Inc.

Represented (legal) by Cohn & Marks.

Represented (engineering) by Kessler & Gehman Associates.

### Personnel:

FRANK PILGRIM, general manager.  
CHARLES HOLZNER, director of engineering.  
MIKE TRAVIS, general sales manager.  
JACK MARSH, news director.  
CHRIS HITCH, traffic manager.  
STEPHEN CRITSER, office manager.

Highest 30 Sec. Rate (July 1, 1983): \$200.

NETWORK BASE HOURLY RATE: \$125.

Total Households: © MSI Consumer Market Data as of 1/1/83 TV Homes: TV% and Circulation © 1983 Arbitron County coverage based on Arbitron study.

Net Weekly Circulation	State County	Total Households	TV Households	%
50% & Over	<b>DELAWARE</b>			
	Sussex	38,000	37,400	98
	<b>MARYLAND</b>			
	Somerset	6,900	6,700	98
	Wicomico	24,300	24,000	99
	Worcester	12,600	12,300	98



Net Weekly Circulation	State County	Total Households	TV Households	%
Between 25-49%	<b>DELAWARE</b>			
	Kent	35,200	34,900	99
	<b>MARYLAND</b>			
	Caroline	8,700	8,600	99
	Dorchester	11,500	11,300	98
	<b>VIRGINIA</b>			
	Accomack	11,900	11,600	97
Between 5-24%	<b>MARYLAND</b>			
	Talbot	10,400	10,300	99
Station Totals		159,500	157,100	98
Net Weekly Circulation (1983)			78,100	
Average Daily Circulation (1983)			38,600	

# Massachusetts



Market	Arbitron ADI TV Households	Rank	Arbitron Prime Time TV Households	Rank	Market Area Commercial TV Stations
Boston, Mass.	1,930,800	6	1,264,000	5	WBZ-TV (4), WCVB-TV (5), WLVI-TV (56), WMUR-TV (9), WNEV-TV (7), WQTV (68), WSBK-TV (38), WSMW-TV (27), WXNE-TV (25)
Providence, R.I.-New Bedford, Mass.	557,500	41	324,000	39	WJAR-TV (10), WLNE (6), WPRI-TV (12), WSTG (64)
Albany-Schenectady-Troy, N.Y.	467,000	52	284,000	48	WCDC (19), WNYT (13), WRGB (6), WTEN (10), WXXA-TV (23)
Springfield, Mass.	230,700	96	113,000	105	WGGB-TV (40), WWLP (22)

**State Cross Reference List**  
 Communities That Receive Programs of  
 Stations That Are Located Elsewhere

**WLNE, New Bedford**  
 (See Providence, R.I.)

### Massachusetts Station Status as of October 1, 1983

	VHF	UHF	TOTAL
Commercial Television Stations	3	8	11
Educational Television Stations	1	2	3
			<hr/> 14

# Massachusetts—Adams

## WCDC

Ch. 19

(Satellite of WTEN, Albany, N.Y.)

Technical Facilities: Channel No. 19 (500-506 MHz). Authorized power: 448.7-kw max. visual, 44.87-kw max. aural. Antenna: 2090-ft. above av. terrain, 248-ft. above ground, 3688-ft. above sea level.

Latitude 42° 38' 14"  
Longitude 73° 10' 07"

Transmitter: Atop Mt. Greylock, Adams, Mass.

News Services: AP, UPI, National Weather Service.

Network Service: ABC.

Licensee: Knight-Ridder Broadcasting Inc.

Studio: See WTEN, Albany, N.Y.

Telephone: Albany, 518-436-4822. TWX 710-441-8203.

Ownership: See WTEN, Albany, N.Y.

Began Operation: Feb. 5, 1954. Left air Feb. 25, 1956 when tower and antenna were destroyed by high winds. Sold to Capital Cities Bcstg. by Leon Podolsky and associates and station resumed operation Feb. 22, 1957 (Television Digest, Vol. 12:49; 13:6, 8). Sale to present owner by Capital Cities Bcstg. approved by FCC Feb. 1971.

Represented (sales) by MMT Sales Inc.

Represented (legal) by Wilmer, Cutler & Pickering.

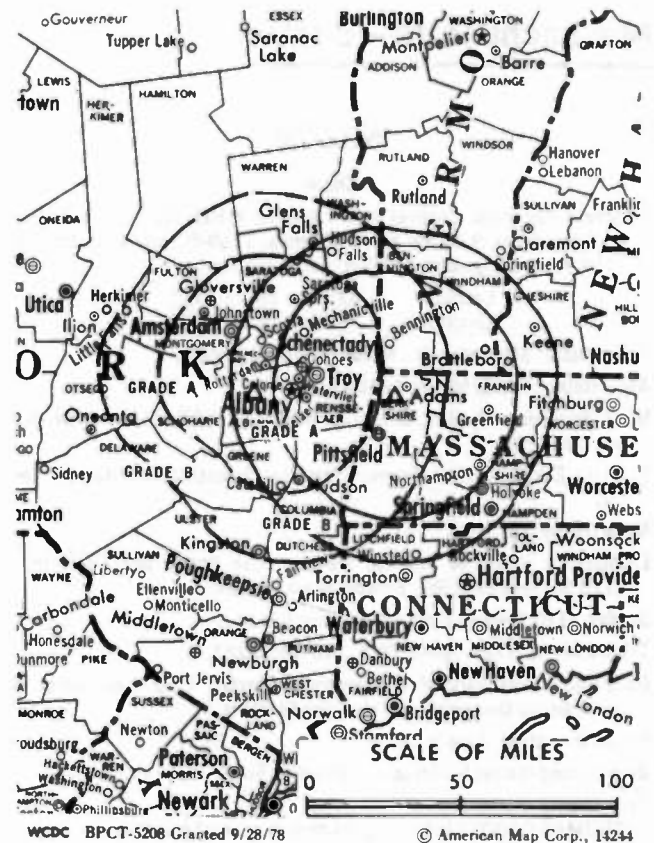
Represented (engineering) by Edward F. Lorentz & Associates.

Personnel: Same as WTEN Albany, N.Y.

Rates: Sold in combination with WTEN, Albany, N.Y.

NETWORK BASE HOURLY RATE: Bonus to WTEN Albany, N.Y.

Arbitron Data: Included with parent WTEN, Albany, N.Y.



For CPs & Applications,  
consult Index

## NEED THE LATEST?

### TRY TELEVISION DIGEST'S ACTION UPDATES

The TV, Cable & Radio Action Updates provide subscribers with the latest in system & station starts, new licensees, applications, changes — ALL the latest information on industry changes as they occur.

For subscription information on our combination services, see the order cards bound in the Cable & Services Volume and the Stations Volume or call us collect: 202-872-9200.

TELEVISION DIGEST, INC. 1836 Jefferson Place, N.W., Washington, D.C. 20036

# Massachusetts—Boston

## WBZ-TV

Ch. 4

Technical Facilities: Channel No. 4 (66-72 MHz). Authorized power: 60.3-kw visual, 9.75-kw aural. Antenna: 1160-ft. above av. terrain, 1199-ft. above ground, 1349-ft. above sea level.

Latitude 42° 18' 37"  
Longitude 71° 14' 14"

Transmitter: 350 Cedar St., Needham Heights, Mass.

AM Affiliate: WBZ, 50-kw, 1030 kHz.

News Services: AP, UPI, Group W Newsfeed, NBC, Weather Service International.

Satellite Earth Station: Transmit/receive; Scientific-Atlanta; 10-meter.

Network Service: NBC.

Licensee: A Group W Station, Westinghouse Bcstg. and Cable Inc., 1170 Soldiers Field Rd., Boston, Mass. 02134.

Studio: 1170 Soldiers Field Rd., Boston 02134.

Telephone: 617-787-7000. TWX: 710-330-0283.

Ownership: Subsidiary of Westinghouse Electric Corp. See Group W under Group Ownership of Television Stations.

Began Operation: June 9, 1948.

Represented (sales) by Group W Television Sales.

### Personnel:

- THOMAS GOODGAME, vice president & general manager.
- GEORGE MILES, station manager.
- JONATHAN KLEIN, general sales manager.
- PAM MASTERS, sales manager.
- LEONARD GOLDMAN, sales manager.
- RICHARD KURLANDER, program manager.
- BOB GLOVER, production manager.
- BARRY SCHULMAN, executive producer.
- ANN KARELITZ, marketing manager.
- TERRI PARK, public relations director.
- STAN HOPKINS, news director.
- BOB HOUGHTON, controller.
- JANET DAVIS, human resources director.
- GEORGE ST. ANDRE, engineering manager.
- JOSEPH BLAKE, assistant engineering manager.

Highest 30 Sec. Rate: \$8500.

NETWORK BASE HOURLY RATE: \$3700.

Total Households: © MSI Consumer Market Data as of 1/1/83 TV Homes: TV% and Circulation © 1983 Arbitron County coverage based on Arbitron study.

Net Weekly Circulation	State County	Total Households	TV Households	%
<b>50% &amp; Over</b>	<b>CONNECTICUT</b>			
	Windham	33,600	32,900	98
	<b>MASSACHUSETTS</b>			
	Barnstable	65,800	64,500	98
	Bristol	173,300	171,100	99
	Essex	234,600	231,700	99
	Franklin	25,500	24,600	97
	Middlesex	487,400	481,200	99
	Nantucket	2,300	2,200	96
	Norfolk	215,000	212,800	99
	Plymouth	141,900	140,000	99
	Suffolk	250,500	244,100	97
	Worcester	233,300	229,800	98
	<b>NEW HAMPSHIRE</b>			
	Belknap	17,000	16,800	99
	Cheshire	23,200	22,500	97
	Hillsborough	102,700	101,300	99
Merrimack	37,200	36,300	98	
Rockingham	72,500	71,400	99	



Net Weekly Circulation	State County	Total Households	TV Households	%	
<b>50% &amp; Over</b>	Strafford	31,400	30,800	98	
	Sullivan	14,200	13,700	96	
	<b>VERMONT</b>				
	Windham	14,800	14,100	95	
<b>Between 25-49%</b>	<b>CONNECTICUT</b>				
	New London	84,600	82,600	98	
	<b>MASSACHUSETTS</b>				
	Berkshire	53,500	52,500	98	
	Dukes	4,200	4,000	95	
	<b>MAINE</b>				
	York	53,600	52,800	99	
	<b>NEW HAMPSHIRE</b>				
	Carroll	12,300	12,000	98	
	Grafton	24,900	24,000	97	
<b>RHODE ISLAND</b>					
Bristol	16,000	15,900	99		
Kent	56,900	56,300	99		
Newport	29,200	28,800	99		
Providence	214,600	211,700	99		
Washington	33,300	32,700	98		
<b>VERMONT</b>					
Caledonia	9,700	9,500	98		
Windsor	20,300	19,700	97		
<b>Between 5-24%</b>	<b>CONNECTICUT</b>				
	Tolland	38,000	37,200	98	
	<b>MASSACHUSETTS</b>				
	Hampden	161,200	158,500	98	
	Hampshire	46,900	45,800	98	
	<b>VERMONT</b>				
	Orange	8,500	8,200	97	
	<b>Station Totals</b>		<b>3,043,900</b>	<b>2,994,000</b>	<b>98</b>
	<b>Net Weekly Circulation (1983)</b>			<b>2,033,900</b>	
	<b>Average Daily Circulation (1983)</b>			<b>1,196,100</b>	



# Massachusetts—Boston

## WCVB-TV

Ch. 5

Technical Facilities: Channel No. 5 (76-82 MHz). Authorized power: 100-kw visual, 10-kw aural. Antenna: 980-ft. above av. terrain, 1199-ft. above ground, 1200-ft. above sea level.

Latitude 42° 18' 37"  
Longitude 71° 14' 14"

Transmitter: 352 Cedar St., Needham, Mass.

News Services: AP, UPI, ABC, CNN.

Satellite Earth Stations: In operation.

Network Service: ABC.

Licensee: Metromedia Inc., 5 TV Place, Needham Branch, Boston, Mass. 02192.

Studio: 5 TV Place. Telephone: 617-449-0400.

Ownership: Metromedia Inc. See Group Ownership of TV Stations.

Began Operation: March 19, 1972. Sale to present owner by Boston Broadcasters approved by FCC April 1, 1982 (Television Digest, Vol. 21:30, 31; 22:1, 14).

Represented (sales) by Katz Television.

### Personnel:

ROBERT M. BENNETT, president, Metromedia Television.  
S. JAMES COPPERSMITH, vice president & general manager.  
GERALD J. MCGAVICK, vice president & director of sales.  
DEBORAH J. SINAY, vice president & general sales manager.  
JOSH MCGRAW, vice president & local sales manager.  
WILLIAM LEE MOCKBEE, vice president & director of research.  
PAUL LA CAMERA, vice president for public affairs.  
PHILIP S. BALBONI, vice president & director of news.  
THOMAS J. BRINGOLA, vice president & business manager.  
J. CLIFFORD CURLEY, vice president & program manager.  
ROSS KAUFFMAN, vice president & dlr. of engineering.  
JILL KATZ, creative services director.  
RICHARD LEE DICKINSON, design director.  
BRUCE SUTTON, director of commercial operations.  
BURT PERETSKY, public relations manager.  
DAVID FOLSOM, chief engineer.

Rates: On request.

Total Households: © MSI Consumer Market Data as of 1/1/83 TV Homes: TV% and Circulation © 1983 Arbitron County coverage based on Arbitron study.

Net Weekly Circulation	State County	Total Households	TV Households	%
<b>50% &amp; Over</b>	<b>CONNECTICUT</b>			
	Windham	33,600	32,900	98
	<b>MASSACHUSETTS</b>			
	Barnstable	65,800	64,500	98
	Essex	234,600	231,700	99
	Middlesex	487,400	481,200	99
	Nantucket	2,300	2,200	96
	Norfolk	215,000	212,800	99
	Plymouth	141,900	140,000	99
	Suffolk	250,500	244,100	97
	Worcester	233,300	229,800	98
	<b>NEW HAMPSHIRE</b>			
	Belknap	17,000	16,800	99
	Cheshire	23,200	22,500	97
	Hillsborough	102,700	101,300	99
	Merrimack	37,200	36,300	98
	Rockingham	72,500	71,400	99
Strafford	31,400	30,800	98	
<b>Between 25-49%</b>	<b>CONNECTICUT</b>			
	New London	84,600	82,600	98



Net Weekly Circulation	State County	Total Households	TV Households	%
<b>Between 25-49%</b>	<b>MASSACHUSETTS</b>			
	Berkshire	53,500	52,500	98
	Bristol	173,300	171,100	99
	Dukes	4,200	4,000	95
	Franklin	25,500	24,600	97
<b>MAINE</b>	York	53,600	52,800	99
	<b>NEW HAMPSHIRE</b>			
	Sullivan	14,200	13,700	96
	<b>RHODE ISLAND</b>			
	Providence	214,600	211,700	99
	<b>VERMONT</b>			
	Windham	14,800	14,100	95
<b>Between 5-24%</b>	<b>CONNECTICUT</b>			
	Tolland	38,000	37,200	98
	<b>MASSACHUSETTS</b>			
	Hampden	161,200	158,500	98
	Hampshire	46,900	45,800	98
	<b>NEW HAMPSHIRE</b>			
	Carroll	12,300	12,000	98
	Grafton	24,900	24,000	97
	<b>RHODE ISLAND</b>			
	Bristol	16,000	15,900	99
	Kent	56,900	56,300	99
	Newport	29,200	28,800	99
	Washington	33,300	32,700	98
	<b>VERMONT</b>			
	Windsor	20,300	19,700	97
<b>Station Totals</b>		<b>3,025,700</b>	<b>2,976,300</b>	<b>98</b>
<b>Net Weekly Circulation (1983)</b>			<b>1,964,500</b>	
<b>Average Daily Circulation (1983)</b>			<b>1,196,500</b>	



# Massachusetts—Cambridge-Boston

## WLVI-TV

Ch. 56

Technical Facilities: Channel No. 56 (722-728 MHz). Authorized power: 2240-kw max. & 1660-kw horizontal visual, 226-kw max. & 166-kw horizontal aural. Antenna: 1186-ft. above av. terrain, 1201-ft. above ground, 1349-ft. above sea level.

Latitude 42° 18' 12"  
Longitude 71° 13' 08"

Transmitter: 140 Cabot St., Needham, Mass.

News Service: CNN.

Satellite Earth Station: Scientific-Atlanta; 7-meter.

Network Service: None, independent.

Licensee: Gannett Massachusetts Bcstg. Inc., Box 56, Boston, Mass.

Studio: Box 56, 75 Wm. T. Morrissey Blvd. Boston, Mass. 02101.

Telephone: 617-288-3200.

Ownership: Gannett Co. Inc., 100%. For other interests, see Group Ownership of TV Stations.

Began Operation: Aug. 31, 1953; left air March 30, 1956. Sale to Harvey Radio Labs by Middlesex Bcstg. approved by FCC Sept. 1, 1959. Harvey operated station experimentally from May 17 to Nov. 17, 1962. Sale to Kaiser Bcstg. approved Oct. 20, 1966 (Television Digest, Vol. 6:26, 43) and station resumed operation Dec. 21, 1966. Sale to Field by Kaiser approved June 22, 1977 (Vol. 16:51; 17:26). Sale to present owner by Field Communications approved by FCC May 12, 1983 (Vol. 22:47).

Represented (sales) by Blair Television.

Represented (legal) by Nixon, Hargraves, Devans & Doyle.

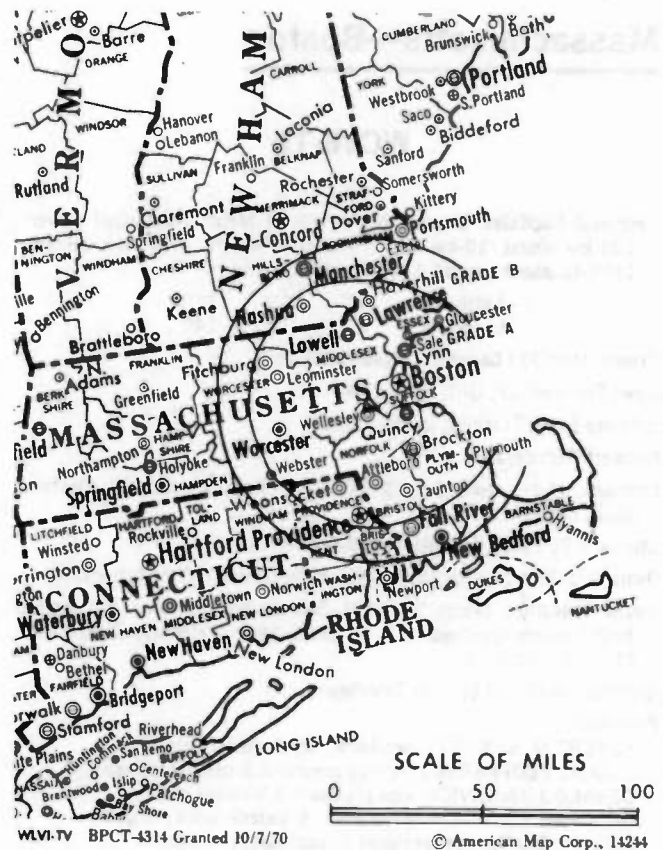
### Personnel:

GERALD R. WALSH, vice president & general manager.  
VICKY GREGORIAN, program manager,  
KEVIN J. DUNN, general sales manager.  
THOM NEESON, national sales manager.  
DEREK DALTON, local sales manager.  
GUNNAR RIEGER, engineering manager.  
LIZ WRUBLIN, promotion manager.  
NATALIE McIVER, director of news & public affairs.  
ANDREW M. SEYFFERT, business manager.

Highest 30 Sec. Rate (May 3, 1982): \$8000.

Total Households: © MSI Consumer Market Data as of 1/1/83 TV Homes: TV% and Circulation © 1983 Arbitron County coverage based on Arbitron study.

Net Weekly Circulation	State County	Total Households	TV Households	%	
<b>50% &amp; Over</b>	<b>MASSACHUSETTS</b>				
	Middlesex	487,400	481,200	99	
	Nantucket	2,300	2,200	96	
	Norfolk	215,000	212,800	99	
	Plymouth	141,900	140,000	99	
	Suffolk	250,500	244,100	97	
	<b>NEW HAMPSHIRE</b>				
	Hillsborough	102,700	101,300	99	
	<b>Between 25-49%</b>	<b>CONNECTICUT</b>			
		New London	84,600	82,600	98
<b>MASSACHUSETTS</b>					
Barnstable		65,800	64,500	98	
Bristol		173,300	171,100	99	
Essex		234,600	231,700	99	
Worcester		233,300	229,800	98	
<b>MAINE</b>					
Androscoggin		36,800	36,200	98	
Cumberland		82,900	81,500	98	
Kennebec		41,200	40,300	98	
Sagadahoc		10,800	10,500	97	
York		53,600	52,800	99	
<b>NEW HAMPSHIRE</b>					
Belknap	17,000	16,800	99		
Coos	13,400	13,200	99		



WLVI-TV BPCT-4314 Granted 10/7/70

© American Map Corp., 14244

Net Weekly Circulation	State County	Total Households	TV Households	%
<b>Between 25-49%</b>	Merrimack	37,200	36,300	98
	Rockingham	72,500	71,400	99
	Strafford	31,400	30,800	98
	Sullivan	14,200	13,700	96
	<b>RHODE ISLAND</b>			
	Bristol	16,000	15,900	99
	Kent	56,900	56,300	99
	Newport	29,200	28,800	99
	Providence	214,600	211,700	99
	<b>Between 5-24%</b>	<b>CONNECTICUT</b>		
Middlesex		48,600	47,700	98
New Haven		280,100	275,900	99
Windham		33,600	32,900	98
<b>MASSACHUSETTS</b>				
Dukes		4,200	4,000	95
Franklin		25,500	24,600	97
Hampden		161,200	158,500	98
Hampshire		46,900	45,800	98
<b>MAINE</b>				
Franklin		10,200	9,800	96
Hancock		16,400	16,100	98
Oxford		18,400	18,100	98
Penobscot	48,200	47,200	98	
Somerset	16,100	15,700	98	
Waldo	10,600	10,300	97	
<b>NEW HAMPSHIRE</b>				
Carroll	12,300	12,000	98	
Cheshire	23,200	22,500	97	
Grafton	24,900	24,000	97	
<b>NEW YORK</b>				
Albany	109,600	107,400	98	
Rensselaer	54,000	52,800	98	
Schenectady	56,300	55,400	98	
<b>RHODE ISLAND</b>				
Washington	33,300	32,700	98	
<b>VERMONT</b>				
Windsor	20,300	19,700	97	
<b>Station Totals</b>		<b>3,773,000</b>	<b>3,710,600</b>	<b>98</b>
<b>Net Weekly Circulation (1983)</b>				<b>1,297,800</b>
<b>Average Daily Circulation (1983)</b>				<b>504,400</b>

# Massachusetts—Boston

**WNEV-TV**

Ch. 7

# SEVEN

## WNEV-TV BOSTON

TELEREP INC.

Technical Facilities: Channel No. 7 (174-180 MHz). Authorized power: 316-kw visual, 63.2-kw aural. Antenna: 1000-ft. above av. terrain, 1069-ft. above ground, 1184-ft. above sea level.

Latitude 42° 18' 40"  
Longitude 71° 13' 00"

Transmitter: Tower Road, Newton, Mass.

News Services: AP, UPI.

Map Note: Contours calculated by revised Sec. 73.699 of FCC Rules not available.

Network Service: CBS.

Licensee: New England Television Inc., Govt. Center, Boston, Mass. 02114.

Studio: 7 Bulfinch Place, Govt. Center, Boston 02114.

Telephone: 617-725-0777. TWX: 710-321-0361.

Ownership: David C. Mugar, chmn.; Community Bcstg. of Boston, 59.41%; The Dudley Station Corp., 39.6%. CBB ownership: David G. Mugar, pres., 59.44%; John P. Chase, 5.95%; Robert C. Linnell, 5.8%; 27 others, none with more than 3%. Dudley ownership: Edward Fredkin, 13.22%; Henry M. Morgan, 9.26%; Bertram L. Lee, 8.62%; 45 others, none with more than 8%.

Began Operation: June 21, 1948 owned by RKO General Inc. Following loss of station license, combination of two competing applicants began operation May 22, 1982 (Television Digest, Vol. 18:17, 36; 21:49; 22:1, 4, 19).

Represented (sales) by TeleRep Inc.

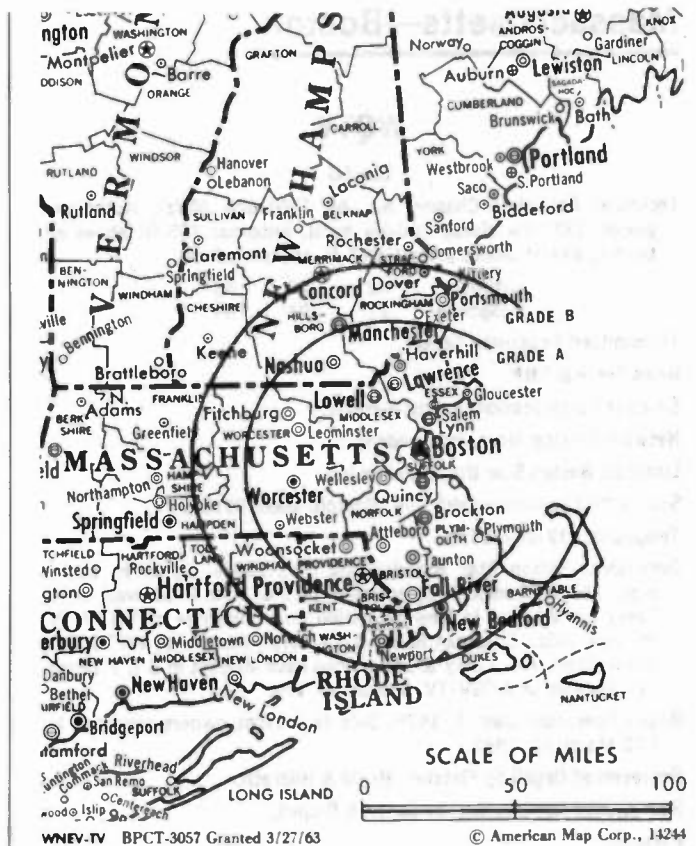
Represented (legal) by Fitch, Miller & Tourse.

### Personnel:

WINTHROP BAKER, president.  
SEYMOUR YANOFF, exec. vice president & general manager.  
FRED PETROSINO, vice president, sales.  
JEFF SCHIFFMAN, vice president, programming.  
RICHARD WEISBERG, v.p., marketing & creative services.  
JEFF ROSSER, vice president, news.  
KARL RENWANZ, vice president, engineering.  
VICTOR LAI, v.p., finance & administration.  
DENNIS WRIGHT, executive assistant to general manager.  
JOE PICKERING, director of employee relations.

Total Households: © MSI Consumer Market Data as of 1/1/83 TV Homes: TV% and Circulation © 1983 Arbitron County coverage based on Arbitron study.

Net Weekly Circulation	State County	Total Households	TV Households	%
<b>50% &amp; Over</b>	<b>MASSACHUSETTS</b>			
	Barnstable	65,800	64,500	98
	Bristol	173,300	171,100	99
	Dukes	4,200	4,000	95
	Essex	234,600	231,700	99
	Middlesex	487,400	481,200	99
	Norfolk	215,000	212,800	99
	Plymouth	141,900	140,000	99
	Suffolk	250,500	244,100	97
	Worcester	233,300	229,800	98
<b>NEW HAMPSHIRE</b>				
Cheshire	23,200	22,500	97	



Net Weekly Circulation	State County	Total Households	TV Households	%
<b>50% &amp; Over</b>	Hillsborough	102,700	101,300	99
	Merrimack	37,200	36,300	98
	Rockingham	72,500	71,400	99
	Strafford	31,400	30,800	98

<b>Between 25-49%</b>	<b>CONNECTICUT</b>			
	Windham	33,600	32,900	98
	<b>MASSACHUSETTS</b>			
	Franklin	25,500	24,600	97
	Nantucket	2,300	2,200	96
	<b>MAINE</b>			
	York	53,600	52,800	99
	<b>NEW HAMPSHIRE</b>			
	Belknap	17,000	16,800	99
	Sullivan	14,200	13,700	96
	<b>RHODE ISLAND</b>			
	Bristol	16,000	15,900	99
	Kent	56,900	56,300	99
	Newport	29,200	28,800	99
	Providence	214,600	211,700	99
	<b>VERMONT</b>			
	Windham	14,800	14,100	95

<b>Between 5-24%</b>	<b>CONNECTICUT</b>			
	New London	84,600	82,600	98
	Tolland	38,000	37,200	98
	<b>MASSACHUSETTS</b>			
	Hampshire	46,900	45,800	98
	<b>MAINE</b>			
	Franklin	10,200	9,800	96
	<b>NEW HAMPSHIRE</b>			
	Carroll	12,300	12,000	98
	<b>RHODE ISLAND</b>			
	Washington	33,300	32,700	98
	<b>VERMONT</b>			
	Windsor	20,300	19,700	97

Station Totals	2,796,300	2,751,100	98
Net Weekly Circulation (1983)		1,886,200	
Average Daily Circulation (1983)		942,400	

# Massachusetts—Boston

**WQTV**

Ch. 68

Technical Facilities: Channel No. 68 (800-806 MHz). Authorized power: 1337-kw visual, 200-kw aural. Antenna: 785-ft. above av. terrain, 887-ft. above ground, 897-ft. above sea level.

Latitude 42° 20' 50"  
Longitude 71° 04' 59"

Transmitter: Prudential Center.

News Service: FNN.

Satellite Earth Station: Harris; 5-meter.

Network Service: None, independent.

Licensee: Boston Star Broadcasting Inc.

Studio: 390 Commonwealth Ave., Boston, Mass. 02215.

Telephone: 617-267-1530.

Ownership: Boston Star Broadcasting Inc., 100%. Byron H. Lasky, pres., 38.5%; Donald A. Spiegelman, 12.5%; John P. Sullivan, 49%. Lasky has interest in New Television Corp., licensee of KNXV-TV, Phoenix, Ariz.; Chapman Radio & TV Corp., licensee of WTTO(TV), Birmingham, Ala. Lasky & Spiegelman have interest in B & F Bcstg. Inc., licensee of WCGV-TV, Milwaukee, Wis.

Began Operation: Jan. 3, 1979. Sale to present owners approved by FCC March 22, 1982.

Represented (legal) by Fletcher, Heald & Hildreth.

Represented (engineering) by Cohen & Dippell.

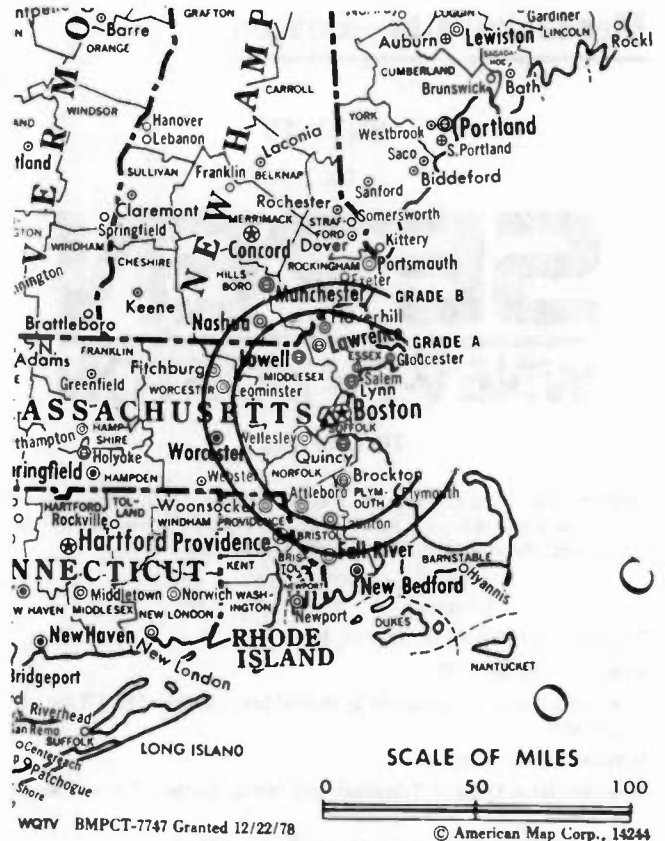
Personnel:

BYRON H. LASKY, chairman.  
EDWIN COOPERSTEIN, president & general manager.  
ROBERT H. KINKEAD, station manager.  
ROBERT S. KRAUS, general sales manager.  
WILLIAM A. CUNNINGHAM, business manager.  
ROBERT COLFORD, chief engineer.

Highest 30 Sec. Rate (Sept. 5, 1983): \$500.

Total Households: © MSI Consumer Market Data as of 1/1/83 TV Homes: TV% and Circulation © 1983 Arbitron County coverage based on Arbitron study.

Net Weekly Circulation	State County	Total Households	TV Households	%
<b>MASSACHUSETTS</b>				
Between 5-24%	Suffolk	250,500	244,100	97
<b>Station Totals</b>		<b>250,500</b>	<b>244,100</b>	<b>97</b>
<b>Net Weekly Circulation (1983)</b>			<b>61,500</b>	
<b>Average Daily Circulation (1983)</b>			<b>15,200</b>	



Media Brokerage Specialist  
CATV, TV and Radio

**THE  
TED HEPBURN  
COMPANY**

Ted Hepburn, President Todd Hepburn, VP, CATV Division  
Heidi Hepburn-Jepsen, VP, Small Markets  
P.O. Box 42401, Cincinnati, Ohio 45242 (513) 791-8730

# Massachusetts—Boston

**WSBK-TV**

Ch 38



**STORER TELEVISION SALES INC.  
A STORER STATION**

Technical Facilities: Channel No. 38 (614-620 MHz). Authorized power: 3160-kw max. & 1170-kw horizontal visual, 316-kw max. & 117-kw horizontal aural. Antenna: 1180-ft. above av. terrain, 1201-ft. above ground, 1349-ft. above sea level.

Latitude 42° 18' 12"  
Longitude 71° 13' 08"

Transmitter: 0.33-mi. E of Highland Ave. & Rte. 128, Needham.

News Service: UPI.

Satellite Earth Station: Scientific-Atlanta; 10-meter.

Network Service: None, independent.

Licensee: New Boston Television Inc., 83 Leo Birmingham Pkwy., Brighton, Mass. 02135.

Studio: 83 Leo Birmingham Pkwy., Brighton, Mass. 02135.

Ownership: Storer Bcstg., 100%. For other interests, see Group Ownership of TV Stations.

Began Operation: Oct. 12, 1964. Transfer of control to Storer Bcstg. by Catholic TV Center approved July 29, 1966 by FCC (Television Digest, Vol. 6:15, 31).

Represented (sales) by Storer Television Sales.

**Personnel:**

- DANIEL J. BERKERY, vice president & general manager.
- VIRGINIA C. JONES, controller.
- STUART TAUBER, general sales manager.
- PETER SCHRUTH, local sales manager.
- TOM WARNER, national sales manager.
- JOHN ANDERSON, director, sales development.
- DICK BEACH, operations manager.
- JOHN S. VIALL, chief engineer.

Highest 30 Sec. Rate (May 2, 1982): \$5000.

Total Households: © MSI Consumer Market Data as of 1/1/83 TV Homes: TV% and Circulation © 1983 Arbitron County coverage based on Arbitron study.

Net Weekly Circulation	State County	Total Households	TV Households	%
<b>50% &amp; Over</b>	<b>MASSACHUSETTS</b>			
	Barnstable	65,800	64,500	98
	Essex	234,600	231,700	99
	Middlesex	487,400	481,200	99
	Norfolk	215,000	212,800	99
	Plymouth	141,900	140,000	99
Suffolk	250,500	244,100	97	
<b>Between 25-49%</b>	<b>NEW HAMPSHIRE</b>			
	Hillsborough	102,700	101,300	99
	<b>CONNECTICUT</b>			
	New London	84,600	82,600	98
	<b>MASSACHUSETTS</b>			
	Berkshire	53,500	52,500	98
	Bristol	173,300	171,100	99
	Franklin	25,500	24,600	97
	Hampden	161,200	158,500	98
	Hampshire	46,900	45,800	98
	Nantucket	2,300	2,200	96
	Worcester	233,300	229,800	98
<b>MAINE</b>				
Androscoggin	36,800	36,200	98	
Kennebec	41,200	40,300	98	
York	53,600	52,800	99	
<b>NEW HAMPSHIRE</b>				
Coos	13,400	13,200	99	
Grafton	24,900	24,000	97	
Merrimack	37,200	36,300	98	
Rockingham	72,500	71,400	99	



Net Weekly Circulation	State County	Total Households	TV Households	%
<b>Between 25-49%</b>	<b>MASSACHUSETTS</b>			
	Strafford	31,400	30,800	98
	Sullivan	14,200	13,700	96
	<b>NEW YORK</b>			
	Albany	109,600	107,400	98
	Fulton	21,000	20,500	98
	Saratoga	55,900	55,100	98
	Schenectady	56,300	55,400	98
	Warren	20,200	19,600	97
	<b>RHODE ISLAND</b>			
Bristol	16,000	15,900	99	
Kent	56,900	56,300	99	
Newport	29,200	28,800	99	
Providence	214,600	211,700	99	
Washington	33,300	32,700	98	
<b>VERMONT</b>				
Bennington	12,800	12,400	97	
Caledonia	9,700	9,500	98	
<b>Between 5-24%</b>	<b>CONNECTICUT</b>			
	Hartford	296,400	291,200	98
	Litchfield	58,100	56,900	98
	Middlesex	48,600	47,700	98
	New Haven	280,100	275,900	99
	Windham	33,600	32,900	98
	<b>MASSACHUSETTS</b>			
	Dukes	4,200	4,000	95
	<b>MAINE</b>			
	Cumberland	82,900	81,500	98
Franklin	10,200	9,800	96	
Hancock	16,400	16,100	98	
Knox	13,000	12,600	97	
Oxford	18,400	18,100	98	
Penobscot	48,200	47,200	98	
Sagadahoc	10,800	10,500	97	
Somerset	16,100	15,700	98	
Waldo	10,600	10,300	97	
<b>NEW HAMPSHIRE</b>				
Belknap	17,000	16,800	99	
<b>(Continued on page 443)</b>				
<b>Station Totals</b>		<b>5,282,000</b>	<b>5,193,500</b>	<b>98</b>
<b>Net Weekly Circulation (1983)</b>			<b>1,812,600</b>	
<b>Average Daily Circulation (1983)</b>			<b>732,300</b>	

# Massachusetts—Boston

## WXNE-TV

Ch. 25

Technical Facilities: Channel No. 25 (536-542 MHz). Authorized power: 1950-kw max. & 1380-kw horizontal visual, 201.4-kw max. & 142.6-kw horizontal aural. Antenna: 1174-ft. above av. terrain, 1201-ft. above ground, 1349-ft. above sea level.

Latitude 42° 18' 12"  
Longitude 71° 13' 08"

Transmitter: 0.33-mi. E of Highland Ave. & Rte. 128, Needham.

News Service: UPI.

Satellite Earth Station: Scientific-Atlanta; 10-meter.

Network Service: None, independent.

Licensee: CBN Continental Broadcasting Network Inc., CBN Center, Virginia Beach, Va. 23463.

Studio: 100 2nd Ave., Needham, Mass. 02192.

Telephone: 617-449-4200.

Ownership: See Group Ownership of TV Stations.

Began Operation: Oct. 10, 1977.

Represented (sales) by Seltel Inc.

Represented (legal) by Fisher, Wayland, Cooper & Leader.

Represented (engineering) by Edward F. Lorentz & Associates.

Personnel:

M. G. ROBERTSON, president.

CHARLES F. VERRELL, vice president & general manager.

JAMES McCANN, general sales manager.

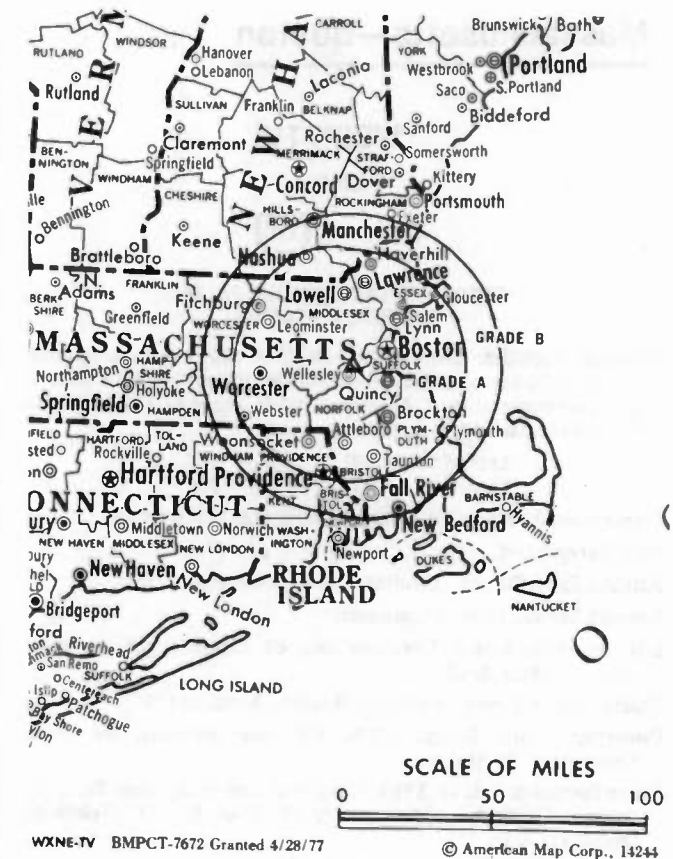
ARTHUR W. BERLA, national sales manager.

DAVID LEAHY, local sales manager.

Highest 30 Sec. Rate: \$3000.

Total Households: © MSI Consumer Market Data as of 1/1/83 TV Homes: TV% and Circulation © 1983 Arbitron County coverage based on Arbitron study.

Net Weekly Circulation	State County	Total Households	TV Households	%
Between 25-49%	<b>MASSACHUSETTS</b>			
	Bristol	173,300	171,100	99
	Essex	234,600	231,700	99
	Middlesex	487,400	481,200	99
	Norfolk	215,000	212,800	99
	Plymouth	141,900	140,000	99
	Suffolk	250,500	244,100	97
	Worcester	233,300	229,800	98
	<b>NEW HAMPSHIRE</b>			
	Rockingham	72,500	71,400	99
<b>RHODE ISLAND</b>				
Bristol	16,000	15,900	99	
Between 5-24%	<b>CONNECTICUT</b>			
	Windham	33,600	32,900	98



Net Weekly Circulation	State County	Total Households	TV Households	%
Between 5-24%	<b>MASSACHUSETTS</b>			
	Barnstable	65,800	64,500	98
	Hampden	161,200	158,500	98
	Nantucket	2,300	2,200	96
	<b>MAINE</b>			
	York	53,600	52,800	99
	<b>NEW HAMPSHIRE</b>			
	Hillsborough	102,700	101,300	99
	Strafford	31,400	30,800	98
	<b>RHODE ISLAND</b>			
	Kent	56,900	56,300	99
	Newport	29,200	28,800	99
Providence	214,600	211,700	99	
Washington	33,300	32,700	98	
<b>VERMONT</b>				
Windham	14,800	14,100	95	
<b>Station Totals</b>		2,623,900	2,584,600	98
<b>Net Weekly Circulation (1983)</b>			729,300	
<b>Average Daily Circulation (1983)</b>			252,000	



## Massachusetts—New Bedford- Providence, R.I.

### WFDG

Ch. 28

Technical Facilities: Channel No. 28 (554-560 MHz), Authorized power: 2754-kw visual, 275.4-kw aural. Antenna: 808-ft. above av. terrain, 865-ft. above ground, 935-ft. above sea level.

Latitude 41° 46' 39"  
Longitude 70° 55' 41"

Transmitter: 186 Middleboro Rd., East Freetown.

Network Service: None, independent.

Grantee: Metrovision Inc., 186 Middleboro Rd., East Freetown, Mass. 02717.

Mailing Address: Dr. Franklin Graham, 1276 Westover Rd., Stamford, Conn. 06902.

Ownership: Franklin D. Graham, pres., 82%; Judith D. Graham, secy-treas., 10%; Robert F. Aaron & Scott H. Robb, 4% reserved each.

Due to Begin Operation: Spring 1984.

Represented (legal) by Verner, Liipfert, Bernhard & McPherson.

Represented (engineering) by E. Harold Munn Jr. & Associates Inc.


Personnel:

DR FRANKLIN D. GRAHAM, president & chief executive officer.

Highest 30 Sec. Rate (1984): \$750.



SCALE OF MILES



WFDG BMPCT-830216KH Granted 4/8/83

© American Map Corp. 14244

# TARGET/AID SEPARATES THE MEN FROM THE BOYS

TARGET/AID can bring a whole new perspective to broadcast advertising. Now you can determine more than just the specific demographics of a broadcast audience; you can see what kind of consumers those numbers represent.

## ARBITRON® RATINGS



# Massachusetts—Springfield-Holyoke

## WGGB-TV

Ch. 40

Technical Facilities: Channel No. 40 (626-632 MHz). Authorized power: 3680-kw visual, 368-kw aural. Antenna: 1004-ft. above av. terrain, 152-ft. above ground, 1352-ft. above sea level.

Latitude 42° 14' 30"  
Longitude 72° 38' 56"

Transmitter: Top of Mt. Tom.

News Service: AP.

Network Service: ABC.

Licensee: The WHYN Stations Corp., Box 3633, Springfield, Mass. 01101.

Studio: 1300 Liberty St., Springfield, Mass. 01101.

Telephone: 413-785-1911. TWX: 710-350-1369

Ownership: See WGAN-TV, Portland, Me.

Began Operation: April 14, 1953. Sale with AM & FM affiliates to present owner by Hampden-Hampshire Corp. approved June 7, 1967 by FCC (Television Digest, Vol. 6:44, 7). Previous sale of 50% to Republican TV Inc. approved July 21, 1954 (Vol. 10:10, 30).

Represented (sales) by Katz Television.

Represented (legal) by Dow, Lohnes & Albertson.

Represented (engineering) by Lohnes & Culyer.

Personnel:

GILBERT M. LEFKOVICH, general manager.

RICHARD WYLIE, national sales manager.

PHILIP J. RENISON, local sales manager.

TED GRATKOWSKI, chief engineer.

DURHAM CALDWELL, news director.

Highest 30 Sec. Rate: \$1600.

NETWORK BASE HOURLY RATE: \$700.

Total Households: © MSI Consumer Market Data as of 1/1/83 TV Homes: TV% and Circulation © 1983 Arbitron County coverage based on Arbitron study.

Net Weekly Circulation	State County	Total Households	TV Households	%
50% & Over	<b>MASSACHUSETTS</b>			
	Franklin	25,500	24,600	97
	Hampden	161,200	158,500	98
	Hampshire	46,900	45,800	98
Between 25-49%	<b>CONNECTICUT</b>			
	Hartford	296,400	291,200	98



Net Weekly Circulation	State County	Total Households	TV Households	%
Between 25-49%	<b>VERMONT</b>			
	Windham	14,800	14,100	95
Between 5-24%	<b>CONNECTICUT</b>			
	Litchfield	58,100	56,900	98
	Middlesex	48,600	47,700	98
	Tolland	38,000	37,200	98
	<b>MASSACHUSETTS</b>			
	Berkshire	53,500	52,500	98
Station Totals		743,000	728,500	98
Net Weekly Circulation (1983)				318,700
Average Daily Circulation (1983)				172,800

# Massachusetts—Springfield

## WWLP

Ch. 22

Technical Facilities: Channel No. 22 (518-524 MHz). Authorized power: 4170-kw visual, 417-kw aural. Antenna: 877-ft. above av. terrain, 530-ft. above ground, 1170-ft. above sea level.

Latitude 42° 05' 00"  
Longitude 72° 42' 16"

Transmitter: Provin Mtn., Agawam, Mass.

News Service: AP.

Satellite Earth Station: Microdyne; 7-meter.

Network Service: NBC.

Licensee: Springfield Television Corp., Box 2210, Springfield, Mass. 01102.

Studio: Provin Mtn., Agawam, Mass.

Telephone: 413-786-2200. Easylink: 621-475-20.

Mailing Address: Box 2210, Springfield, Mass. 01102.

Ownership: Roger L. Putnam estate, 25.09%; William L. Putnam, chmn., 4.56%; Joseph J. Deliso, dir., 6.68%; over 200 others, none owning over 2%. Springfield Television also owns WKEF(TV), Dayton, Ohio & KSTU(TV), Ch. 20, Salt Lake City, Utah.

Began Operation: March 17, 1953.

Represented (sales) by Seltel Inc.; Kettell-Carter (Boston).

Represented (legal) by Sanford, Adams, McCullough & Beard.

### Personnel:

WILLIAM L. PUTNAM, chairman.  
KATHRYN F. BROMAN, president.  
PAUL A. BRISSETTE, corporate executive vice president.  
ROLAND L. FILIAULT, treasurer & comptroller.  
WILLIAM PEPIN, station manager.  
JOHN FERGIE, vice president, engineering.  
W. BUZZ SAWYER, vice president, corporate programming.  
E. HOLLAND LOW, v.p. & national sales manager.  
DANIEL T. SULLIVAN JR., v.p. & general sales manager.  
FRANCIS KOZLOWSKI JR., traffic manager.  
LOUIS CHENEVERT, chief engineer.  
DEENE PICCIN, promotion manager.

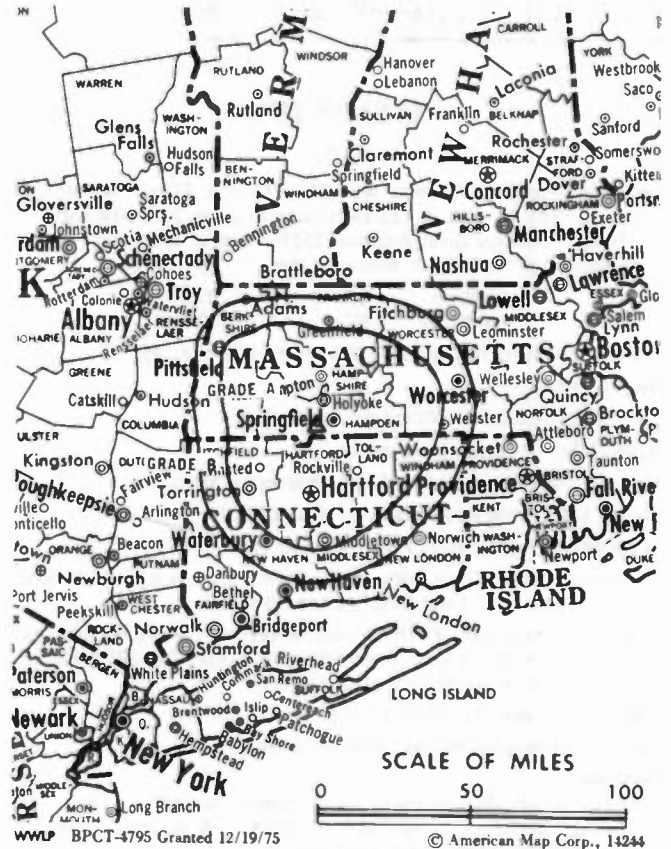
Highest One Hour Rate: \$1750.

Highest 30 Sec. Rate: \$750.

NETWORK BASE HOURLY RATE: \$725.

Total Households: © MSI Consumer Market Data as of 1/1/83 TV Homes: TV% and Circulation © 1983 Arbitron County coverage based on Arbitron study.

Net Weekly Circulation	State County	Total Households	TV Households	%
50% & Over	<b>MASSACHUSETTS</b>			
	Franklin	25,500	24,600	97
	Hampden	161,200	158,500	98
	Hampshire	46,900	45,800	98



Net Weekly Circulation	State County	Total Households	TV Households	%
Between 25-49%	<b>CONNECTICUT</b>			
	Hartford	296,400	291,200	98
	Tolland	38,000	37,200	98
	<b>MASSACHUSETTS</b>			
	Berkshire	53,500	52,500	98
Between 5-24%	<b>CONNECTICUT</b>			
	Litchfield	58,100	56,900	98
	Middlesex	48,600	47,700	98
	<b>MASSACHUSETTS</b>			
	Worcester	233,300	229,800	98
	<b>NEW HAMPSHIRE</b>			
	Cheshire	23,200	22,500	97
Station Totals		984,700	966,700	98
Net Weekly Circulation (1983)			387,200	
Average Daily Circulation (1983)			194,300	

# Massachusetts—Worcester

## WSMW-TV

Ch. 27

Technical Facilities: Channel No. 27 (548-554 MHz). Authorized power: 1151-kw max. & 513-kw horizontal visual, 227.5-kw max. & 102-kw horizontal aural. Antenna: 1530-ft. above av. terrain, 1344-ft. above ground, 2044-ft. above sea level.

Latitude 42° 20' 01"  
Longitude 71° 42' 53"

Transmitter: Stiles Hill, Boylston, 2.6-mi. N of Shrewsbury.

News Services: AP, UPI.

Satellite Earth Station: Microdyne; 7-meter.

Network Service: None, independent.

Licensee: Sibos Inc., 127 Beverly Rd., Worcester, Mass. 01605.

Studio: 127 Beverly Rd., Worcester, Mass. 01605.

Telephone: 617-852-0027. TWX: 710-340-7687.

Ownership: Melvin Simon, pres., 45%; Gerald Kraft, v.p.; Fred Simon, secy.-treas., 10%; Irwin Katz, trustee, 45%.

Began Operation: Jan. 2, 1970. Sale to present owners by America Group Management Corp. approved by FCC April 21, 1977. Began subscription TV operation Sept. 8, 1980.

Represented (legal) by Arnold & Porter.

Represented (engineering) by Cohen & Dippell.

Personnel:

- BRIAN A. HIGGINS, vice president & general manager.
- DONALD J. REILLY, asst. general manager & business manager.
- GREGORY T. LANO, general sales manager.
- GERARD J. GERRITS JR., chief engineer.
- TOM POWERS, production manager.
- CHRISTINE HOLUB, program supervisor.
- MIKE KRASNER, news director.
- MARIO FINOCCHIO, director of creative services.
- BOB PARMENTER, traffic manager.
- DONALD RUTANA, film director.

Highest One Hour Rate: \$1400.

Highest 30 Sec. Rate: \$130.

Total Households: © MSI Consumer Market Data as of 1/1/83 TV Homes: TV% and Circulation © 1983 Arbitron County coverage based on Arbitron study.

Net Weekly Circulation	State County	Total Households	TV Households	%
Between 5-24%	<b>CONNECTICUT</b>			
	New London	84,600	82,600	98
	Windham	33,600	32,900	98
Between 5-24%	<b>MASSACHUSETTS</b>			
	Barnstable	65,800	64,500	98
	Bristol	173,300	171,100	99
	Essex	234,600	231,700	99
	Franklin	25,500	24,600	97
	Hampden	161,200	158,500	98
	Hampshire	46,900	45,800	98
	Middlesex	487,400	481,200	99



Net Weekly Circulation	State County	Total Households	TV Households	%
Between 5-24%	Norfolk	215,000	212,800	99
	Plymouth	141,900	140,000	99
	Suffolk	250,500	244,100	97
	Worcester	233,300	229,800	98
<b>NEW HAMPSHIRE</b>	Cheshire	23,200	22,500	97
	Hillsborough	102,700	101,300	99
	Merrimack	37,200	36,300	98
	Rockingham	72,500	71,400	99
<b>NEW YORK</b>	Albany	109,600	107,400	98
	Rensselaer	54,000	52,800	98
	Saratoga	55,900	55,100	98
<b>RHODE ISLAND</b>	Bristol	16,000	15,900	99
	Kent	56,900	56,300	99
	Newport	29,200	28,800	99
	Providence	214,600	211,700	99
	Washington	33,300	32,700	98
<b>Station Totals</b>		<b>2,958,700</b>	<b>2,911,800</b>	<b>98</b>
<b>Net Weekly Circulation (1983)</b>			<b>301,300</b>	
<b>Average Daily Circulation (1983)</b>			<b>84,100</b>	

# Massachusetts

## WSBK-TV, Boston (Arbitron Data Continued)

Net Weekly Circulation	State County	Total Households	TV Households	%
NEW HAMPSHIRE—(Continued)				
Between 5-24%	Carroll	12,300	12,000	98
	Cheshire	23,200	22,500	97
NEW JERSEY				
	Bergen	304,100	301,500	99

Net Weekly Circulation	State County	Total Households	TV Households	%
NEW YORK				
Between 5-24%	Broome	78,200	76,800	98
	Cayuga	27,700	26,900	97
	Columbia	22,400	21,900	98
	Delaware	16,900	16,200	96
	Greene	16,100	15,700	98
	Monroe	259,300	254,900	98
	Montgomery	19,900	19,400	97
	Onondaga	169,600	166,900	98
	Otsego	21,000	20,300	97
	Rensselaer	54,000	52,800	98
	Washington	18,400	18,000	98
VERMONT				
	Windham	14,800	14,100	95
	Windsor	20,300	19,700	97

# SHOW US YOUR TREES

... and we'll show you the forest. Call toll free and without obligation at (800) 424-8036.

*Analysis of Competing Technologies*

*Financial Analysis and Evaluation*

*Systems Valuation and Appraisals*

*Systems Design and Engineering*

*Professional Management & Marketing*

*Operations Analysis*

*Refranchising Strategy*

*Software Delivery Technologies Analysis*

*System Construction Monitoring & Analysis*

*Expert Testimony*

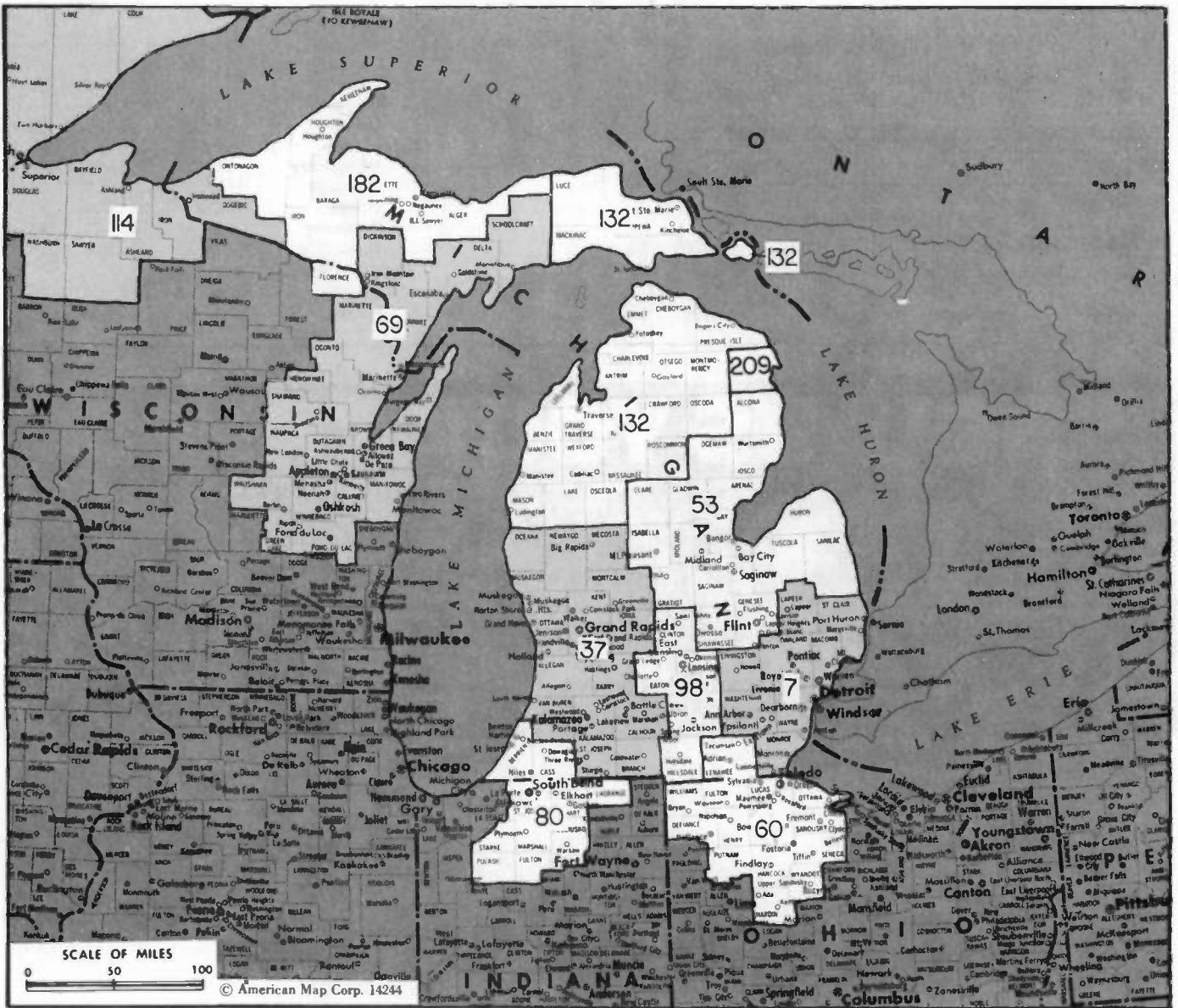
*Regulatory Affairs*

*Special Research Projects*

## MALARKEY-TAYLOR ASSOCIATES

Telecommunications Finance, Management and Engineering Consultants

1301 Pennsylvania Ave., NW Washington, DC 20004 (202) 737-2300 Telex 64809



Market	Arbitron ADI TV Households	Rank	Arbitron Prime Time TV Households	Rank	Market Area Commercial TV Stations
Detroit, Mich.	1,674,800	7	1,116,000	6	CBET (9), WDIV (4), WGPR-TV (62), WIHT (31), WJBK-TV (2), WKBD-TV (50), WXON (20), WXYZ-TV (7)
Grand Rapids-Kalamazoo-Battle Creek, Mich.	578,100	37	312,000	42	WKZO-TV (3), WOTV (8), WUHQ-TV (41), WXMI (17), WZZM-TV (13)
Flint-Saginaw-Bay City, Mich.	453,900	53	242,000	58	WEYI-TV (25), WJRT-TV (12), WNEM-TV (5)
Toledo, O.	405,800	60	252,000	56	WDHO-TV (24), WTOL-TV (11), WTVG (13)
Green Bay, Wis.	351,300	69	224,000	63	WBAY-TV (2), WFRV-TV (5), WJMN-TV (3), WLRE (26), WLUK-TV (11)
South Bend-Elkhart, Ind.	281,300	80	177,000	76	WHME-TV (46), WNDU-TV (16), WSBT-TV (22), WSJV (28)
Lansing, Mich.	214,700	98	118,000	102	WFSL-TV (47), WILX-TV (10), WJIM-TV (6)
Duluth, Minn.-Superior, Wis.	177,100	114	104,000	116	KBJR-TV (6), KDLH-TV (3), WDI0-TV (10), WIRT (13)
Traverse City-Cadillac, Mich.	151,000	132	98,000	121	WGTQ (8), WGTU (29), WPBN-TV (7), WTOM-TV (4), WWTW (9), WWUP-TV (10)

# Michigan

Marquette, Mich. ....	56,000	182	24,000	181	WLUC-TV (6)
Alpena, Mich. ....	11,500	209	9,000	202	WBKB-TV (11)

**Michigan Station Status as of October 1, 1983**

	VHF	UHF	TOTAL
Commercial Television Stations	18	8	26
Educational Television Stations	2	6	8
			34

**State Cross Reference List**

Communities That Receive Programs of  
Stations That Are Located Elsewhere

**WILX-TV**  
Battle Creek

(See Lansing, Mich.)

**WJRT-TV**  
Bay City

(See Flint, Mich.)

**WEYI-TV**  
Bay City

(See Saginaw, Mich.)

**WPBN-TV**  
Cadillac

(See Traverse City, Mich.)

**WJIM-TV**  
Flint

(See Lansing, Mich.)

**WEYI-TV**  
Flint

(See Saginaw, Mich.)

**WNEM-TV**  
Flint

(See Bay City, Mich.)

**WKZO-TV**  
Grand Rapids

(See Kalamazoo, Mich.)

**WILX-TV & WJIM-TV**  
Jackson

(See Lansing, Mich.)

**WUHQ-TV**  
Kalamazoo

(See Battle Creek, Mich.)

**WOTV & WZZM-TV**  
Kalamazoo

(See Grand Rapids, Mich.)

**WJRT-TV**  
Saginaw

(See Flint, Mich.)

**WNEM-TV**  
Saginaw

(See Bay City, Mich.)

**WWTV**  
Traverse City

(See Cadillac, Mich.)



# Michigan—Alpena-Oscoda-Tawas City-East Tawas

## WBKB-TV

Ch. 11

Technical Facilities: Channel No. 11 (198-204 MHz). Authorized power: 316-kw visual, 63.2-kw aural. Antenna: 670-ft. above av. terrain, 500-ft. above ground, 1510-ft. above sea level.

Latitude 44° 42' 25.0"  
Longitude 83° 31' 22.5"

Transmitter: Hubbard Lake Rd., 3-mi. N of M-72.

News Services: AP, CBS.

Network Service: CBS.

Licensee: Thunder Bay Broadcasting Corp., 1390 Bagley St., Alpena, Mich. 49707.

Studio: 1390 Bagley St. Telephone: 517-356-3434.

Ownership: Stephen A. Marks, pres., 51%; Thunder Bay Bcstg. Corp., 49%. Thunder Bay ownership: Frederick T. Johnston, 6.9%; Walter G. Weinkauff, treas., 1.9%; Ann H. Crow, 7%; Aldor Carstens, 2.9%; Dale Huggler, 2.7%; Kelly Corp., Charles Petch & Leonard H. Marks, 2% each; 64 others.

Began Operation: Sept. 22, 1975.

Represented (sales) by Seltel Inc.

Represented (legal) by Cohn & Marks.

Represented (engineering) by Cohen & Dippell.

### Personnel:

STEPHEN A. MARKS, president & general manager.  
SALVATORE PORTA, general sales manager.  
BARB BOWEN, national & regional sales manager.  
DAVE COURSE, promotion manager.  
PATTI ESKURI, news director.  
KEN BIGELOW, chief engineer.  
ROBERT RACE, production manager.  
JERI FOOR, traffic director.

Rates: Not available.

Total Households: © MSI Consumer Market Data as of 1/1/83 TV Homes: TV% and Circulation © 1983 Arbitron County coverage based on Arbitron study.

Net Weekly Circulation	State County	Total Households	TV Households	%
50% & Over	<b>MICHIGAN</b>			
	Alcona	4,000	3,900	97
	Alpena	11,900	11,400	96



Net Weekly Circulation	State County	Total Households	TV Households	%
50% & Over	Iosco	10,900	10,700	99
	Montmorency	3,100	3,000	97
	Presque Isle	5,300	5,100	96
<b>MICHIGAN</b>				
Between 25-49%	Arenac	5,600	5,500	98
	Ogemaw	6,400	6,300	98
	Oscoda	2,800	2,700	96
<b>MICHIGAN</b>				
Between 5-24%	Huron	13,500	13,200	98
<b>Station Totals</b>		<b>63,500</b>	<b>61,800</b>	<b>97</b>
<b>Net Weekly Circulation (1983)</b>			<b>34,900</b>	
<b>Average Daily Circulation (1983)</b>			<b>20,500</b>	

# Michigan—Ann Arbor

**WIHT**

Ch. 31

Technical Facilities: Channel No. 31 (572-578 MHz). Authorized power: 1230-kw max. & 1222-kw horizontal visual, 200-kw horizontal aural. Antenna: 1080-ft. above av. terrain, 1044-ft. above ground, 2049-ft. above sea level.

Latitude 42° 22' 25.0"  
Longitude 84° 01' 13.5"

Transmitter: RFD M-52, Lyndon Twp.

Satellite Earth Stations: Gardiner, 5.6-meter; AFC, 3.5-meter; Microdyne receivers.

Network Service: None, Independent.

Licensee: Satellite Television Systems Inc., Box 45684, Tulsa, Okla. 74145.

Studio: 3951 Varsity Dr., Ann Arbor, Mich. 48104.

Telephone: 313-973-7900.

Mailing Address: Box 2267, Ann Arbor, Mich. 48106.

Ownership: Edward L. Taylor, pres.; Kiplyn R. Farmer, v.p., 1%; Satellite Syndicated Systems, 98%. Satellite Syndicated Systems owns 63% of Satellite Television Systems, owner of 50% of KGCT-TV, Tulsa, Okla.

Began Operation: Jan. 12, 1981.

Represented (sales) by Spot Time Ltd.

Represented (legal) by Pepper & Corazzini.

Personnel:

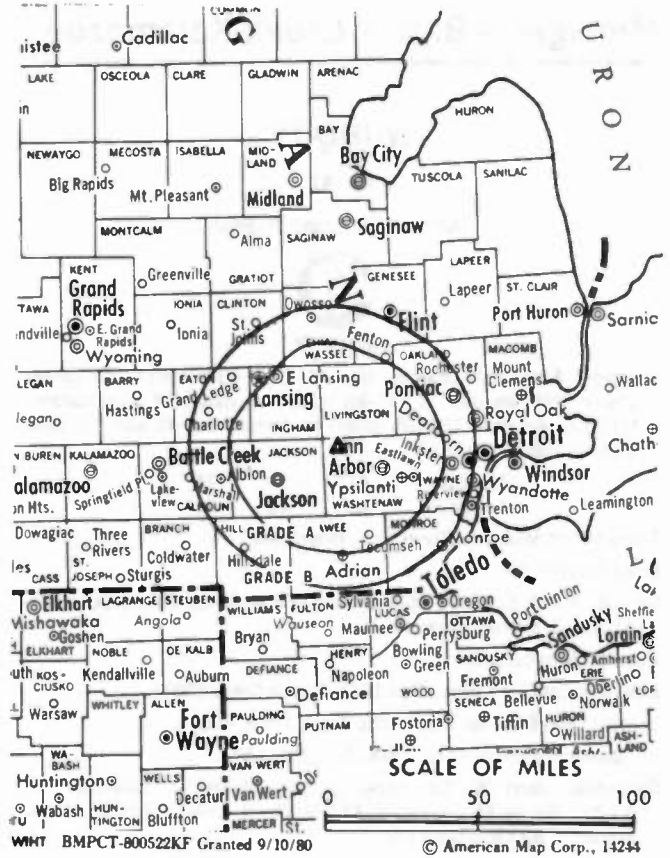
KIP FARMER, exec. vice president & general manager.

ALFRED LILE, director of station operations.

Highest 30 Sec. Rate (July 1983): \$30.

Total Households: © MSI Consumer Market Data as of 1/1/83 TV Homes: TV % and Circulation © 1983 Arbitron County coverage based on Arbitron study.

Net Weekly Circulation	State County	Total Households	TV Households	%
<b>MICHIGAN</b>				
Between 5-24%	Clinton	18,700	18,500	99
<b>Station Totals</b>		<b>18,700</b>	<b>18,500</b>	<b>98</b>
Net Weekly Circulation (1983)			18,600	
Average Daily Circulation (1983)			6,500	



## BLACKBURN & COMPANY, INC.

**RADIO • TV • CATV • NEWSPAPER BROKERS  
NEGOTIATIONS • FINANCING • APPRAISALS**

<b>CHICAGO</b>	333 N. Michigan Ave., 60601	(312) 346-6460
<b>WASHINGTON, D.C.</b>	1111 19th St., N.W., 20036	(202) 331-9270
<b>ATLANTA</b>	400 Colony Sq., #1004, 30361	(404) 892-4655
<b>BEVERLY HILLS</b>	9465 Wilshire Blvd., 90212	(213) 274-8151

# Michigan—Battle Creek-Kalamazoo

## WUHQ-TV

Ch. 41

(Also serves Grand Rapids)



Technical Facilities: Channel No. 41 (632-638 MHz). Authorized power: 2000-kw max. & 891-kw horizontal visual, 89.1-kw horizontal aural. Antenna: 1080-ft. above av. terrain, 963-ft. above ground, 1952-ft. above sea level.

Latitude 42° 34' 15"  
Longitude 85° 28' 11"

Transmitter: Mullen & Norris Rds., Orangeville.

News Service: AP.

Satellite Earth Stations: Microdyne; 7-meter & 4.6-meter; Scientific-Atlanta & Microdyne receivers.

Network Service: ABC.

Licensee: Channel 41 Inc., Box 1616, Battle Creek 49016.

Studio: 5200 Dickman Rd., Battle Creek, Mich. 49016.

Telephone: 616-968-9341. TWX: 810-276-2201.

Ownership: John W. Lawrence, 32.2%; William J. Lawrence Jr., 32.2%; Borgia M. Lawrence, 32.7%; Dr. H. Lewis Batts Jr., 2.6%; one other with less than 1%.

Began Operation: July 24, 1971.

Represented (sales) by Seltel Inc.

Represented (legal) by Bilger & Blair.

Represented (engineering) by Hammett & Edison Inc.

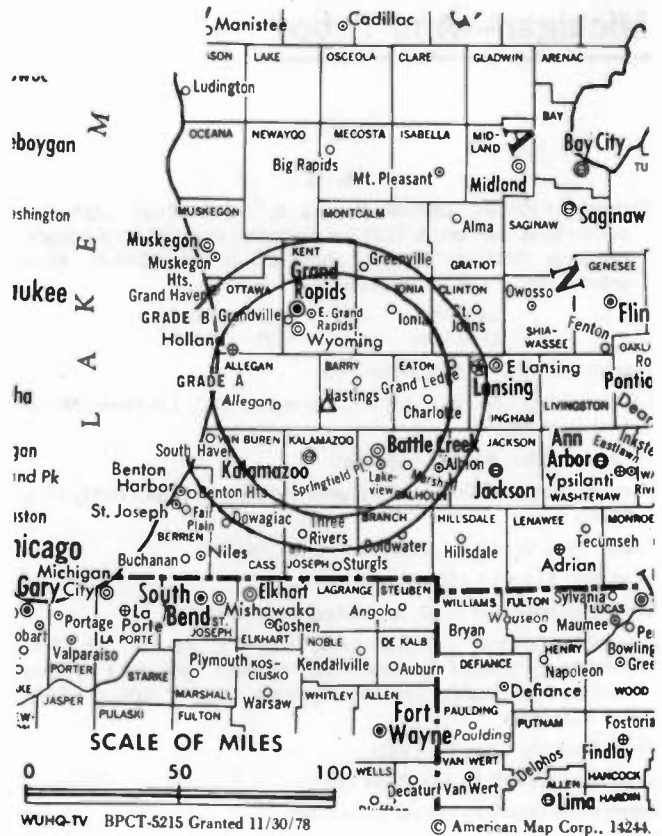
### Personnel:

JERRY P. COLVIN, exec. vice president & general manager.  
MICHAEL J. LAEMERS, v.p., engineering & data processing.  
PHILIP R. RANNS, vice president, controller.  
LINDA DOSH, program director.  
ROBERT CARPENTER, v.p., local/regional sales manager.  
RUSSELL F. VOSSSEN, operations manager.  
JOHN GARROD, production manager.  
KATHY LONG, traffic manager.

Highest 30 Sec. Rate (July 25, 1983): \$350.

Total Households: © MSI Consumer Market Data as of 1/1/83 TV Homes: TV% and Circulation © 1983 Arbitron County coverage based on Arbitron study.

Net Weekly Circulation	State County	Total Households	TV Households	%
50% & Over	<b>MICHIGAN</b>			
	Allegan	29,100	28,700	99
	Barry	16,600	16,400	99
	Branch	14,900	14,700	99
	Calhoun	52,600	52,000	99
	Eaton	32,900	32,500	99
	Ionia	17,000	16,800	99



Net Weekly Circulation	State County	Total Households	TV Households	%
50% & Over	Kalamazoo	79,400	78,300	99
	Van Buren	24,800	24,500	99
Between 25-49%	<b>MICHIGAN</b>			
	Hillsdale	14,900	14,600	98
	Ingham	97,900	96,500	99
	Kent	164,100	161,600	98
	Muskegon	56,300	55,500	99
	Ottawa	54,400	53,700	99
	St Joseph	21,000	20,700	99
Between 5-24%	<b>INDIANA</b>			
	<b>MICHIGAN</b>			
	Stauben	9,500	9,300	98
	Cass	18,200	17,900	98
	Clinton	18,700	18,500	99
	Jackson	52,800	52,200	99
	Montcalm	17,500	17,200	98
	Newaygo	13,300	13,000	98
<b>Station Totals</b>		<b>805,900</b>	<b>794,600</b>	<b>98</b>
<b>Net Weekly Circulation (1983)</b>			<b>376,600</b>	
<b>Average Daily Circulation (1983)</b>			<b>182,400</b>	

# Michigan—Bay City-Saginaw-Flint

## WNEM-TV

Ch. 5

Technical Facilities: Channel No. 5 (76-82 MHz). Authorized power: 100-kw visual, 20-kw aural. Antenna: 1036-ft. above av. terrain, 1056-ft. above ground, 1642-ft. above sea level.

Latitude 43° 28' 13"  
Longitude 83° 50' 35"

Transmitter: 5700 Becker Rd., Saginaw, Mich.

News Services: UPI, NIWS.

Satellite Earth Station: Harris; 6.1-meter.

Network Service: NBC.

Licensee: Meredith Corp., 107 N. Franklin St., Box 531, Saginaw, Mich. 48606.

Studios & Offices: 107 N. Franklin St., Box 531, Saginaw, Mich. 48606. Telephone: 517-755-8191. G-3426 Miller Rd., Flint. Telephone: 313-732-2050.

TWX: 810-265-1203, Saginaw; 313-742-8724, Flint.

Ownership: Meredith Corp., 100%. For other interests, see Group Ownership of TV Stations.

Began Operation: Feb. 16, 1954. Sale to present owner by James Gerity Jr. approved by FCC April 16, 1969 (Television Digest, Vol. 9:15).

Represented (sales) by MMT Sales Inc.

Represented (legal) by Haley, Bader & Potts.

Represented (engineering) by A. D. Ring & Associates.

### Personnel:

TODD HOLMES, vice president & general manager.

PAUL VIRCI GLIO, general sales manager.

BILL AVERY, program director.

PAULA MORRISSEY, local sales manager.

MICHELLE FRASIK, promotion director.

TOM EYNON, director of community affairs.

GREG SURMA, chief engineer.

FRED ERTZ, news director.

JOHN HAUPRICHT, production manager.

JOHN PETERSEN, news manager.

MARC WESLEY, sports director.

Rates: On request.

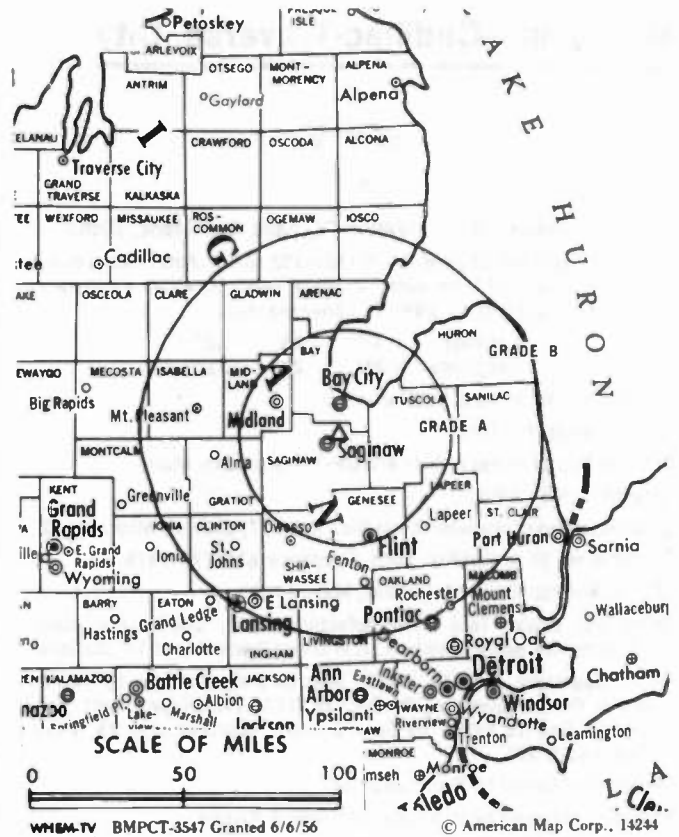
NETWORK BASE HOURLY RATE: \$1300.

Station also received in Canadian markets.

BBM Weekly Reach (Spring 1983): 63,000

Total Households: © MSI Consumer Market Data as of 1/1/83 TV Homes: TV% and Circulation © 1983 Arbitron County coverage based on Arbitron study.

Net Weekly Circulation	State County	Total Households	TV Households	%
<b>50% &amp; Over</b>	<b>MICHIGAN</b>			
	Alcona	4,000	3,900	97
	Alpena	11,900	11,400	96
	Arenac	5,600	5,500	98
	Bay	42,800	42,300	99
	Clare	9,600	9,400	98
	Genesee	160,000	158,400	99
	Gladwin	7,900	7,700	97
	Gratiot	13,700	13,500	99
	Huron	13,500	13,200	98
	Iosco	10,900	10,700	99
	Isabella	17,400	17,100	98



WNEM-TV BMPCT-3547 Granted 6/6/56

© American Map Corp., 14244

Net Weekly Circulation	State County	Total Households	TV Households	%
<b>50% &amp; Over</b>	Lapeer	23,400	23,100	99
	Midland	26,200	25,900	99
	Ogemaw	6,400	6,300	98
	Roscommon	7,400	7,300	99
	Saginaw	79,300	78,400	99
	Sanilac	14,900	14,600	98
	Shiawassee	24,600	24,300	99
	Tuscola	19,500	19,200	98
<b>MICHIGAN</b>	Chippewa	9,800	9,600	97
	Clinton	18,700	18,500	99
	Crawford	3,600	3,500	97
	Emmet	8,900	8,600	97
	Osceola	7,000	6,900	98
	Oscoda	2,800	2,700	96
<b>MICHIGAN</b>	Between 5-24%			
	Ionia	17,000	16,800	99
	Livingston	35,200	34,900	99
	Mecosta	11,900	11,600	98
	Missaukee	3,700	3,600	97
	Montcalm	17,500	17,200	98
	Oceana	7,900	7,700	97
	Otsego	5,600	5,500	98
Wexford	9,700	9,500	98	
<b>Station Totals</b>		<b>658,300</b>	<b>648,800</b>	<b>98</b>
<b>Net Weekly Circulation (1983)</b>			<b>470,300</b>	
<b>Average Daily Circulation (1983)</b>			<b>311,600</b>	

# Michigan—Cadillac-Traverse City

## WWTV

Ch. 9

(Also operates satellite WWUP-TV, Sault Ste. Marie, Mich.)

Technical Facilities: Channel No. 9 (186-192 MHz). Authorized power: 316-kw visual, 63.1-kw aural. Antenna: 1635-ft. above av. terrain, 1295-ft. above ground, 2999-ft. above sea level.

Latitude 44° 08' 12"  
Longitude 85° 20' 33"

Transmitter: 9-mi. SE of Cadillac.

News Services: AP, UPI.

Arbitron Data: Figures include WWUP-TV, Sault Ste. Marie.

Network Service: CBS.

Licensee: Wilson Communications Inc., Box 627, Cadillac, Mich. 49601.

Studio: 9-mi. SE of Cadillac, Mich. Telephone: 616-775-3478.

Mailing Address: Box 627, Cadillac, Mich. 49601.

Ownership: Inland Tool & Manufacturing Inc., 100%. For other interests, see Ralph C. Wilson Jr. in Group Ownership of TV Stations.

Began Operation: Dec. 11, 1953. Sale to present owner by Fetzer Bcstg. Co. approved by FCC Dec. 28, 1978 (Television Digest, Vol. 19:14). Sale to Fetzer by Spartan Corp. approved July 23, 1958 (Vol. 14:25, 27).

Represented (sales) by Blair Television.

Represented (legal) by McKenna, Wilkinson & Kittner.

Represented (engineering) by Lohnes & Culver.

Personnel:

FRED HUTCHING, vice president & general manager.

RICHARD SCHAPPA, general sales manager.

LOWELL SHORE, chief engineer.

BOB LEE, director, news, community & public affairs.

Highest One Hour Rate: \$1500.

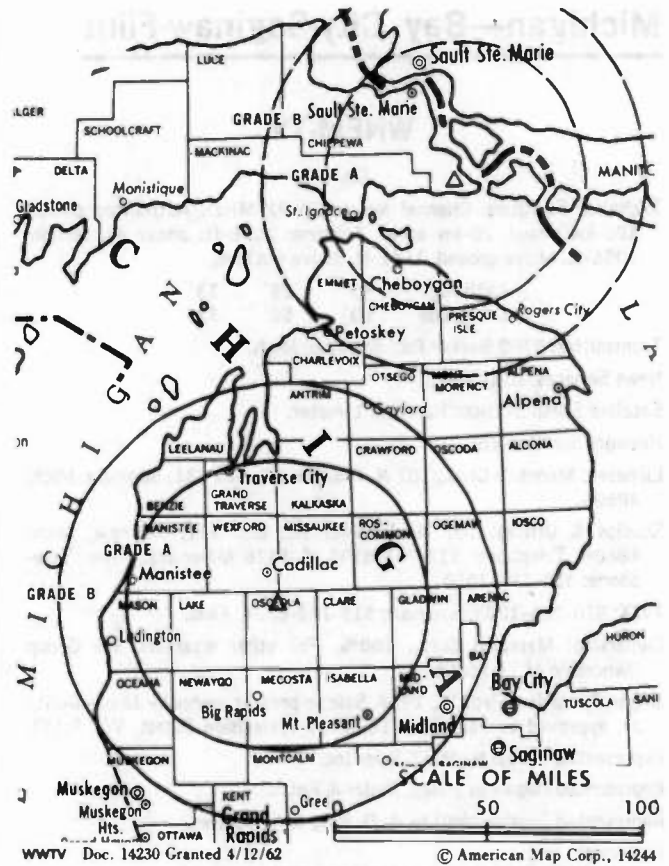
Highest 30 Sec. Rate: \$400.

WWTV is sold in combination with WWUP-TV.

**NETWORK BASE HOURLY RATE: \$786.**

Total Households: © MSI Consumer Market Data as of 1/1/83 TV Homes: TV% and Circulation © 1983 Arbitron County coverage based on Arbitron study.

Net Weekly Circulation	State County	Total Households	TV Households	%
<b>50% &amp; Over</b>	<b>MICHIGAN</b>			
	Antrim	6,200	6,100	98
	Benzie	4,300	4,200	98
	Charlevoix	7,800	7,600	98
	Cheboygan	8,000	7,700	97
	Chippewa	9,800	9,600	97
	Clare	9,600	9,400	98
	Crawford	3,600	3,500	97
	Emmet	8,900	8,600	97
	Gladwin	7,900	7,700	97
	Grand Traverse	21,300	20,800	98
	Isabella	17,400	17,100	98
	Kalkaska	4,500	4,400	98
	Lake	3,300	3,200	97
	Leelanau	5,500	5,400	98
	Luce	2,200	2,100	95
Mackinac	3,700	3,600	97	
Manistee	9,200	9,000	98	



WWTV Doc. 14230 Granted 4/12/62

© American Map Corp., 14244

Net Weekly Circulation	State County	Total Households	TV Households	%
<b>50% &amp; Over</b>	Mason	10,200	9,900	97
	Mecosta	11,900	11,600	98
	Missaukee	3,700	3,600	97
	Montmorency	3,100	3,000	97
	Oceana	7,900	7,700	97
	Ogemaw	6,400	6,300	98
	Osceola	7,000	6,900	98
	Oscoda	2,800	2,700	96
	Otsego	5,600	5,500	98
	Presque Isle	5,300	5,100	96
	Roscommon	7,400	7,300	99
	Wexford	9,700	9,500	98

Net Weekly Circulation	State County	Total Households	TV Households	%
<b>Between 25-49%</b>	<b>MICHIGAN</b>			
	Gratiot	13,700	13,500	99
	Midland	26,200	25,900	99
	Montcalm	17,500	17,200	98
	Newaygo	13,300	13,000	98
Schoolcraft	3,200	3,100	97	

Net Weekly Circulation	State County	Total Households	TV Households	%
<b>Between 5-24%</b>	<b>MICHIGAN</b>			
	Alpena	11,900	11,400	96
	Arenac	5,600	5,500	98
	Bay	42,800	42,300	99
	Delta	14,300	13,900	98
	Dickinson	10,000	9,900	99
Marquette	26,100	25,700	99	

<b>Station Totals</b>	<b>398,800</b>	<b>390,500</b>	<b>97</b>
<b>Net Weekly Circulation (1983)</b>		<b>245,100</b>	
<b>Average Daily Circulation (1983)</b>		<b>156,600</b>	

# Michigan—Cheboygan

## WTOM-TV

Ch. 4

(Satellite of WPBN-TV, Traverse City, Mich.)

Technical Facilities: Channel No. 4 (66-72 MHz). Authorized power: 100-kw visual, 20-kw aural. Antenna: 620-ft. above av. terrain, 590-ft. above ground, 1290-ft. above sea level.

Latitude 45° 39' 01"  
Longitude 84° 20' 37"

Transmitter: U.S. Rte. 23, 6.7-mi. E of Cheboygan.

News Service: AP.

Network Service: NBC.

Licensee: WPBN/WTOM-TV, Subsidiary of U.S. Tobacco Co., M72 West, Box 546, Traverse City, Mich. 49684.

Studio: U.S. Rte. 23, 6.7-mi. E of Cheboygan.

Telephone: 616-947-7770.

Mailing Address: Box 546, Traverse City, Mich. 49684.

Ownership: Same as WPBN-TV, Traverse City.

Began Operation: May 16, 1959.

Represented (sales) by Katz Television.

Represented (legal) by Pierson, Ball & Dowd.

Represented (engineering) by Cohen & Dippell.

Personnel:

MANUEL LEITAO JR., president.

DONALD R. COTE, vice president & general manager.

LEON BUSH, chief engineer.

Rates: See WPBN-TV, Traverse City.


Arbitron Data: Included with WPBN-TV, Traverse City.



For Translator Stations,  
consult Index

## Television Digest with Consumer Electronics

Since 1945, **Television Digest** has covered trends and developments of every phase of the broadcast and consumer electronics industries. In time-saving newsletter style—mailed first class every Saturday—no words are wasted to report precisely and concisely what's new and what's important each week in TV/CATV/Consumer Electronics and allied fields. You're first on the scene with **Television Digest**.



**Weekly Action Updates** keep subscribers on top of all FCC decisions, applications and changes in three separate weekly reports: **Television, Cable and Radio**. For details, write or call:

Television Digest, Inc., 1836 Jefferson Place, NW, Washington, D.C. 20036  
(202) 872-9200



# Michigan—Detroit

## WDIV

Ch. 4

Technical Facilities: Channel No. 4 (66-72 MHz). Authorized power: 97.7-kw visual, 9.77-kw aural. Antenna: 1010-ft. above av. terrain, 1068-ft. above ground, 1753-ft. above sea level.

Latitude 42° 28' 59"  
Longitude 83° 12' 20"

Transmitter: Greenfield & 10 1/2 Mile Rds., Southfield, Mich.

News Services: AP, UPI, NBC.

Satellite Earth Stations: Satcom Technology, 7-meter; Scientific-Atlanta receivers.

Network Service: NBC.

Licensee: Post-Newsweek Station Michigan Inc., 550 Lafayette Blvd., Detroit 48231.

Studio: 550 Lafayette Blvd., Detroit, Mich. 48231.

Telephone: 313-222-0444. TWX: 810-221-1623.

Ownership: Post-Newsweek Stations, 100%. For other interests, see Group Ownership of TV Stations.

Began Operation: June 3, 1947. Exchange for WTOP-TV (now WDM-TV), Washington, D.C. approved by FCC May 18, 1978 (Television Digest, Vol. 17:50; 18:21).

Represented (sales) by Petry Television Inc.

Represented (legal) by Covington & Burling.

Represented (engineering) by Jules Cohen & Associates.

### Personnel:

- AMY McCOMBS, vice president & general manager.
- WILLIAM FORD, vice president & station manager.
- ROBERT WARFIELD, news director.
- CHRISTOPHER ROHRS, general sales manager.
- RICHARD SIRVAITIS, local sales manager.
- EILEEN WUNDERLICH, director, press & publicity.
- JAMES J. CORNO, program manager.
- ALAN FRANK, dir., programming & audience development.
- LINC REED-NICKERSON, engineering manager.
- MARTY IKER, director of marketing services.
- J. PAUL WILSON, business manager.
- MURWIN BEVIS, accounting manager.

Rates: On request.

NETWORK BASE HOURLY RATE: \$3802.

Station also received in Canadian markets.

BBM Weekly Reach (Spring 1983): 497,000

Total Households: © MSI Consumer Market Data as of 1/1/83 TV Homes: TV% and Circulation © 1983 Arbitron County coverage based on Arbitron study.

Net Weekly Circulation	State County	Total Households	TV Households	%
50% & Over	<b>MICHIGAN</b>			
	Genesee	160,000	158,400	99
	Lapeer	23,400	23,100	99
	Lenawee	31,300	30,800	99
	Livingston	35,200	34,900	99
	Macomb	243,700	242,300	99



Net Weekly Circulation	State County	Total Households	TV Households	%
50% & Over	Monroe	45,500	45,100	99
	Oakland	375,600	373,200	99
	St Clair	49,900	49,200	99
	Sanilac	14,900	14,600	98
	Washtenaw	98,700	96,500	98
	Wayne	813,200	804,100	99
Between 25-49%	<b>MICHIGAN</b>			
	Jackson	52,800	52,200	99
Between 5-24%	<b>OHIO</b>			
	Lucas	176,200	174,300	99
Between 5-24%	<b>MICHIGAN</b>			
	Hillsdale	14,900	14,600	98
	Huron	13,500	13,200	98
	Ingham	97,900	96,500	99
	Shiawassee	24,600	24,300	99
	Tuscola	19,500	19,200	98
	<b>OHIO</b>			
	Fulton	13,300	13,000	98
	Ottawa	14,700	14,500	99
	Wood	37,700	37,300	99
Wyandot	7,900	7,800	98	
<b>Station Totals</b>		<b>2,364,400</b>	<b>2,339,100</b>	<b>98</b>
<b>Net Weekly Circulation (1983)</b>				<b>1,645,400</b>
<b>Average Daily Circulation (1983)</b>				<b>1,011,700</b>

# Michigan—Detroit

## WGPR-TV

Ch. 62

Technical Facilities: Channel No. 62 (758-764 MHz). Authorized power: 759-kw horizontal visual, 75.9-kw horizontal aural. Antenna: 970-ft. above av. terrain, 1000-ft. above ground, 1662-ft. above sea level.

Latitude 42° 27' 13"  
Longitude 83° 09' 50"

Transmitter: One Radio Plaza, Royal Oak Twp., Mich.

Satellite Earth Stations: 2 Prodelin, 4.6-meter; 1 Prodelin, 5-meter; 1 Harris, 3-meter.

Network Service: None, Independent.

Licensee: WGPR Inc., 3140 E. Jefferson Ave., Detroit, Mich. 48207.

Studio: 3140-46 E. Jefferson Ave., Detroit, Mich. 48207.

Telephone: 313-259-8862.

Ownership: Non-profit organization. Officers: Dr. William V. Banks, pres.; Ivy Banks, first v.p. & secy.; James W. Panagos, v.p.; Tencia A. Gregory, v.p.-comptroller. WGPR Inc. is licensee of WGPR(FM), Detroit.

Began Operation: Sept. 29, 1975.

Represented (legal) by Hogan & Hartson.

Represented (engineering) by Browne & Renaud.

### Personnel:

DR. WILLIAM V. BANKS, president & general manager.  
JAMES W. PANAGOS, v.p. & general sales manager.  
TENCIA A. GREGORY, vice president & station manager.  
ULYSSES W. BOYKIN, vice president, public affairs.  
JOHN GROVER, engineering.

Highest 30 Sec. Rate: \$75.

Total Households: © MSI Consumer Market Data as of 1/1/83 TV Homes: TV% and Circulation © 1983 Arbitron County coverage based on Arbitron study.

Net Weekly Circulation	State County	Total Households	TV Households	%
<b>MICHIGAN</b>				
Between 5-24%	Macomb	243,700	242,300	99
	Oakland	375,600	373,200	99
	St Clair	49,900	49,200	99
	Washtenaw	98,700	96,500	98
	Wayne	813,200	804,100	99
Station Totals		1,581,100	1,565,300	99
Net Weekly Circulation (1983)			220,100	
Average Daily Circulation (1983)			71,800	



Media Brokerage Specialist  
CATV, TV and Radio

# THE TED HEPBURN COMPANY

Ted Hepburn, President Todd Hepburn, VP, CATV Division  
Heidi Hepburn-Jebson, VP, Small Markets  
P.O. Box 42401, Cincinnati, Ohio 45242 (513) 791-8730

# Michigan—Detroit

**WJBK-TV**

Ch. 2



**STORER TELEVISION SALES INC.  
A STORER STATION**

Technical Facilities: Channel No. 2 (54-60 MHz). Authorized power: 100-kw visual, 10-kw aural. Antenna: 1000-ft. above av. terrain, 1057-ft. above ground, 1730-ft. above sea level.

Latitude 42° 27' 38"  
Longitude 83° 12' 47"

Transmitter: Southfield, Mich.

News Services: AP, UPI, CBS, Storer Washington Bureau.

Satellite Earth Station: Microdyne, 9-meter; Scientific-Atlanta receivers.

Network Service: CBS.

Licensee: Storer Communications Inc., Number Two Storer Pl., Southfield, Mich. 48075.

Studio: Box 2000, Southfield, Mich. 48037.

Telephone: 313-557-2000. TWX: 810-224-4876.

Ownership: Storer Communications Inc. For other interests, see Group Ownership of TV Stations.

Began Operation: Oct. 24, 1948.

Represented (sales) by Storer Television Sales Inc.

Represented (legal) by Warren Zwicky.

**Personnel:**

- WILLIAM FLYNN, vice president & general manager.
- JAMES CLAYTON, general sales manager.
- DAVID LIPPOFF, news director.
- ELAINE CARPENTER, local sales manager.
- RICK MILLS, national sales manager.
- MARLA DRUTZ, director, marketing & research.
- TOM FOX, community affairs director.
- JIM VERRAS, chief engineer.
- MARIANNE MAZER, program coordinator.
- GLORIA PETERSON, personnel & payroll manager.

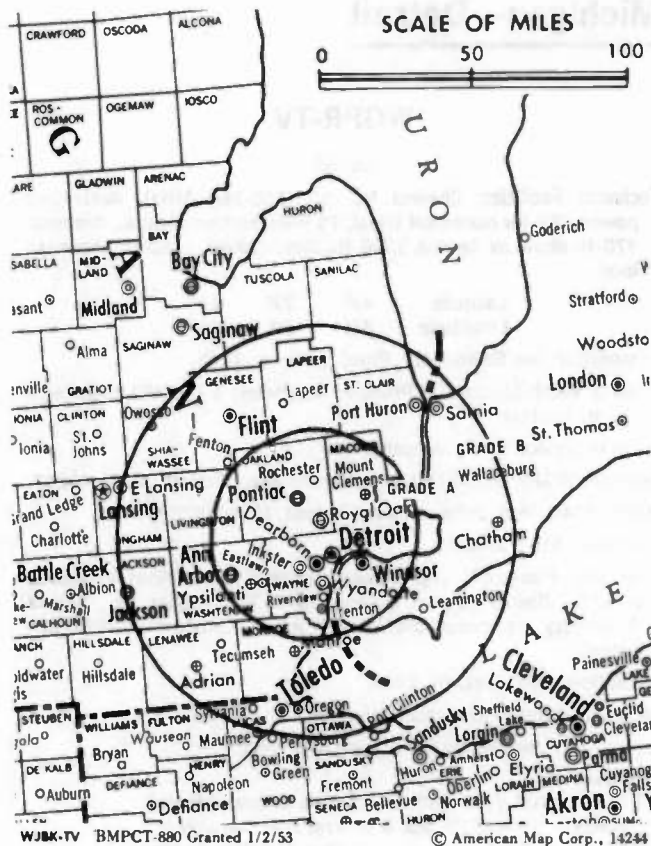
Rates: On request.

Station also received in Canadian markets.

BBM Weekly Reach (Spring 1983): 472,000

Total Households: © MSI Consumer Market Data as of 1/1/83 TV Homes: TV% and Circulation © 1983 Arbitron County coverage based on Arbitron study.

Net Weekly Circulation	State County	Total Households	TV Households	%
<b>MICHIGAN</b>				
50% & Over	Lapeer	23,400	23,100	99
	Lenawee	31,300	30,800	99
	Livingston	35,200	34,900	99
	Macomb	243,700	242,300	99
	Monroe	45,500	45,100	99
	Oakland	375,600	373,200	99



Net Weekly Circulation	State County	Total Households	TV Households	%
50% & Over	St Clair	49,900	49,200	99
	Sanilac	14,900	14,600	98
	Washtenaw	98,700	96,500	98
	Wayne	813,200	804,100	99
<b>MICHIGAN</b>				
Between 25-49%	Genesee	160,000	158,400	99
	Jackson	52,800	52,200	99
<b>MICHIGAN</b>				
Between 5-24%	Shiawassee	24,600	24,300	99
	Tuscola	19,500	19,200	98
<b>OHIO</b>				
	Fulton	13,300	13,000	98
	Lucas	176,200	174,300	99
	Wood	37,700	37,300	99
<b>Station Totals</b>		<b>2,215,500</b>	<b>2,192,500</b>	<b>98</b>
<b>Net Weekly Circulation (1983)</b>		<b>1,580,700</b>		
<b>Average Daily Circulation (1983)</b>		<b>921,900</b>		

# Michigan—Detroit

## WKBD-TV

Ch. 50

Technical Facilities: Channel No. 50 (686-692 MHz). Authorized power: 2340-kw max. & 2090-kw horizontal visual, 234-kw max. & 209-kw horizontal aural. Antenna: 960-ft. above av. terrain, 1053-ft. above ground, 1751-ft. above sea level.

Latitude 42° 29' 01"  
Longitude 83° 18' 44"

Transmitter: 26955 West 11 Mile Road, Southfield, Mich.

News Services: AP, PR Newswire, CNN Headline News.

Satellite Earth Station: Scientific-Atlanta; 7-meter.

Network Service: None, independent.

Licensee: Field Communications Corp., 3 Embarcadero Center, San Francisco, Cal. 94111.

Studio: 26955 West 11 Mile Rd., Southfield, Mich. 48034.

Mailing Address: Box 50, Southfield, Mich. 48037.

Telephone: 313-444-8500.

Ownership: Field Enterprises Holdings Ltd., 100%. Note: Sale to Cox Communications pending.

Began Operation: Jan. 10, 1965. Sale of Kaiser Industries Corp.'s 77.5% interest approved by FCC June 22, 1977 (Television Digest, Vol. 16:51; 17:26).

Represented (sales) by TeleRep Inc.

Represented (legal) by Sidley & Austin.

Represented (engineering) by John F. X. Browne & Associates Inc.

### Personnel:

GEORGE H. WILLIAMS, vice president & general manager.

JOCK T. FRITZ, general sales manager.

MICHAEL B. BERMAN, sales manager.

WILLIAM P. CASTLEMAN, program manager.

BOB FITZGERALD, business manager.

DAVID L. JERRELL, production manager.

AL MARTIN, director of engineering.

ANNA HOWIE KOKAS, promotion manager.

Rates: Not available.

Station also received in Canadian markets.

BBM Weekly Reach (Spring 1983): 395,000

Total Households: © MSI Consumer Market Data as of 1/1/83 TV Homes: TV% and Circulation © 1983 Arbitron County coverage based on Arbitron study.

Net Weekly Circulation	State County	Total Households	TV Households	%
<b>50% &amp; Over</b>	<b>MICHIGAN</b>			
	Genesee	160,000	158,400	99
	Gogebic	7,600	7,400	97
	Houghton	13,300	12,800	97
	Livingston	35,200	34,900	99
	Macomb	243,700	242,300	99
	Marquette	26,100	25,700	99
	Monroe	45,500	45,100	99
	Oakland	375,600	373,200	99
	St Clair	49,900	49,200	99
	Washtenaw	98,700	96,500	98
	Wayne	813,200	804,100	99
<b>Between 25-49%</b>	<b>MICHIGAN</b>			
	Alpena	11,900	11,400	96
	Antrim	6,200	6,100	98
	Bay	42,800	42,300	99
	Branch	14,900	14,700	99
	Calhoun	52,600	52,000	99
	Charlevoix	7,800	7,600	98
	Chippewa	9,800	9,600	97
	Delta	14,300	13,900	98
	Dickinson	10,000	9,900	99
	Emmet	8,900	8,600	97
	Grand Traverse	21,300	20,800	98
	Ingham	97,900	96,500	99



Net Weekly Circulation	State County	Total Households	TV Households	%	
<b>Between 25-49%</b>	losco	10,900	10,700	99	
	Jackson	52,800	52,200	99	
	Kalamazoo	79,400	78,300	99	
	Keweenaw	800	800	100	
	Lapeer	23,400	23,100	99	
	Lenawee	31,300	30,800	99	
	Midland	26,200	25,900	99	
	Muskegon	56,300	55,500	99	
	Ontonagon	3,500	3,400	96	
	Otsego	5,600	5,500	98	
	Sanilac	14,900	14,600	98	
	Schoolcraft	3,200	3,100	97	
	Wexford	9,700	9,500	98	
	<b>OHIO</b>				
	Defiance	13,800	13,600	99	
	Erie	28,800	28,500	99	
	Fulton	13,300	13,000	98	
	Hancock	24,000	23,700	99	
Lucas	176,200	174,300	99		
Ottawa	14,700	14,500	99		
Sandusky	22,500	22,300	99		
Seneca	21,600	21,300	99		
Wood	37,700	37,300	99		
<b>WISCONSIN</b>					
Ashland	6,400	6,300	98		
Iron	2,700	2,700	100		
<b>Between 5-24%</b>	<b>MICHIGAN</b>				
	Alcona	4,000	3,900	97	
	Alger	3,300	3,200	97	
	Baraga	3,200	3,100	97	
	Cheboygan	8,000	7,700	97	
	Clare	9,600	9,400	98	
	Clinton	18,700	18,500	99	
	Crawford	3,600	3,500	97	
	Eaton	32,900	32,500	99	
	Gratiot	13,700	13,500	99	
(Continued on page 475)					
<b>Station Totals</b>		3,476,200	3,433,600	98	
<b>Net Weekly Circulation (1983)</b>		1,661,300			
<b>Average Daily Circulation (1983)</b>		826,800			

# Michigan—Detroit

**WXON**

Ch. 20



**wxon Detroit**

Technical Facilities: Channel No. 20 (506-512 MHz). Authorized power: 1200-kw max. & 1000-kw horizontal visual, 120-kw aural. Antenna: 961-ft. above av. terrain, 1050-ft. above ground, 1751-ft. above sea level.

Latitude 42° 29' 01"  
Longitude 83° 18' 44"

Transmitter: 26935 W. 11 Mile Rd., Southfield.

News Service: UPI.

Network Service: None, independent.

Licensee: WXON-TV Inc., 27777 Franklin Rd., Suite 708, Southfield, Mich. 48034.

Studio: 26935 West 11 Mile Rd., Southfield, Mich. 48034.

Telephone: 313-355-2900.

Ownership: WXON-TV Inc., Aben E. Johnson Jr.

Began Operation: Sept. 15, 1968 on Ch. 62. Ch. 20 (as WJMY) began operation Oct. 1962, left air June 10, 1963. Station was then sold to United Bcstg. Co. by Triangle Bcstg. Co. Sale to present owner approved June 1972. Began operation Dec. 9, 1972.

Represented (legal) by Fletcher, Heald & Hildreth.

Represented (engineering) by E. Harold Munn Jr. & Associates.

**Personnel:**

- ABEN E. JOHNSON, general manager.
- DOUGLAS JOHNSON, general sales manager.
- A. J. SCHWEIZER, operations manager.
- WALT RODMAN, chief engineer.
- PHILIP K. DICK, research director.

Highest 30 Sec. Rate (Aug. 1, 1983): \$400.

Total Households: © MSI Consumer Market Data as of 1/1/83 TV Homes: TV% and Circulation © 1983 Arbitron County coverage based on Arbitron study.

Net Weekly Circulation	State County	Total Households	TV Households	%
<b>MICHIGAN</b>				
Between 25-49%	Livingston	35,200	34,900	99
	Macomb	243,700	242,300	99
	Monroe	45,500	45,100	99



Net Weekly Circulation	State County	Total Households	TV Households	%
Between 25-49%	Oakland	375,600	373,200	99
	Wayne	813,200	804,100	99
<b>MICHIGAN</b>				
Between 5-24%	Genesee	160,000	158,400	99
	Jackson	52,800	52,200	99
	Lapeer	23,400	23,100	99
	Lenawee	31,300	30,800	99
	St Clair	49,900	49,200	99
	Sanilac	14,900	14,600	98
	Shiawassee	24,600	24,300	99
	Tuscola	19,500	19,200	98
	Washtenaw	98,700	96,500	98
<b>OHIO</b>				
	Fulton	13,300	13,000	98
	Ottawa	14,700	14,500	99
	Wood	37,700	37,300	99
Station Totals		2,054,000	2,032,700	98
Net Weekly Circulation (1983)			588,800	
Average Daily Circulation (1983)			231,100	

# Michigan—Detroit

## WXYZ-TV

Ch. 7

Technical Facilities: Channel No. 7 (174-180 MHz). Authorized power: 316-kw visual, 31.6-kw aural. Antenna: 1000-ft. above av. terrain, 1073-ft. above ground, 1737-ft. above sea level.

Latitude 42° 28' 15"  
Longitude 83° 15' 00"

Transmitter: Broadcast House, 20777 W. Ten Mile Rd.

AM Affiliate: WXYZ, 5-kw, 1270 kHz (ABC).

FM Affiliate: WRIF, 27.2-kw, 101.1 MHz (No. 266), 880-ft.

News Services: AP, UPI, ABC.

Network Service: ABC.

Licensee: WXYZ Inc., Broadcast House, 20777 West Ten Mile Rd., Box 789, Southfield, Mich. 48037.

Studio: Broadcast House, 20777 W. Ten Mile Rd., Southfield.

Telephone: 313-827-7777. TWX: 810-224-4924.

Mailing Address: Box 789, Southfield, Mich. 48037.

Ownership: American Bcstg. Cos., 100%; see Group Ownership of TV Stations.

Began Operation: Oct. 9, 1948.

Represented (sales) by ABC Television Spot Sales Inc.

Represented (legal) by McKenna, Wilkinson & Kittner.

Personnel:

JEANNE FINDLATER, vice president & general manager.

FRANCIS LEE GANNON, general sales manager.

MICHAEL IRVINE, local sales manager.

ED PEARSON, national sales manager.

JAN COIL, sales service & traffic director.

WALLY RODAMMER, director of engineering.

TOM ROSENBAUM, news director.

LOWELL NEWTON, editorial director.

LARRY G. ALT, program director.

JOHN REYNOLDS, director of finance.

THOMAS GRIESDORN, controller.

Rates: On request.

NETWORK BASE HOURLY RATE: \$3600.

Station also received in Canadian markets.

BBM Weekly Reach (Spring 1983): 529,000

Total Households: © MSI Consumer Market Data as of 1/1/83 TV Homes: TV% and Circulation © 1983 Arbitron County coverage based on Arbitron study.

Net Weekly Circulation	State County	Total Households	TV Households	%
<b>50% &amp; Over</b>	<b>MICHIGAN</b>			
	Genesee	160,000	158,400	99
	Jackson	52,800	52,200	99
	Lapeer	23,400	23,100	99
	Lenawee	31,300	30,800	99
	Livingston	35,200	34,900	99
Macomb	243,700	242,300	99	



Net Weekly Circulation	State County	Total Households	TV Households	%
<b>50% &amp; Over</b>	Monroe	45,500	45,100	99
	Oakland	375,600	373,200	99
	St Clair	49,900	49,200	99
	Sanilac	14,900	14,600	98
	Washtenaw	98,700	96,500	98
Wayne	813,200	804,100	99	

MICHIGAN				
<b>Between 25-49%</b>	Hillsdale	14,900	14,600	98

MICHIGAN				
<b>Between 5-24%</b>	Ingham	97,900	96,500	99
	Shiawassee	24,600	24,300	99
	Tuscola	19,500	19,200	98

OHIO				
<b>Between 5-24%</b>	Fulton	13,300	13,000	98
	Lucas	176,200	174,300	99
	Ottawa	14,700	14,500	99
	Wood	37,700	37,300	99

<b>Station Totals</b>	2,343,000	2,318,100	98
<b>Net Weekly Circulation (1983)</b>		1,667,400	
<b>Average Daily Circulation (1983)</b>		1,102,800	



# Michigan—Detroit-Windsor, Ont.

## CBET

Ch. 9

Technical Facilities: Channel No. 9 (186-192 MHz). Authorized power: 178-kw visual, 35.6-kw aural. Antenna: Directional, 631-ft. above av. terrain, 65-ft. above ground, 1226-ft. above sea level.

Latitude 42° 18' 59"  
Longitude 83° 02' 58"

Transmitter: 825 Riverside Drive W., Windsor.

Network Service: CBC.

Licensee: Canadian Broadcasting Corp., 1500 Bronson Ave., Ottawa, Ont.

Studio: 825 Riverside Drive W., Windsor, Ont. N9A 5K9.

Telephone: 519-255-3411. Telex: 024-77619.

Ownership: Canadian Broadcasting Corp., 100%.

Began Operation: Sept. 16, 1954. Transferred from RKO General Inc. on June 24, 1970 in accordance with CRTC's directions on Canadian ownership. Acquired by CBC.

Represented (sales) by Canadian Standard Broadcast Sales (U.S.); CBC National Selective Television Sales (Canada).

### Personnel:

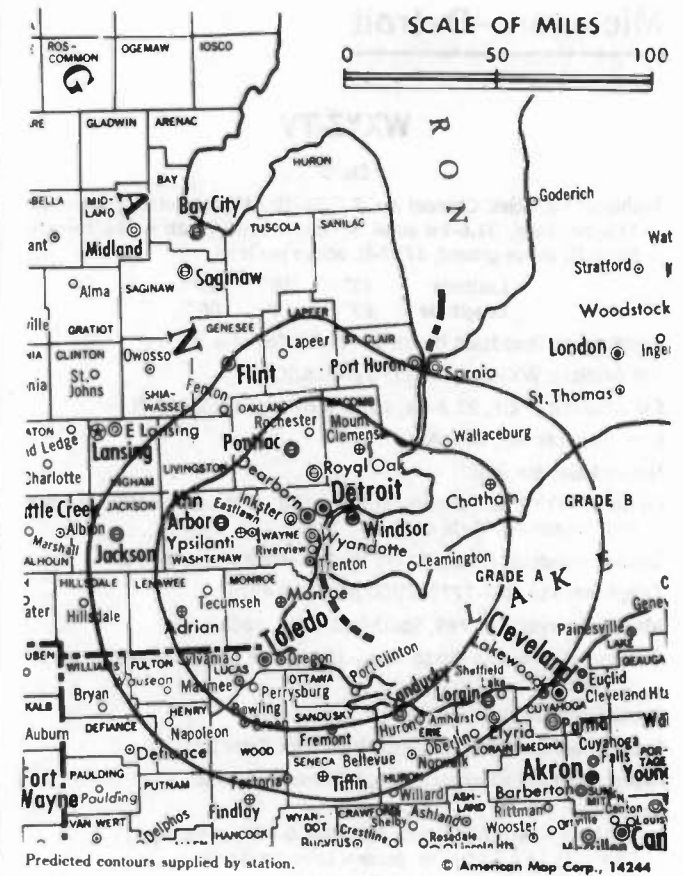
- H. L. HACKNEY, location manager.
- E. SAVOIE, director of television.
- R. J. KRYGER, manager, technical services.
- F. J. QUINN, production manager.
- N. T. ADDISON, manager, community affairs & public relations.
- R. J. PODVIN, sales & promotions manager.

Highest 30 Sec. Rate (July 1, 1983): \$250.

BBM Weekly Reach (Spring 1983): 274,000

Total Households: © MSI Consumer Market Data as of 1/1/83 TV Homes: TV% and Circulation © 1983 Arbitron County coverage based on Arbitron study.

Net Weekly Circulation	State County	Total Households	TV Households	%
Between 25-49%	<b>MICHIGAN</b>			
	Macomb	243,700	242,300	99
	Monroe	45,500	45,100	99
	Wayne	813,200	804,100	99
Between 5-24%	<b>MICHIGAN</b>			
	Alpena	11,900	11,400	96
	Branch	14,900	14,700	99
	Charlevoix	7,800	7,600	98
	Genesee	160,000	158,400	99
	Gratiot	13,700	13,500	99
	Ingham	97,900	96,500	99
	Jackson	52,800	52,200	99
	Kent	164,100	161,600	98
	Lapeer	23,400	23,100	99



Net Weekly Circulation	State County	Total Households	TV Households	%
Between 5-24%	Lenawee	31,300	30,800	99
	Livingston	35,200	34,900	99
	Oakland	375,600	373,200	99
	Otsego	5,600	5,500	98
	St Clair	49,900	49,200	99
	Sanilac	14,900	14,600	98
	Washtenaw	98,700	96,500	98
<b>OHIO</b>	Erie	28,800	28,500	99
	Fulton	13,300	13,000	98
	Hancock	24,000	23,700	99
	Huron	19,600	19,300	98
	Lucas	176,200	174,300	99
	Ottawa	14,700	14,500	99
	Sandusky	22,500	22,300	99
	Seneca	21,600	21,300	99
	Wood	37,700	37,300	99
	<b>Station Totals</b>		<b>2,618,500</b>	<b>2,589,400</b>
<b>Net Weekly Circulation (1983)</b>			<b>546,800</b>	
<b>Average Daily Circulation (1983)</b>			<b>160,200</b>	

# Michigan—Escanaba

**WJMN-TV**

Ch. 3

(Satellite of WFRV-TV, Green Bay, Wis.)

Technical Facilities: Channel No. 3 (60-66 MHz). Authorized power: 100-kw visual, 20-kw aural. Antenna: 1192-ft. above av. terrain, 1252-ft. above ground, 2077-ft. above sea level.

Latitude 46° 08' 04"  
Longitude 86° 56' 52"

Transmitter: 4.3-mi. S of Trenay, Mich.

News Services: AP, UPI.

Network Service: ABC.

Licensee: WFRV Television Inc., Mason at Roosevelt, Green Bay, Wis. 54305.

Studio: See WFRV-TV, Green Bay, Wis.

Ownership: See WFRV-TV, Green Bay, Wis.

Began Operation: Oct. 7, 1969.

Represented (sales) by TeleRep Inc.

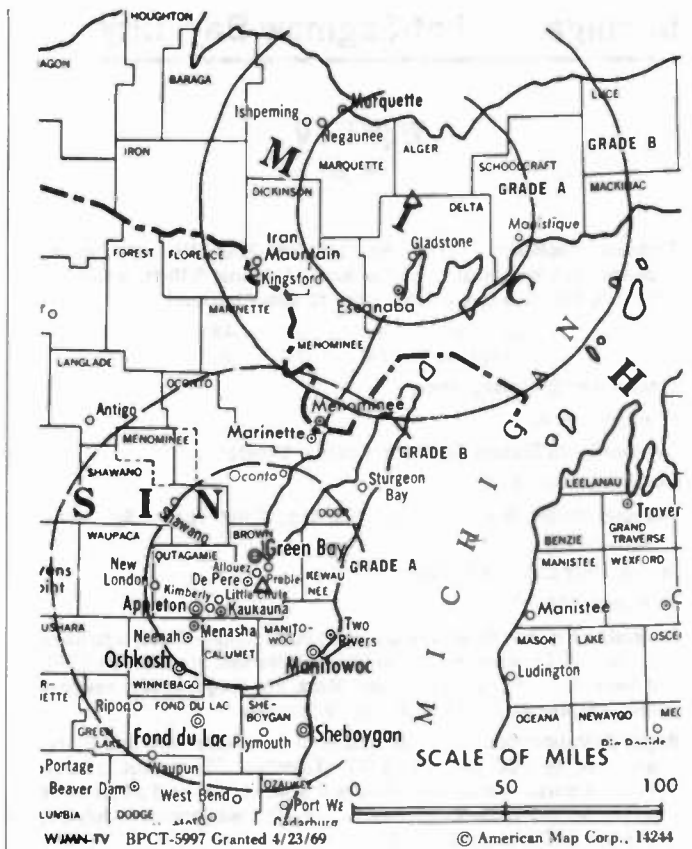
Represented (legal) by Koteen & Naftalin.

Personnel: See WFRV-TV, Green Bay.

Rates: See WFRV-TV, Green Bay.

NETWORK BASE HOURLY RATE: \$150.

Arbitron Data: Included with WFRV-TV, Green Bay, Wis.



# TARGET/AID SEPARATES THE MEN FROM THE BOYS

TARGET/AID can bring a whole new perspective to broadcast advertising. Now you can determine more than just the specific demographics of a broadcast audience; you can see what kind of consumers those numbers represent.

**ARBITRON RATINGS**

# Michigan—Flint-Saginaw-Bay City

## WJRT-TV

Ch. 12

Technical Facilities: Channel No. 12 (204-210 MHz). Authorized power: 316-kw visual, 31.6-kw aural. Antenna: 940-ft. above av. terrain, 999-ft. above ground, 1599-ft. above sea level.

Latitude 43° 13' 48"  
Longitude 84° 03' 35"

Transmitter: Chesaning, Mich.

News Service: AP.

Satellite Earth Station: Scientific-Atlanta; 5-meter.

Network Service: ABC

Licensee: Knight-Ridder Broadcasting Inc., 2302 Lapeer Rd., Flint, Mich. 48503.

Studio: 2302 Lapeer Rd., Flint.

Telephone: 313-233-3130.

Ownership: Knight-Ridder Newspapers, 100%. Knight-Ridder also owns WPRI-TV, Providence, R.I.; WTKR-TV, Norfolk, Va.; WTEN (TV), Albany, N.Y.; WCDC(TV), Adams, Mass. For Knight-Ridder newspapers, see Newspaper Ownership of TV Stations.

Began Operation: Oct. 12, 1958. Sale to present owner by Poole Bcstg. approved by FCC Dec. 21, 1977 (Television Digest, Vol. 17:26). Poole acquired station when Goodwill Stations Inc. sold all its other properties to Capital Cities Bcstg. Corp. This was approved July 29, 1964 by FCC (Vol. 4:18, 19, 31).

Represented (sales) by Blair Television.

Represented (legal) by Wilmer, Cutler & Pickering.

### Personnel:

VINCENT T. DELUCA, president & general manager.  
JIM GRAHAM, general sales manager.  
DAN AUBE, national sales manager.  
SAM TEAGUE, production manager.  
JOHN REHRAUER, news director.  
ROBERT E. SWAYZE, chief engineer.  
SARA JO GALLOCK, program director.

Highest One Hour Rate: \$3500.

Highest 30 Sec. Rate: \$750.

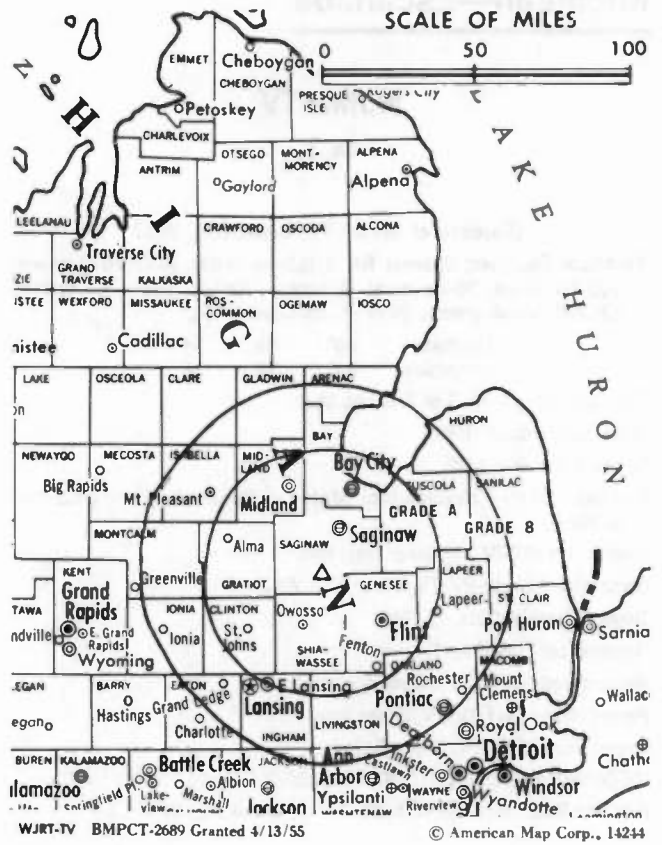
NETWORK BASE HOURLY RATE: \$1550.

Station also received in Canadian markets.

BBM Weekly Reach (Spring 1983): 55,000

Total Households: © MSI Consumer Market Data as of 1/1/83 TV Homes: TV% and Circulation © 1983 Arbitron County coverage based on Arbitron study.

Net Weekly Circulation	State County	Total Households	TV Households	%
<b>50% &amp; Over</b>	<b>MICHIGAN</b>			
	Alpena	11,900	11,400	96
	Arenac	5,600	5,500	98
	Bay	42,800	42,300	99
	Clare	9,600	9,400	98
	Clinton	18,700	18,500	99
	Genesee	160,000	158,400	99
	Gladwin	7,900	7,700	97
	Gratiot	13,700	13,500	99
	Huron	13,500	13,200	98
	Ingham	97,900	96,500	99
	Iosco	10,900	10,700	99



Net Weekly Circulation	State County	Total Households	TV Households	%
<b>50% &amp; Over</b>	Isabella	17,400	17,100	98
	Lapeer	23,400	23,100	99
	Midland	26,200	25,900	99
	Ogemaw	6,400	6,300	98
	Saginaw	79,300	78,400	99
	Shiawassee	24,600	24,300	99
	Tuscola	19,500	19,200	98

Between 25-49%	MICHIGAN County	Total Households	TV Households	%
<b>Between 25-49%</b>	Charlevoix	7,800	7,600	98
	Chippewa	9,800	9,600	97
	Eaton	32,900	32,500	99
	Emmet	8,900	8,600	97
	Ionia	17,000	16,800	99
	Montcalm	17,500	17,200	98
	Sanilac	14,900	14,600	98

Between 5-24%	MICHIGAN County	Total Households	TV Households	%
<b>Between 5-24%</b>	Alcona	4,000	3,900	97
	Cheboygan	8,000	7,700	97
	Crawford	3,600	3,500	97
	Jackson	52,800	52,200	99
	Livingston	35,200	34,900	99
	Mackinac	3,700	3,600	97
	Mecosta	11,900	11,600	98
	Osceola	7,000	6,900	98
	Otsego	5,600	5,500	98
	Roscommon	7,400	7,300	99

<b>Station Totals</b>	<b>837,300</b>	<b>825,400</b>	<b>98</b>
<b>Net Weekly Circulation (1983)</b>		<b>562,100</b>	
<b>Average Daily Circulation (1983)</b>		<b>328,300</b>	

# Michigan—Grand Rapids-Kalamazoo

## WOTV

Ch. 8

Technical Facilities: Channel No. 8 (180-186 MHz). Authorized power: 282-kw visual, 56.2-kw aural. Antenna: 1000-ft. above av. terrain, 1015-ft. above ground, 1835-ft. above sea level.

Latitude 42° 41' 13"  
Longitude 85° 30' 35"

Transmitter: 2.5-mi. S of Middleville, Mich.

News Service: AP.

Network Service: NBC.

Licensee: LIN-Central Bcstg. Corp., 1370 Ave. of the Americas, New York, N.Y. 10019.

Studio: 120 College Ave. SE, Grand Rapids, Mich. 49503.

Telephone: 616-456-8888. TWX: 810-273-6920.

Ownership: LIN Bcstg. For other interests, see Group Ownership of TV Stations.

Began Operation: Aug. 15, 1949. Sale to present owner by Time Inc. approved by FCC Feb. 10, 1983 (Television Digest, Vol. 22:46). Sale to Time-Life by H. M. Bitner interests approved by FCC April 17, 1957 (Vol. 12:50, 51; 13:16). Bitner group's purchase of station, then called WLAV-TV, from Leonard A. Versluis approved by FCC in Sept. 1951 (Vol. 7:19, 38).

Represented (sales) by Katz Television.

Represented (legal) by Wilmer, Cutler & Pickering.

Represented (engineering) by Jansky & Bailey.

### Personnel:

JAMES G. SAUNDERS, president & general manager.  
DICK GROAT, general sales manager.  
RICHARD McKAY, national sales manager.  
WILLIAM KLEINERT, local sales manager.  
WILLIAM LOGAN, program manager.  
JUDY McDONALD, promotion manager.  
ROBERT HENRY, news director.  
DON GALLAGHER, chief engineer.

Highest 30 Sec. Rate (May 1, 1983): \$900.

NETWORK BASE HOURLY RATE: \$2100.

Total Households: © MSI Consumer Market Data as of 1/1/83 TV Homes: TV% and Circulation © 1983 Arbitron County coverage based on Arbitron study.

Net Weekly Circulation	State County	Total Households	TV Households	%
<b>MICHIGAN</b>				
<b>50% &amp; Over</b>	Allegan	29,100	28,700	99
	Barry	16,600	16,400	99
	Branch	14,900	14,700	99
	Calhoun	52,600	52,000	99
	Eaton	32,900	32,500	99
	Ionia	17,000	16,800	99
	Kalamazoo	79,400	78,300	99
	Kent	164,100	161,600	98
Montcalm	17,500	17,200	98	



Net Weekly Circulation	State County	Total Households	TV Households	%
<b>50% &amp; Over</b>	Muskegon	56,300	55,500	99
	Newaygo	13,300	13,000	98
	Ottawa	54,400	53,700	99
	St Joseph	21,000	20,700	99
	Van Buren	24,800	24,500	99
<b>MICHIGAN</b>				
<b>Between 25-49%</b>	Clinton	18,700	18,500	99
	Gratiot	13,700	13,500	99
	Ingham	97,900	96,500	99
	Mecosta	11,900	11,600	98
	Oceana	7,900	7,700	97
<b>MICHIGAN</b>				
<b>Between 5-24%</b>	Berrien	62,500	61,400	98
	Cass	18,200	17,900	98
	Hillsdale	14,900	14,600	98
	Isabella	17,400	17,100	98
	Jackson	52,800	52,200	99
	Shiawassee	24,600	24,300	99
<b>Station Totals</b>		<b>934,400</b>	<b>920,900</b>	<b>98</b>
<b>Net Weekly Circulation (1983)</b>				<b>599,500</b>
<b>Average Daily Circulation (1983)</b>				<b>352,100</b>

# Michigan—Grand Rapids

## WXMI-TV

(formerly WWMA-TV)

Ch. 17

Technical Facilities: Channel No. 17 (488-494 MHz). Authorized power: 1300-kw visual, 130-kw aural. Antenna: 1081-ft. above av. terrain, 1083-ft. above ground, 1884-ft. above sea level.

Latitude 42° 41' 15"  
Longitude 85° 31' 57"

Transmitter: David Rd., 1-mi. W of Cherry Valley Rd.

News Services: UPI, INN.

Satellite Earth Station: Harris; 6.1-meter.

Network Service: None, independent.

Licensee: TV 17 Unlimited Inc., 3117 Plaza Dr. NE, Grand Rapids, Mich. 49505.

Studio: 3117 Plaza Dr. NE, Grand Rapids, Mich. 49505.

Telephone: 616-364-8722.

Ownership: Harold O. Shively, pres.; Peter Cook, v.p., 23.6%; Grant Gruel, v.p.; Kenneth Hungerford II, treas.; Richard F. Shively, 28.6%; 19 others, none with more than 10%.

Began Operation: March 18, 1982.

Represented (sales) by Adam Young Inc.

Represented (legal) by James E. Greeley.

### Personnel:

HAROLD O. SHIVELY, president & general manager.

DICK STAWICKI, director of operations.

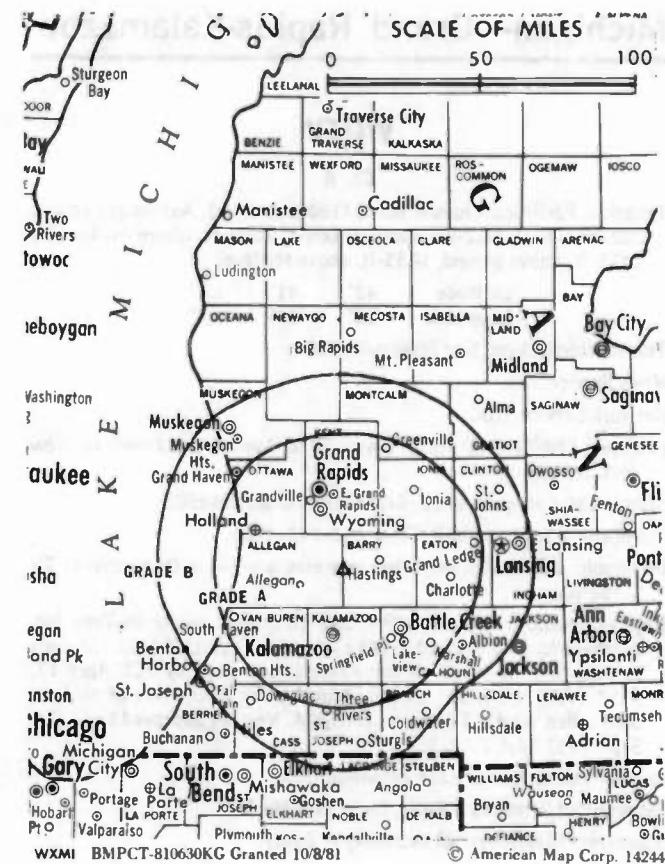
PAT MULLEN, director of sales.

DALE SCHOLTEN, director of engineering.

Highest 30 Sec. Rate: \$300.

Total Households: © MSI Consumer Market Data as of 1/1/83 TV Homes: TV % and Circulation © 1983 Arbitron County coverage based on Arbitron study.

Net Weekly Circulation	State County	Total Households	TV Households	%
50% & Over	<b>MICHIGAN</b>			
	Barry	16,600	16,400	99
Between 25-49%	<b>MICHIGAN</b>			
	Allegan	29,100	28,700	99
	Calhoun	52,600	52,000	99
	Eaton	32,900	32,500	99
	Ionia	17,000	16,800	99
	Kalamazoo	79,400	78,300	99



WXMI BMPCT-810630KG Granted 10/8/81 © American Map Corp. 14244

Net Weekly Circulation	State County	Total Households	TV Households	%
Between 25-49%	Kent	164,100	161,600	98
	Ottawa	54,400	53,700	99
	Van Buren	24,800	24,500	99
Between 5-24%	<b>MICHIGAN</b>			
	Branch	14,900	14,700	99
	Clinton	18,700	18,500	99
	Mecosta	11,900	11,600	98
	Montcalm	17,500	17,200	98
	Muskegon	56,300	55,500	99
	Newaygo	13,300	13,000	98
St Joseph	21,000	20,700	99	
<b>Station Totals</b>		<b>624,500</b>	<b>615,700</b>	<b>98</b>
<b>Net Weekly Circulation (1983)</b>			<b>197,800</b>	
<b>Average Daily Circulation (1983)</b>			<b>75,100</b>	

# Michigan—Grand Rapids

## WZZM-TV

Ch. 13

(Also serves Muskegon)

Technical Facilities: Channel No. 13 (210-216 MHz). Authorized power: 295-kw visual, 63-kw aural. Antenna: 1000-ft. above av. terrain, 991-ft. above ground, 1783-ft. above sea level.

Latitude 43° 18' 34"  
Longitude 85° 54' 44"

Transmitter: 6-mi. SW of Grant, Mich.

News Services: AP, UPI, ABC.

Satellite Earth Station: Harris; 6.1-meter.

Network Service: ABC

Licensee: Wometco West Michigan Television Inc., Box Z, Grand Rapids, Mich. 49501.

Studio: 645 Three Mile Rd., Walker, Mich. 49504

Mailing Address: Box Z, Grand Rapids, Mich. 49501

Telephone: 616-784-4200. TWX: 616-949-2260.

Ownership: Wometco Enterprises Inc. See Group Ownership of TV Stations.

Began Operation: Nov. 1, 1962 on interim basis with all four applicants operating on a cooperative basis. Began operation as West Michigan Telecasters Inc. on Jan. 25, 1965. Transfer of control to Synercom Communications Corp. approved by FCC Sept. 17, 1969. Split-off to Lewis V. Chamberlin, et al., Dec. 31, 1973. Sale to present owner approved by FCC Dec. 8, 1977 (Television Digest, Vol. 16:36; 17:50).

Represented (sales) by MMT Sales Inc.

Represented (legal) by Cohn & Marks.

Represented (engineering) by A. D. Ring & Associates.

### Personnel:

GEORGE LYONS, president & general manager.  
BILL SMITH, general sales manager.  
MIKE SEAGLY, operations manager.  
JAMES RIEKSE, public affairs director.  
DALE WOLTERS, chief engineer.

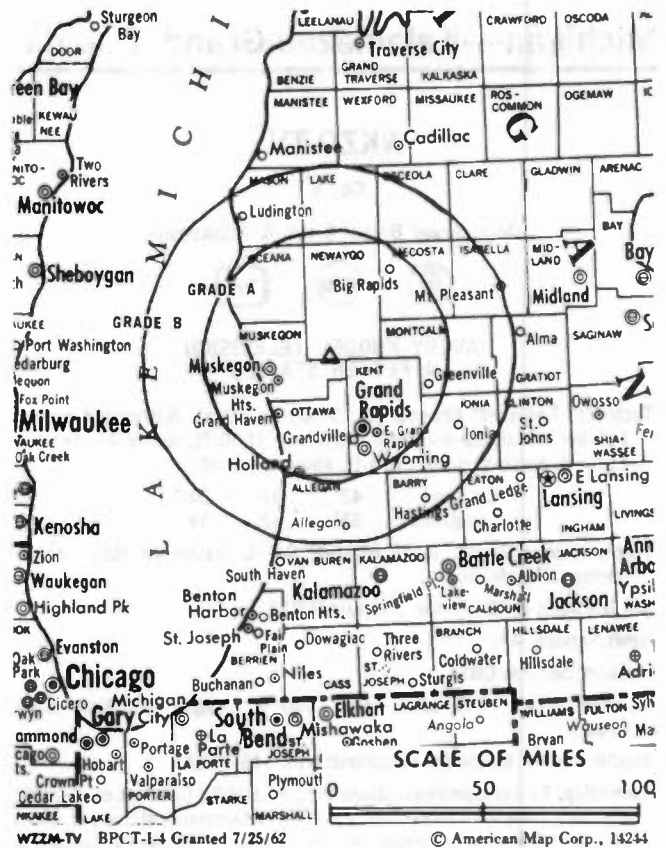
Highest One Hour Rate: \$2800.

Highest 30 Sec. Rate: \$1200.

NETWORK BASE HOURLY RATE: \$1100.

Total Households: © MSI Consumer Market Data as of 1/1/83 TV Homes: TV% and Circulation © 1983 Arbitron County coverage based on Arbitron study.

Net Weekly Circulation	State County	Total Households	TV Households	%
<b>50% &amp; Over</b>	<b>MICHIGAN</b>			
	Allegan	29,100	28,700	99
	Kent	164,100	161,600	98
	Lake	3,300	3,200	97
	Manistee	9,200	9,000	98
	Mason	10,200	9,900	97
	Mecosta	11,900	11,600	98



WZZM-TV BPCT-I-4 Granted 7/25/62

© American Map Corp., 14244

Net Weekly Circulation	State County	Total Households	TV Households	%
<b>50% &amp; Over</b>	Montcalm	17,500	17,200	98
	Muskegon	56,300	55,500	99
	Newaygo	13,300	13,000	98
	Oceana	7,900	7,700	97
	Osceola	7,000	6,900	98
	Ottawa	54,400	53,700	99
<b>MICHIGAN</b>				
<b>Between 25-49%</b>	Barry	16,600	16,400	99
	Ionia	17,000	16,800	99
	Kalamazoo	79,400	78,300	99
	Van Buren	24,800	24,500	99
	Wexford	9,700	9,500	98
<b>MICHIGAN</b>				
<b>Between 5-24%</b>	Benzie	4,300	4,200	98
	Calhoun	52,600	52,000	99
	Grand Traverse	21,300	20,800	98
	Isabella	17,400	17,100	98
	Leelanau	5,500	5,400	98
<b>Station Totals</b>		<b>632,800</b>	<b>623,000</b>	<b>98</b>
<b>Net Weekly Circulation (1983)</b>			<b>405,200</b>	
<b>Average Daily Circulation (1983)</b>			<b>261,100</b>	



# Michigan—Kalamazoo-Grand Rapids

## WKZO-TV

Ch. 3

(Also serves Battle Creek & Muskegon)



AVERY-KNODEL TELEVISION  
A FETZER STATION

Technical Facilities: Channel No. 3 (60-66 MHz). Authorized power: 100-kw visual, 20-kw aural. Antenna: 1000-ft. above av. terrain, 1130-ft. above ground, 1900-ft. above sea level.

Latitude 42° 37' 56"  
Longitude 85° 32' 16"

Transmitter: 0.25-mi. E of Bradley Rd. & Patterson Rd., Yankee Springs area, Mich.

AM Affiliate: WKZO, 5-kw, 590 kHz (CBS).

News Service: AP.

Network Service: CBS.

Licensee: Fetzer Television Corp., 590 W. Maple St., Kalamazoo 49008.

Studio: 590 W. Maple St. Telephone: 616-345-2101.

Ownership: Fetzer Communications Inc., 91.529%; Carl E. Lee, 5.23%; 8 others, none with more than 1%. Fetzer Communications Inc. owns 100% of Cornhusker Television Corp., owner of KOLN-TV, Lincoln & satellite KGIN-TV, Grand Island, Neb. Fetzer Television Corp. owns 100% of Medallion Broadcasters Inc., owner of KMEG(TV), Sioux City, Iowa. John E. Fetzer owns 90.5% of Fetzer Communications Inc., and 47.41% of Fetzer Broadcasting Co., owner of WKZO-AM, Fetzer CableVision and Muzi-Tronic Services, Kalamazoo, Mich.; WJFM, Grand Rapids, Mich.; WKJF-AM-FM, Cadillac, Mich.

Began Operation: June 1, 1950.

Represented (sales) by Avery-Knodel Inc.

Represented (legal) by Wilkinson, Barker, Knauer & Quinn.

Represented (engineering) by Lohnes & Culver.

Personnel:

JOHN E. FETZER, chairman.

CARL E. LEE, president & general manager.

GORDON S. ANDERSON, senior v.p. & general manager, WKZO-TV.

JERROLD M. RAFFEL, sales manager.

FRED DOUGLAS, news director.

LEE DERSHEM, promotion director.

JAMES GARRETT, chief engineer.

DARYL SEBASTIAN, public affairs director.

KARL GUENTHER, farm director.

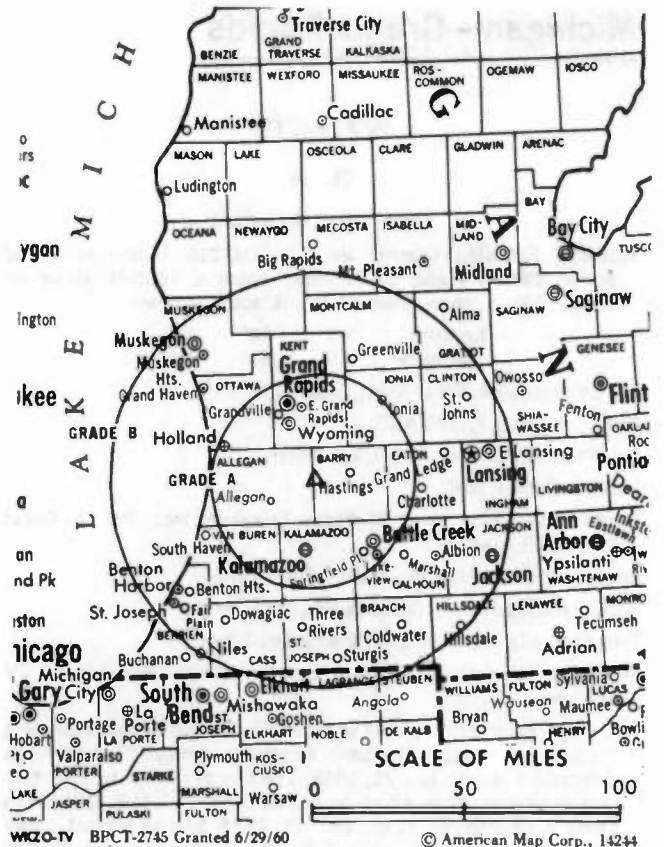
Highest One Hour Rate: \$2000.

Highest 30 Sec. Rate: \$1000.

NETWORK BASE HOURLY RATE: \$2000.

Total Households: © MSI Consumer Market Data as of 1/1/83 TV Homes: TV% and Circulation © 1983 Arbitron County coverage based on Arbitron study.

Net Weekly Circulation	State County	Total Households	TV Households	%
<b>MICHIGAN</b>				
<b>50% &amp; Over</b>	Allegan	29,100	28,700	99
	Barry	16,600	16,400	99
	Branch	14,900	14,700	99
	Calhoun	52,600	52,000	99



WKZO-TV BPCT-2745 Granted 6/29/60

© American Map Corp., 14244

Net Weekly Circulation	State County	Total Households	TV Households	%
<b>50% &amp; Over</b>	Ionia	17,000	16,800	99
	Kalamazoo	79,400	78,300	99
	Kent	164,100	161,600	98
	Montcalm	17,500	17,200	98
	Muskegon	56,300	55,500	99
	Newaygo	13,300	13,000	98
	Ottawa	54,400	53,700	99
St Joseph	21,000	20,700	99	
Van Buren	24,800	24,500	99	
<b>MICHIGAN</b>				
<b>Between 25-49%</b>	Eaton	32,900	32,500	99
	Ingham	97,900	96,500	99
	Oceana	7,900	7,700	97
<b>INDIANA</b>				
<b>Between 5-24%</b>	Steuben	9,500	9,300	98
<b>MICHIGAN</b>				
Berrien	62,500	61,400	98	
Cass	18,200	17,900	98	
Clare	9,600	9,400	98	
Clinton	18,700	18,500	99	
Gratiot	13,700	13,500	99	
Hillsdale	14,900	14,600	98	
Jackson	52,800	52,200	99	
Mecosta	11,900	11,600	98	
Shiawassee	24,600	24,300	99	
<b>Station Totals</b>		<b>936,100</b>	<b>922,500</b>	<b>98</b>
<b>Net Weekly Circulation (1983)</b>			<b>568,300</b>	
<b>Average Daily Circulation (1983)</b>			<b>332,600</b>	

# Michigan—Lansing

## WFSL-TV

Ch. 47

Technical Facilities: Channel No. 47 (668-674). Authorized power: 1350-kw max. & 813-kw horizontal visual, 135-kw max. & 81.3-kw horizontal aural. Antenna: 1000-ft. above av. terrain, 1136-ft. above ground, 1956-ft. above sea level.

Latitude 42° 28' 03"  
Longitude 84° 39' 06"

Transmitter: 9447 Holmes Hwy., Eaton Rapids.

News Service: AP.

Satellite Earth Station: In operation; 7-meter.

Network Service: None, independent.

Licensee: F&S Comm/News Inc., 600 W. St. Joseph St., Lansing, Mich. 48933.

Studio: 600 W. St. Joseph St., Lansing, Mich. 48933.

Telephone: 517-484-7747.

Ownership: Joel I. Ferguson, chmn. of board & pres., 48.5%; Sol L. Steadman, v.p., 48.5%; Gregory A. Eaton, treas., Gregory Kelsner, Earvin J. Johnson, 1% each; Eva Evans, secy. Johnson & Kelsner are professional basketball players.

Began Operation: Dec. 1, 1982.

Represented (sales) by Seltel Inc.

Represented (legal) by Cole, Farmer, McGuinn, Flood, Bechtel & Ward.

Represented (engineering) by Jules Cohen & Associates.

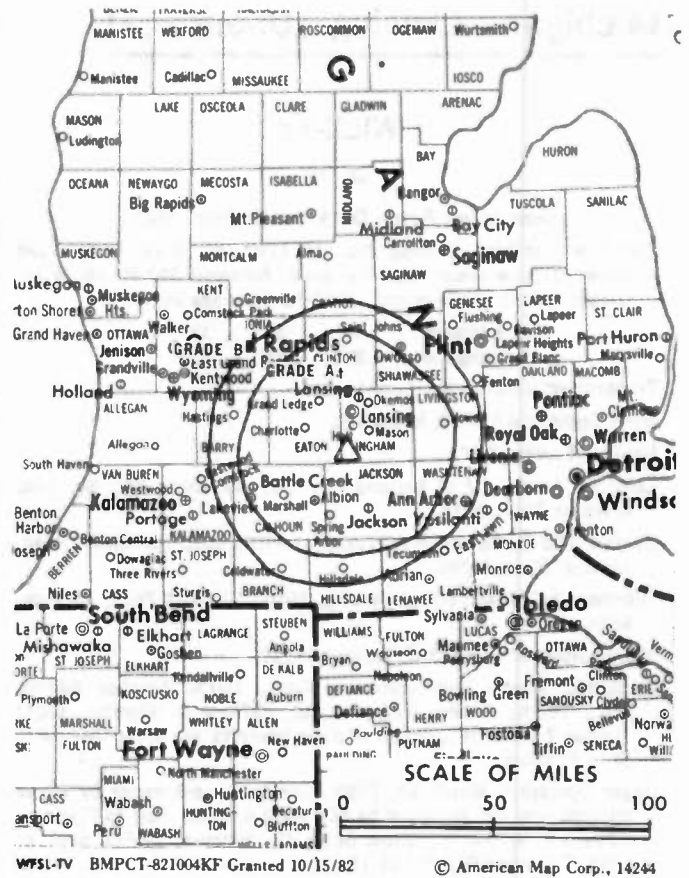
Personnel:

THOMAS JONES, general manager.

CHUCK BRIGGS, general sales manager.

BOB BAILEY, national sales manager.

Highest 30 Sec. Rate (Oct. 5, 1983): \$220.



# Michigan—Lansing (Onondaga)

## WILX-TV

Ch. 10

(Also serves Battle Creek and Jackson, Mich.)

Technical Facilities: Channel No. 10 (192-198 MHz). Authorized power: 316-kw visual, 61.7-kw aural. Antenna: 980-ft. above av. terrain, 993-ft. above ground, 1957-ft. above sea level.

Latitude 42° 36' 33"  
Longitude 84° 34' 21"

Transmitter: Rossman Rd., Onondaga.

News Services: AP, NBC, Newsweek.

Network Service: NBC.

Licensee: Adams TV of Lansing Inc., 109 Bushway Rd., No. 100, Wayzata, Minn. 55391.

Studios: 100 N. Pennsylvania, Lansing 48909; 1510 Springport Road, Jackson, Mich. 49204.

Telephones: 517-482-0721, Lansing, Mich.; 517-783-2621, Jackson, Mich.

Mailing Address: Box 30380, Lansing 48909.

Ownership: Adams Communications Corp., 100%. Stephen Adams, pres., 100%; Robert Hildreth, v.p.; Clifford O. Glembin, secy.; Thomas Zorr, treas. For other Adams interests, see Group Ownership of TV Stations.

Began Operation: March 15, 1959. Sale to present owner by Figgie International Inc. approved by FCC April 8, 1983. Sale to Figgie by Edward E. Wilson & Lansing Bcstg. Co. approved by FCC Sept. 6, 1978 (Television Digest, Vol. 18:23)

Represented (sales) by Katz Television.

Represented (legal) by Shrinsky, Weitzman & Eisen, P.C.

Represented (engineering) by John H. Mullaney & Associates.

Personnel.

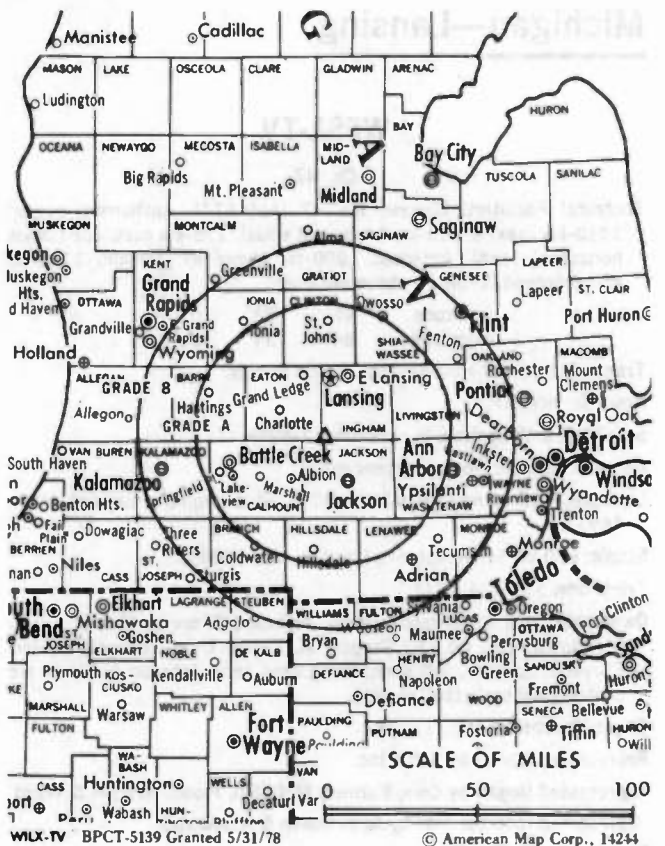
- RONALD J. KWASNICK, general manager.
- HAROLD SUNDBERG, general sales manager.
- JOSEPH P. MURPHY, station manager.
- ROBERT SERRE, national sales manager.
- WILLIAM C. HINEMAN, chief engineer.
- HOWARD F. LANCOUR, news director.
- LINDA L. MURPHY, business manager.
- JUDITH M. KEELY, director of community relations.
- NANCIE GEE, program/promotion director.

Highest 30 Sec. Rate: \$750.

NETWORK BASE HOURLY RATE: \$950.

Total Households: © MSI Consumer Market Data as of 1/1/83 TV Homes: TV% and Circulation © 1983 Arbitron County coverage based on Arbitron study.

Net Weekly Circulation	State County	Total Households	TV Households	%
50% & Over	<b>MICHIGAN</b>			
	Branch	14,900	14,700	99
	Calhoun	52,600	52,000	99
	Clinton	18,700	18,500	99
	Eaton	32,900	32,500	99
	Hillsdale	14,900	14,600	98



Net Weekly Circulation	State County	Total Households	TV Households	%
50% & Over	Ingham	97,900	96,500	99
	Jackson	52,800	52,200	99
<b>MICHIGAN</b>				
Between 25-49%	Barry	16,600	16,400	99
	Gratiot	13,700	13,500	99
	Ionia	17,000	16,800	99
	Livingston	35,200	34,900	99
	Shiawassee	24,600	24,300	99
<b>INDIANA</b>				
Between 5-24%	Steuben	9,500	9,300	98
<b>MICHIGAN</b>				
Station Totals	Genesee	160,000	158,400	99
	Isabella	17,400	17,100	98
	Kalamazoo	79,400	78,300	99
	Lenawee	31,300	30,800	99
	Montcalm	17,500	17,200	98
	St Joseph	21,000	20,700	99
	Washtenaw	98,700	96,500	98
<b>OHIO</b>				
Station Totals	Fulton	13,300	13,000	98
<b>Station Totals</b>		<b>839,900</b>	<b>828,200</b>	<b>98</b>
<b>Net Weekly Circulation (1983)</b>				<b>304,300</b>
<b>Average Daily Circulation (1983)</b>				<b>151,400</b>

# Michigan—Lansing

## WJIM-TV

Ch. 6

(Also serves Flint & Jackson, Mich.)

Technical Facilities: Channel No. 6 (82-88 MHz). Authorized power: 100-kw visual, 20-kw aural. Antenna: 1000-ft. above av. terrain, 1023-ft. above ground, 1923-ft. above sea level.

Latitude 42° 41' 14"  
Longitude 84° 22' 35"

Transmitter: Vanatta Rd., near Cavanaugh Rd.

News Service: UPI.

AM Affiliate: WJIM, 1-kw, 1240 kHz (NBC).

FM Affiliate: WJIM-FM, 28-kw, 97.5 MHz (No. 248), 440-ft.

Satellite Earth Station: Scientific-Atlanta; 7-meter.

Network Service: CBS.

Licensee: Gross Telecasting Inc., WJIM Country House, Lansing, 48904.

Studio: 2820 East Saginaw, Lansing, Mich. 48901.

Telephone: 517-372-8282. TWX: 810-251-0805.

Ownership: Harold F. Gross, 27.1%; James H. Gross, pres., 6.4%; Phil Sherck, v.p.; Gary F. Gross, 11.5%; Gross Trust 6.9%; remainder publicly owned. Gross Telecasting also owns WKBT (TV), La Crosse, WIs.

Began Operation: May 1, 1950.

Represented (sales) by Harrington, Righter & Parsons.

### Personnel:

JAMES H. GROSS, president.

PHIL SHERCK, vice president & national sales manager.

CARL ONKEN, chief engineer.

Highest One Hour Rate: \$1200.

Highest 30 Sec. Rate: \$600.

NETWORK BASE HOURLY RATE: \$1050.

Total Households: © MSI Consumer Market Data as of 1/1/83 TV Homes: TV% and Circulation © 1983 Arbitron County coverage based on Arbitron study.

Net Weekly Circulation	State County	Total Households	TV Households	%
<b>50% &amp; Over</b>	<b>MICHIGAN</b>			
	Branch	14,900	14,700	99
	Calhoun	52,600	52,000	99
	Clinton	18,700	18,500	99
	Eaton	32,900	32,500	99
	Genesee	160,000	158,400	99
	Gratiot	13,700	13,500	99
	Hillsdale	14,900	14,600	98
	Ingham	97,900	96,500	99
	Ionia	17,000	16,800	99
	Jackson	52,800	52,200	99



Net Weekly Circulation	State County	Total Households	TV Households	%
<b>50% &amp; Over</b>	Livingston	35,200	34,900	99
	Montcalm	17,500	17,200	98
	Shiawassee	24,600	24,300	99
<b>MICHIGAN</b>				
<b>Between 5-24%</b>	Barry	16,600	16,400	99
	Clare	9,600	9,400	98
	Isabella	17,400	17,100	98
	Kalamazoo	79,400	78,300	99
	Lapeer	23,400	23,100	99
	Lenawee	31,300	30,800	99
	Ogemaw	6,400	6,300	98
	Roscommon	7,400	7,300	99
	Saginaw	79,300	78,400	99
	Sanilac	14,900	14,600	98
Tuscola	19,500	19,200	98	
Washtenaw	98,700	96,500	98	
<b>Station Totals</b>		<b>956,600</b>	<b>943,500</b>	<b>98</b>
<b>Net Weekly Circulation (1983)</b>			<b>461,700</b>	
<b>Average Daily Circulation (1983)</b>			<b>243,900</b>	

# Michigan—Marquette

## WLUC-TV

Ch. 6

Technical Facilities: Channel No. 6 (82-88 MHz). Authorized power: 100-kw visual, 20-kw aural. Antenna: 978-ft. above av. terrain, 1018-ft. above ground, 2495-ft. above sea level.

Latitude 46° 20' 11"  
Longitude 87° 50' 55"

Transmitter: 3-mi. W of Rte. 581, 14-mi. SW of Ishpeming.

News Services: AP, CNN Headline News.

Satellite Earth Station: Scientific-Atlanta; 5-meter.

Network Service: CBS, NBC.

Licensee: WLUC Inc., Box 460, Marquette, Mich. 49855.

Studio: U.S. Hwy. 41 & County Airport Rd.

Telephone: 906-475-4161. TWX: 810-278-4880.

Mailing Address: Box 460, Marquette, Mich. 49855.

Ownership: Post Corp., 100%. For other interests, see Group Ownership of TV Stations.

Began Operation: March 23, 1956. Sale to present owner with WLUC-TV, Green Bay, Wis. by M & M Bcstg. Co. approved Jan. 6, 1965 by FCC (Television Digest, Vol. 4:41; 5:2). Sale of 52% control to M & M Bcstg. by original licensee Lake Superior Bcstg. approved July 8, 1959 (Vol. 15:24, 28). In 1960 Lake Superior sold remaining 48% to M & M Bcstg. for \$40,000.

Represented (sales) by Seltel Inc.

Represented (legal) by Ward & Mendelsohn.

Represented (engineering) by Cohen & Dippell.

### Personnel:

GUY O. SPITSBERG, general manager.  
ROBERT GANZER, local sales manager.  
JACK LaFOREST, program manager.  
LARRY DELORIA, promotion manager.  
JUDY RICHER, traffic manager.  
ED KEARNEY, news director.  
JOHN TRUITT, chief engineer.  
STEVE HEIKKINEN, production manager.  
JANE FLASKA, public service director.  
ELMO REED, v.p., engineering, Post Corp.  
DAVID L. NELSON, v.p. & treas., manager, Post Corp.

Highest One Hour Rate: \$1800.

Highest 30 Sec. Rate (July 1983): \$335.

NETWORK BASE HOURLY RATE: \$795.

Total Households: © MSI Consumer Market Data as of 1/1/83 TV Homes: TV% and Circulation © 1983 Arbitron County coverage based on Arbitron study.

Net Weekly Circulation	State County	Total Households	TV Households	%
50% & Over	<b>MICHIGAN</b>			
	Alger	3,300	3,200	97
	Baraga	3,200	3,100	97
	Delta	14,300	13,900	98
	Dickinson	10,000	9,900	99
	Gogebic	7,600	7,400	97
	Houghton	13,300	12,800	97



Net Weekly Circulation	State County	Total Households	TV Households	%
50% & Over	Iron	5,500	5,400	98
	Keweenaw	800	800	100
	Marquette	26,100	25,700	99
	Ontonagon	3,500	3,400	96
	Schoolcraft	3,200	3,100	97
	<b>WISCONSIN</b>			
	Florence	1,500	1,500	100
Between 25-49%	<b>MICHIGAN</b>			
	Luce	2,200	2,100	95
	Menominee	9,600	9,400	98
	<b>WISCONSIN</b>			
	Iron	2,700	2,700	100
	Marinette	14,900	14,700	99
	Vilas	7,000	6,800	97
Between 5-24%	<b>MICHIGAN</b>			
	Chippewa	9,800	9,600	97
	<b>WISCONSIN</b>			
	Forest	3,300	3,200	97
	Oneida	12,600	12,300	98
Station Totals		154,400	151,000	97
Net Weekly Circulation (1983)			98,500	
Average Daily Circulation (1983)			71,100	

# Michigan—Muskegon

## WMKT

Ch. 54

Technical Facilities: Channel No. 54 (710-716 MHz). Authorized power: 2000-kw visual, 150-kw aural. Antenna: 1045-ft. above av. terrain, 1045-ft. above ground, 1564-ft. above sea level.

Latitude 43° 12' 13"  
Longitude 86° 01' 49"

Requests modification of CP for change to 741-kw max. visual, 74.1-kw max. aural, 907-ft. above av. terrain, 936-ft. above ground, 1616-ft. above sea level, lat. 42° 57' 25", long. 85° 54' 07"; transmitter to 3-mi. ESE at SE corner of 48th & Pierce Sts., Allendale.

Network Service: None, Independent.

Grantee: Paul A. Stewart, 2757 Nipawin Court NE, Grand Rapids, Mich. 49505.

Studio: 48th & Pierce Sts., Allendale.

Telephone: 616-363-6891.

Ownership: Paul A. Stewart, 100%.

Due to Begin Operation: Dec. 1, 1983.

Represented (legal) by Kirkland & Ellis.

Represented (engineering) by Robert Jones & Associates.

Personnel:

SCOTT TULLOCH, program director.

DEBRA TULLOCH, office manager.

Highest 30 Sec. Rate (Dec. 1, 1983): \$75.



WMKT BPCT—810918KM Granted 5/27/82 © American Map Corp., No. 14244

## NEED THE LATEST?

### TRY TELEVISION DIGEST'S ACTION UPDATES

The TV, Cable & Radio Action Updates provide subscribers with the latest in system & station starts, new licensees, applications, changes — ALL the *latest* information on industry changes as they occur.

For subscription information on our combination services, see the order cards bound in the Cable & Services Volume and the Stations Volume or call us collect: 202-872-9200.

TELEVISION DIGEST, INC. 1836 Jefferson Place, N.W., Washington, D.C. 20036



# Michigan—Saginaw-Flint-Bay City-Midland

## WEYI-TV

Ch. 25

Technical Facilities: Channel No. 25 (536-542 MHz). Authorized power: 4070-kw max. & 1350-kw horizontal visual, 405-kw max. & 135-kw horizontal aural. Antenna: 1320-ft. above av. terrain, 1359-ft. above ground, 2049-ft. above sea level.

Latitude 43° 13' 01"  
Longitude 83° 43' 17"

Transmitter: 2225 Willard Rd., Clio, Mich.

News Service: AP.

Satellite Earth Station: Harris; 10-meter.

Network Service: CBS.

Licensee: WEYI Inc.

Studio: 2225 West Willard Rd., Clio, Mich. 48420.

Telephones: 313-687-1000; 517-755-0525.

TWX: 810-235-1132.

Ownership: Television Station Partners, 100%. For other interests, see Group Ownership of TV Stations.

Began Operation: April 5, 1953 on Ch. 57. Sept. 14, 1965 it shifted to Ch. 25. Sale of 33.333% by estate of Alvin Bentley to William J. Edwards & Howard H. Wolfe increasing their holdings to 50% each approved by FCC March 6, 1970. Sale to Rust Craft approved Feb. 16, 1972 (Television Digest, Vol. 11:43; 12:8). For subsequent sales, see Sales & Transfers of TV Stations.

Represented (sales) by Katz Television.

Represented (legal) by McKenna, Wilkinson & Kittner.

Personnel:

RALPH E. BECKER, president.  
ROBERT B. FARROW, vice president & general manager.  
GEORGE LEH, station & program manager.  
BARBARA KELLY, vice president & general sales manager.  
HAROLD VOLZ JR., chief engineer.

Highest One Hour Rate: \$2200.

Highest 30 Sec. Rate: \$700.

NETWORK BASE HOURLY RATE: \$510.

Total Households: © MSI Consumer Market Data as of 1/1/83 TV Homes: TV% and Circulation © 1983 Arbitron County coverage based on Arbitron study.

Net Weekly Circulation	State County	Total Households	TV Households	%
<b>50% &amp; Over</b>	<b>MICHIGAN</b>			
	Arenac	5,600	5,500	98
	Bay	42,800	42,300	99
	Genesee	160,000	158,400	99
	Huron	13,500	13,200	98
Midland	26,200	25,900	99	



WEYI-TV BMPCT-7383 Granted 3/20/72 © American Map Corp., 14244

Net Weekly Circulation	State County	Total Households	TV Households	%
<b>50% &amp; Over</b>	Saginaw	79,300	78,400	99
	Sanilac	14,900	14,600	98
	Tuscola	19,500	19,200	98
<b>Between 25-49%</b>	<b>MICHIGAN</b>			
	Gratiot	13,700	13,500	99
	Lapeer	23,400	23,100	99
Shiawassee	24,600	24,300	99	
<b>Between 5-24%</b>	<b>MICHIGAN</b>			
	Clinton	18,700	18,500	99
	Gladwin	7,900	7,700	97
	Iosco	10,900	10,700	99
	Isabella	17,400	17,100	98
	Livingston	35,200	34,900	99
Ogemaw	6,400	6,300	98	
<b>Station Totals</b>		<b>520,000</b>	<b>513,600</b>	<b>98</b>
<b>Net Weekly Circulation (1983)</b>			<b>311,700</b>	
<b>Average Daily Circulation (1983)</b>			<b>162,300</b>	

# Michigan—Sault Ste. Marie

**WGTV**

Ch. 8

(Satellite of WGTU, Traverse City, Mich.)

Technical Facilities: Channel No. 8 (180-186 MHz). Authorized power: 316-kw visual, 63.6-kw aural. Antenna: 978-ft. above av. terrain, 864-ft. above ground, 1654-ft. above sea level.

Latitude 46° 03' 09"  
Longitude 84° 06' 28"

Transmitter: 0.9-mi. W of Goetzville, Chippewa County.

News Service: UPI.

Network Service: ABC.

Licensee: Michigan Center Broadcasting, 201 East Front St., Traverse City, Mich. 49684.

Studio: See WGTU, Traverse City.

Ownership: See WGTU, Traverse City.

Began Operation: Oct. 29, 1976.

Represented (sales) by Avery-Knodel.

Represented (legal) by Koteen & Naftalin.

Represented (engineering) by Lohnes & Culver.

Personnel: See WGTU, Traverse City.

Rates: Sold in combination with WGTU, Traverse City.

Arbitron Data: Included with WGTU, Traverse City, Mich.



# THE TED HEPBURN COMPANY

Media Brokerage Specialist CATV, TV and Radio

Ted Hepburn, President Todd Hepburn, VP, CATV Division  
Heidi Hepburn Jebson, VP, Small Markets  
P.O. Box 42401, Cincinnati, Ohio 45242 (513) 791-8730

# Michigan—Sault Ste. Marie

## WWUP-TV

Ch. 10

(Satellite of WWTW, Cadillac, Mich.)

Technical Facilities: Channel No. 10 (192-198 MHz). Authorized power: 251-kw visual, 50-kw aural. Antenna: 1210-ft. above av. terrain, 1126-ft. above ground, 1844-ft. above sea level.

Latitude 46° 03' 49"  
Longitude 84° 06' 08"

Transmitter: Goetzville.

News Services: AP, UPI.

Network Service: CBS.

Licensee: Wilson Communications Inc., Box 627, Cadillac, Mich. 49601.

Ownership: Same as WWTW, Cadillac, Mich.

Began Operation: June 15, 1962.

Represented (sales) by Blair Television.

Represented (legal) by McKenna, Wilkinson & Kittner.

Represented (engineering) by Lohnes & Culver.

Personnel: See WWTW, Cadillac.

Rates: Sold as one rate with WWTW, Cadillac.

NETWORK BASE HOURLY RATE: Bonus to WWTW, Cadillac.

Arbitron Data: Included with WWTW, Cadillac, Mich.

Station also received in Canadian markets.

BBM Weekly Reach (Spring 1983): 84,000



# SHOW US YOUR TREES

... and we'll show you the forest. Call toll free and without obligation at (800) 424-8036.

*Analysis of Competing Technologies*  
*Financial Analysis and Evaluation*  
*Systems Valuation and Appraisals*  
*Systems Design and Engineering*

*Professional Management & Marketing*  
*Operations Analysis*  
*Refanchising Strategy*  
*Software Delivery Technologies Analysis*

*System Construction Monitoring & Analysis*  
*Expert Testimony*  
*Regulatory Affairs*  
*Special Research Projects*

## MALARKEY-TAYLOR ASSOCIATES

Telecommunications Finance, Management and Engineering Consultants

1301 Pennsylvania Ave., NW Washington, DC 20004 (202) 737-2300 Telex 64809

# Michigan—Traverse City

## WGTU

Ch. 29

(Operates satellite WGTQ, Sault Ste. Marie, Mich.)

Technical Facilities: Channel No. 29 (560-566 MHz). Authorized power: 1000-kw max. & 776-kw horizontal visual, 200-kw max. & 74.1-kw horizontal aural. Antenna: 1300-ft. above av. terrain, 1242-ft. above ground, 2469-ft. above sea level.

Latitude 44° 44' 54"  
Longitude 85° 04' 08"

Transmitter: 5.3-mi. N, 0.078 E of Kalkaska on Hangi Rd., Excelsior Twp.

News Service: UPI.

Satellite Earth Stations: Scientific-Atlanta; 4.6-meter.

Network Service: ABC.

Licensee: Michigan Center Broadcasting, 201 E. Front St., Traverse City, Mich. 49684.

Studio: 201 E. Front St., Traverse City, Mich. 49684.

Telephone: 616-946-2900. TWX: 810-291-1972.

Ownership: Michigan Center Bcstg., 100%. Stephen Adams, chmn.; Frank N. Moore, pres. & gen. mgr.; Robert Hildreth, v.p., finance. For other Adams interests, see Group Ownership of TV Stations.

Began Operation: Aug. 23, 1971. Sale to present owner approved by FCC May 21, 1982.

Represented (sales) by Avery-Knodel.

Represented (legal) by Koteen & Naftalin.

Represented (engineering) by Lohnes & Culver.

### Personnel:

FRANK N. MOORE, president & general manager.

LINDA MEAD, sales manager.

PAUL BAUMGARTNER, chief engineer & operations manager.

Rates: On request.

Total Households: © MSI Consumer Market Data as of 1/1/83 TV Homes: TV% and Circulation © 1983 Arbitron County coverage based on Arbitron study.

Net Weekly Circulation	State County	Total Households	TV Households	Households %
50% & Over	<b>MICHIGAN</b>			
	Antrim	6,200	6,100	98
	Charlevoix	7,800	7,600	98
	Cheboygan	8,000	7,700	97
	Chippewa	9,800	9,600	97
	Crawford	3,600	3,500	97
	Emmet	8,900	8,600	97
	Grand Traverse	21,300	20,800	98
	Kalkaska	4,500	4,400	98
	Leelanau	5,500	5,400	98
	Luce	2,200	2,100	95
	Mackinac	3,700	3,600	97



WGTU BMPCT-7279 Granted 4/29/71

Net Weekly Circulation	State County	Total Households	TV Households	Households %
50% & Over	Missaukee	3,700	3,600	97
	Montmorency	3,100	3,000	97
	Otsego	5,600	5,500	98
	Presque Isle	5,300	5,100	96
	Roscommon	7,400	7,300	99
	Wexford	9,700	9,500	98
Between 25-49%	<b>MICHIGAN</b>			
	Benzie	4,300	4,200	98
	Oscoda	2,800	2,700	96
	Schoolcraft	3,200	3,100	97
Between 5-24%	<b>MICHIGAN</b>			
	Alcona	4,000	3,900	97
	Alpena	11,900	11,400	96
	Manistee	9,200	9,000	98
	Osceola	7,000	6,900	98
<b>Station Totals</b>		<b>158,700</b>	<b>154,600</b>	<b>97</b>
<b>Net Weekly Circulation (1983)</b>				<b>100,700</b>
<b>Average Daily Circulation (1983)</b>				<b>55,300</b>

# Michigan—Traverse City

## WPBN-TV

Ch 7

Also Serves Cadillac, Mich.

(Affiliated with WTOM-TV, Cheboygan, Mich.)

Technical Facilities: Channel No. 7 (174-180 MHz). Authorized power: 316-kw visual, 63.2-kw aural. Antenna: 1349-ft. above av. terrain, 1129-ft. above ground, 2549-ft. above sea level.

Latitude 44° 16' 33"  
Longitude 85° 42' 45"

Transmitter: 2-mi. S of Harrietta, 33-mi. S of Traverse City.

News Service: AP.

Satellite Earth Station: In operation; 3.5-meter.

Network Service: NBC.

Licensee: WPBN/WTOM-TV Inc., Subsidiary of U.S. Tobacco Co., M72 West, Box 546, Traverse City, Mich. 49684.

Studio: 3-mi. W of center of Traverse City.

Telephone: 616-947-7770.

Mailing Address: Box 546, Traverse City, Mich. 49684.

Ownership: United States Tobacco Co., 100%. Also owns WTOM-TV, Cheboygan, Mich.

Began Operation: Sept. 13, 1954. Sale to present owner by Les Biederman, et al., approved by FCC Sept. 12, 1979.

Represented (sales) by Katz Television.

Represented (legal) by Pierson, Ball & Dowd

Represented (engineering) by Cohen & Dippell.

Personnel:

MANUEL LEITAO JR., president.

DONALD R. COTE, vice president & general manager.

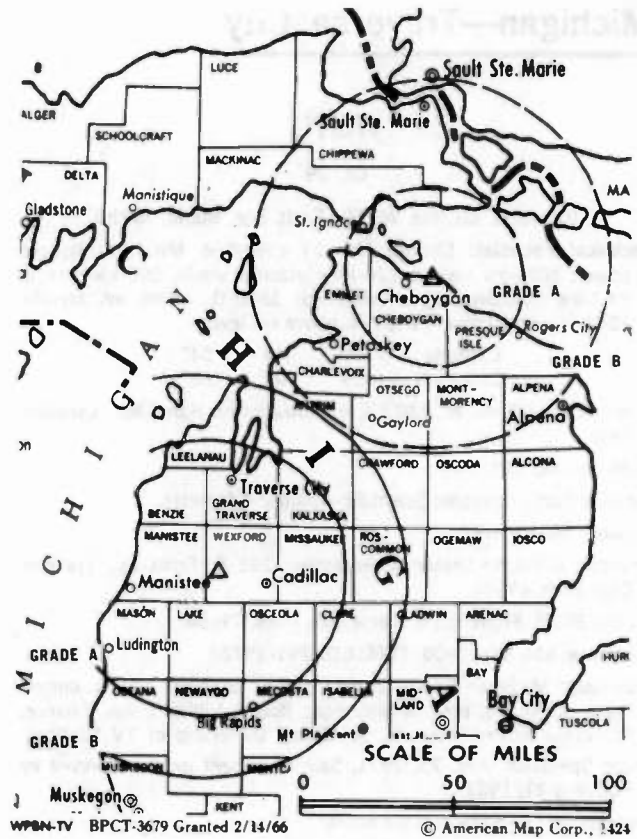
LEON BUSH, chief engineer.

Highest 30 Sec. Rate: \$435.

NETWORK BASE HOURLY RATE: \$625.

Total Households: © MSI Consumer Market Data as of 1/1/83 TV Homes: TV% and Circulation © 1983 Arbitron County coverage based on Arbitron study.

Net Weekly Circulation	State County	Total Households	TV Households	%
<b>50% &amp; Over</b>	<b>MICHIGAN</b>			
	Alpena	11,900	11,400	96
	Antrim	6,200	6,100	98
	Benzie	4,300	4,200	98
	Charlevoix	7,800	7,600	98
	Cheboygan	8,000	7,700	97
	Chippewa	9,800	9,600	97
	Crawford	3,600	3,500	97
	Emmet	8,900	8,600	97
	Grand Traverse	21,300	20,800	98
	Kalkaska	4,500	4,400	98
	Lake	3,300	3,200	97
	Leelanau	5,500	5,400	98
	Luce	2,200	2,100	95
	Mackinac	3,700	3,600	97
	Manistee	9,200	9,000	98



WPBN-TV BPCT-3679 Granted 2/14/66 © American Map Corp., 1424

Net Weekly Circulation	State County	Total Households	TV Households	%
<b>50% &amp; Over</b>	Mason	10,200	9,900	97
	Mecosta	11,900	11,600	98
	Missaukee	3,700	3,600	97
	Montmorency	3,100	3,000	97
	Oceana	7,900	7,700	97
	Osceola	7,000	6,900	98
	Oscoda	2,800	2,700	96
	Otsego	5,600	5,500	98
	Presque Isle	5,300	5,100	96
	Roscommon	7,400	7,300	99
Wexford	9,700	9,500	98	
<b>Between 25-49%</b>	<b>MICHIGAN</b>			
	Alcona	4,000	3,900	97
	Clare	9,600	9,400	98
	Newaygo	13,300	13,000	98
<b>Between 5-24%</b>	<b>MICHIGAN</b>			
	Gladwin	7,900	7,700	97
	Isabella	17,400	17,100	98
	Montcalm	17,500	17,200	98
	Ogemaw	6,400	6,300	98
	Schoolcraft	3,200	3,100	97
<b>Station Totals</b>		<b>264,100</b>	<b>257,700</b>	<b>97</b>
<b>Net Weekly Circulation (1983)</b>				<b>170,900</b>
<b>Average Daily Circulation (1983)</b>				<b>105,400</b>

# Michigan

## WKBD-TV, Detroit (Arbitron Data Continued)

Net Weekly Circulation	State County	Total Households	TV Households	%
Between 5-24%	MICHIGAN—(Continued)			
	Hillsdale	14,900	14,600	98
	Huron	13,500	13,200	98
	Ionia	17,000	16,800	99
	Iron	5,500	5,400	98
	Isabella	17,400	17,100	98
	Kalkaska	4,500	4,400	98
	Kent	164,100	161,600	98

Net Weekly Circulation	State County	Total Households	TV Households	%
Between 5-24%	Leelanau	5,500	5,400	98
	Luce	2,200	2,100	95
	Mackinac	3,700	3,600	97
	Menominee	9,600	9,400	98
	Montcalm	17,500	17,200	98
	Ottawa	54,400	53,700	99
	Saginaw	79,300	78,400	99
	St Joseph	21,000	20,700	99
	Shlawassee	24,600	24,300	99
	Tuscola	19,500	19,200	98
<b>OHIO</b>				
	Henry	10,200	10,100	99
	Huron	19,600	19,300	98
	Williams	13,400	13,200	98
<b>WISCONSIN</b>				
	Marinette	14,900	14,700	99

# We can bring you communication news at the touch of a button!

TELEVISION DIGEST INC. now offers you the timeliness and ease of electronic delivery. Industry news and information are now instantly accessible with obvious benefits to you.



**COMMUNICATIONS DAILY** — Daily newsletter covering all aspects of electronic communications including telephone and data communications, cable TV, teleconferencing, electronic publishing and emerging technologies.



**TELEVISION DIGEST with CONSUMER ELECTRONICS** — Weekly newsletter presenting the most up-to-the-minute news, trends and developments in the television, cable, broadcasting and consumer electronics fields.



**VIDEO WEEK** — Weekly newsletter reporting the latest news on program sales and distribution for videocassettes, discs, pay TV and allied media.



**SATELLITE WEEK** — Weekly newsletter covering the latest developments in satellite broadcasting, telecommunications, earth observation and space industrialization.



**PUBLIC BROADCASTING REPORT** — Bi-weekly newsletter that supplies impartial, analytical news and information on public broadcasting, including funding, technical and regulatory news.

For more information, call or write:

**Television Digest, Inc.**  
1836 Jefferson Place, NW  
Washington, DC 20036  
202-872-9200

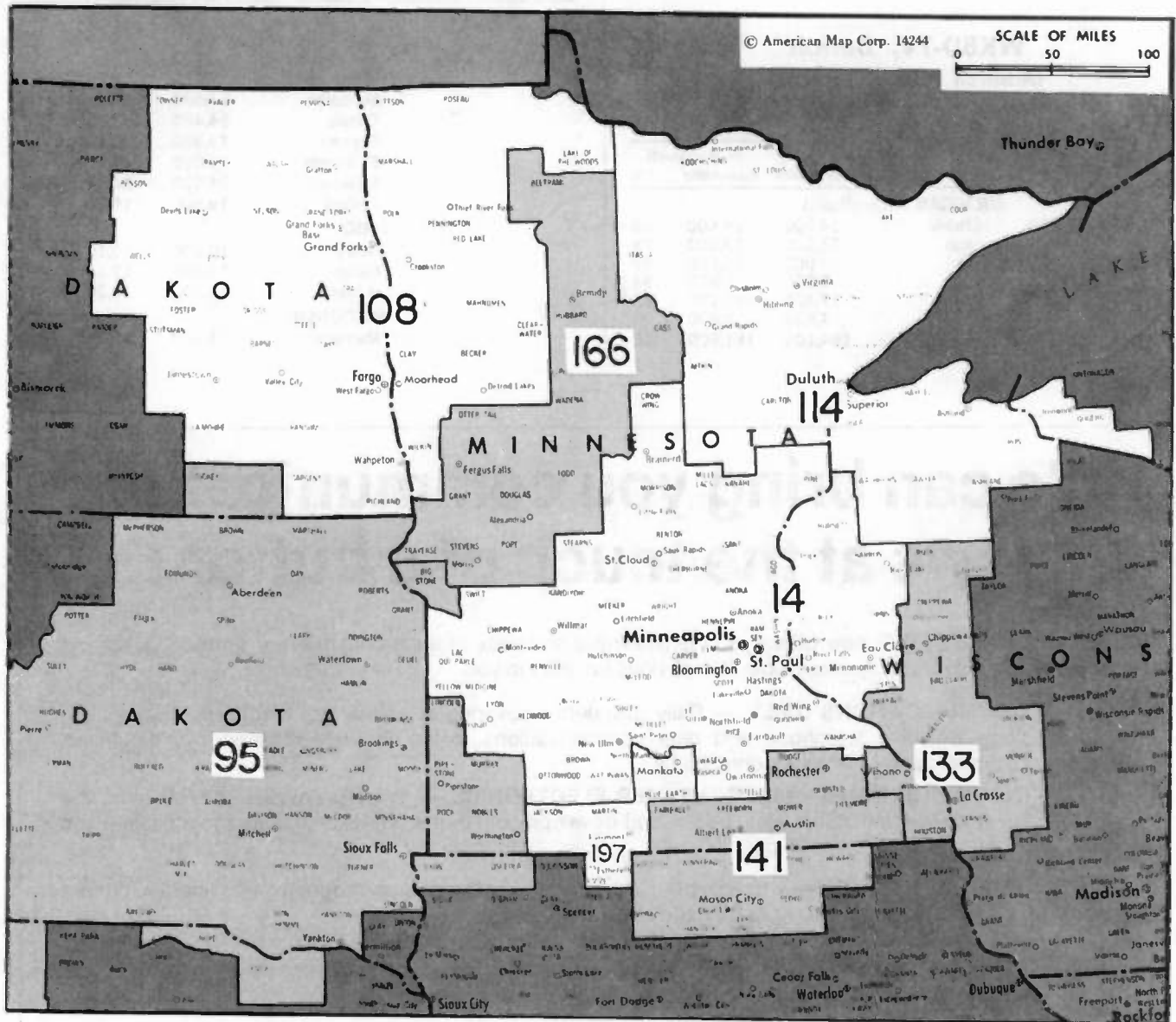



# Minnesota

AMERICAN MAP CORP.

© American Map Corp. 14244

SCALE OF MILES



Market	Arbitron ADI TV Households	Rank	Arbitron Prime Time TV Households	Rank	Market Area Commercial TV Stations
Minneapolis-St. Paul, Minn.	1,141,700	14	702,000	14	KMSP-TV (9), KSTP-TV (5), KTMA-TV (23), KXLI (41), WCCO-TV (4), WFBT-TV (29), WTCN-TV (11)
Sioux Falls-Mitchell, S.D.	231,800	95	132,000	94	KABY-TV (9), KDLO-TV (3), KDLT (5), KELO-TV (11), KPLO-TV (6), KPRY-TV (4), KSFY-TV (13)
Fargo, N.D.	192,500	108	111,000	109	KTHI-TV (11), KVNJ-TV (15), KXJB-TV (4), WDAY-TV (6), WDAZ-TV (8)
Duluth, Minn.-Superior, Wis.	117,100	114	104,000	116	KBJR-TV (6), KDLH-TV (3), WDI0-TV (10), WIRT (13)
La Crosse-Eau Claire, Wis.	150,800	133	96,000	123	WEAU-TV (13), WKBT (8), WQOW-TV (18), WXOW-TV (19)
Rochester, Minn.-Mason City, Iowa-					
Austin, Minn.	140,700	141	88,000	127	KAAL (6), KIMT (3), KTTC (10)
Alexandria, Minn.	79,900	166	43,000	163	KCMT (7), KNMT (12)
Mankato, Minn.	33,300	197	15,000	192	KEYC-TV (12)

Minnesota Station Status as of October 1, 1983  
 Commercial Television Stations  
 Educational Television Stations

VHF	UHF	TOTAL
13	3	16
4	2	6
		22

## Minnesota

### **State Cross Reference List**

Communities That Receive Programs of  
Stations That Are Located Elsewhere

#### **KIMT, Austin**

(See Mason City, Ia.)

— • —

#### **KTTC, Austin**

(See Rochester, Minn.)

— • —

#### **KIMT, Rochester**

(See Mason City, Ia.)

— • —

#### **KAAL, Rochester**

(See Austin, Minn.)

— • —

#### **KSTP-TV, Minneapolis**

(See St. Paul, Minn.)

# Minnesota—Alexandria

**KCMT**

Ch. 7

(Affiliated with KNMT, Walker, Minn.)

Technical Facilities: Channel No. 7 (174-180 MHz). Authorized power: 316-kw visual, 63.1-kw aural. Antenna: 1120-ft. above av. terrain, 1130-ft. above ground, 2525-ft. above sea level.

Latitude 45° 41' 03"  
Longitude 95° 08' 14"

Transmitter: 2.5-mi. SE of Westport, Minn.

News Service: AP.

Network Service: CBS, ABC.

Licensee: Central Minnesota Television Co., 720 Hawthorne St., Alexandria, Minn. 56308.

Studio: 720 Hawthorne St., Alexandria, Minn. 56308.

Telephone: 612-763-5166. TWX: 910-578-0003.

Ownership: Thomas, Bruce & Rozel Barnstuble & Harris Widmer, Trustees, Barnes estate, 61%; Glenn W. Flint, v.p., 11%; others. Central Minnesota Television also owns KNMT(TV), Walker, Minn.; KCMT-FM, Alexandria, Minn. & KXJB-TV, Valley City, N.D.

Began Operation: Oct. 8, 1958.

Represented (sales) by Avery-Knodel Inc.; Hyett/Ramsland Inc. (Minneapolis).

Represented (legal) by Pierson, Ball & Dowd.

Personnel:

- TOM BARNES JR., president.
- GLENN W. FLINT, vice president & general manager.
- BRUCE BARNES, exec. vice president & station manager.
- CARL IVERSON, chief engineer.
- JOHN GINTHER, sales manager.
- MARY BETH POLLARD, promotion director.

Highest One Hour Rate: \$2100.

Highest 30 Sec. Rate: \$475.

Combination Rates: KCMT, Alexandria and KNMT, Walker, Minn.

**NETWORK BASE HOURLY RATE: \$900.**

Total Households: © MSI Consumer Market Data as of 1/1/83 TV Homes: TV% and Circulation © 1983 Arbitron County coverage based on Arbitron study.

Net Weekly Circulation	State County	Total Households	TV Households	%	
<b>50% &amp; Over</b>	<b>MINNESOTA</b>				
		Big Stone	2,900	2,900	98
		Chippewa	5,900	5,700	97
		Douglas	10,900	10,700	98
		Grant	2,700	2,700	100
		Kandiyohi	13,800	13,500	97
		Lac Qui Parle	3,900	3,800	97
		Morrison	10,000	9,800	98
		Otter Tail	19,500	19,000	97
		Pope	4,500	4,400	98
		Stearns	34,500	33,900	98
		Stevens	3,900	3,800	97
		Swift	4,700	4,600	98
		Todd	9,000	8,700	97
		Traverse	1,900	1,900	100
		Wadena	5,100	4,900	96
		Yellow Medicine	5,000	4,800	96
		<b>SOUTH DAKOTA</b>			
		Grant	3,200	3,100	97



KCMT BPCT-2396 Granted 12/5/57

© American Map Corp., 14244

Net Weekly Circulation	State County	Total Households	TV Households	%	
<b>Between 25-49%</b>	<b>MINNESOTA</b>				
		Benton	9,000	8,900	99
		Crow Wing	16,400	15,900	97
		Hubbard	5,500	5,200	95
		Lincoln	3,100	3,000	97
	Wilkin	2,900	2,900	100	
	<b>SOUTH DAKOTA</b>				
	Deuel	1,900	1,900	100	
<b>Between 5-24%</b>	<b>MINNESOTA</b>				
		Aitkin	5,300	5,200	98
		Becker	10,900	10,600	98
		Beltrami	10,800	10,200	95
		Cass	7,900	7,500	95
		Clearwater	3,100	2,900	95
		Lyon	9,000	8,800	98
		McLeod	10,900	10,800	99
		Meeker	7,600	7,500	98
		Redwood	7,000	6,800	97
		Renville	7,600	7,400	97
		Sherburne	10,000	9,800	98
		<b>NORTH DAKOTA</b>			
		Richland	6,700	6,600	98
	<b>SOUTH DAKOTA</b>				
	Roberts	3,800	3,700	97	
<b>Station Totals</b>		<b>280,800</b>	<b>273,800</b>	<b>97</b>	
<b>Net Weekly Circulation (1983)</b>				<b>137,300</b>	
<b>Average Daily Circulation (1983)</b>				<b>84,300</b>	

# Minnesota—Austin

## KAAL

Ch. 6

Technical Facilities: Channel No. 6 (82-88 MHz). Authorized power: 100-kw visual, 10-kw aural. Antenna: 1050-ft. above av. terrain, 1026-ft. above ground, 2321-ft. above sea level.

Latitude 43° 37' 42"  
Longitude 93° 09' 12"

Transmitter: 4.4-mi. N of Myrtle, Minn.

News Services: AP, ABC.

Satellite Earth Stations: In operation; 3.7-meter.

Network Service: ABC.

Licensee: KAAL-TV Inc., 1701 10th Pl. NE, Austin, Minn. 55912.

Studio: 1701 10th Pl. NE, Austin 55912.

Telephone: 507-433-8836.

Ownership: News-Press & Gazette Co., St. Joseph, Mo. For other interests, see Group Ownership of TV Stations.

Began Operation: July 27, 1953. Sale to present owner by Black Hawk Bcstg. approved by FCC Sept. 17, 1980. Previous sale by Chester A. Weseman and associates approved Oct. 29, 1958 (Television Digest, Vol. 13:6).

Represented (sales) by Blair Television.

Represented (legal) by Arent, Fox, Kintner, Plotkin & Kahn.

### Personnel:

WILLIAM CATHCART, exec. vice president & general manager.

RICHARD FLACK, general sales manager.

JERALD JONES, vice president, engineering.

GARY GOSLEE, program director.

GREG GRIMLEY, production manager.

Rates: On request.

Total Households: © MSI Consumer Market Data as of 1/1/83 TV Homes: TV% and Circulation © 1983 Arbitron County coverage based on Arbitron study.

Net Weekly Circulation	State County	Total Households	TV Households	%
<b>50% &amp; Over</b>	<b>IOWA</b>			
	Cerro Gordo	19,200	19,000	99
	Emmet	5,000	4,900	97
	Floyd	7,100	7,000	99
	Hancock	5,300	5,200	98
	Howard	4,300	4,200	98
	Kossuth	8,100	8,000	99
	Mitchell	4,500	4,400	98
	Winnebago	5,100	5,000	98
	Worth	3,500	3,500	99
	<b>MINNESOTA</b>			
	Dodge	5,300	5,200	98
	Faribault	7,700	7,600	99
	Fillmore	8,100	8,000	99
Freeborn	13,700	13,500	99	
Martin	9,800	9,700	98	
Mower	15,300	15,100	99	
Olmsted	34,800	34,400	99	
Steele	11,100	11,000	99	
Waseca	6,900	6,800	99	
Watonwan	4,900	4,800	98	



KAAL BPCT-4528 Granted 7/12/72

© American Map Corp., 14244

Net Weekly Circulation	State County	Total Households	TV Households	%
<b>Between 25-49%</b>	<b>IOWA</b>			
	Chickasaw	5,600	5,500	98
	Franklin	5,300	5,200	99
<b>MINNESOTA</b>	Blue Earth	18,800	18,400	98
	Brown	10,300	10,100	98
	Nicollet	9,200	9,100	98
	Winona	16,100	15,800	98
	<b>Between 5-24%</b>	<b>IOWA</b>		
Butler	6,600	6,500	98	
Humboldt	4,900	4,800	98	
Palo Alto	4,900	4,800	98	
Winneshiek	7,400	7,200	98	
Wright	6,300	6,200	98	
<b>MINNESOTA</b>	Goodhue	14,400	14,200	99
Houston	6,900	6,800	99	
Jackson	5,000	4,900	98	
Rice	15,200	15,000	99	
Wabasha	7,200	7,100	99	
<b>WISCONSIN</b>	Buffalo	5,300	5,200	98
<b>Station Totals</b>		<b>329,100</b>	<b>324,100</b>	<b>98</b>
<b>Net Weekly Circulation (1983)</b>			<b>175,100</b>	
<b>Average Daily Circulation (1983)</b>			<b>99,300</b>	

# Minnesota—Duluth-Superior, Wis.

## KBJR-TV

Ch. 6

Technical Facilities: Channel No. 6 (82-88 MHz). Authorized power: 100-kw visual, 10-kw aural. Antenna: 1010-ft. above av. terrain, 804-ft. above ground, 2049-ft. above sea level.

Latitude 46° 47' 21"  
Longitude 92° 06' 51"

Transmitter: 5th Ave. W. & 10th St., Duluth.

News Service: UPI.

Network Service: NBC.

Licensee: RJR Communications Inc., 230 E. Superior St., Duluth, Minn. 55802.

Studio: 230 E. Superior St., Duluth, Minn. 55802.

Telephone: 218-727-8484. TWX: 910-561-2490.

Ownership: Robert J. Rich, pres., 60%; Richard W. Pearson, v.p., 10%; Elizabeth Rich, secy.-treas.; Wilmar J. Buesgen, asst. secy., 4%; Gaguine Trust, 21%; Norman P. Gill & Thomas G. Barry, 2% each; Edwin M. Conrad, 1%.

Began Operation: Feb. 23, 1954. Sale to present owners by Northwest Publications Inc. approved by FCC Sept. 5, 1974 (Television Digest, Vol. 14:28, 30).

Represented (sales) by Katz Television; Hurley Co. (Minneapolis); Target Sales Ltd. (Canada).

Represented (legal) by Fly, Shuebruk, Gaguine, Boros, Schulkind & Braun.

Represented (engineering) by Moffet, Larson & Johnson, P.C.

### Personnel:

ROBERT J. RICH, president & general manager.  
R. W. (RICK) PEARSON, vice president.  
ED CONRAD, dir. of programming & public relations.  
JOHN RICH, general sales manager.  
MIKE FOLEY, news director.  
BOB WILMERS, engineering director.  
STEVEN J. RICH, director, promotion.  
CAROL BARNES, traffic manager.

Highest One Hour Rate: \$1500.

Highest 30 Sec. Rate: \$450.

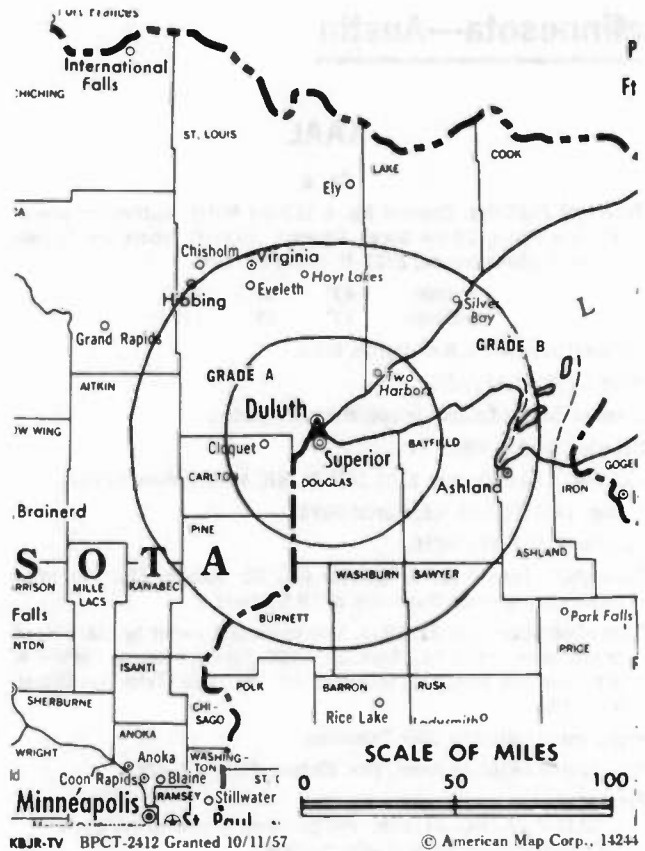
NETWORK BASE HOURLY RATE: \$800.

Station also received in Canadian markets.

BBM Weekly Reach (Spring 1983): 90,000

Total Households: © MSI Consumer Market Data as of 1/1/83 TV Homes: TV% and Circulation © 1983 Arbitron County coverage based on Arbitron study.

Net Weekly Circulation	State County	Total Households	TV Households	%
50% & Over	<b>MICHIGAN</b>			
	Gogebic	7,600	7,400	97
	<b>MINNESOTA</b>			
	Aitkin	5,300	5,200	98
	Beltrami	10,800	10,200	95
	Carlton	10,600	10,500	99



KBJR-TV BPCT-2412 Granted 10/11/57

© American Map Corp., 14244

Net Weekly Circulation	State County	Total Households	TV Households	%
50% & Over	Cook	1,800	1,700	97
	Itasca	16,300	16,000	98
	Koochiching	6,400	6,100	96
	Lake	4,600	4,500	98
	St. Louis	84,400	83,300	99
<b>WISCONSIN</b>				
	Ashland	6,400	6,300	98
	Bayfield	5,400	5,300	98
	Douglas	17,000	16,800	99
	Iron	2,700	2,700	100
	Sawyer	4,800	4,600	96
	Washburn	5,200	5,100	98
<b>MINNESOTA</b>				
Between 5-24%	Cass	7,900	7,500	95
	Crow Wing	16,400	15,900	97
	Pine	7,300	7,100	97
<b>WISCONSIN</b>				
	Burnett	5,000	4,900	97
	Price	6,000	5,800	97
<b>Station Totals</b>		<b>231,900</b>	<b>226,900</b>	<b>97</b>
<b>Net Weekly Circulation (1983)</b>			<b>166,500</b>	
<b>Average Daily Circulation (1983)</b>			<b>106,400</b>	

# Minnesota—Duluth-Superior, Wis.

## KDLH-TV

Ch. 3

Technical Facilities: Channel No. 3 (60-66 MHz). Authorized power: 100-kw visual, 14.8-kw aural. Antenna: 990-ft. above av. terrain, 816-ft. above ground, 2049-ft. above sea level.

Latitude 46° 47' 07"  
Longitude 92° 07' 15"

Transmitter: Observation Rd. & 11th St.

News Service: AP.

Satellite Earth Station: Teledyne; 7-meter.

Network Service: CBS.

Licensee: Palmer Communications Inc., 425 W. Superior St., Duluth, Minn. 55802.

Studio: 425 W. Superior St., Duluth, Minn. 55802.

Telephone: 218-727-8911. TWX: 910-561-2522.

Ownership: Palmer Broadcasting Co. For other interests, see WHO-TV, Des Moines, Iowa.

Began Operation: March 14, 1954. Sale to present owner by WGN Inc. approved by FCC Jan. 10, 1979 (Television Digest, Vol. 18:30). Sale to WGN by Red River Bcstg. (Dalton LeMasurier family) approved Dec. 7, 1960 (Vol. 16:34, 50).

Represented (sales) by Blair Television; Hyett/Ramsland Inc. (Minneapolis); Glen-Warren Broadcast Sales (Canada).

Represented (legal) by Dow, Lohnes & Albertson.

### Personnel:

JOHN LaFORGE, executive vice president & general manager.

JAMES J. GOLDEN, vice president & general sales manager.

JIM CUZZO, vice president & program director.

KEN FLANNERY, operations manager.

JIM HUBAL, promotion manager.

STEVE HASSKAMP, chief engineer.

Highest One Hour Rate: \$1850.

Highest 30 Sec. Rate: \$450.

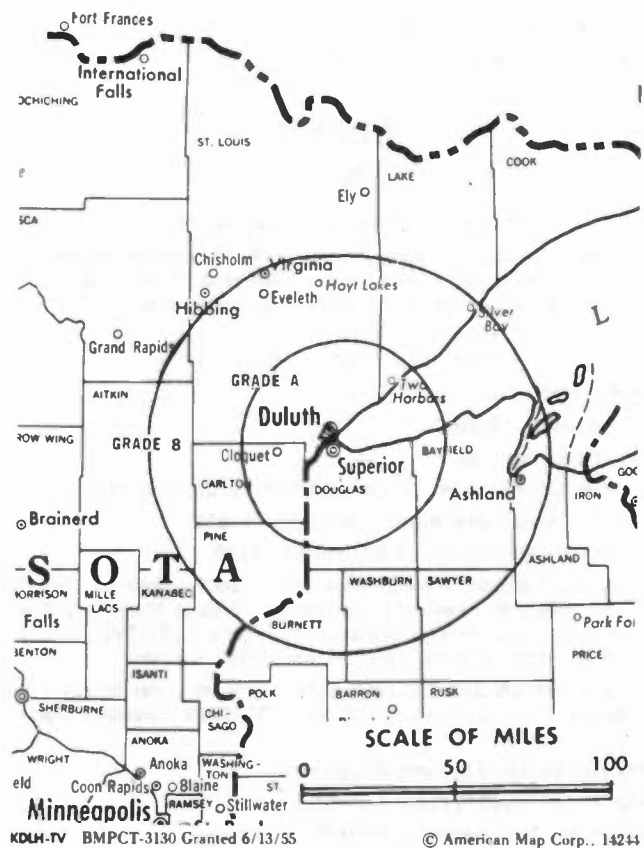
NETWORK BASE HOURLY RATE: \$900.

Station also received in Canadian markets.

BBM Weekly Reach (Spring 1983): 92,000

Total Households: © MSI Consumer Market Data as of 1/1/83 TV Homes: TV% and Circulation © 1983 Arbitron County coverage based on Arbitron study.

Net Weekly Circulation	State County	Total Households	TV Households	%
50% & Over	<b>MICHIGAN</b>			
	Gogebic	7,600	7,400	97
	<b>MINNESOTA</b>			
	Aitkin	5,300	5,200	98
	Carlton	10,600	10,500	99
	Cook	1,800	1,700	97
	Itasca	16,300	16,000	98
	Koochiching	6,400	6,100	96
	Lake	4,600	4,500	98
	St Louis	84,400	83,300	99



Net Weekly Circulation	State County	Total Households	TV Households	%
50% & Over	<b>WISCONSIN</b>			
	Ashland	6,400	6,300	98
	Bayfield	5,400	5,300	98
	Douglas	17,000	16,800	99
	Iron	2,700	2,700	100
	Sawyer	4,800	4,600	96
	Washburn	5,200	5,100	98
Between 25-49%	<b>MICHIGAN</b>			
	Ontonagon	3,500	3,400	96
	<b>MINNESOTA</b>			
	Beltrami	10,800	10,200	95
Between 5-24%	<b>MINNESOTA</b>			
	Cass	7,900	7,500	95
	Crow Wing	16,400	15,900	97
	Pine	7,300	7,100	97
	<b>WISCONSIN</b>			
	Burnett	5,000	4,900	97
	Price	6,000	5,800	97
<b>Station Totals</b>		<b>235,400</b>	<b>230,300</b>	<b>97</b>
<b>Net Weekly Circulation (1983)</b>			<b>168,500</b>	
<b>Average Daily Circulation (1983)</b>			<b>114,500</b>	



# Minnesota—Duluth

## WDIO-TV

Ch. 10

(Operates satellite WIRT, Hibbing, Minn.)

Technical Facilities: Channel No. 10 (192-198 MHz). Authorized power: 316-kw visual, 31.6-kw aural. Antenna: 1010-ft. above av. terrain, 859-ft. above ground, 2049-ft. above sea level.

Latitude 46° 47' 13"  
Longitude 92° 07' 17"

Transmitter: 10 Observation Road.

News Services: AP, ABC.

Network Service: ABC.

Licensee: Channel 10 Inc., 10 Observation Road, Duluth 55811.

Studio: 10 Observation Road., Duluth, Minn. 55811.

Telephone: 218-727-6864. TWX: 910-561-2539.

Ownership: Harcourt Brace Jovanovich Inc., 100%. Robert L. Edgell, v.p.; Robert R. Hillebrecht, v.p.-treas.; Margaret Mary McQuillan, secy. Harcourt Brace Jovanovich also owns WIRT(TV), Hibbing, Minn. and has minority interest in several radio stations.

Began Operation: Jan. 24, 1966. Sale to present owner by Frank P. Befera, et al., approved by FCC March 31, 1978 (Television Digest, Vol. 17:28).

Represented (sales) by Avery-Knodel Inc.

Represented (legal) by Cohen & Berfield.

Represented (engineering) by Smith & Powstenko.

### Personnel:

FRANK P. BEFERA, president & general manager.  
ROLLIE RUNIONS, general sales manager.  
DAVE POIRIER, program manager.  
GEORGE W. WOODY, chief engineer.  
DUKE SKORICH, news director.  
JOHN VOBER, film director.  
DIANE SARGENT, on-station promotion.

Highest 30 Sec. Rate (July 2, 1983): \$375.

NETWORK BASE HOURLY RATE: \$775.

Station also received in Canadian markets.

BBM Weekly Reach (Spring 1983): 90,000

Arbitron Data: Figures include WIRT, Hibbing, Minn.

Total Households: © MSI Consumer Market Data as of 1/1/83 TV Homes: TV% and Circulation © 1983 Arbitron County coverage based on Arbitron study.

Net Weekly Circulation	State County	Total Households	TV Households	%
50% & Over	<b>MICHIGAN</b>			
	Gogebic	7,600	7,400	97
	<b>MINNESOTA</b>			
	Aitkin	5,300	5,200	98
	Beltrami	10,800	10,200	95
	Carlton	10,600	10,500	99
	Cook	1,800	1,700	97
	Itasca	16,300	16,000	98
	Koochiching	6,400	6,100	96
	Lake	4,600	4,500	98



WDIO-TV BPCT-3404 Granted 8/25/65

© American Map Corp., 14244

Net Weekly Circulation	State County	Total Households	TV Households	%
50% & Over	St Louis	84,400	83,300	99
	<b>WISCONSIN</b>			
	Ashland	6,400	6,300	98
	Bayfield	5,400	5,300	98
	Douglas	17,000	16,800	99
	Iron	2,700	2,700	100
	Sawyer	4,800	4,600	96
	Washburn	5,200	5,100	98
	<b>MINNESOTA</b>			
	Pope	4,500	4,400	98
Between 25-49%	<b>MICHIGAN</b>			
	Keweenaw	800	800	100
	Ontonagon	3,500	3,400	96
Between 5-24%	<b>MINNESOTA</b>			
	Cass	7,900	7,500	95
	Crow Wing	16,400	15,900	97
	Hubbard	5,500	5,200	95
	Pine	7,300	7,100	97
	<b>WISCONSIN</b>			
	Price	6,000	5,800	97
<b>Station Totals</b>		<b>241,200</b>	<b>235,800</b>	<b>97</b>
<b>Net Weekly Circulation (1983)</b>			<b>170,900</b>	
<b>Average Daily Circulation (1983)</b>			<b>117,000</b>	

# Minnesota—Hibbing

**WIRT**

Ch. 13

(Satellite of WDIO-TV, Duluth, Minn.)

Technical Facilities: Channel No. 13 (210-216 MHz). Authorized power: 125-kw visual, 21.6-kw aural. Antenna: 666-ft. above av. terrain, 473-ft. above ground, 2123-ft. above sea level.

Latitude 47° 22' 52"  
Longitude 92° 57' 18"

Transmitter: Maple Hill.

Network Service: ABC.

Licensee: Channel 10 Inc., 10 Observation Rd., Duluth 55811.

Studio: See WDIO-TV, Duluth.

Telephone: 218-727-6864 (Duluth).

TWX: 910-561-2539 (Duluth).

Ownership: See WDIO-TV, Duluth.

Began Operation: Aug. 31, 1967.

Represented (sales) by Avery-Knodel Inc.

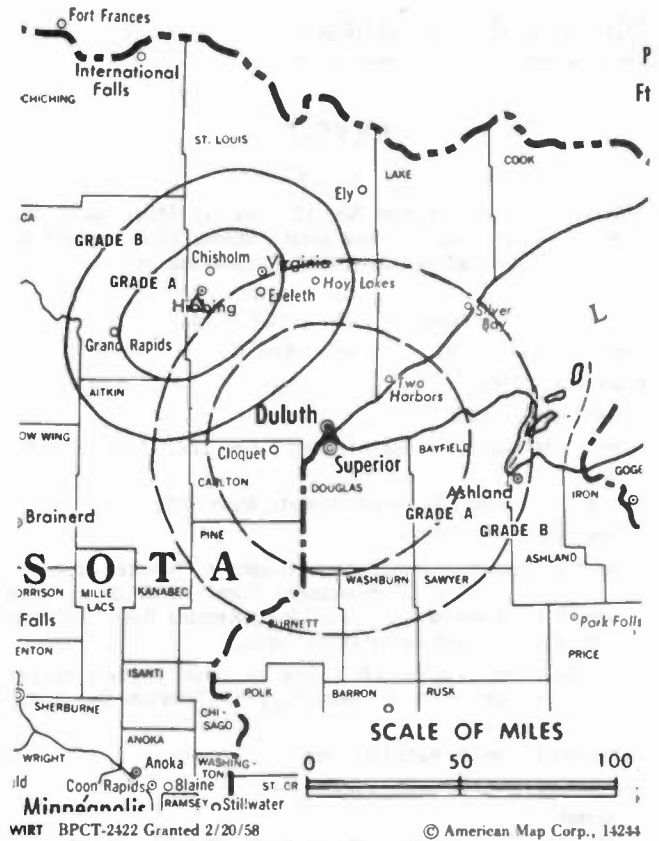
Represented (legal) by Cohen & Berfield.

Represented (engineering) by Smith & Powstenko.

Rates: Sold in combination with WDIO-TV, Duluth.

**NETWORK BASE HOURLY RATE: Bonus.**

Arbitron Data: Figures for this station are included with parent WDIO-TV, Duluth.



# SHOW US YOUR TREES

... and we'll show you the forest. Call toll free and without obligation at (800) 424-8036.

*Analysis of Competing Technologies*  
*Financial Analysis and Evaluation*  
*Systems Valuation and Appraisals*  
*Systems Design and Engineering*

*Professional Management & Marketing*  
*Operations Analysis*  
*Refranchising Strategy*  
*Software Delivery Technologies Analysis*

*System Construction Monitoring & Analysis*  
*Expert Testimony*  
*Regulatory Affairs*  
*Special Research Projects*

**MALARKEY-TAYLOR ASSOCIATES**  
Telecommunications Finance, Management and Engineering Consultants

1301 Pennsylvania Ave., NW Washington, DC 20004 (202) 737-2300 Telex 64809

# Minnesota—Mankato

## KEYC-TV

Ch. 12

Technical Facilities: Channel No. 12 (204-210 MHz). Authorized power: 316-kw visual, 47.4-kw aural. Antenna: 1040-ft. above av. terrain, 1116-ft. above ground, 2163-ft. above sea level.

Latitude 43° 56' 14"  
Longitude 94° 24' 41"

Transmitter: 1.6-mi. NE of Lewisville, Minn.

News Service: UPI

Network Service: CBS.

Licensee: Mankato Broadcasting Corp., Box 128, Mankato, Minn. 56001.

Studio: 1570 Lookout Dr., North Mankato, Minn. 56001

Telephone: 507-387-7905.

Ownership: Howard J. Brown, pres.; Eugene W. Schulte, v.p.-secy.-treas., 5%; United Communications Corp., 93%. U.C.C. owns WWNY-TV, Carthage-Watertown, N.Y.; Kenosha News Publishing Corp.; 81% of Attleboro Sun Publishing Co.

Begin Operation: Oct. 5, 1960. Sale to present owners by Lee Enterprises approved by FCC Aug. 26, 1977 (Television Digest, Vol. 17:25).

Represented (sales) by Katz Television.

Represented (legal) by Kirkland & Ellis.

Personnel:

HAP HALLIGAN, v.p., gen. manager & national sales manager.

ELAINE PETERSON, operations manager.

CHARLES PASEK, program director.

DAVID HOOGE, chief engineer.

JOHN HUSAK, news director.

LLOYD MILLER, local sales manager.

Highest One Hour Rate: \$600.

Highest 30 Sec. Rate: \$280.

NETWORK BASE HOURLY RATE: \$420.

Total Households: © MSI Consumer Market Data as of 1/1/83 TV Homes: TV% and Circulation © 1983 Arbitron County coverage based on Arbitron study.

Net Weekly Circulation	State County	Total Households	TV Households	%
50% & Over	<b>IOWA</b>			
	Emmet	5,000	4,900	97
	Kossuth	8,100	8,000	99
	Palo Alto	4,900	4,800	98
	<b>MINNESOTA</b>			
	Blue Earth	18,800	18,400	98
	Brown	10,300	10,100	98
	Cottonwood	5,500	5,300	95
	Faribault	7,700	7,600	99
	Jackson	5,000	4,900	98
Martin	9,800	9,700	98	
Redwood	7,000	6,800	97	
Watonwan	4,900	4,800	98	
Between 25-49%	<b>IOWA</b>			
	Dickinson	6,500	6,400	98



KEYC-TV BPCT-2433 Granted 6/11/58

© American Map Corp., 14244

Net Weekly Circulation	State County	Total Households	TV Households	%
Between 25-49%	<b>MINNESOTA</b>			
	Freeborn	13,700	13,500	99
	Nicollet	9,200	9,100	98
	Renville	7,600	7,400	97
	Sibley	5,600	5,500	98
Waseca	6,900	6,800	99	
Between 5-24%	<b>IOWA</b>			
	Clay	7,800	7,700	98
	Hancock	5,300	5,200	98
	Humboldt	4,900	4,800	98
	Pocahontas	4,400	4,300	98
	Winnebago	5,100	5,000	98
Worth	3,500	3,500	99	
	<b>MINNESOTA</b>			
	Le Sueur	8,500	8,400	99
	Lyon	9,000	8,800	98
	McLeod	10,900	10,800	99
	Murray	4,100	4,000	98
	Rice	15,200	15,000	99
	Steele	11,100	11,000	99
Yellow Medicine	5,000	4,800	96	
<b>Station Totals</b>		231,300	227,300	98
<b>Net Weekly Circulation (1983)</b>				95,100
<b>Average Daily Circulation (1983)</b>				51,300

# Minnesota—Minneapolis-St. Paul

## KMSP-TV

Ch 9

Technical Facilities: Channel No. 9 (186-192 MHz). Authorized power: 316-kw visual, 46.8-kw aural. Antenna: 1440-ft. above av. terrain, 1475-ft. above ground, 2375-ft. above sea level.

Latitude 45° 03' 29.5"  
Longitude 93° 07' 27.0"

Transmitter: Gramsie Rd., 0.4-mi. E of intersection with Victoria St., Shoreview.

News Services: INN, CNN.

Satellite Earth Stations: Scientific-Atlanta, 5-meter; Microdyne, 7-meter; Scientific-Atlanta, Microdyne & Harris receivers.

Network Service: None, independent.

Licensee: United Television Inc., 6975 York Ave. South, Minneapolis, Minn. 55435.

Studio: 6975 York Ave. South, Minneapolis, Minn. 55435.

Telephone: 612-925-3300. TWX: 910-576-2926.

Ownership: United Television Inc., 100%. For other interests, see Group Ownership of TV Stations.

Began Operation: Jan. 9, 1955. Sale to United Television Inc. by Minneapolis Tower Co. (Morris T. Baker) approved May 23, 1956 by FCC (Television Digest, Vol. 12:14, 16, 21). Sale of 75% to National Telefilm Assoc. Inc. approved Nov. 20, 1957 (Vol. 13:34, 47). NTA also purchased 25% held by Loew's Inc. (MGM) in Feb. 1958 (Vol. 14:7). Sale to 20th Century-Fox TV Inc. by NTA approved Oct. 29, 1959 by FCC (Vol. 15:34, 44). United Television Inc. acquired 100% of stock from 20th Century-Fox June 8, 1981.

Represented (sales) by Blair Television; Paul Mulvihill Co. Ltd. (Canada).

Represented (legal) by Hogan & Hartson.

Represented (engineering) by Lohnes & Culver.

### Personnel:

- EVAN THOMPSON, president.
- GARTH S. LINDSEY, vice president, finance.
- STUART SWARTZ, general manager & film buyer.
- JAMES CLARK, general sales manager.
- ROGER WERNER, sales manager.
- STEPHANIE WERNER, national sales manager.
- BETTY WALSH, business manager.
- LEILA LARSON, sales service manager.
- PENNY PARRISH, director of news.
- JOE CARNEY, director of operations.
- SUSAN LOGELIN, manager, program services.
- GLENN SMITH, director of engineering.
- PAMELA SPRINGER, promotion manager.

Rates: On request.

Total Households: © MSI Consumer Market Data as of 1/1/83 TV Homes: TV% and Circulation © 1983 Arbitron County coverage based on Arbitron study.

Net Weekly Circulation	State County	Total Households	TV Households	%
<b>50% &amp; Over</b>	<b>MINNESOTA</b>			
	Anoka	66,600	66,400	100
	Benton	9,000	8,900	99
	Big Stone	2,900	2,900	98
	Blue Earth	18,800	18,400	98
	Brown	10,300	10,100	98
	Carver	13,200	13,100	99
	Chippewa	5,900	5,700	97
	Chisago	9,100	9,000	98
	Cottonwood	5,500	5,300	95
	Dakota	71,500	71,000	99
	Dodge	5,300	5,200	98
	Douglas	10,900	10,700	98
	Goodhue	14,400	14,200	99
	Hennepin	378,800	374,600	99
	Isanti	8,400	8,300	98
	Kanabec	4,700	4,600	98



Net Weekly Circulation	State County	Total Households	TV Households	%
<b>50% &amp; Over</b>	Kandiyohi	13,800	13,500	97
	Lac Qui Parle	3,900	3,800	97
	Le Sueur	8,500	8,400	99
	Lyon	9,000	8,800	98
	Mc Leod	10,900	10,800	99
	Martin	9,800	9,700	98
	Meeker	7,600	7,500	98
	Mille Lacs	6,900	6,800	99
	Morrison	10,000	9,800	98
	Nicollet	9,200	9,100	98
	Olmsted	34,800	34,400	99
	Pine	7,300	7,100	97
	Pope	4,500	4,400	98
	Ramsey	175,600	173,900	99
	Redwood	7,000	6,800	97
	Renville	7,600	7,400	97
	Rice	15,200	15,000	99
	Scott	14,900	14,800	99
	Sherburne	10,000	9,800	98
	Sibley	5,600	5,500	98
	Stearns	34,500	33,900	98
	Steele	11,100	11,000	99
	Stevens	3,900	3,800	97
	Swift	4,700	4,600	98
	Todd	9,000	8,700	97
	Wabasha	7,200	7,100	99
	Waseca	6,900	6,800	99
	Washington	39,000	38,700	99
	Watonwan	4,900	4,800	98
	Wright	20,500	20,200	98
	Yellow Medicine	5,000	4,800	96
	<b>SOUTH DAKOTA</b>	Codington	8,000	7,900
Grant		3,200	3,100	97
Hughes		5,600	5,500	98
<b>WISCONSIN</b>	Barron	14,700	14,300	97

(Continued on page 494)

<b>Station Totals</b>	<b>1,794,900</b>	<b>1,770,100</b>	<b>98</b>
<b>Net Weekly Circulation (1983)</b>		<b>1,131,300</b>	
<b>Average Daily Circulation (1983)</b>		<b>601,200</b>	

# Minnesota—Minneapolis-St. Paul

## KTMA-TV

Ch. 23

Technical Facilities: Channel No. 23 (524-530 MHz). Authorized power: 1740-kw max. visual & 347-kw max. aural. Antenna: 1170-ft. above av. terrain, 1466-ft. above ground, 2375-ft. above sea level.

Latitude 45° 03' 29.5"  
Longitude 93° 07' 27.0"

Transmitter: Gramsie Rd. & Mackubin St., Shoreview, Minn.

Network Service: None, independent.

Licensee: Buford/Beaudoin Television Inc., Box 9090, Tyler, Tex. 75711.

Studio: 620 Taft St. NE, Minneapolis, Minn. 55413.

Telephone: 612-623-0200.

Ownership: Buford Television has controlling interest, see KLTV, Tyler, Tex. Transfer of control from Buford to HEN Inc. pends. HEN ownership: United Cable TV Corp., 100% (see WBTI(TV), Cincinnati & Cable Group Ownership).

Began Operation: Sept. 22, 1982.

Represented (legal) by Marmet & McCombs, P.C.

Represented (engineering) by Jules Cohen & Associates.

Personnel:

MICHAEL DOWN, general manager.

Rates: Not available.



# Communications Daily

*the only daily news service covering the total communications industry*

## COVERAGE INCLUDES:

- Telephone and Data Communications
- Broadcasting
- Electronic Information Distribution
- Teleconferencing
- Cable TV
- Electronic Publishing
- Emerging Technologies — the new frontiers.

Keep up with the communications revolution with a subscription to COMMUNICATIONS DAILY. For only \$950 per year, you'll get a daily executive intelligence briefing — a news/analysis mix sharply focused on your interests.

To enter a subscription, or for a free sample copy, write us or call collect: 202-872-9200.

TELEVISION DIGEST, INC.

1836 JEFFERSON PLACE N.W. • WASHINGTON, D.C. 20036 • (202) 872-9200

# Minnesota—Minneapolis-St. Paul

## WCCO-TV

Ch. 4

Technical Facilities: Channel No. 4 (66-72 MHz). Authorized power: 100-kw visual, 10-kw aural. Antenna: 1430-ft. above av. terrain, 1375-ft. above ground, 2375-ft. above sea level.

Latitude 45° 03' 45.0"  
Longitude 93° 08' 21.3"

Transmitter: County Rd. F, 0.4-mi. E of Lexington Ave., Shoreview.

AM Affiliate: WCCO, 50-kw, 830 kHz.

FM Affiliate: WCCO-FM, 100-kw, 102.9 MHz (No. 275), 1150-ft.

News Services: AP, UPI, News Wire Central.

Satellite Earth Stations: Microdyne; 5-meter.

Network Service: CBS.

Licensee: WCCO Television Inc., WCCO Television Bldg., Minneapolis.

Studio: 90 South 11th St., Minneapolis, Minn. 55403.

Telephone: 612-330-2400. TWX: 910-576-3401.

Ownership: Wholly owned subsidiary of Midwest Radio-Television Inc., which is 100% owned by MTC Properties Inc. Midwest officers: W.T. Doar Jr., chmn. & chief exec. officer; James M. Rupp, pres. & chief operating officer; Loren E. Lucke, treas.; Everett Klosterman, controller; J. E. Murphy, secy.

Began Operation: July 1, 1949 as WTCN-TV. Sold to present licensee August 1952 (Television Digest, Vol. 8:10, 33); CBS sold 47% interest to Minneapolis Star & Tribune Co. in November 1954 (Vol. 10:45). Transfer of control of Mid-Continent Radio-Television Inc. (equally-owned by MTC Properties & Northwest Publications Inc.) to MTC Properties approved by FCC June 30, 1976 following merger of Ridder Publications with Knight Newspapers & spin-off of Ridder broadcast properties (Vol. 14:28, 30). Acquisition of Minneapolis Star-Tribune interest by MTC Properties was accomplished Aug. 16, 1976.

Represented (sales) by TeleRep Inc.

Represented (legal) by Fly, Shuebruk, Gaguine, Boros, Schulkind & Braun.

### Personnel:

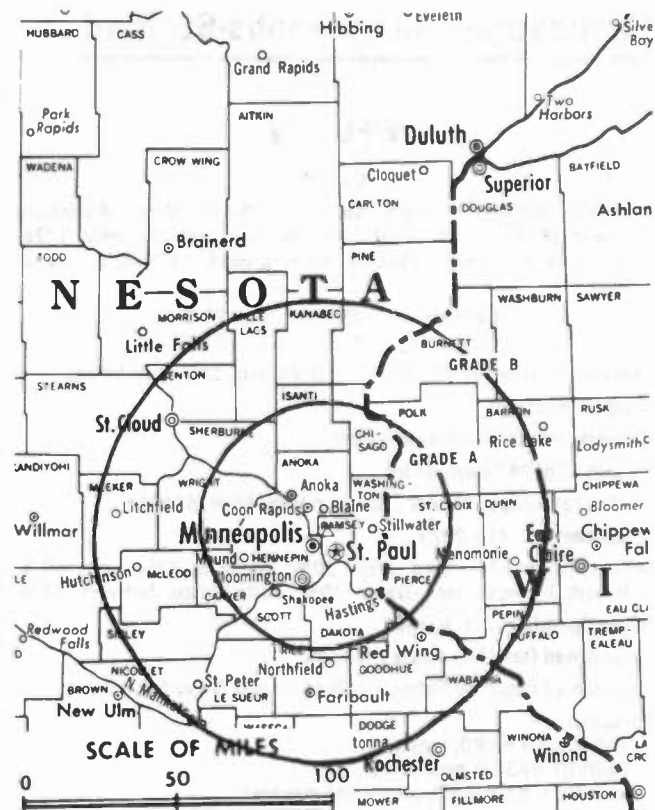
RON HANDBERG, vice president & general manager.  
ROBERT G. McGANN, director of sales.  
TONY COLOSIMO, local sales manager.  
MIKE MARSHO, national sales manager.  
CHARLES SORLEIN, program director.  
JOHN FOGLER, director of operations,  
REID JOHNSON, director of news.  
TOM COUSINS, dir. of community affairs & public relations.  
KEN REES, director of local programming.  
MIKE SULLIVAN, public affairs director.  
HENRY SHEPPARD, chief engineer.

Rates: On request.

NETWORK BASE HOURLY RATE: \$2100.

Total Households: © MSI Consumer Market Data as of 1/1/83 TV Homes: TV% and Circulation © 1983 Arbitron County coverage based on Arbitron study.

Net Weekly Circulation	State County	Total Households	TV Households	%
<b>50% &amp; Over</b>	<b>MINNESOTA</b>			
	Anoka	66,600	66,400	100
	Benton	9,000	8,900	99
	Blue Earth	18,800	18,400	98
	Brown	10,300	10,100	98
	Carver	13,200	13,100	99
	Chippewa	5,900	5,700	97
	Chsago	9,100	9,000	98
	Dakota	71,500	71,000	99
	Dodge	5,300	5,200	98
	Goodhue	14,400	14,200	99
	Hennepin	378,800	374,600	99
	Isanti	8,400	8,300	98
	Kanabec	4,700	4,600	98



WCCO-TV BMPCT-7126 Granted 1/8/70

© American Map Corp., 14244

Net Weekly Circulation	State County	Total Households	TV Households	%
<b>50% &amp; Over</b>	Kandiyohi	13,800	13,500	97
	Lac Qui Parle	3,900	3,800	97
	Le Sueur	8,500	8,400	99
	Lyon	9,000	8,800	98
	McLeod	10,900	10,800	99
	Martin	9,800	9,700	98
	Meeker	7,600	7,500	98
	Mille Lacs	6,900	6,800	99
	Morrison	10,000	9,800	98
	Nicollet	9,200	9,100	98
	Olmsted	34,800	34,400	99
	Pine	7,300	7,100	97
	Ramsey	175,600	173,900	99
	Redwood	7,000	6,800	97
	Renville	7,600	7,400	97
	Rice	15,200	15,000	99
	Scott	14,900	14,800	99
	Sherburne	10,000	9,800	98
	Sibley	5,600	5,500	98
	Stearns	34,500	33,900	98
	Steele	11,100	11,000	99
Swift	4,700	4,600	98	
Wabasha	7,200	7,100	99	
Waseca	6,900	6,800	99	
Washington	39,000	38,700	99	
Watsonwan	4,900	4,800	98	
Wright	20,500	20,200	98	
Yellow Medicine	5,000	4,800	96	
<b>WISCONSIN</b>	Barron	14,700	14,300	97
	Burnett	5,000	4,900	97
	Dunn	11,800	11,500	97
	Eau Claire	29,200	28,700	98
	Pepin	2,700	2,600	96
	Pierce	10,600	10,400	98
	Polk	12,300	12,100	98
(Continued on page 494)				
<b>Station Totals</b>		<b>1,385,800</b>	<b>1,367,000</b>	<b>98</b>
<b>Net Weekly Circulation (1983)</b>		<b>1,128,500</b>		
<b>Average Daily Circulation (1983)</b>		<b>727,800</b>		



# Minnesota—Minneapolis-St. Paul

## WFBT-TV

Ch. 29

Technical Facilities: Channel No. 29 (560-566 MHz). Authorized power: 1811-kw max. visual, 181.1-kw max. aural. Antenna: 1226-ft. above av. terrain, 1466-ft. above ground, 2375-ft. above sea level.

Latitude 45° 03' 29.5"  
Longitude 93° 07' 27.0"

Transmitter: Gramsie Rd., 0.4-mi. E of Victoria, Shoreview Village.

News Service: UPI.

Network Service: None, independent.

Licensee: Ch. 29 Television Inc.

Studio: 7325 Aspen Lane N., Brooklyn Park, Minn. 55428.

Telephone: 612-424-2929.

Ownership: Jonathan Byrd, pres., 30%; Daniel N. Koker, v.p., 30%; Robert J. Basar, secy.-treas., 30%; Faith Bcstg. Network, 10%.

Began Operation: Oct. 6, 1982.

Represented (sales) by Adam Young Inc.

Represented (legal) by Fisher, Wayland, Cooper & Leader.

Personnel:

JONATHAN BYRD, president.

ROBERT BASER, general manager.

MICHAEL BARNARD, production manager.

Rates: Not available.

Total Households: © MSI Consumer Market Data as of 1/1/83 TV Homes: TV% and Circulation © 1983 Arbitron County coverage based on Arbitron study.

Net Weekly Circulation	State County	Total Households	TV Households	%
<b>MINNESOTA</b>				
Between 5-24%	Anoka	66,600	66,400	100
	Chisago	9,100	9,000	98
	Dakota	71,500	71,000	99
	Hennepin	378,800	374,600	99
	Isanti	8,400	8,300	98
	Ramsey	175,600	173,900	99
	Scott	14,900	14,800	99



WFBT-TV BMPCT-820610KG Granted 7/30/82 © American Map Corp., 14244

Net Weekly Circulation	State County	Total Households	TV Households	%
Between 5-24%	Sherburne	10,000	9,800	98
	Washington	39,000	38,700	99
	Wright	20,500	20,200	98
<b>WISCONSIN</b>				
	Pierce	10,600	10,400	98
<b>Station Totals</b>		<b>805,000</b>	<b>797,100</b>	<b>99</b>
<b>Net Weekly Circulation (1983)</b>			<b>75,100</b>	
<b>Average Daily Circulation (1983)</b>			<b>24,300</b>	

# Minnesota—Minneapolis-St. Paul

## WTCN-TV

Ch. 11

Technical Facilities: Channel No. 11 (198-204 MHz). Authorized power: 316-kw visual, 31.6-kw aural. Antenna: 1440-ft. above av. terrain, 1375-ft. above ground, 2375-ft. above sea level.

Latitude 45° 03' 45.0"  
Longitude 93° 08' 21.3"

Transmitter: 960 West County Rd. F, Shoreview, Minn.

News Services: AP, NBC, UPI.

Satellite Earth Station: Scientific-Atlanta; 10-meter.

Network Service: NBC.

Licensee: Combined Communications Corp., 441 Boone Ave. N., Minneapolis, Minn. 55427.

Studio: 441 Boone Ave. N., Golden Valley, Minn. 55427.

Telephone: 612-546-1111. TWX: 910-576-2825.

Ownership: Gannett Co. Inc., 100%. For other interests, see Group Ownership & Newspaper Ownership of TV Stations.

Began Operation: Sept. 1, 1953. Sale to present owner by Metromedia Inc. approved by FCC Feb. 17, 1983 (Television Digest, Vol. 22:35). Sale to Metromedia by Chris-Craft Industries approved FCC June 14, 1972 (Vol. 11:31; 12:26). Previous sale by Time-Life Bcstg. Inc. was approved Aug. 24, 1964 (Vol. 4:35). Sale to Time-Life by H. M. Bitner interests approved by FCC April 17, 1957 (Vol. 12:50, 51; 13:16). Bitner group acquired time-sharing WTCN-TV & WMIN-TV, with radio WTCN, and made WTCN-TV into full time outlet after FCC approved sale April 6, 1955 (Vol. 11:5, 15).

Represented (sales) by Katz Television.

### Personnel:

JOSEPH FRANZGROTE, president & general manager.  
ELLIOT A. BASS, vice president & general sales manager.  
ARTHUR LUDWIG, vice president & program director.  
THOMAS KIRBY, vice president, news.  
ROBERT MUCHOW, chief engineer.  
RICHARD MODIG, vice president & business manager.  
DIANE MIGNONE, national sales manager.  
KARL GENSHEIMER, local sales manager.  
STEVE THAXTON, promotion manager.

Rates: On request.

Total Households: © MSI Consumer Market Data as of 1/1/83 TV Homes: TV% and Circulation © 1983 Arbitron County coverage based on Arbitron study.

Net Weekly Circulation	State County	Total Households	TV Households	%
<b>MINNESOTA</b>				
50% & Over	Anoka	66,600	66,400	100
	Benton	9,000	8,900	99
	Blue Earth	18,800	18,400	98
	Brown	10,300	10,100	98
	Carver	13,200	13,100	99
	Chicago	9,100	9,000	98
	Cottonwood	5,500	5,300	95
	Dakota	71,500	71,000	99
	Goodhue	14,400	14,200	99
	Hennepin	378,800	374,600	99
	Isanti	8,400	8,300	98
	Kanabec	4,700	4,600	98
	Kandiyohi	13,800	13,500	97
	Le Sueur	8,500	8,400	99
	Mc Leod	10,900	10,800	99
	Martin	9,800	9,700	98
	Meeker	7,600	7,500	98
	Mille Lacs	6,900	6,800	99
	Morrison	10,000	9,800	98
	Nicollet	9,200	9,100	98
	Pine	7,300	7,100	97
	Ramsey	175,600	173,900	99
	Redwood	7,000	6,800	97
	Renville	7,600	7,400	97
	Rice	15,200	15,000	99



WTCN-TV BMPCT-7228 Granted 10/7/70

© American Map Corp., 14244

Net Weekly Circulation	State County	Total Households	TV Households	%
50% & Over	Scott	14,900	14,800	99
	Sherburne	10,000	9,800	98
	Sibley	5,600	5,500	98
	Stearns	34,500	33,900	98
	Steele	11,100	11,000	99
	Wabasha	7,200	7,100	99
	Waseca	6,900	6,800	99
	Washington	39,000	38,700	99
	Watsonwan	4,900	4,800	98
	Wright	20,500	20,200	98
<b>WISCONSIN</b>				
	Barron	14,700	14,300	97
	Burnett	5,000	4,900	97
	Dunn	11,800	11,500	97
	Pepin	2,700	2,600	96
	Pierce	10,600	10,400	98
	Polk	12,300	12,100	98
	St Croix	15,500	15,300	99
<b>MINNESOTA</b>				
Between 25-49%	Chippewa	5,900	5,700	97
	Crow Wing	16,400	15,900	97
	Dodge	5,300	5,200	98
	Douglas	10,900	10,700	98
	Jackson	5,000	4,900	98
	Lyon	9,000	8,800	98
	Olmsted	34,800	34,400	99
	Swift	4,700	4,600	98
	Todd	9,000	8,700	97
	Wadena	5,100	4,900	96
<b>WISCONSIN</b>				
	Chippewa	17,900	17,600	98
	Washburn	5,200	5,100	98
<b>IOWA</b>				
Between 5-24%	Emmet	5,000	4,900	97
	Kossuth	8,100	8,000	99
(Continued on page 494)				
<b>Station Totals</b>		<b>1,376,500</b>	<b>1,357,800</b>	<b>98</b>
<b>Net Weekly Circulation (1983)</b>		<b>1,010,500</b>		
<b>Average Daily Circulation (1983)</b>		<b>553,700</b>		

# Minnesota—St. Cloud

## KXLI

Ch. 41

Technical Facilities: Channel No. 41 (632-638 MHz). Authorized power: 2770-kw max. visual, 277-kw max. aural. Antenna: 1470-ft. above av. terrain, 1499-ft. above ground, 2449-ft. above sea level.

Latitude 45° 23' 00"  
Longitude 93° 42' 30"

Transmitter: 3.7-mi. NE of Big Lake.

Network Service: None, independent.

Licensee: L.E.O. Broadcasting Inc., Box 1776, St. Cloud, Minn. 56302.

Studio: 800 St. Germain St., St. Cloud, Minn. 56301.

Telephone: 612-252-0110.

Mailing Address: Box 1776, St., Cloud, Minn. 56302.

Ownership: N. Walter Goins, pres.-treas., 100%. L.E.O. Bcstg. holds CP for KXLI, Ch. 47, Rochester, Minn. Goins has interest in LPTV applicant, Washington, D.C.

Began Operation: Nov. 24, 1982.

Represented (sales) by Seltel Inc.

Represented (legal) by Haley, Bader & Potts.

### Personnel:

WALTER GOINS, president & general manager.

PHILIP A. SIMS, vice president & station manager.

ROLAND KING, vice president & general sales manager.

JEFFREY R. STICKLES, vice president & program director.

RICHARD A. PRIMUTH, secretary.

Rates: Not available.

Total Households: © MSI Consumer Market Data as of 1/1/83 TV Homes: TV% and Circulation © 1983 Arbitron County coverage based on Arbitron study.

Net Weekly Circulation	State County	Total Households	TV Households	%
Between 5-24%	<b>MINNESOTA</b>			
	Anoka	66,600	66,400	100
	Benton	9,000	8,900	99
	Carver	13,200	13,100	99
	Chisago	9,100	9,000	98
	Dakota	71,500	71,000	99
	Hennepin	378,800	374,600	99
	Kanabec	4,700	4,600	98



Net Weekly Circulation	State County	Total Households	TV Households	%
Between 5-24%	Meeker	7,600	7,500	98
	Mille Lacs	6,900	6,800	99
	Morrison	10,000	9,800	98
	Ramsey	175,600	173,900	99
	Scott	14,900	14,800	99
	Sherburne	10,000	9,800	98
	Stearns	34,500	33,900	98
	Wright	20,500	20,200	98
<b>Station Totals</b>		<b>832,900</b>	<b>824,300</b>	<b>98</b>
<b>Net Weekly Circulation (1983)</b>			<b>66,300</b>	
<b>Average Daily Circulation (1983)</b>			<b>23,700</b>	

# Minnesota—St. Paul-Minneapolis

## KSTP-TV

Ch. 5

Technical Facilities: Channel No. 5 (76-82 MHz). Authorized power: 100-kw visual, 15.1-kw aural. Antenna: 1430-ft. above av. terrain, 1370-ft. above ground, 2370-ft. above sea level.

Latitude 45° 03' 45"  
Longitude 93° 08' 22"

Requests CP for change to 1701-ft. above av. terrain, 1645-ft. above ground, 2645-ft. above sea level.

Transmitter: 960 W. County Rd. F, Shoreview, Minn.

AM Affiliate: KSTP, 50-kw, 1500 kHz.

FM Affiliate: KSTP-FM, 100-kw, 94.5 MHz (No. 233), 1244-ft.

News Services: AP, UPI.

Satellite Earth Station: Scientific-Atlanta; 11-meter.

Network Service: ABC.

Licensee: Hubbard Bcstg. Inc., 3415 University Ave., St. Paul, Minn. 55114.

Studio: 3415 University Ave., St. Paul, Minn. 55114.

Telephone: 612-646-5555. TWX: 910-563-3598.

Ownership: Hubbard family, 100%. Directors: Stanley E. Hubbard, Philip A. DuFrene, Stanley S. Hubbard. Officers: Stanley E. Hubbard, chmn. of the board; Stanley S. Hubbard, pres. & gen. mgr.; Gerald D. Deeney, v.p. & treas.; Marvin L. Rosene, v.p.; John Mayasich, pres., radio div.; Ralph J. Dolan, v.p. & station mgr., KSTP-TV; Carolyn M. Tuohy, v.p., Pan American hotel div.; Karen H. Hubbard, secy.; Marvin Rosenberg, asst. secy.; Constance L. Eckert, asst. secy. For other interests, see Group Ownership of TV Stations.

Began Operation: April 23, 1948.

Represented (sales) by Petry Television Inc.

Represented (legal) by Fletcher, Heald & Hildreth.

Represented (engineering) by A. D. Ring & Associates.

### Personnel:

GERALD D. DEENEY, vice president & treasurer.  
RALPH J. DOLAN, vice president & station manager.  
JAMES E. BLAKE, vice president & general sales manager.  
JOHN E. THOMAS, national sales manager.  
DAVID C. GARVIN, local sales manager.  
JOHN M. DEGAN, operations manager.  
DENNIS HERZIG, news director.  
GEORGE G. MERRILL, chief, engineering operations.  
ROBERT SEARS, production manager.  
TERRY W. DOLAN, program director.  
JEANNE KOSEK, promotion manager.

Highest 30 Sec. Rate (May 1982): \$3000.

NETWORK BASE HOURLY RATE: \$1800.

Total Households: © MSI Consumer Market Data as of 1/1/83 TV Homes: TV% and Circulation © 1983 Arbitron County coverage based on Arbitron study.

Net Weekly Circulation	State County	Total Households	TV Households	%
<b>50% &amp; Over</b>	<b>MINNESOTA</b>			
	Anoka	66,600	66,400	100
	Benton	9,000	8,900	99
	Blg Stone	2,900	2,900	98
	Blue Earth	18,800	18,400	98
	Brown	10,300	10,100	98
	Carver	13,200	13,100	99
	Chippewa	5,900	5,700	97
	Chisago	9,100	9,000	98
	Cottonwood	5,500	5,300	95
	Crow Wing	16,400	15,900	97
	Dakota	71,500	71,000	99
	Dodge	5,300	5,200	98
	Douglas	10,900	10,700	98
	Goodhue	14,400	14,200	99
	Hennepin	378,800	374,600	99



Net Weekly Circulation	State County	Total Households	TV Households	%
<b>50% &amp; Over</b>	Isanti	8,400	8,300	98
	Jackson	5,000	4,900	98
	Kanabec	4,700	4,600	98
	Kandiyohi	13,800	13,500	97
	Lac Qui Parle	3,900	3,800	97
	Le Sueur	8,500	8,400	99
	Lyon	9,000	8,800	98
	Mc Leod	10,900	10,800	99
	Martin	9,800	9,700	98
	Meeker	7,600	7,500	98
	Mille Lacs	6,900	6,800	99
	Morrison	10,000	9,800	98
	Nicollet	9,200	9,100	98
	Pine	7,300	7,100	97
	Ramsey	175,600	173,900	99
	Redwood	7,000	6,800	97
	Renville	7,600	7,400	97
	Rice	15,200	15,000	99
	Scott	14,900	14,800	99
	Sherburne	10,000	9,800	98
Sibley	5,600	5,500	98	
Stearns	34,500	33,900	98	
Steele	11,100	11,000	99	
Stevens	3,900	3,800	97	
Swift	4,700	4,600	98	
Todd	9,000	8,700	97	
Wabasha	7,200	7,100	99	
Wadena	5,100	4,900	96	
Waseca	6,900	6,800	99	
Washington	39,000	38,700	99	
Watonwan	4,900	4,800	98	
Wright	20,500	20,200	98	
Yellow Medicine	5,000	4,800	96	
<b>SOUTH DAKOTA</b>				
Grant	3,200	3,100	97	
<b>WISCONSIN</b>				
Barron	14,700	14,300	97	
(Continued on page 495)				
<b>Station Totals</b>		<b>1,418,200</b>	<b>1,398,400</b>	<b>98</b>
<b>Net Weekly Circulation (1983)</b>			<b>1,128,500</b>	
<b>Average Daily Circulation (1983)</b>			<b>708,400</b>	

# Minnesota—Rochester

## KTTC

Ch. 10

Technical Facilities: Channel No. 10 (192-198 MHz). Authorized power: 316-kw visual, 46.8-kw aural. Antenna: 1250-ft. above av. terrain, 1314-ft. above ground, 2646-ft. above sea level.

Latitude 43° 34' 15.3"  
Longitude 92° 25' 36.9"

Transmitter: 3.2-mi. S of Ostrander, Minn.

News Services: AP, NBC.

Satellite Earth Station:  
ADM, 4.8-meter; Gardiner antennas.

Network Service: NBC.

Licensee: KTTC Television Inc., 601 1st Ave. SW.

Studio: 601 1st Ave. SW, Rochester, Minn. 55901.

Telephone: 507-288-4444. TWX: 910-565-2477.

Ownership: KTTC Television Inc. is a wholly-owned subsidiary of Quincy Newspapers Inc. For other interests, see WGEM-TV, Quincy, Ill.

Began Operation: July 14, 1953. Sale to present owner by G. David Gentling approved by FCC May 6, 1976 (Television Digest, Vol. 16:6). Transfer of control to Gentling by Agnes P. Gentling, Marvin O. Foss, Philip H. & Allen A. Gentling approved April 2, 1963.

Represented (sales) by Avery-Knodel Inc.; Hyett/Ramsland Inc.

Represented (legal) by Wilkinson, Barker, Knauer & Quinn.

Represented (engineering) by Lohnes & Culver.

Personnel:

ED HUTCHINGS, vice president & general manager.

JACK CONNORS, station manager.

RONALD E. GRUBER, operations manager.

C. H. SANDERS, chief engineer.

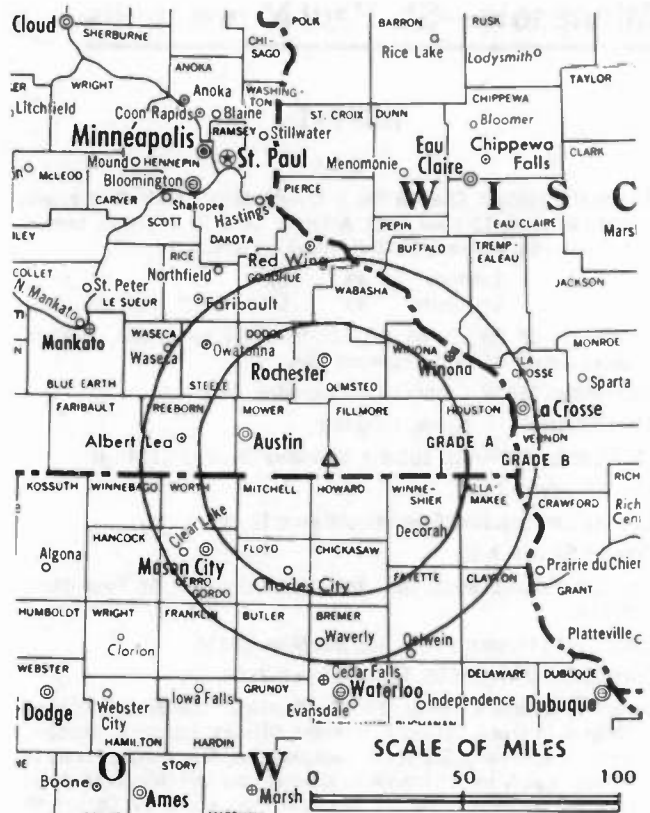
Highest One Hour Rate: \$550.

Highest 30 Sec. Rate: \$350.

NETWORK BASE HOURLY RATE: \$490.

Total Households: © MSI Consumer Market Data as of 1/1/83 TV Homes: TV% and Circulation © 1983 Arbitron County coverage based on Arbitron study.

Net Weekly Circulation	State County	Total Households	TV Households	%
50% & Over	<b>IOWA</b>			
	Cerro Gordo	19,200	19,000	99
	Floyd	7,100	7,000	99
	Hancock	5,300	5,200	98
	Howard	4,300	4,200	98
	Kossuth	8,100	8,000	99
	Mitchell	4,500	4,400	98
	Winnebago	5,100	5,000	98
	Winneshiek	7,400	7,200	98
	Worth	3,500	3,500	99
	<b>MINNESOTA</b>			
	Dodge	5,300	5,200	98
	Faribault	7,700	7,600	99
	Fillmore	8,100	8,000	99
Freeborn	13,700	13,500	99	
Houston	6,900	6,800	99	
Mower	15,300	15,100	99	
Olmsted	34,800	34,400	99	
Winona	16,100	15,800	98	
Between 25-49%	<b>IOWA</b>			
	Allamakee	5,400	5,300	98



KTTC BPCT-2765 Granted 7/27/60

© American Map Corp., 13244

Net Weekly Circulation	State County	Total Households	TV Households	%
Between 25-49%	Chickasaw	5,600	5,500	98
	Franklin	5,300	5,200	99
<b>MINNESOTA</b>				
	Nicollet	9,200	9,100	98
	Steele	11,100	11,000	99
	Wabasha	7,200	7,100	99
	Waseca	6,900	6,800	99
<b>WISCONSIN</b>				
	Buffalo	5,300	5,200	98
	Crawford	6,000	5,900	98
	La Crosse	33,900	33,500	99
	Vernon	9,600	9,400	98
Between 5-24%	<b>IOWA</b>			
	Bremer	8,900	8,800	99
	Butler	6,600	6,500	98
	Emmet	5,000	4,900	97
	Fayette	9,400	9,300	99
	Humboldt	4,900	4,800	98
	Palo Alto	4,900	4,800	98
	Sac	5,500	5,400	98
	<b>MINNESOTA</b>			
	Blue Earth	18,800	18,400	98
	Goodhue	14,400	14,200	99
Martin	9,800	9,700	98	
<b>WISCONSIN</b>				
Monroe	12,400	12,100	98	
Pepin	2,700	2,600	96	
<b>Station Totals</b>		<b>381,200</b>	<b>375,400</b>	<b>98</b>
<b>Net Weekly Circulation (1983)</b>			<b>191,300</b>	
<b>Average Daily Circulation (1983)</b>			<b>99,000</b>	

# Minnesota—Walker

**KNMT**

Ch. 12

(Affiliated with KCMT, Alexandria, Minn.)

Technical Facilities: Channel No. 12 (204-210 MHz). Authorized power: 316-kw visual, 63.2-kw aural. Antenna: 933-ft. above av. terrain, 996-ft. above ground, 2383-ft. above sea level.

Latitude 46° 56' 03"  
Longitude 94° 27' 25"

Transmitter: 3-mi. E of Hackensack.

News Service: AP.

Network Service: CBS, ABC.

Licensee: Central Minnesota TV Co., 720 Hawthorne St., Alexandria, Minn. 56308.

Studio: 3-mi. E of Hackensack, Minn.

Ownership: See KCMT, Alexandria, Minn.

Began Operation: Jan. 1, 1964.

Represented (legal) by Pierson, Ball & Dowd.

Represented (sales) by Avery-Knodel Inc.; Hyett-Ramsland (Minneapolis).

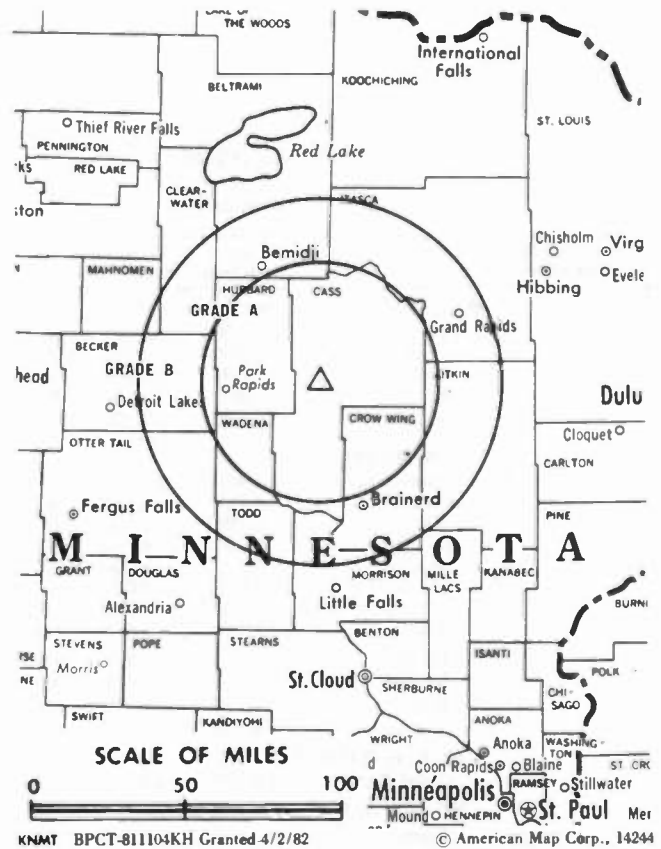
**Personnel:**

- TOM BARNES JR., president.
- GLENN W. FLINT, vice president & general manager.
- BRUCE BARNES, executive vice president.
- CARL IVERSON, chief engineer.
- JOHN GINTHER, sales manager.
- MARY BETH POLLARD, promotion director.

Rates: Sold in combination with KCMT, Alexandria, Minn.

Total Households: © MSI Consumer Market Data as of 1/1/83 TV Homes: TV% and Circulation © 1983 Arbitron County coverage based on Arbitron study.

Net Weekly Circulation	State County	Total Households	TV Households	%
<b>MINNESOTA</b>				
50% & Over	Beltrami	10,800	10,200	95
	Cass	7,900	7,500	95
	Clearwater	3,100	2,900	95
	Hubbard	5,500	5,200	95



KNMT BPCT-811104KH Granted 4/2/82

Net Weekly Circulation	State County	Total Households	TV Households	%
<b>MINNESOTA</b>				
Between 25-49%	Aitkin	5,300	5,200	98
	Crow Wing	16,400	15,900	97
	Itasca	16,300	16,000	98
<b>MINNESOTA</b>				
Between 5-24%	Otter Tail	19,500	19,000	97
	Wadena	5,100	4,900	96
Station Totals		89,900	86,800	96
Net Weekly Circulation (1983)			40,100	
Average Daily Circulation (1983)			27,400	

# THE TED HEPBURN COMPANY

Media Brokerage Specialist CATV, TV and Radio

Ted Hepburn, President Todd Hepburn, VP, CATV Division  
Heidi Hepburn Jebson, VP, Small Markets  
P.O. Box 42401, Cincinnati, Ohio 45242 (513) 791-8730



## KMSP-TV, Minneapolis

(Arbitron Data Continued)

Net Weekly Circulation	State County	Total Households	TV Households	%	
<b>WISCONSIN—(Continued)</b>					
50% & Over	Burnett	5,000	4,900	97	
	Dunn	11,800	11,500	97	
	Pierce	10,600	10,400	98	
	Polk	12,300	12,100	98	
	St Croix	15,500	15,300	99	
<b>MINNESOTA</b>					
Between 25-49%	Crow Wing	16,400	15,900	97	
	Faribault	7,700	7,600	99	
	Grant	2,700	2,700	100	
	Jackson	5,000	4,900	98	
	Lincoln	3,100	3,000	97	
	Otter Tail	19,500	19,000	97	
	Pennington	5,900	5,700	97	
	Polk	12,700	12,500	98	
	Traverse	1,900	1,900	100	
	Wadena	5,100	4,900	96	
	Wilkin	2,900	2,900	100	
	Winona	16,100	15,800	98	
	<b>NORTH DAKOTA</b>				
		Grand Forks	23,400	23,100	99
	<b>SOUTH DAKOTA</b>				
	Beadle	7,600	7,400	98	
	Brown	13,700	13,600	99	
	Davison	7,100	6,900	97	
	Minnehaha	43,000	42,700	99	
	Spink	3,300	3,300	100	
	Stanley	1,000	1,000	100	
<b>WISCONSIN</b>					
	Chippewa	17,900	17,600	98	
	Eau Claire	29,200	28,700	98	
	Pepin	2,700	2,600	96	
	Washburn	5,200	5,100	98	
<b>IOWA</b>					
Between 5-24%	Dickinson	6,500	6,400	98	
	Emmet	5,000	4,900	97	
	Kossuth	8,100	8,000	99	
<b>MINNESOTA</b>					
	Aitkin	5,300	5,200	98	
	Becker	10,900	10,600	98	
	Carlton	10,600	10,500	99	
	Clay	17,100	17,000	99	
	Fillmore	8,100	8,000	99	
	Freeborn	13,700	13,500	99	
	Itasca	16,300	16,000	98	
	Lake	4,600	4,500	98	
	Lake Of The Woods	1,400	1,300	93	
	Marshall	4,500	4,400	98	
	Mower	15,300	15,100	99	
	Murray	4,100	4,000	98	
	Nobles	8,100	8,000	99	
	Pipestone	4,400	4,300	98	
	Red Lake	2,000	2,000	100	
	Rock	3,900	3,900	100	
	Roseau	4,600	4,300	93	
	St Louis	84,400	83,300	99	
<b>NORTH DAKOTA</b>					
	Richland	6,700	6,600	98	
	Walsh	5,500	5,400	98	
<b>SOUTH DAKOTA</b>					
	Brookings	8,500	8,400	98	
	Day	3,000	3,000	98	
	Deuel	1,900	1,900	100	
	Roberts	3,800	3,700	97	
<b>WISCONSIN</b>					
	Buffalo	5,300	5,200	98	

## KMSP-TV—(Continued)

(Arbitron Data Continued)

Net Weekly Circulation	State County	Total Households	TV Households	%
<b>WISCONSIN—(Continued)</b>				
Between 5-24%	Douglas	17,000	16,800	99
	Rusk	5,600	5,400	97
	Sawyer	4,800	4,600	96

## WCCO-TV, Minneapolis-St. Paul

(Arbitron Data Continued)

Net Weekly Circulation	State County	Total Households	TV Households	%	
<b>WISCONSIN—(Continued)</b>					
50% & Over	St Croix	15,500	15,300	99	
	Washburn	5,200	5,100	98	
<b>MINNESOTA</b>					
Between 25-49%	Aitkin	5,300	5,200	98	
	Big Stone	2,900	2,900	98	
	Cottonwood	5,500	5,300	95	
	Crow Wing	16,400	15,900	97	
	Douglas	10,900	10,700	98	
	Faribault	7,700	7,600	99	
	Jackson	5,000	4,900	98	
	Lincoln	3,100	3,000	97	
	Stevens	3,900	3,800	97	
	Todd	9,000	8,700	97	
	Wadena	5,100	4,900	96	
	Winona	16,100	15,800	98	
	<b>WISCONSIN</b>				
		Buffalo	5,300	5,200	98
		Chippewa	17,900	17,600	98
	Rusk	5,600	5,400	97	
<b>IOWA</b>					
Between 5-24%	Emmet	5,000	4,900	97	
<b>MINNESOTA</b>					
	Fillmore	8,100	8,000	99	
	Murray	4,100	4,000	98	
	Nobles	8,100	8,000	99	
	Pope	4,500	4,400	98	
	Rock	3,900	3,900	100	
<b>SOUTH DAKOTA</b>					
	Grant	3,200	3,100	97	
<b>WISCONSIN</b>					
	Sawyer	4,800	4,600	96	

## WTCN-TV, Minneapolis-St. Paul

(Arbitron Data Continued)

Net Weekly Circulation	State County	Total Households	TV Households	%
<b>MINNESOTA</b>				
Between 5-24%	Aitkin	5,300	5,200	98
	Faribault	7,700	7,600	99
	Houston	6,900	6,800	99
	Lac Qui Parle	3,900	3,800	97
	Lincoln	3,100	3,000	97
	Murray	4,100	4,000	98
	Pope	4,500	4,400	98
	Stevens	3,900	3,800	97
	Traverse	1,900	1,900	100
	Winona	16,100	15,800	98
	Yellow Medicine	5,000	4,800	96

# Minnesota

## WTCN-TV—(Continued) (Arbitron Data Continued)

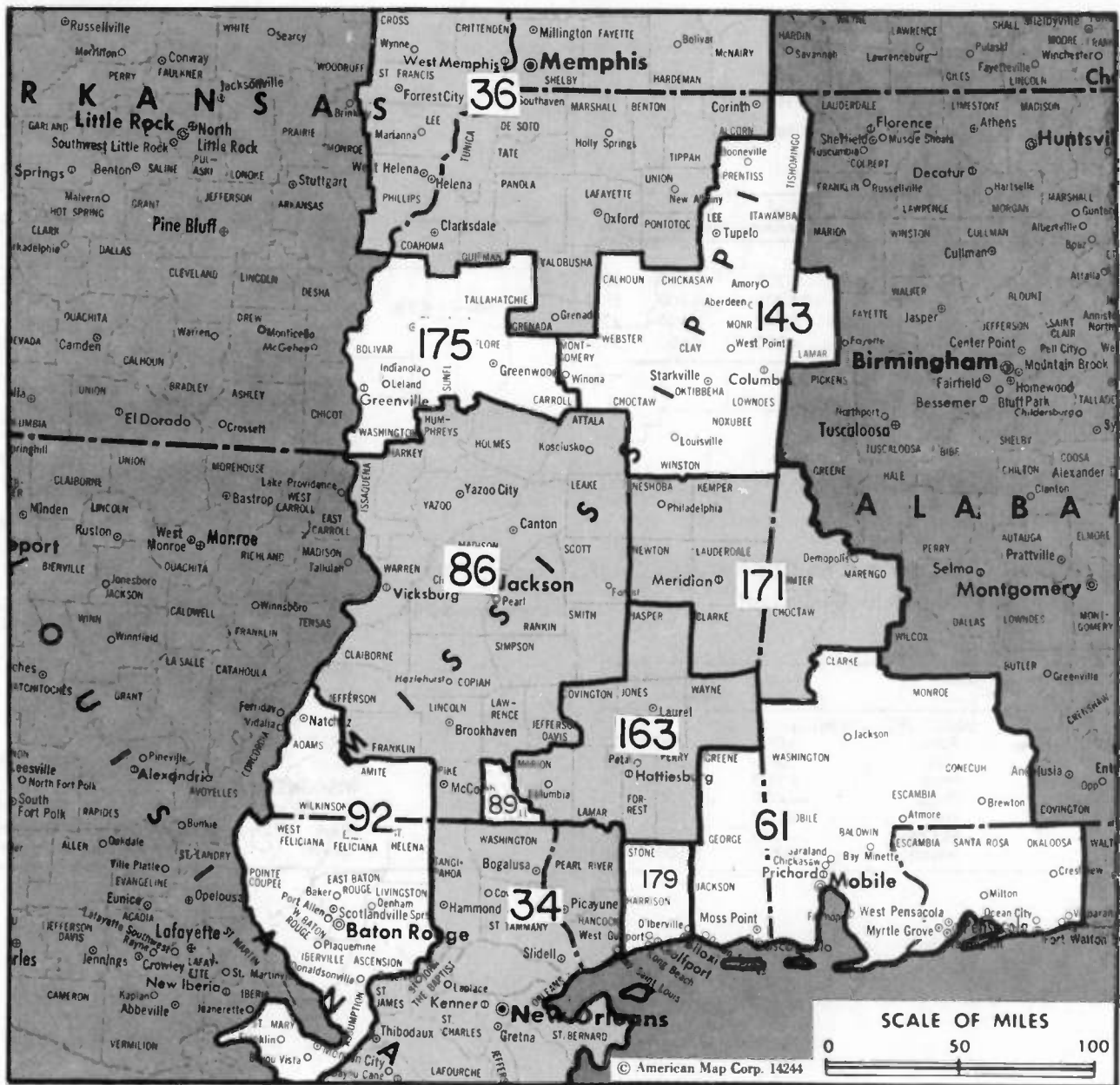
Net Weekly Circulation	State County	Total Households	TV Households	%
Between 5-24%	<b>WISCONSIN</b>			
	Buffalo	5,300	5,200	98
	Eau Claire	29,200	28,700	98
	Rusk	5,600	5,400	97
	Sawyer	4,800	4,600	96

## KSTP-TV, St. Paul-Minneapolis (Arbitron Data Continued)

Net Weekly Circulation	State County	Total Households	TV Households	%
50% & Over	<b>WISCONSIN—(Continued)</b>			
	Burnett	5,000	4,900	97
	Dunn	11,800	11,500	97
	Pepin	2,700	2,600	96
	Pierce	10,600	10,400	98
	Polk	12,300	12,100	98
	St Croix	15,500	15,300	99
	Washburn	5,200	5,100	98

## KSTP-TV—(Continued) (Arbitron Data Continued)

Net Weekly Circulation	State County	Total Households	TV Households	%
Between 25-49%	<b>MINNESOTA</b>			
	Aitkin	5,300	5,200	98
	Faribault	7,700	7,600	99
	Grant	2,700	2,700	100
	Lincoln	3,100	3,000	97
	Olmsted	34,800	34,400	99
	Otter Tail	19,500	19,000	97
	Pope	4,500	4,400	98
	Traverse	1,900	1,900	100
	Wilkin	2,900	2,900	100
	Winona	16,100	15,800	98
	<b>WISCONSIN</b>			
	Buffalo	5,300	5,200	98
	Chippewa	17,900	17,600	98
Between 5-24%	<b>MINNESOTA</b>			
	Cass	7,900	7,500	95
	Murray	4,100	4,000	98
	Nobles	8,100	8,000	99
	Pennington	5,900	5,700	97
	<b>NORTH DAKOTA</b>			
	Richland	6,700	6,600	98
	<b>SOUTH DAKOTA</b>			
	Deuel	1,900	1,900	100
	<b>WISCONSIN</b>			
Eau Claire	29,200	28,700	98	
Rusk	5,600	5,400	97	
Sawyer	4,800	4,600	96	



Market	Arbitron ADI TV Households	Rank	Arbitron Prime Time TV Households	Rank	Market Area Commercial TV Stations
New Orleans, La.	606,500	34	366,000	32	WDSU-TV (6), WGNO-TV (26), WVUE (8), WWL-TV (4)
Memphis, Tenn.	582,100	36	376,000	31	WMBQ-TV (13), WMC-TV (5), WMKW-TV (30), WPTY-TV (24), WREG-TV (3)
Mobile, Ala.-Pensacola, Fla.	399,700	61	239,000	59	WALA-TV (10), WEAR-TV (3), WKRG-TV (5), WPML (15)
Jackson, Miss.	261,400	86	160,000	84	WAPT (16), WJTV (12), WLBT-TV (3)
Baton Rouge, La.	243,300	92	158,000	85	WAFB-TV (9), WBRZ (2), WRBT (33)
Columbus-Tupelo, Miss.	134,200	143	85,000	131	WCBI-TV (4), WTVA (9), WWSB-TV (27)
Laurel-Hattiesburg, Miss.	85,100	163	34,000	173	WDAM-TV (7)
Meridian, Miss.	71,800	171	39,000	166	WHTV (24), WLBM-TV (30), WTOK-TV (11)
Greenwood-Greenville, Miss.	67,400	175	37,000	170	WABG-TV (6), WXVT (15)
Biloxi-Gulfport-Pascagoula, Miss.	58,900	179	37,000	170	WLOX-TV (13)

# Mississippi

Mississippi Station Status as of October 1, 1983

	VHF	UHF	TOTAL
Commercial Television Stations	8	5	13
Educational Television Stations	2	6	8
			<u>21</u>

**State Cross Reference List**  
Communities That Receive Programs of  
Stations That Are Located Elsewhere

**WDAM-TV, Hattiesburg**  
(See Laurel, Miss.)

**WLBT-TV, Jackson**  
(Arbitron Data Continued)

Net Weekly Circulation	State County	Total Households	TV Households	%
	MISSISSIPPI—(Continued)			
Between 5-24%	Forrest	24,200	23,900	99
	George	5,100	5,000	99
	Grenada	7,400	7,200	97
	Jones	22,500	22,300	99
	Kemper	3,400	3,300	97
	Lamar	8,600	8,500	99
	Lauderdale	28,200	27,900	99
	Webster	3,600	3,500	97
	Wilkinson	3,200	3,100	97

## BLACKBURN & COMPANY, INC.

**RADIO • TV • CATV • NEWSPAPER BROKERS  
NEGOTIATIONS • FINANCING • APPRAISALS**

<b>CHICAGO</b>	333 N. Michigan Ave., 60601	(312) 346-6460
<b>WASHINGTON, D.C.</b>	1111 19th St., N.W., 20036	(202) 331-9270
<b>ATLANTA</b>	400 Colony Sq., #1004, 30361	(404) 892-4655
<b>BEVERLY HILLS</b>	9465 Wilshire Blvd., 90212	(213) 274-8151

# Mississippi—Biloxi-Gulfport-Pascagoula

## WLOX-TV

Ch. 13

Technical Facilities: Channel No. 13 (210-216 MHz). Authorized power: 316-kw visual, 31.6-kw aural. Antenna: 1340-ft. above av. terrain, 1319-ft. above ground, 1549-ft. above sea level.

Latitude 30° 43' 25"  
Longitude 89° 05' 29"

Transmitter: 3-mi. NE of McHenry, Miss.

News Service: AP.

Network Service: ABC.

Licensee: WLOX Broadcasting Co., Drawer 4596, West Biloxi Station, Biloxi, Miss. 39531.

Studio: Dubuys Rd. Telephone: 601-896-1313.

Mailing Address: Drawer 4596, West Biloxi Station, Biloxi 39531.

Ownership: James S. Love III, Jo Love Little & Mary E. Love McMillan, 90%; others. WLOX Bcstg. owns WAEV(FM), Savannah, Ga.; 53% of WKXI & WTYX(FM), Jackson, Miss.

Began Operation: Sept. 15, 1962.

Represented (sales) by Avery-Knodel Inc.

Represented (legal) by Lovett, Hennessey, Stambler & Siebert.

Personnel:

JOHN HASH, president.

THOMAS B. MAJURE, exec. vice president & general manager.

LEON D. LONG, general sales manager.

JAMES S. FLEMING, chief engineer.

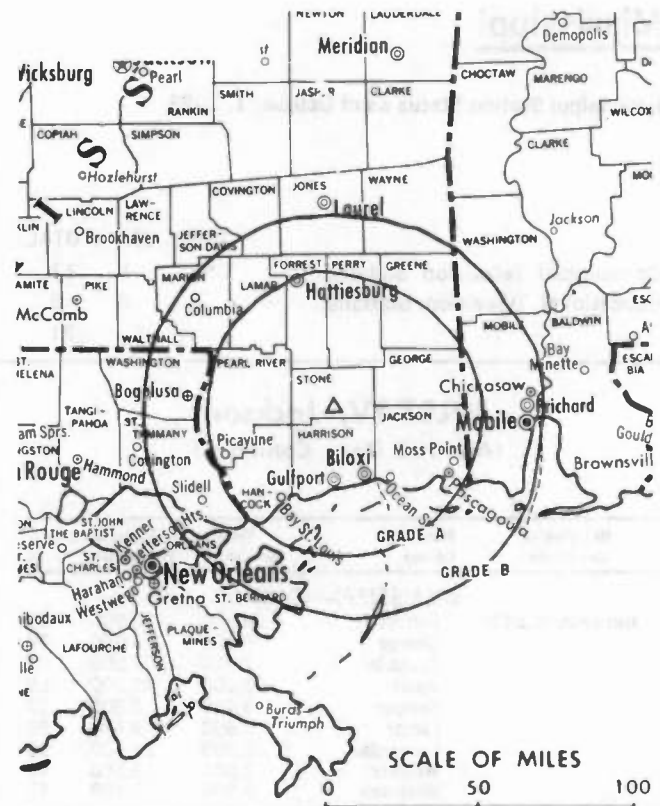
Highest One Hour Rate (June 1, 1983): \$2000.

Highest 30 Sec. Rate (June 1, 1983): \$400.

NETWORK BASE HOURLY RATE: \$400.

Total Households: © MSI Consumer Market Data as of 1/1/83 TV Homes: TV% and Circulation © 1983 Arbitron County coverage based on Arbitron study.

Net Weekly Circulation	State County	Total Households	TV Households	%
<b>50% &amp; Over</b>	<b>MISSISSIPPI</b>			
	Forrest	24,200	23,900	99
	George	5,100	5,000	99
	Greene	3,200	3,100	97
	Hancock	8,900	8,800	99
	Harrison	55,500	55,000	99
	Jackson	40,800	40,400	99
	Jones	22,500	22,300	99
	Lamar	8,600	8,500	99
	Marion	9,000	8,800	98
	Pearl River	11,600	11,400	98
	Perry	3,400	3,300	97
	Stone	3,300	3,200	97
	Walthall	4,700	4,600	98



WLOX-TV BMPCT-5991 Granted 7/31/64

© American Map Corp., 14244

Net Weekly Circulation	State County	Total Households	TV Households	%
<b>Between 25-49%</b>	<b>LOUISIANA</b>			
	Washington	15,900	15,500	97
	<b>MISSISSIPPI</b>			
	Covington	5,500	5,400	98
	Jefferson Davis	4,500	4,400	98
	Wayne	6,500	6,300	98
<b>Between 5-24%</b>	<b>ALABAMA</b>			
	Clarke	9,200	9,000	98
	Mobile	130,900	129,900	99
	<b>MISSISSIPPI</b>			
	Jasper	5,900	5,800	98
<b>Station Totals</b>		<b>379,200</b>	<b>374,600</b>	<b>98</b>
<b>Net Weekly Circulation (1983)</b>			<b>195,000</b>	
<b>Average Daily Circulation (1983)</b>			<b>119,100</b>	

# Mississippi—Columbus

## WCBI-TV

Ch. 4

Technical Facilities: Channel No. 4 (66-72 MHz). Authorized power: 100-kw visual, 10-kw aural. Antenna: 450-ft. above av. terrain, 500-ft. above ground, 711-ft. above sea level.

Latitude 33° 32' 34"  
Longitude 88° 23' 38"

Holds CP for change to 1995-ft. above av. terrain, 1800-ft. above ground, 2325-ft. above sea level, lat. 33° 45' 18", long. 88° 52' 43"; transmitter to 4-mi. NE of Montpelier.

Transmitter: Hwy. 12, 4-mi. NE of Columbus.

AM Affiliate: WCBI, 1-kw (0.5-kw night), 550 kHz.

News Services: AP, CBS, CNN Headline News.

Satellite Earth Station: In operation; 5-meter.

Network Service: CBS.

Licensee: Columbus Television Inc., Box 271, Columbus, Miss. 39701.

Studio: Hwy. 12, 4-mi. NE of Columbus.

Telephone: 601-327-4444. TWX: 510-982-9481.

Mailing Address: Box 271, Columbus, Miss. 39701.

Ownership: Birney Imes Jr., 25%; Birney Imes III, 12.5%; Nancy T. Imes, 12.5%; Stephen B. Imes, 12.5%; Eugene B. Imes, 12.5%; Frank B. Imes, 12.5%; George S. Imes, 12.5%. Birney Imes Jr. also publishes Columbus Commercial Dispatch and operates radios WCBI, Columbus; WNAG, Grenada, Miss. Commercial Dispatch Publishing Co., Birney Imes Jr., et al., also own WBOY-TV, Clarksburg, W.Va.; KDUB-TV, Dubuque, Iowa; WMUR-TV, Manchester, N.H.

Began Operation: July 13, 1956.

Represented (sales) by Seltel Inc.

Represented (legal) by Arent, Fox, Kintner, Plotkin & Kahn.

Represented (engineering) by A. Earl Cullum Jr. Consulting Engineers.

### Personnel:

W. W. WHITFIELD, group manager.  
THOMAS G. BOND, general manager.  
WESLEY ADCOCK, local sales manager.  
FRANK IMES, production manager.  
DAVE BASINGER, news director.  
BENNY SEABORN, chief engineer.

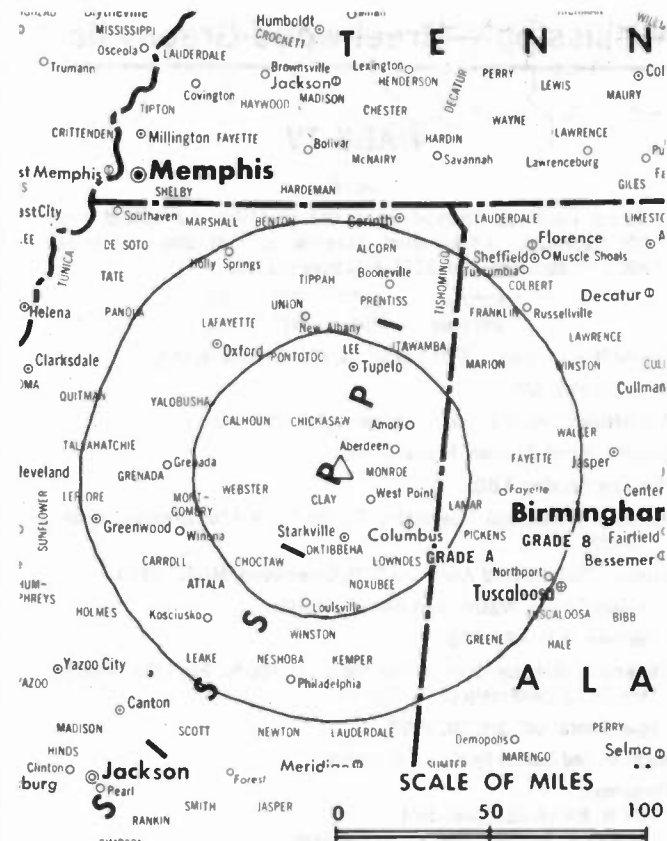
Highest One Hour Rate: \$2000.

Highest 30 Sec. Rate (July 23, 1983): \$350.

NETWORK BASE HOURLY RATE: \$1000.

Total Households: © MSI Consumer Market Data as of 1/1/83 TV Homes: TV% and Circulation © 1983 Arbitron County coverage based on Arbitron study.

Net Weekly Circulation	State County	Total Households	TV Households	%
50% & Over	<b>ALABAMA</b>			
	Fayette	7,000	6,900	99
	Lamar	6,100	6,000	98
	Pickens	7,300	7,100	97
	<b>MISSISSIPPI</b>			
	Calhoun	5,700	5,600	98
	Chickasaw	5,900	5,800	98
	Choctaw	3,000	2,900	97
	Clay	7,200	7,100	99
	Itawamba	7,500	7,400	99
	Kemper	3,400	3,300	97



WCBI-TV BPCT-811228KH Granted 4/2/82

© American Map Corp., 14244

Net Weekly Circulation	State County	Total Households	TV Households	%	
50% & Over	Lee	21,200	20,900	99	
	Lowndes	19,700	19,500	99	
	Monroe	12,600	12,400	98	
	Noxubee	4,000	3,900	98	
	Oktibbeha	11,900	11,600	97	
	Pontotoc	7,700	7,600	99	
	Webster	3,600	3,500	97	
	Winston	6,700	6,500	98	
	<b>ALABAMA</b>				
	Between 25-49%	Greene	3,700	3,600	97
Marion		11,400	11,200	99	
Sumter		5,500	5,300	97	
<b>MISSISSIPPI</b>					
	Montgomery	4,600	4,500	98	
	Prentiss	8,600	8,500	99	
	Tishomingo	7,200	7,000	97	
Between 5-24%	<b>ALABAMA</b>				
	Franklin	10,900	10,700	98	
	Hale	5,100	4,900	97	
	Tuscaloosa	50,100	49,500	99	
	<b>MISSISSIPPI</b>				
	Neshoba	8,500	8,400	98	
Union	8,200	8,100	99		
Yalobusha	4,900	4,800	98		
<b>Station Totals</b>		<b>269,200</b>	<b>264,500</b>	<b>98</b>	
<b>Net Weekly Circulation (1983)</b>			<b>141,300</b>		
<b>Average Daily Circulation (1983)</b>			<b>87,000</b>		



# Mississippi—Greenwood-Greenville

## WABG-TV

Ch. 6

Technical Facilities: Channel No. 6 (82-88 MHz). Authorized power: 100-kw visual, 10.5-kw aural. Antenna: 1960-ft. above av. terrain, 2000-ft. above ground, 2115-ft. above sea level.

Latitude 33° 22' 23"  
Longitude 90° 32' 31"

Transmitter: 2.3-mi. NE of city limits, near Inverness, Miss.

News Service: AP.

AM Affiliate: WABG, 1-kw (0.5-kw night), 960 kHz.

Satellite Earth Station: In operation.

Network Service: ABC.

Licensee: Mississippi Telecasting Co. Inc., Box 720, Greenwood, Miss. 38930.

Studio: 2001 Garrard Ave., Box 720, Greenwood, Miss. 38930.

Auxiliary Studio: Washington Ave., Greenville.

Telephone: 601-453-4001.

Ownership: Bahakel Communications Ltd., 100%. For other interests, see Group Ownership of TV Stations.

Began Operation: Oct. 20, 1959.

Represented (sales) by Katz Television.

Personnel:

CY N. BAHAKEL, president.  
JERRY K. MOORE, operations manager.  
ADA MITCHELL, office manager.  
ROBERT TAYLOR, chief engineer.  
KEITH BLAND, national sales manager.

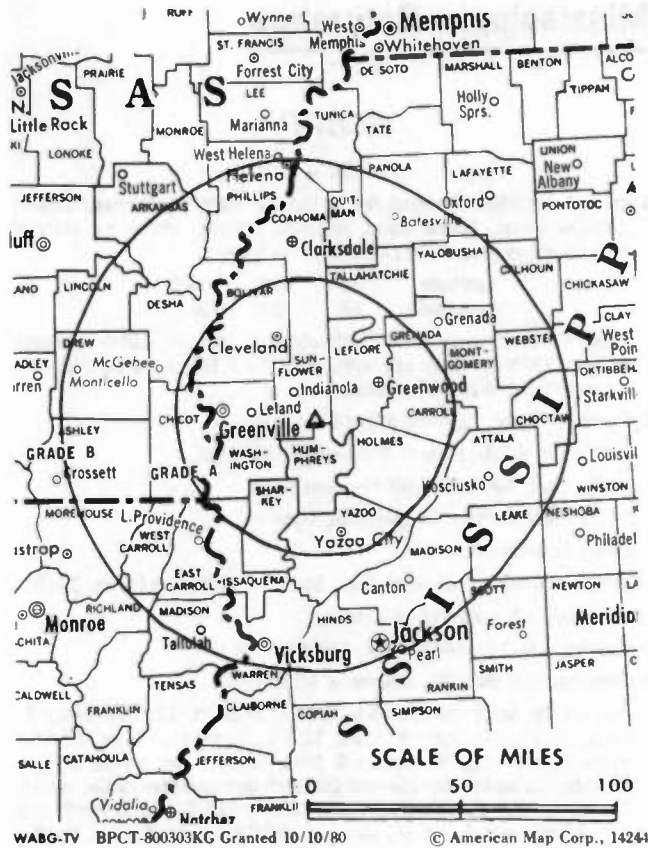
Highest One Hour Rate: \$2000.

Highest 30 Sec. Rate (June 28, 1983): \$500.

NETWORK BASE HOURLY RATE: \$550.

Total Households: © MSI Consumer Market Data as of 1/1/83 TV Homes: TV % and Circulation © 1983 Arbitron County coverage based on Arbitron study.

Net Weekly Circulation	State County	Total Households	TV Households	%
50% & Over	<b>ARKANSAS</b>			
	Chicot	6,000	5,800	96
	<b>LOUISIANA</b>			
	East Carroll	3,600	3,500	97
	West Carroll	4,500	4,400	98
	<b>MISSISSIPPI</b>			
	Attala	6,900	6,700	97
	Bolivar	13,600	13,200	97
	Carroll	3,400	3,300	97
	Choctaw	3,000	2,900	97
	Coahoma	11,700	11,400	97
	Grenada	7,400	7,200	97
	Holmes	7,200	7,000	97
	Humphreys	4,300	4,200	98
Issaquena	800	800	100	
Leflore	13,400	13,000	97	
Montgomery	4,600	4,500	98	
Sharkey	2,300	2,200	96	
Sunflower	9,700	9,400	97	
Tallahatchie	5,300	5,100	96	



WABG-TV BPCT-800303KG Granted 10/10/80 © American Map Corp., 14244

Net Weekly Circulation	State County	Total Households	TV Households	%
50% & Over	Washington	23,700	23,100	98
	Yazoo	9,100	8,900	98
Between 25-49%	<b>MISSISSIPPI</b>			
	Calhoun	5,700	5,600	98
	Webster	3,600	3,500	97
	Yalobusha	4,900	4,800	98
Between 5-24%	<b>ARKANSAS</b>			
	Ashley	9,500	9,300	97
	Desha	6,900	6,700	97
	Lincoln	3,900	3,800	97
	Phillips	11,300	10,900	96
<b>LOUISIANA</b>				
Madison	5,200	5,000	96	
<b>MISSISSIPPI</b>				
Chickasaw	5,900	5,800	98	
Leake	6,700	6,600	98	
Madison	14,100	13,800	98	
Panola	9,200	9,000	98	
Quitman	3,800	3,700	97	
Warren	18,300	18,000	98	
Winston	6,700	6,500	98	
<b>Station Totals</b>		<b>256,200</b>	<b>249,600</b>	<b>97</b>
<b>Net Weekly Circulation (1983)</b>			<b>136,000</b>	
<b>Average Daily Circulation (1983)</b>			<b>81,600</b>	

# Mississippi—Greenville

**WXVT**

Ch. 15

Technical Facilities: Channel No. 15 (476-482 MHz). Authorized power: 2750-kw max. & 891-kw horizontal visual, 178-kw horizontal aural. Antenna: 890-ft. above av. terrain, 919-ft. above ground, 1049-ft. above sea level.

Latitude 33° 39' 26.0"  
Longitude 90° 42' 17.5"

Transmitter: 4.9-mi. SSE of Cleveland, Miss.

News Service: AP.

Network Service: CBS.

Licensee: Big River Broadcasting Co.

Studio: 3015 E. Reed Rd., Greenville, Miss. 38701.

Telephone: 601-334-1500.

Mailing Address: Box 5815, Greenville, Miss. 38704-5815.

Ownership: Joe Macipone Jr., pres., 17.2%; Ben B. Sayle, secy.-treas., 17.2%; Rex A. Morgan, Alex S. Curtis, Frank A. England Jr., 17.2% each; Noel P. Workman, 8.1%.

Began Operation: Nov. 7, 1980.

Represented (sales) by Avery-Knodel Inc.

Represented (legal) by Bryan, Cave, McPheeters & McRoberts.

Represented (engineering) by Jules Cohen & Associates.

Personnel:

JOE MACIPONE JR., chief executive officer.  
SHELLEY MARTIN, general sales manager.  
ROY WEBB, chief engineer.

Highest 30 Sec. Rate (July 1, 1983): \$200.

Total Households: © MSI Consumer Market Data as of 1/1/83 TV Homes: TV% and Circulation © 1983 Arbitron County coverage based on Arbitron study.

Net Weekly Circulation	State County	Total Households	TV Households	%
50% & Over	<b>MISSISSIPPI</b>			
	Bolivar	13,600	13,200	97
	Coahoma	11,700	11,400	97
	Leflore	13,400	13,000	97
	Sunflower	9,700	9,400	97
	Tallahatchie	5,300	5,100	96
	Washington	23,700	23,100	98
Between 25-49%	<b>MISSISSIPPI</b>			
	Carroll	3,400	3,300	97



WXVT BPCT-4970 Granted 9/14/79

© American Map Corp., 14244

Net Weekly Circulation	State County	Total Households	TV Households	%
Between 25-49%	Grenada	7,400	7,200	97
	Humphreys	4,300	4,200	98
Between 5-24%	<b>ARKANSAS</b>			
	Chicot	6,000	5,800	96
	Desha	6,900	6,700	97
	<b>MISSISSIPPI</b>			
	Holmes	7,200	7,000	97
	Montgomery	4,600	4,500	98
	Sharkey	2,300	2,200	96
Station Totals		119,500	116,100	97
Net Weekly Circulation (1983)				62,900
Average Daily Circulation (1983)				34,800

# Mississippi—Jackson

## WAPT

Ch. 16

Technical Facilities: Channel No. 16 (482-488 MHz). Authorized power: 1047-kw max. & 794-kw horizontal visual, 276-kw max. & 158-kw horizontal aural. Antenna: 1166-ft. above av. terrain, 1072-ft. above ground, 1519-ft. above sea level.

Latitude 32° 16' 39"  
Longitude 90° 17' 41"

Transmitter: Ammac Rd.

News Service: AP.

Network Service: ABC.

Licensee: Clay Bcstg. Corp. of Mississippi Inc., Box 10297, Jackson 39209.

Studio: Ammac Drive.

Telephone: 601-922-1607. TWX: 810-966-2734.

Mailing Address: Box 10297, Jackson, Miss. 39209.

Ownership: Clay Communications Inc., 100%. For other interests, see Group Ownership of TV Stations.

Began Operation: October 3, 1970. Sale by American Public Life Insurance Co. approved by FCC March 18, 1976. Sale to present owner by Lewis C. Hopper, et al., approved by FCC Sept. 6, 1979.

Represented (sales) by Seitel Inc.

Represented (legal) by Fletcher, Heald & Hildreth.

Represented (engineering) by Cohen & Dippell.

Personnel:

GEORGE DIAB, president.

BEN STRICKLAND, vice president & general manager.

JOE ROOT, station manager.

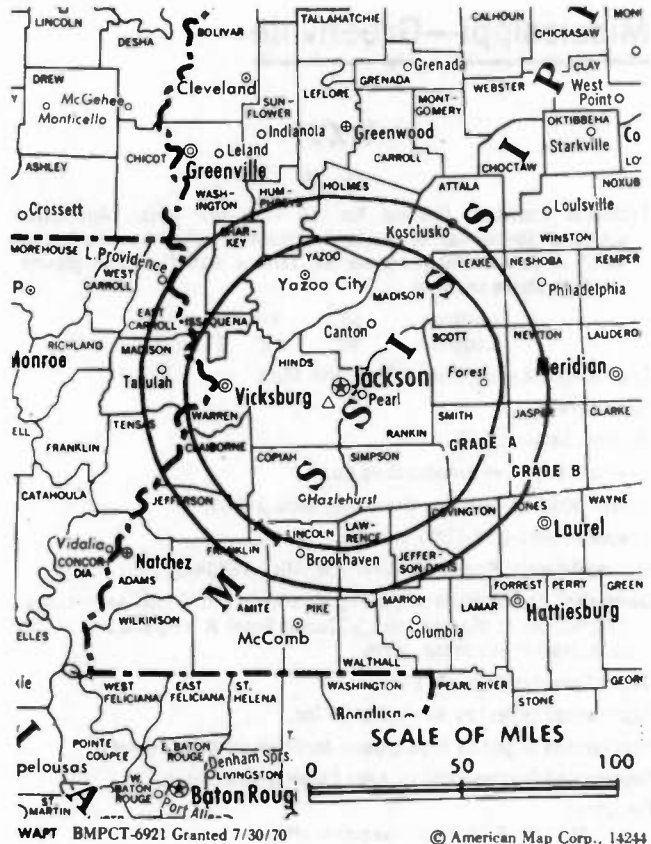
Highest One Hour Rate: \$2600.

Highest 30 Sec. Rate: \$540

NETWORK BASE HOURLY RATE: \$400.

Total Households © MSI Consumer Market Data as of 1/1/83 TV Homes: TV% and Circulation © 1983 Arbitron County coverage based on Arbitron study.

Net Weekly Circulation	State County	Total Households	TV Households	%
50% & Over	<b>LOUISIANA</b>			
	Madison	5,200	5,000	96
	<b>MISSISSIPPI</b>			
	Adams	13,100	12,800	98
	Clalborne	3,900	3,800	97
	Copiah	8,800	8,600	98
	Hinds	91,600	90,700	99
	Lawrence	4,300	4,200	98
	Lincoln	10,600	10,400	98
	Madison	14,100	13,800	98
	Rankin	24,500	24,200	99
	Scott	8,500	8,400	98
	Sharkey	2,300	2,200	96
	Simpson	8,000	7,900	99
Warren	18,300	18,000	98	
Between 25-49%	<b>LOUISIANA</b>			
	Tensas	2,900	2,800	97
	<b>MISSISSIPPI</b>			
	Attala	6,900	6,700	97



Net Weekly Circulation	State County	Total Households	TV Households	%
Between 25-49%	Holmes	7,200	7,000	97
	Issaquena	800	800	100
	Leake	6,700	6,600	98
	Leflore	13,400	13,000	97
	Pike	12,800	12,600	98
	Smith	5,300	5,200	98
Yazoo	9,100	8,900	98	
Between 5-24%	<b>LOUISIANA</b>			
	Concordia	8,000	7,700	96
	<b>MISSISSIPPI</b>			
	Carroll	3,400	3,300	97
	Choctaw	3,000	2,900	97
	Covington	5,500	5,400	98
	Franklin	2,900	2,800	97
	Humphreys	4,300	4,200	98
	Jasper	5,900	5,800	98
	Jefferson	2,800	2,700	96
	Jefferson Davis	4,500	4,400	98
	Marlon	9,000	8,800	98
	Montgomery	4,600	4,500	98
	Neshoba	8,500	8,400	98
Newton	7,000	6,900	99	
Washington	23,700	23,100	98	
<b>Station Totals</b>		<b>371,400</b>	<b>364,500</b>	<b>98</b>
<b>Net Weekly Circulation (1983)</b>			<b>201,900</b>	
<b>Average Daily Circulation (1983)</b>			<b>123,200</b>	

# Mississippi—Jackson

**WJTV**

Ch. 12

Technical Facilities: Channel No. 12 (204-210 MHz). Authorized power: 316-kw visual, 43.7-kw aural. Antenna: 1630-ft. above av. terrain, 1615-ft. above ground, 1949-ft. above sea level.

Latitude 32° 14' 25.59"  
Longitude 90° 24' 15.05"

Transmitter: 1.5-mi. SE of Raymond, 0.3-mi. S of Route 18.

News Service: AP.

Network Service: CBS.

Licensee: Broadcasters of Mississippi Inc., Box 8887, Jackson, Miss. 39204.

Studio: Robinson Rd. extension & TV Road.

Telephone: 601-372-6311. TWX: 810-966-2735.

Mailing Address: Box 8887, Jackson, Miss. 39204.

Ownership: News Press & Gazette Co. For other interests, see Group Ownership of TV Stations.

Began Operation: March 15, 1954 as WSLI-TV; in 1955, after WSLI-TV owners got permission to sell 40% interest to Mississippi Publishers Corp., latter took WJTV (Ch. 25) off air on May 31 and WSLI-TV switched call letters to WJTV (Television Digest, Vol. 11:16, 21, 23). Sale to present owner by Capitol Bcstg. Co. approved by FCC March 7, 1983 (Vol. 22:50).

Represented (sales) by Katz Television.

Represented (legal) by Arent, Fox, Kintner, Plotkin & Kahn.

Personnel:

JOHN A. MacGREGOR, president & general manager.

ALAN AXTELL, general sales manager.

JIMMIE A. STEINBRIDGE, chief engineer.

FRANK MOROCK, news director.

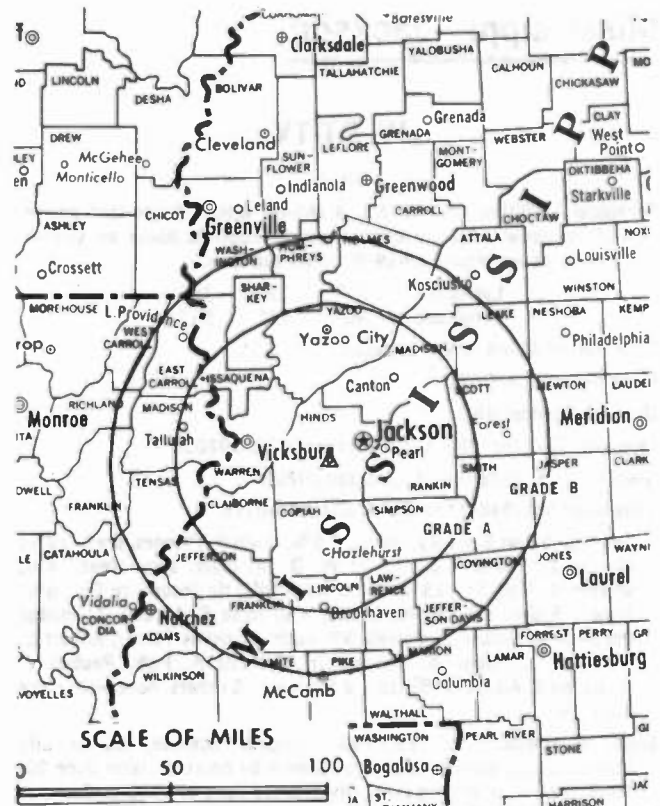
PHYLLIS QUALLS-BROOKS, public affairs director.

Rates: Not available.

NETWORK BASE HOURLY RATE: \$1025.

Total Households: © MSI Consumer Market Data as of 1/1/83 TV Homes: TV% and Circulation © 1983 Arbitron County coverage based on Arbitron study.

Net Weekly Circulation	State County	Total Households	TV Households	%
<b>50% &amp; Over</b>	<b>LOUISIANA</b>			
	Madison	5,200	5,000	96
	<b>MISSISSIPPI</b>			
	Attala	6,900	6,700	97
	Claiborne	3,900	3,800	97
	Copiah	8,800	8,600	98
	Covington	5,500	5,400	98
	Franklin	2,900	2,800	97
	Hinds	91,600	90,700	99
	Holmes	7,200	7,000	97
	Humphreys	4,300	4,200	98
	Issaquena	800	800	100
	Jefferson	2,800	2,700	96
	Jefferson Davis	4,500	4,400	98
	Lawrence	4,300	4,200	98
	Leake	6,700	6,600	98
	Leflore	13,400	13,000	97
	Lincoln	10,600	10,400	98
	Madison	14,100	13,800	98
	Pike	12,800	12,600	98
	Rankin	24,500	24,200	99
	Scott	8,500	8,400	98
	Sharkey	2,300	2,200	96
	Simpson	8,000	7,900	99
	Smith	5,300	5,200	98
	Sunflower	9,700	9,400	97
	Warren	18,300	18,000	98



WJTV BPCT-2540 Granted 1/10/62

© American Map Corp., 14244

Net Weekly Circulation	State County	Total Households	TV Households	%	
<b>50% &amp; Over</b>	Washington	23,700	23,100	98	
	Yazoo	9,100	8,900	98	
<b>Between 25-49%</b>	<b>LOUISIANA</b>				
	East Carroll	3,600	3,500	97	
	Tensas	2,900	2,800	97	
<b>MISSISSIPPI</b>	Adams	13,100	12,800	98	
	Bolivar	13,600	13,200	97	
	Carroll	3,400	3,300	97	
	Forrest	24,200	23,900	99	
	Jasper	5,900	5,800	98	
	Lamar	8,600	8,500	99	
	Marion	9,000	8,800	98	
	Montgomery	4,600	4,500	98	
	Neshoba	8,500	8,400	98	
	Newton	7,000	6,900	99	
	Walthall	4,700	4,600	98	
	<b>Between 5-24%</b>	<b>ARKANSAS</b>			
		Chicot	6,000	5,800	96
	<b>LOUISIANA</b>	Concordia	8,000	7,700	96
		Franklin	8,400	8,200	98
		Richland	7,400	7,200	97
		West Carroll	4,500	4,400	98
		<b>MISSISSIPPI</b>			
Amite		4,400	4,300	98	
Choctaw		3,000	2,900	97	
Clarke	6,100	6,000	98		
Grenada	7,400	7,200	97		
Jones	22,500	22,300	99		
Webster	3,600	3,500	97		
Winston	6,700	6,500	98		
<b>Station Totals</b>		<b>512,800</b>	<b>503,000</b>	<b>98</b>	
<b>Net Weekly Circulation (1983)</b>			<b>312,400</b>		
<b>Average Daily Circulation (1983)</b>			<b>192,800</b>		

# Mississippi—Jackson

## WLBT-TV

Ch. 3

Technical Facilities: Channel No. 3 (60-66 MHz). Authorized power: 95.5-kw visual, 19.1-kw aural. Antenna: 2050-ft. above av. terrain, 1999-ft. above ground, 2419-ft. above sea level.

Latitude 32° 12' 46"  
Longitude 90° 22' 54"

Transmitter: 12-mi. SW of Jackson.

News Services: AP, UPI.

Network Service: NBC.

Licensee: TV-3 Inc., Box 1712, Jackson, Miss. 39205.

Studio: 715 S. Jefferson St., Jackson 39205.

Telephone: 601-948-3333. TWX: 601-948-0726.

Ownership: Aaron E. Henry, chmn., 7.5%; Alvin P. Flannes, pres., 12%; Charles L. Young, v.p., 7.5%; W. D. Mounger, secy.-treas., 8%; Walter G. Hall Sr., 15%; Dixie National Life Insurance Co., 8%; Robert Smith, 6%; E. W. Banks, 4%; Rose E. McCoy, Talmadge Portis Jr. & Roland H. Powell, 3% each; Cornelius Turner, Robert L. T. Smith Jr., John A. Peoples Jr., Richard A. Polk, Reuben V. Anderson & Albert B. Britton, 2.5% each; 8 others, none with more than 2%.

Began Operation: Dec. 20, 1953. Original licensee, Lamar Life Insurance Co., denied renewal of license by court decision June 20, 1969. Interim operating authority granted June 2, 1971 to Communications Improvement which began operation June 14, 1971. TV-3 began operation Feb. 1, 1980.

Represented (sales) by Blair Television.

Represented (legal) by Bilger & Blair.

Represented (engineering) by Jules Cohen & Associates.

### Personnel:

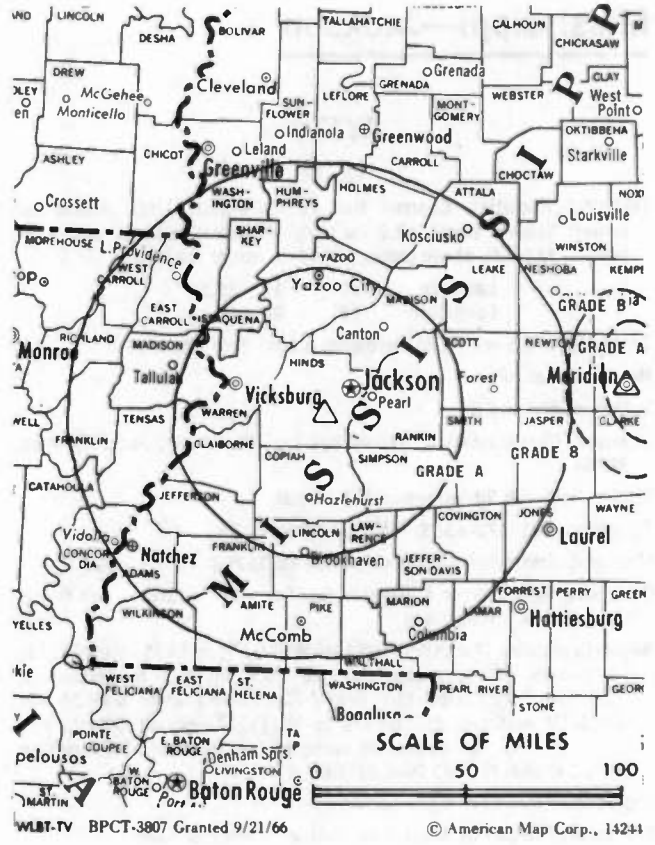
WILLIAM DILDAY, general manager.  
TOM WALSH, general sales manager.  
JEFF BELL, promotion manager.  
FORREST COX, farm director.  
WALTER SADDLER, news director.  
FLOYD KINARD, chief engineer.  
JOYCE HUGHES, children's programming director.  
GLORIA REVIES, public service director.

Highest 30 Sec. Rate: \$700.

NETWORK BASE HOURLY RATE: \$1800.

Total Households: © MSI Consumer Market Data as of 1/1/83 TV Homes: TV% and Circulation © 1983 Arbitron County coverage based on Arbitron study.

Net Weekly Circulation	State County	Total Households	TV Households	%
50% & Over	<b>LOUISIANA</b>			
	East Carroll	3,600	3,500	97
	Madison	5,200	5,000	96
	Tensas	2,900	2,800	97
	<b>MISSISSIPPI</b>			
	Adams	13,100	12,800	98
	Attala	6,900	6,700	97
	Carroll	3,400	3,300	97
	Claiborne	3,900	3,800	97
	Copiah	8,800	8,600	98
	Covington	5,500	5,400	98
	Franklin	2,900	2,800	97
Hinds	91,600	90,700	99	
Holmes	7,200	7,000	97	
Humphreys	4,300	4,200	98	
Issaquena	800	800	100	
Jefferson	2,800	2,700	96	
Jefferson Davis	4,500	4,400	98	
Lawrence	4,300	4,200	98	
Leake	6,700	6,600	98	
Leflore	13,400	13,000	97	
Lincoln	10,600	10,400	98	
Madison	14,100	13,800	98	



Net Weekly Circulation	State County	Total Households	TV Households	%
50% & Over	Marion	9,000	8,800	98
	Neshoba	8,500	8,400	98
	Newton	7,000	6,900	99
	Pike	12,800	12,600	98
	Rankin	24,500	24,200	99
	Scott	8,500	8,400	98
	Sharkey	2,300	2,200	96
	Simpson	8,000	7,900	99
	Smith	5,300	5,200	98
	Sunflower	9,700	9,400	97
	Walthall	4,700	4,600	98
	Warren	18,300	18,000	98
	Washington	23,700	23,100	98
	Yazoo	9,100	8,900	98

Between 25-49%	<b>LOUISIANA</b>			
	Franklin	8,400	8,200	98
	<b>MISSISSIPPI</b>			
	Amite	4,400	4,300	98
	Bolivar	13,600	13,200	97
Jasper	5,900	5,800	98	
Montgomery	4,600	4,500	98	
Winston	6,700	6,500	98	

Between 5-24%	<b>ALABAMA</b>			
	Choctaw	5,600	5,400	97
	<b>ARKANSAS</b>			
	Chicot	6,000	5,800	96
	<b>LOUISIANA</b>			
	Catahoula	4,400	4,200	95
	Concordia	8,000	7,700	96
	Richland	7,400	7,200	97
	Washington	15,900	15,500	97
	West Carroll	4,500	4,400	98
	<b>MISSISSIPPI</b>			
	Choctaw	3,000	2,900	97
Clarke	6,100	6,000	98	

(Continued on page 497)

Station Totals	578,600	567,400	98
Net Weekly Circulation (1983)		355,400	
Average Daily Circulation (1983)		228,000	



# Mississippi—Laurel-Hattiesburg

## WDAM-TV

Ch. 7

ADAM YOUNG INC.

Technical Facilities: Channel No. 7 (174-180 MHz). Authorized power: 316-kw visual, 47-kw aural. Antenna: 529-ft. above av. terrain, 576-ft. above ground, 771-ft. above sea level.

Latitude 31° 27' 12"  
Longitude 89° 17' 05"

Transmitter: U.S. Hwy. 11, approx. 1.2-mi. N. of Eastabutchie.

News Services: AP, NBC.

Network Service: NBC.

Licensee: Beam Broadcasters Ltd., Box 1978, Hattiesburg, Miss. 39401.

Studio: U.S. Hwy. 11, approx. 1.2-mi. N of Eastabutchie.

Telephones: 601-544-4730, Hattiesburg; 601-649-3111, Laurel.

Mailing Address: Box 1978, Hattiesburg, Miss. 39401.

Ownership: Beam Broadcasters Ltd. See Group Ownership of TV Stations.

Began Operation: June 8, 1956 on Ch. 9. Two months later WDSU-TV, New Orleans, acquired 51% interest, with remaining 49% being held equally by 4 founding partners, Dave A. & Harold M. Matison and Milton J. & Alvin H. Fine (Television Digest, Vol. 12:31, 38). Plant was sold to present owners, who held CP for Ch. 7, Laurel, Miss.; when WDSU-TV received FCC authorization to shift WAFB-TV, Baton Rouge from Ch. 28 to Ch. 9 pending outcome of hearings, new owners began operation on Ch. 7 Sept. 3, 1959 (Vol. 13:44; 15:36). Sale of 43.75% to S. A. Rosenbaum as well as stock to Marvin Reuben & Jerry P. Keith by William S. Smylie family approved Dec. 7, 1960 by FCC (Vol. 16:49, 50). Sale to present owners approved July 27, 1983.

Represented (sales) by Adam Young Inc.

Represented (legal) by McKenna, Wilkinson & Kittner.

Represented (engineering) by Carl T. Jones Associates.

### Personnel:

MARVIN REUBEN, general manager.  
CLIFF BROWN, station manager & general sales manager.  
BOB FORD, local sales manager.  
ANN DALEY, program director.  
ALVIN EATON, director, community affairs.  
BYRON GRECO, production manager.  
RANDY SWAN, news director.

Highest One Hour Rate: \$1500.

Highest 30 Sec. Rate (Sept. 26, 1983): \$500.

NETWORK BASE HOURLY RATE: \$700.

Total Households: © MSI Consumer Market Data as of 1/1/83 TV Homes: TV% and Circulation © 1983 Arbitron County coverage based on Arbitron study.

Net Weekly Circulation	State County	Total Households	TV Households	%
<b>50% &amp; Over</b>	<b>MISSISSIPPI</b>			
	Clarke	6,100	6,000	98
	Covington	5,500	5,400	98
	Forrest	24,200	23,900	99
	Greene	3,200	3,100	97
	Jasper	5,900	5,800	98



WDAM-TV BPC-T-2031 Granted 2/20/57

© American Map Corp., 14244

Net Weekly Circulation	State County	Total Households	TV Households	%
<b>50% &amp; Over</b>	Jefferson Davis	4,500	4,400	98
	Jones	22,500	22,300	99
	Lamar	8,600	8,500	99
	Marion	9,000	8,800	98
	Perry	3,400	3,300	97
	Smith	5,300	5,200	98
	Stone	3,300	3,200	97
	Walthall	4,700	4,600	98
	Wayne	6,500	6,300	98
<b>Between 25-49%</b>	<b>MISSISSIPPI</b>			
	Pearl River	11,600	11,400	98
	Pike	12,800	12,600	98
Simpson	8,000	7,900	99	
<b>Between 5-24%</b>	<b>ALABAMA</b>			
	Choctaw	5,600	5,400	97
Washington	5,600	5,500	98	
<b>LOUISIANA</b>	Washington	15,900	15,500	97
<b>MISSISSIPPI</b>	George	5,100	5,000	99
	Lauderdale	28,200	27,900	99
	Lawrence	4,300	4,200	98
	Lincoln	10,600	10,400	98
	Newton	7,000	6,900	99
<b>Station Totals</b>		<b>227,400</b>	<b>223,500</b>	<b>98</b>
<b>Net Weekly Circulation (1983)</b>			<b>121,700</b>	
<b>Average Daily Circulation (1983)</b>			<b>88,400</b>	



# Mississippi—Meridian

## WHTV

Ch. 24

Technical Facilities: Channel No. 24 (530-536 MHz). Authorized power: 724-kw max. & 631-kw horizontal visual, 72.4-kw max. & 63.1-kw horizontal aural. Antenna: 610-ft. above av. terrain, 368-ft. above ground, 1049-ft. above sea level.

Latitude 32° 19' 40.1"  
Longitude 88° 41' 32.6"

Transmitter: Boseman Way.

News Service: AP.

Network Service: CBS.

Licensee: Central TV Inc., Box 5185, Meridian, Miss. 39301.

Studio: 1.8-mi. S of Meridian on Hwy. 45.

Telephone: 601-693-2933.

Mailing Address: Box 5185, Meridian, Miss. 39301.

Ownership: Frank K. Spain, chmn., 70%; Ronald E. Hale, pres. & gen. mgr., 28%; Mrs. Garnett S. Wilbourn, 2%. Frank K. Spain has interest in WTVA(TV), Tupelo, Miss.; WTVX(TV), Fort Pierce, Fla. Hale owns WJFL & WQMV(FM), Vicksburg, Miss. Central TV Inc. has a CP for WLHT(TV), Hattiesburg, Miss.; owns WYDE(AM), Birmingham, Ala.

Represented (sales) by Avery-Knodel Inc.

Represented (legal) by Haley, Bader & Potts.

Began Operation: June 10, 1968; left air Oct. 13, 1970. Sale to present owners by Delta Communications Corp. approved by FCC March 23, 1972. Resumed operation Dec. 6, 1972.

### Personnel:

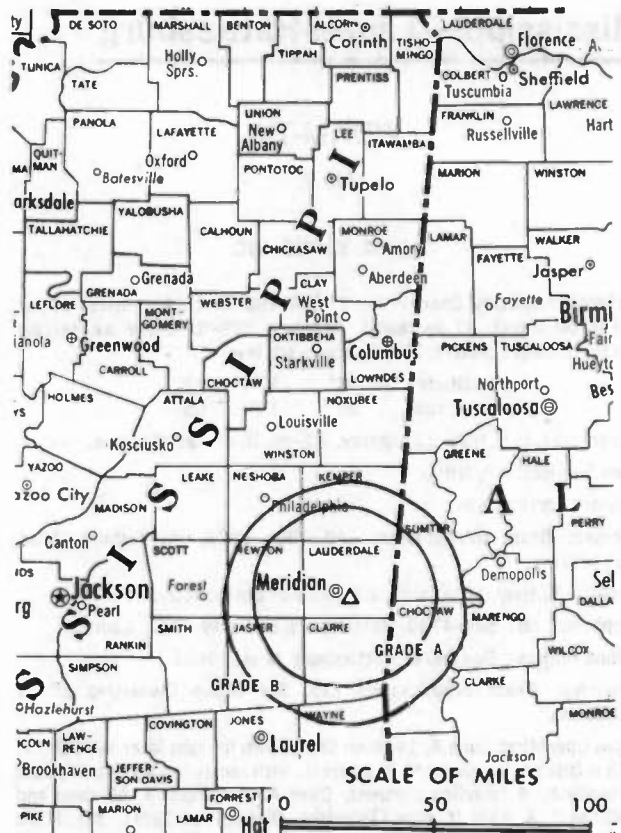
RONALD E. HALE, president & general manager.  
BOB HORTON, station manager.  
STEVE HOLLAND, news director.  
RAY DENTON, program director.  
JOE SMITH, operations director.  
TERESA WILLIAMS, office manager.  
MELODY MERRITT, traffic manager.  
PAT CALVERT, graphics manager.

Highest 30 Sec. Rate (May 1, 1981): \$230.

NETWORK BASE HOURLY RATE: \$355.

Total Households: © MSI Consumer Market Data as of 1/1/83 TV Homes: TV% and Circulation © 1983 Arbitron County coverage based on Arbitron study.

Net Weekly Circulation	State County	Total Households	TV Households	%
50% & Over	ALABAMA			
	Sumter	5,500	5,300	97
	MISSISSIPPI			
	Clarke	6,100	6,000	98
	Lauderdale	28,200	27,900	99



WHTV BPCT-5213 Granted 11/30/78 © American Map Corp., 14244

Net Weekly Circulation	State County	Total Households	TV Households	%
50% & Over	Newton	7,000	6,900	99
Between 25-49%	ALABAMA			
	Choctaw	5,600	5,400	97
	MISSISSIPPI			
	Jones	22,500	22,300	99
	Kemper	3,400	3,300	97
	Neshoba	8,500	8,400	98
Between 5-24%	ALABAMA			
	Marengo	8,400	8,200	98
	MISSISSIPPI			
	Jasper	5,900	5,800	98
	Scott	8,500	8,400	98
	Wayne	6,500	6,300	98
Station Totals		116,100	114,200	98
Net Weekly Circulation (1983)				56,600
Average Daily Circulation (1983)				34,900

# Mississippi—Meridian

## WLBM-TV

Ch. 30

(Satellite of WLBT-TV, Jackson, Miss.)

Technical Facilities: Channel No. 30 (566-572 MHz). Authorized power: 89.1-kw max. & 35.9-kw horizontal visual, 8.91-kw max. & 3.59-kw horizontal aural. Antenna: 610-ft. above av. terrain, 405-ft. above ground, 1030-ft. above sea level.

Latitude 32° 19' 34"  
Longitude 88° 41' 12"

Transmitter: 0.8-mi S of Meridian at 4608 Skyland Dr.

Network Service: NBC.

Licensee: TV-3 Inc., 715 S. Jefferson St., Box 1712, Jackson, Miss. 39201.

Studio: 4608 Skyland Dr., Meridian, Miss. 39301.

Telephone: 601-485-3030.

Ownership: See WLBT-TV, Jackson, Miss.

Began Operation: Sept. 30, 1982.

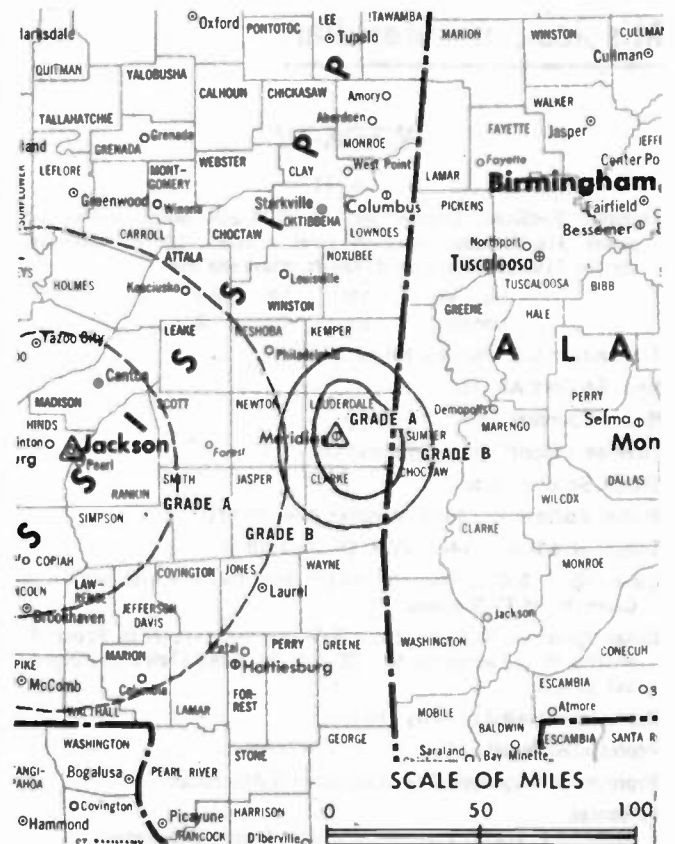
Represented (sales) by Blair Television.

Represented (legal) by Dow, Lohnes & Albertson.

Highest 30 Sec. Rate (Oct. 1, 1983): \$75.

Total Households: © MSI Consumer Market Data as of 1/1/83 TV Homes: TV% and Circulation © 1983 Arbitron County coverage based on Arbitron study.

Net Weekly Circulation	State County	Total Households	TV Households	%
Between 25-49%	<b>MISSISSIPPI</b>			
	Lauderdale	28,200	27,900	99
Between 5-24%	<b>ALABAMA</b>			
	Choctaw	5,600	5,400	97
	Sumter	5,500	5,300	97
	<b>MISSISSIPPI</b>			
	Clarke	6,100	6,000	98
	Kemper	3,400	3,300	97
	Neshoba	8,500	8,400	98
	Newton	7,000	6,900	99
<b>Station Totals</b>		<b>64,300</b>	<b>63,200</b>	<b>98</b>
<b>Net Weekly Circulation (1983)</b>			<b>14,200</b>	
<b>Average Daily Circulation (1983)</b>			<b>7,000</b>	



WLBM-TV BPCT-801224KF Granted 9/14/81

© American Map Corp., 14244

# TARGET/AID

The Ratings and Lifestyle Connection.

## ARBITRON® RATINGS

# Mississippi—Meridian

## WTOK-TV

Ch. 11

Technical Facilities: Channel No. 11 (198-204 MHz). Authorized power: 316-kw visual, 46.5-kw aural. Antenna: 536-ft. above av. terrain, 319-ft. above ground, 984-ft. above sea level.

Latitude 32° 19' 38.3"  
Longitude 88° 41' 27.8"

Transmitter: U.S. Hwy. 45, 1.8-mi. S of city.

News Services: AP, ABC.

Network Service: ABC.

Licensee: Channel Eleven Television Co.

Studio: Southern Bldg.

Mailing Address: Box 2988, Meridian, Miss. 39301.

Telephone: 601-693-1441. TWX: 501-961-1090.

Ownership: H & C Communications Inc. For other interests, see Group Ownership of TV Stations.

Began Operation: Sept. 25, 1953. Sale to present owner by Robert F. Wright, et al., approved by FCC July 28, 1981 (Television Digest, Vol. 21:14).

Represented (sales) by Petry Television.

Represented (legal) by Dow, Lohnes & Albertson.

Represented (engineering) by Jules Cohen & Associates.

### Personnel:

ROBERT F. WARD, exec. vice president & general manager.

JOHN LEE BUFFINGTON, station manager/general sales manager.

DON ALEXANDER, news director.

CECIL C. GERMANY, national sales manager.

BOB HOLLAND, operations director.

EDNA LA SHANE, traffic manager.

BERNICE P. STEWART, program manager.

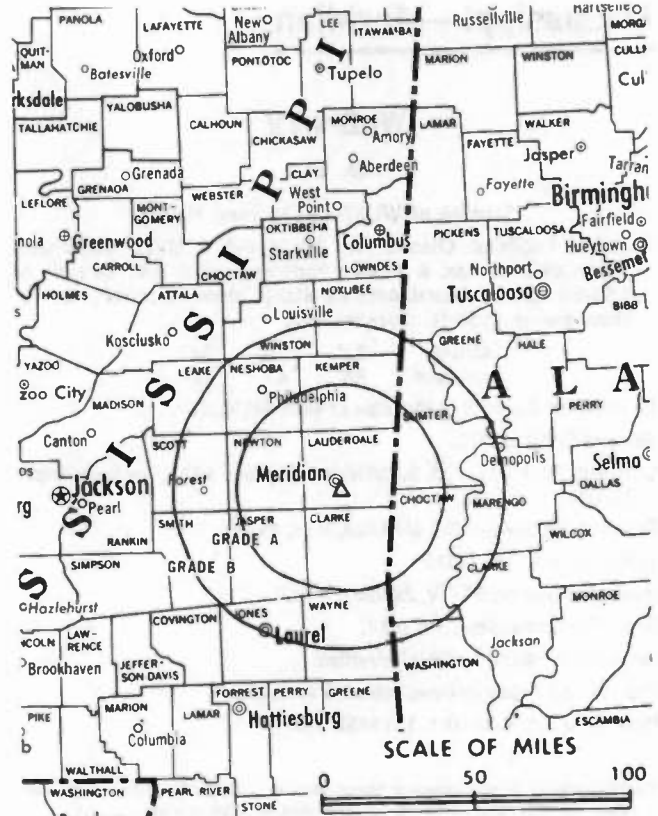
GEORGE E. SHANNON, promotion manager.

Highest 30 Sec. Rate: \$800.

NETWORK BASE HOURLY RATE: \$1727.

Total Households: © MSI Consumer Market Data as of 1/1/83 TV Homes: TV% and Circulation © 1983 Arbitron County coverage based on Arbitron study.

Net Weekly Circulation	State County	Total Households	TV Households	%
<b>50% &amp; Over</b>	<b>ALABAMA</b>			
	Choctaw	5,600	5,400	97
	Greene	3,700	3,600	97
	Marengo	8,400	8,200	98
	Sumter	5,500	5,300	97
<b>MISSISSIPPI</b>	Clarke	6,100	6,000	98
	Jasper	5,900	5,800	98
	Kemper	3,400	3,300	97
	Lauderdale	28,200	27,900	99
	Neshoba	8,500	8,400	98
	Newton	7,000	6,900	99
	Noxubee	4,000	3,900	98
	Wayne	6,500	6,300	98
	Winston	6,700	6,500	98



WTOK-TV BMPCT-3043 Granted 5/2/55

© American Map Corp., 14244:

Net Weekly Circulation	State County	Total Households	TV Households	%
<b>Between 25-49%</b>	<b>ALABAMA</b>			
	Clarke	9,200	9,000	98
	Hale	5,100	4,900	97
	<b>MISSISSIPPI</b>			
	Jones	22,500	22,300	99
	Leake	6,700	6,600	98
	Oktibbeha	11,900	11,600	97
	Scott	8,500	8,400	98
	Smith	5,300	5,200	98
<b>Between 5-24%</b>	<b>ALABAMA</b>			
	Perry	4,600	4,500	97
	Pickens	7,300	7,100	97
	Tuscaloosa	50,100	49,500	99
Washington	5,600	5,500	98	
<b>MISSISSIPPI</b>	Choctaw	3,000	2,900	97
	Forrest	24,200	23,900	99
	Lamar	8,600	8,500	99
	Marion	9,000	8,800	98
	Montgomery	4,600	4,500	98
	Webster	3,600	3,500	97
<b>Station Totals</b>		<b>289,300</b>	<b>284,200</b>	<b>98</b>
<b>Net Weekly Circulation (1983)</b>				<b>125,300</b>
<b>Average Daily Circulation (1983)</b>				<b>73,900</b>

# Mississippi—Tupelo-Columbus

**WTVB**

Ch. 9

Technical Facilities: Channel No. 9 (186-192 MHz). Authorized power: 316-kw visual, 31.6-kw aural. Antenna: 1780-ft. above av. terrain, 1590-ft. above ground, 2170-ft. above sea level.

Latitude 33° 47' 40"  
Longitude 89° 05' 16"

Transmitter: 2.1-mi. NW of Woodland.

News Service: AP.

Network Service: NBC, ABC.

Licensee: WTVB Inc., Box 350, Tupelo, Miss. 38801.

Studio: Beech Spring Rd., 2.5-mi. N of city limits.

Telephone: 601-842-7620.

Mailing Address: Box 350, Tupelo, Miss. 38801.

Ownership: Frank K. Spain, 35%; Letha M. Spain, 20%; Perrin Purvis, 10%; Margaret H. Spain, 35%. Same principals own WTVX(TV), Fort Pierce-Vero Beach, Fla. Central Television Inc., which is controlled by Frank K. Spain, owns WHTV, Meridian & holds CP for WLHT, Ch. 22, Hattiesburg, Miss. WTVB Inc. is applicant for Ch. 26, New Smyrna Beach, Fla.

Began Operation: March 18, 1957.

Represented (sales) by Katz Television.

Represented (legal) by Haley, Bader & Potts.

Personnel:

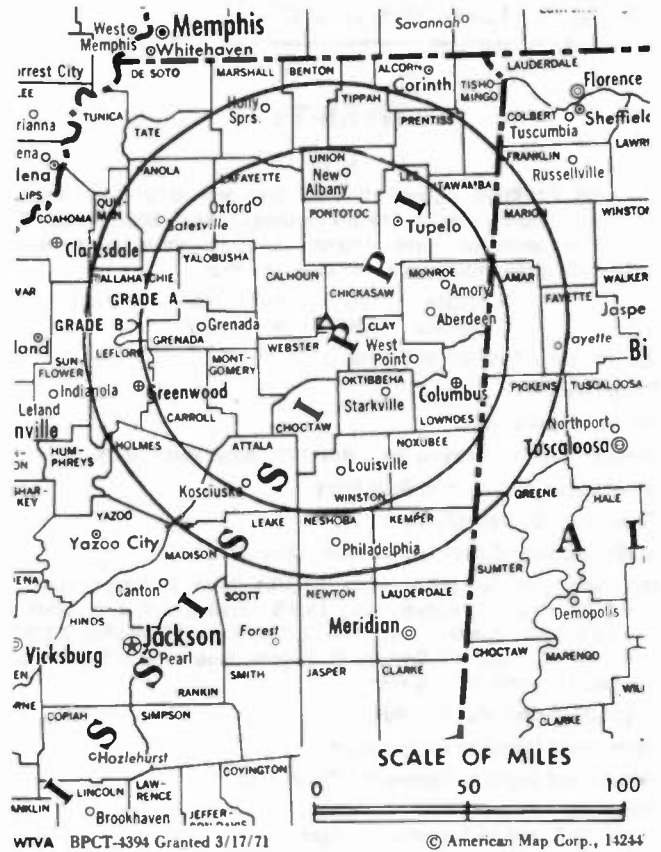
FRANK K. SPAIN, president.  
MARK LEDBETTER, general manager.  
BOB LEECH, national sales director.  
CHARLES ED BISHOP, program director.  
WENDELL ROBINSON, chief engineer.  
GERALD STANFORD, operations director.  
KEVIN SULLIVAN, news director.

Highest 30 Sec. Rate: \$500.

NETWORK BASE HOURLY RATE: \$900.

Total Households: © MSI Consumer Market Data as of 1/1/83 TV Homes: TV% and Circulation © 1983 Arbitron County coverage based on Arbitron study.

Net Weekly Circulation	State County	Total Households	TV Households	%
50% & Over	<b>ALABAMA</b>			
	Lamar	6,100	6,000	98
	<b>MISSISSIPPI</b>			
	Calhoun	5,700	5,600	98
	Carroll	3,400	3,300	97
	Chickasaw	5,900	5,800	98
	Choctaw	3,000	2,900	97
	Clay	7,200	7,100	99
	Grenada	7,400	7,200	97
	Itawamba	7,500	7,400	99
	Kemper	3,400	3,300	97
	Lee	21,200	20,900	99
	Leflore	13,400	13,000	97
	Lowndes	19,700	19,500	99
	Monroe	12,600	12,400	98
	Montgomery	4,600	4,500	98
	Neshoba	8,500	8,400	98
	Noxubee	4,000	3,900	98
	Oktibbeha	11,900	11,600	97
	Pontotoc	7,700	7,600	99
	Prentiss	8,600	8,500	99
	Tallahatchie	5,300	5,100	96
	Tishomingo	7,200	7,000	97
	Union	8,200	8,100	99
	Webster	3,600	3,500	97



Net Weekly Circulation	State County	Total Households	TV Households	%
50% & Over	Winston	6,700	6,500	98
	Yalobusha	4,900	4,800	98
Between 25-49%	<b>ALABAMA</b>			
	Franklin	10,900	10,700	98
	Greene	3,700	3,600	97
	Marion	11,400	11,200	99
	Pickens	7,300	7,100	97
MISSISSIPPI	Alcorn	12,700	12,500	98
	Attala	6,900	6,700	97
	Holmes	7,200	7,000	97
	Lafayette	10,500	10,300	98
	Sunflower	9,700	9,400	97
	Tippah	6,700	6,600	98
	<b>ALABAMA</b>			
Between 5-24%	Colbert	20,100	19,800	99
	Fayette	7,000	6,900	99
	Perry	4,600	4,500	97
	Sumter	5,500	5,300	97
MISSISSIPPI	Benton	2,600	2,500	96
	Bolivar	13,600	13,200	97
	Coahoma	11,700	11,400	97
	Leake	6,700	6,600	98
	Marshall	9,100	8,900	98
	Panola	9,200	9,000	98
	Quitman	3,800	3,700	97
	<b>TENNESSEE</b>			
	Hardin	8,700	8,500	98
	<b>Station Totals</b>		<b>387,300</b>	<b>379,300</b>
<b>Net Weekly Circulation (1983)</b>			<b>215,500</b>	
<b>Average Daily Circulation (1983)</b>			<b>139,400</b>	

# Mississippi—West Point

## WWSB-TV

Ch. 27

Technical Facilities: Channel No. 27 (548-554 MHz). Authorized power: 2000-kw max. & 468-kw horizontal visual, 200-kw max. & 46.8-kw horizontal aural. Antenna: 1680-ft. above av. terrain, 1441-ft. above ground, 2021-ft. above sea level.

Latitude 33° 47' 40"  
Longitude 89° 05' 16"

Transmitter: 2.1-mi NW of Woodland.

News Service: AP.

Network Service: ABC.

Grantee: Venture Systems Inc., Box 777, West Point, Miss. 39773.

Studio: 310 E. Westbrook, West Point.

Telephone: 601-494-8327.

Mailing Address: Box 777, West Point, Miss. 39773.

Ownership: John D. Dyer, chmn., 33.3%; David C. Hopper, pres., 6.66%; Lewis C. Hopper, v.p., 13.3%; Fred Beard, secy.-treas., 4.16%; H. N. Haggard, asst. treas., 8.3%; Richard D. McRae, 8.3%; Richard M. Hopper & Barbara M. Hopper, 6.66% each; Stephen & Lewis Townsend, 2.77% each.

Began Operation: May 29, 1983.

Represented (sales) by Avery-Knodel.

Represented (legal) by Seymour M. Chase, P.C.

### Personnel:

DAVID C. HOPPER, general manager.  
LEWIS HOPPER, national sales manager.  
LYNDA MIZE, program director.  
KAY PAUL, news director.  
TERRY SMITH, chief engineer.  
TRACY GRIFFIN, traffic.

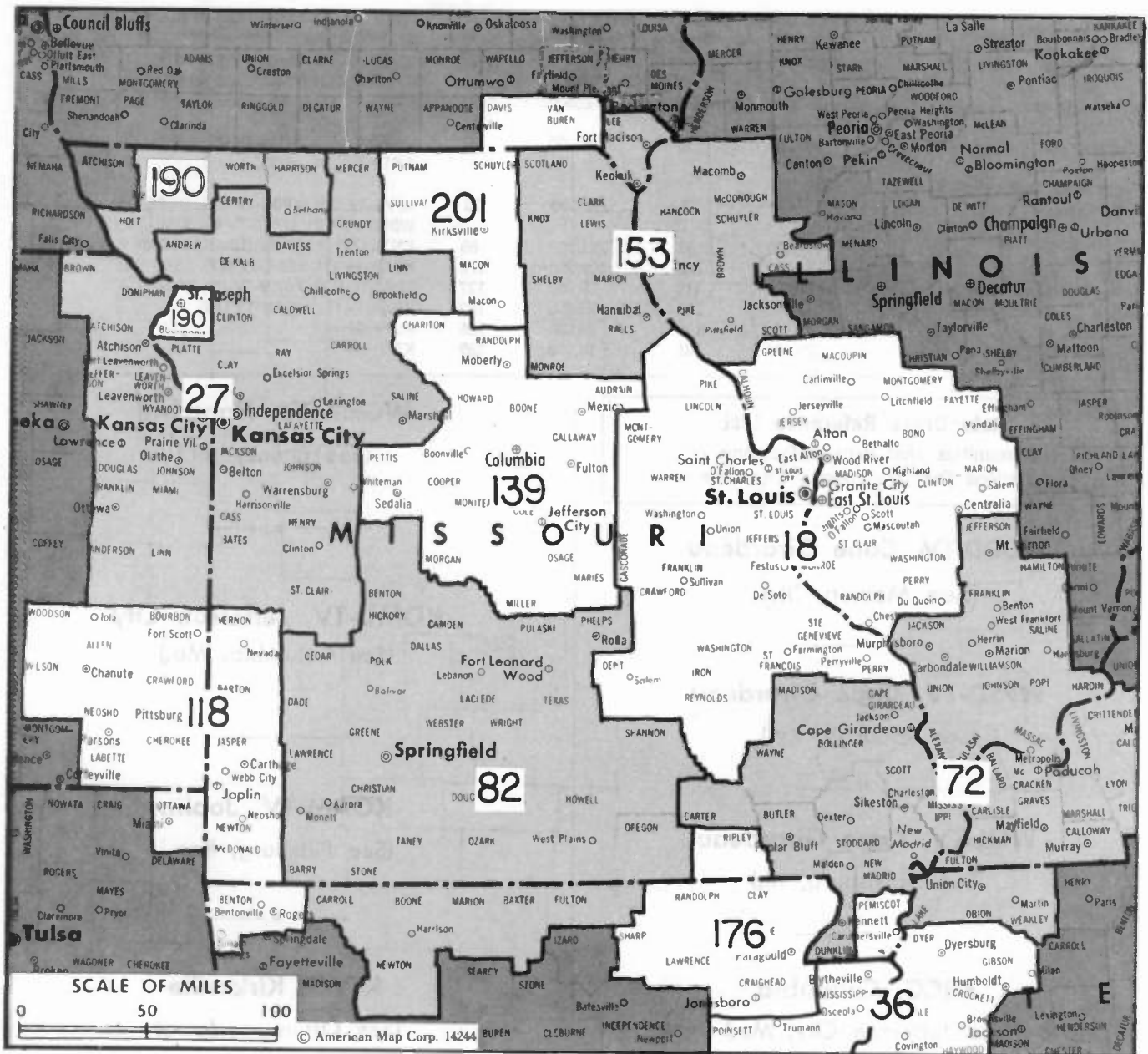
Highest 30 Sec. Rate: \$250.



WWSB-TV BMPCT-821109KM Granted 11/29/82 © American Map Corp. 14244

For U.S. TV Station Call Letters,  
see page 8

# Missouri



Missouri Station Status as of October 1, 1983

	VHF	UHF	TOTAL
Commercial Television Stations	15	10	25
Educational Television Stations	2	2	4
			<u>29</u>



# Missouri

Market	Arbitron ADI TV Households	Rank	Arbitron Prime Time TV Households	Rank	Market Area Commercial TV Stations
St. Louis, Mo. ....	1,040,600	18	709,000	13	KDNL-TV (30), KMOX-TV (4), KNLC (24), KPLR-TV (11), KSDK (5), KTVI (2)
Kansas City, Mo. ....	704,000	27	460,000	24	KCTV (5), KMBC-TV (9), KSHB-TV (41), KYFC (50), WDAF-TV (4)
Memphis, Tenn. ....	582,100	36	376,000	31	WHBQ-TV (13), WMC-TV (5), WMKW-TV (30), WPTY-TV (24), WREG-TV (3)
Paducah, Ky.-Cape Girardeau, Mo.-Harrisburg, Ill. ....	336,400	72	198,000	71	KFVS-TV (12), KPOB-TV (15), WCEE (13), WDDD-TV (27), WPSD-TV (6), WSIL-TV (3)
Springfield, Mo. ....	274,400	82	151,000	86	KMTC (27), KOLR-TV (10), KSPR (33), KYTV (3)
Joplin, Mo.-Pittsburg, Kan. ....	173,600	118	109,000	112	KOAM-TV (7), KODE-TV (12), KSNF (16)
Columbia-Jefferson City, Mo. ....	142,000	139	88,000	127	KCBJ-TV (17), KOMU-TV (8), KRCG (13)
Quincy, Ill.-Hannibal, Mo. ....	117,200	153	70,000	142	KHQA-TV (7), WGEM-TV (10)
St. Joseph, Mo. ....	49,500	190	20,000	186	KQTV (2)
Ottumwa, Iowa-Kirkville, Mo. ....	29,400	201	18,000	189	KTVO (3)

## State Cross Reference List

Communities That Receive Programs of Stations That Are Located Elsewhere

### WDDD-TV, Cape Girardeau

(See Marion, Ill.)

### WPSD-TV, Cape Girardeau

(See Paducah, Ky.)

### WSIL-TV, Cape Girardeau

(See Harrisburg, Ill.)

### KRCG, Columbia

(See Jefferson City, Mo.)

### WGEM-TV, Hannibal

(See Quincy, Ill.)

### KOMU-TV, Jefferson City

(See Columbia, Mo.)

### KOAM-TV, Joplin

(See Pittsburg, Kan.)

### KTVO, Kirksville

(See Ottumwa, Iowa)

# Missouri—Cape Girardeau

**KBSI**

Ch. 23

Technical Facilities: Channel No. 23 (524-530 MHz). Authorized power: 1870-kw max. visual, 187-kw max. aural. Antenna: 1770-ft. above av. terrain, 1567-ft. above ground, 2277-ft. above sea level.

Latitude 37° 24' 23"  
Longitude 89° 33' 44"

Transmitter: E side of Perryville Rd., approx. 2.9-mi. SSW of Oriole.

News Service: AP.

Satellite Earth Station: Scientific-Atlanta.

Network Service: None, independent.

Grantee: Cape Girardeau Family Television Inc., One Cherokee Dr., Memphis, Tenn. 38111.

Studio: 806 Enterprise, Cape Girardeau, Mo. 63701.

Telephone: 314-334-1223.

Ownership: King W. Rogers III, pres. & Robert M. Rogers, v.p.-secy., 37.5% each; Stephen D. Kent, v.p.-treas., 25%. The Rogers have interest in LPTV applicants in Tenn.; 15% each in Ardmore Telephone Co., Crockett Telephone Co. & United Telephone Co., independent telcos in Tenn. Kent owns 50% of WXTX(TV), Columbus, Ga.; has interest in LPTV applicants in Georgia.

Began Operation: Sept. 10, 1983.

Represented (sales) by Avery-Knodel.

Represented (legal) by Seymour M. Chase, P.C.

Personnel:

BILL EMBREY, general manager.

RICK MOREIN, sales manager.

CHARLES BOSS, program director.

Highest 30 Sec. Rate: \$200.



KBSI BMPCT-830107KE Granted 5/19/83

© American Map Corp. 14244

**For Arbitron Market Rankings,  
see page 1**

# THE TED HEPBURN COMPANY

**Media Brokerage Specialist CATV, TV and Radio**

**Ted Hepburn, President Todd Hepburn, VP, CATV Division  
Heidi Hepburn Jebson, VP, Small Markets  
P.O. Box 42401, Cincinnati, Ohio 45242 (513) 791-8730**

# Missouri—Cape Girardeau

## KFVS-TV

Ch. 12

Technical Facilities: Channel No. 12 (204-210 MHz). Authorized power: 316-kw visual, 31.6-kw aural. Antenna: 2000-ft. above av. terrain, 1676-ft. above ground, 2487-ft. above sea level.

Latitude 37° 25' 46"  
Longitude 89° 30' 14"

Transmitter: 8.5-mi. N of Cape Girardeau, off county road V.

News Service: AP.

Satellite Earth Station: ADM, 7-meter; Avcom receivers.

Network Service: CBS.

Licensee: American Hirsch Bcstg. Co., Box 100, Cape Girardeau, Mo. 63701.

Studio: 310 Broadway. Telephone: 314-335-1212.

Mailing Address: Box 100, Cape Girardeau, Mo. 63701.

Ownership: American Family Corp., 100%. For other interests, see Group Ownership of TV Stations.

Began Operation: Oct. 3, 1954. Sale to present owner by Oscar C. Hirsch, et al., approved by FCC April 4, 1979 (Television Digest, Vol. 18:41).

Represented (sales) by Katz Television.

Represented (legal) by Schnader, Harrison, Segal & Lewis.

Personnel:

LARRY M. HARRIS, vice president & general manager.  
JOHN SHINE, station manager.  
ROD HUGHES, chief engineer.  
RAY SULLIVAN, general sales manager.  
DAVE JERNIGAN, local sales manager.  
JON JANES, news director.

Highest One Hour Rate: \$2000.

Highest 30 Sec. Rate: \$800.

NETWORK BASE HOURLY RATE: \$1500.

Total Households: © MSI Consumer Market Data as of 1/1/83 TV Homes: TV% and Circulation © 1983 Arbitron County coverage based on Arbitron study.

Net Weekly Circulation	State County	Total Households	TV Households	%
<b>50% &amp; Over</b>	<b>ARKANSAS</b>			
	Clay	8,200	8,000	98
	<b>ILLINOIS</b>			
	Alexander	4,800	4,600	96
	Franklin	17,700	17,200	97
	Gallatin	3,000	2,900	97
	Hamilton	3,900	3,700	95
	Hardin	2,100	2,000	95
	Jackson	23,900	23,200	97
	Jefferson	14,800	14,300	97
	Johnson	3,600	3,500	97
	Massac	6,000	5,800	97
	Perry	8,400	8,200	98
	Pope	1,700	1,600	94
	Pulaski	3,300	3,200	95
	Saline	11,400	11,000	97
	Union	6,800	6,600	98
	Williamson	23,000	22,400	97
	<b>KENTUCKY</b>			
	Ballard	3,500	3,500	100
Calloway	11,100	11,000	99	
Carlisle	2,100	2,100	100	
Crittenden	3,500	3,400	97	
Fulton	3,400	3,400	100	
Graves	13,500	13,400	99	
Hickman	2,200	2,200	100	
Livingston	3,700	3,700	100	
Lyon	2,500	2,500	100	
Mc Cracken	24,400	24,200	99	
Marshall	10,200	10,100	99	



KFVS-TV BPCT-2609 Granted 4/17/59

© American Map Corp., 14244

Net Weekly Circulation	State County	Total Households	TV Households	%
<b>50% &amp; Over</b>	<b>MISSOURI</b>			
	Bollinger	4,000	3,900	97
	Butler	14,900	14,400	97
	Cape Girardeau	22,400	22,000	98
	Carter	2,100	1,900	93
	Dunklin	13,900	13,500	97
	Iron	4,100	3,900	96
	Madison	4,400	4,300	98
	Mississippi	5,500	5,400	98
	New Madrid	8,200	8,000	98
	Perry	6,100	5,900	98
	Ripley	4,900	4,600	94
	Scott	14,900	14,700	98
	Stoddard	11,200	11,000	98
Wayne	4,700	4,500	96	
<b>TENNESSEE</b>	Lake	2,600	2,600	100
	Obion	12,500	12,400	99
	Weakley	12,000	11,800	98
<b>Between 25-49%</b>	<b>ARKANSAS</b>			
	Randolph	6,500	6,300	97
	<b>ILLINOIS</b>			
	Clay	6,100	5,800	96
	Randolph	12,300	12,000	98
	Wayne	7,300	6,900	95
<b>MISSOURI</b>	Pemiscot	8,900	8,600	97
	Reynolds	2,900	2,700	95
	Ste Genevieve	5,400	5,300	98
	Shannon	3,100	2,900	93
<b>Between 5-24%</b>	<b>ARKANSAS</b>			
	Greene	12,000	11,800	98
	Lawrence	7,100	6,900	97
Mississippi	20,100	19,700	98	

(Continued on page 540)

Station Totals	575,600	561,800	97
Net Weekly Circulation (1983)			363,700
Average Daily Circulation (1983)			254,300

# Missouri—Columbia

## KCBJ-TV

Ch. 17

Technical Facilities: Channel No. 17 (488-494 MHz). Authorized power: 740-kw max. & 562-kw horizontal visual, 147-kw max. & 112-kw horizontal aural. Antenna: 1130-ft. above av. terrain, 1100-ft. above ground, 1900-ft. above sea level.

Latitude 38° 46' 29"  
Longitude 92° 33' 22"

Transmitter: 3.5-mi. W of Jamestown.

News Service: AP.

Network Service: NBC.

Licensee: Channel Seventeen Inc., 501 Business 70 E., Columbia, Mo. 65201.

Studio: 501 Business 70 East, Columbia 65201.

Telephone: 314-449-0917.

Ownership: Richard E. Koenig, pres., 55%; Robert H. Koenig, 45%.

Began Operation: Dec. 5, 1971.

Represented (sales) by Seltel Inc.

Represented (legal) by Bilger & Blair.

Personnel:

RICHARD KOENIG, president.

TOM KOENIG, station manager.

JUDY PULLIAM, program director.

JOHN DARBY, chief engineer.

Highest 30 Sec. Rate: \$150.

Total Households: © MSI Consumer Market Data as of 1/1/83 TV Homes: TV% and Circulation © 1983 Arbitron County coverage based on Arbitron study.

Net Weekly Circulation	State County	Total Households	TV Households	%
<b>MISSOURI</b>				
<b>50% &amp; Over</b>	Audrain	10,100	9,900	99
	Boone	38,500	37,700	98
	Callaway	11,500	11,300	98
	Chariton	4,200	4,100	98
	Cole	21,200	21,000	99
	Cooper	5,700	5,600	98
	Howard	3,700	3,600	97
	Miller	7,300	7,200	98
	Moniteau	4,500	4,400	98
	Morgan	5,600	5,500	98
	Osage	4,100	4,000	98
	Pettis	14,200	13,900	98
	Randolph	9,700	9,500	98



Net Weekly Circulation	State County	Total Households	TV Households	%
<b>MISSOURI</b>				
<b>Between 25-49%</b>	Camden	8,700	8,400	97
	Maries	3,000	2,900	97
<b>MISSOURI</b>				
<b>Between 5-24%</b>	Benton	5,100	4,900	96
	Crawford	7,000	6,700	96
	Gasconade	5,300	5,100	97
	Henry	8,000	7,800	97
	Linn	6,600	6,400	98
	Monroe	3,600	3,600	99
	Montgomery	4,300	4,200	98
	Pulaski	10,800	10,500	98
	Saline	9,700	9,500	98
<b>Station Totals</b>		<b>212,400</b>	<b>207,700</b>	<b>97</b>
<b>Net Weekly Circulation (1983)</b>			<b>118,100</b>	
<b>Average Daily Circulation (1983)</b>			<b>61,400</b>	

# Missouri—Columbia

## KOMU-TV

Ch. 8

Technical Facilities: Channel No. 8 (180-186 MHz). Authorized power: 288-kw visual, 30.2-kw aural. Antenna: 790-ft. above av. terrain, 774-ft. above ground, 1612-ft. above sea level.

Latitude 38° 53' 16"  
Longitude 92° 15' 48"

Transmitter: Hwy. 63 South.

News Services: AP, UPI, ABC.

Satellite Earth Station: Scientific-Atlanta; 7-meter.

Network Service: ABC.

Licensee: The Curators of the University of Missouri, Columbia, Mo. 65201.

Studio: Hwy. 63 South, Columbia, Mo. 65201.

Telephone: 314-442-1122. TWX: 910-760-1444.

Ownership: The Curators of the University of Missouri.

Began Operation: Dec. 21, 1953.

Represented (sales) by Avery-Knodel Television.

Represented (legal) by Fisher, Wayland, Cooper & Leader.

Represented (engineering) by Hammett & Edison.

### Personnel:

TOM GRAY, general manager.  
DON RUGGLES, sales manager.  
BOB AUSTIN, program director.  
CHARLYN LAW, promotion director.  
DICK NELSON, news director.  
ROGER ALLBEE, operations manager.  
WILLIAM J. REAGAN, chief engineer.

Highest One Hour Rate: \$700.

Highest 30 Sec. Rate (Nov. 1982): \$400.

NETWORK BASE HOURLY RATE: \$625.

Total Households: © MSI Consumer Market Data as of 1/1/83 TV Homes: TV% and Circulation © 1983 Arbitron County coverage based on Arbitron study.

Net Weekly Circulation	State County	Total Households	TV Households	%
<b>50% &amp; Over</b>	<b>MISSOURI</b>			
	Audrain	10,100	9,900	99
	Boone	38,500	37,700	98
	Callaway	11,500	11,300	98
	Charlton	4,200	4,100	98
	Cole	21,200	21,000	99
	Cooper	5,700	5,600	98
	Howard	3,700	3,600	97
	Maries	3,000	2,900	97
	Miller	7,300	7,200	98
	Moniteau	4,500	4,400	98
	Monroe	3,600	3,600	99
	Montgomery	4,300	4,200	98
	Morgan	5,600	5,500	98
	Osage	4,100	4,000	98



KOMU-TV BMPCT-7084 Granted 11/14/69

© American Map Corp., 14244

Net Weekly Circulation	State County	Total Households	TV Households	%
<b>50% &amp; Over</b>	Pettis	14,200	13,900	98
	Randolph	9,700	9,500	98
<b>Between 25-49%</b>	<b>MISSOURI</b>			
	Benton	5,100	4,900	96
	Camden	8,700	8,400	97
	Linn	6,600	6,400	98
	Livingston	6,300	6,100	98
	Macon	6,400	6,300	98
	Phelps	12,000	11,600	97
	Pulaski	10,800	10,500	98
<b>Between 5-24%</b>	<b>MISSOURI</b>			
	Adair	9,400	9,300	98
	Crawford	7,000	6,700	96
	Gasconade	5,300	5,100	97
	Grundy	4,900	4,800	98
	Henry	8,000	7,800	97
	Pike	6,400	6,200	98
Ralls	3,400	3,400	100	
<b>Station Totals</b>		<b>261,200</b>	<b>255,400</b>	<b>97</b>
<b>Net Weekly Circulation (1983)</b>			<b>162,600</b>	
<b>Average Daily Circulation (1983)</b>			<b>101,600</b>	

# Missouri—Hannibal-Quincy, Illinois

## KHQA-TV

Ch. 7

Technical Facilities: Channel No. 7 (174-180 MHz). Authorized power: 269-kw visual, 48.4-kw aural. Antenna: 890-ft. above av. terrain, 804-ft. above ground, 1539-ft. above sea level.

Latitude 39° 58' 22"  
Longitude 91° 19' 54"

Transmitter: Columbus Rd., Quincy, Ill.

News Services: UPI, National Weather Service.

AM Affiliate: WTAD (Quincy), 5-kw (1-kw night), 930 kHz (CBS).

FM Affiliate: WQCY, 27-kw, 99.5 MHz (No. 258), 751-ft.

Satellite Earth Station: Harris; 8-meter.

Network Service: CBS.

Licensee: Lee Enterprises Inc., 510 Main St., Quincy, Ill. 62301.

Studios: 2333 Palmyra Rd., Hannibal, Mo.; WCU Bldg., Quincy, Ill. 62301.

Telephones: 217-222-6200, Quincy; 314-221-2762, Hannibal.

Business & National Sales Office: WCU Bldg., Quincy.

TWX: 910-246-3204.

Ownership: Lee Enterprises Inc. Lloyd G. Schermer, pres. & dir.; John S. Stemlar, v.p., treas. & dir.; James E. Burgess, v.p. & dir.; Richard Belkin, v.p., bcstg.; C. D. Waterman Jr., secy. & dir.; Richard P. Galligan, asst. treas. & asst. secy.; Norman Staudt, asst. secy. & asst. treas.; John Talbot, Harry Fischer Jr., Tom L. Williams, Phyllis Sewell, William E. Olsen, Richard Sonnenfeldt, dtrs. Also licensee of KOIN-TV, Portland, Ore.; WSAZ-TV, Huntington, W.Va.; KGMB-TV, Honolulu, Hawaii; WTAD & WQCY(FM), Quincy, Ill.

Began Operation: Aug. 27, 1953.

Represented (sales) by Katz Television.

Represented (legal) by Pierson, Ball & Dowd.

Personnel:

RICHARD BELKIN, vice president, broadcast divisions.  
JOHN PHILLIPS, general manager.  
GARY SCHMEDDING, general sales manager.  
HANK MAYHALL, operations manager.  
SCOTT MULFORD, news director.  
NADINE MARTIN, business manager.  
TOM ROBEY, production director.  
LEE GRAY, chief engineer.  
W. J. SCHAFER, director, TV continuity.  
GWYNNE BENDER, farm director.

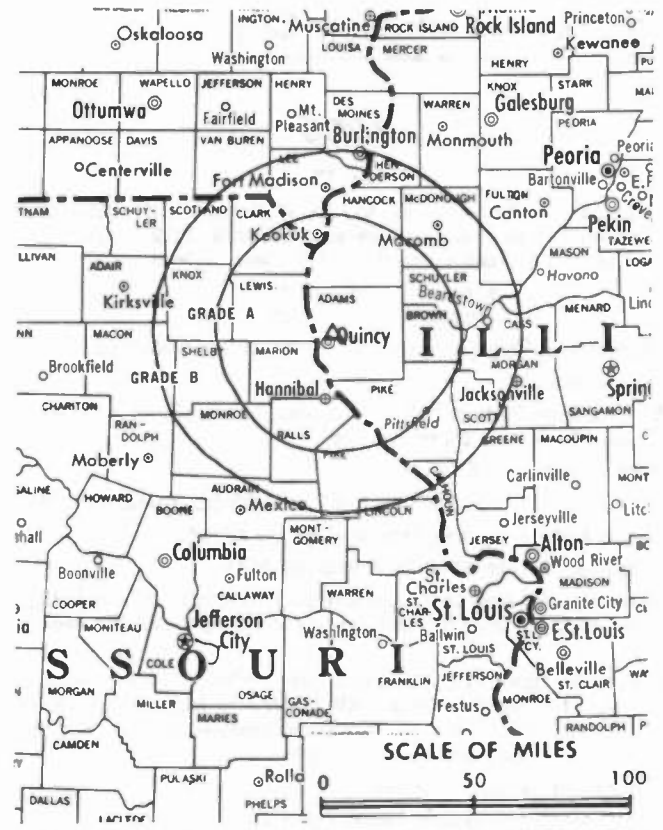
Highest One Hour Rate: \$1500.

Highest 30 Sec. Rate (Feb. 28, 1983): \$550.

NETWORK BASE HOURLY RATE: \$1050.

Total Households: © MSI Consumer Market Data as of 1/1/83 TV Homes: TV% and Circulation © 1983 Arbitron County coverage based on Arbitron study.

Net Weekly Circulation	State County	Total Households	TV Households	%
50% & Over	<b>IOWA</b>			
	Lee	16,100	15,900	99
	Van Buren	3,200	3,100	97
	<b>ILLINOIS</b>			
	Adams	27,200	26,800	99
	Brown	2,100	2,000	95
	Cass	5,800	5,600	97
	Hancock	9,300	9,200	98
	Mc Donough	13,000	12,700	98
	Morgan	14,100	13,700	97
	Pike	7,500	7,300	97
	Schuyler	3,200	3,100	97
	Scott	2,300	2,300	100
	<b>MISSOURI</b>			
	Adair	9,400	9,300	98



KHQA-TV BPCT-4746 Granted 10/9/74

© American Map Corp., 14244

Net Weekly Circulation	State County	Total Households	TV Households	%
50% & Over	Audrain	10,100	9,900	99
	Clark	3,200	3,100	97
	Knox	2,100	2,100	100
	Lewis	4,000	3,900	98
	Macon	6,400	6,300	98
	Marion	11,000	10,800	99
	Monroe	3,600	3,600	99
	Pike	6,400	6,200	98
	Ralls	3,400	3,400	100
	Schuyler	2,100	2,000	95
Between 25-49%	Scotland	2,200	2,200	100
	Shelby	3,100	3,000	97
Between 25-49%	<b>IOWA</b>			
	Davis	3,400	3,300	99
	Des Moines	17,800	17,600	99
Between 5-24%	<b>MISSOURI</b>			
Sullivan	3,100	3,000	97	
Between 5-24%	<b>IOWA</b>			
	Appanoose	6,300	6,200	98
	Henry	7,000	6,800	97
	Jefferson	6,000	5,900	98
	Wapello	15,700	15,500	99
Between 5-24%	<b>ILLINOIS</b>			
	Fulton	16,600	16,200	98
	Greene	6,200	6,100	98
	Henderson	3,400	3,300	97
Between 5-24%	<b>MISSOURI</b>			
	Chariton	4,200	4,100	98
	Grundy	4,900	4,800	98
	Linn	6,600	6,400	98
	Montgomery	4,300	4,200	98
	Putnam	2,400	2,400	100
	Randolph	9,700	9,500	98
<b>Station Totals</b>		<b>288,400</b>	<b>282,800</b>	<b>98</b>
<b>Net Weekly Circulation (1983)</b>			<b>160,000</b>	
<b>Average Daily Circulation (1983)</b>			<b>101,900</b>	



# Missouri—Jefferson City

## KRCG

Ch. 13

Technical Facilities: Channel No. 13 (210-216 MHz). Authorized power: 316-kw visual, 47.4-kw aural. Antenna: 1012-ft. above av. terrain, 929-ft. above ground, 1773-ft. above sea level.

Latitude 38° 41' 28"  
Longitude 92° 05' 43"

Transmitter & Studio: U.S. Hwy. 54, 2-mi. S of New Bloomfield.

News Service: AP.

Satellite Earth Stations: Scientific-Atlanta, 7-meter; ADM, 3.5-meter; Scientific-Atlanta & Drake receivers.

Network Service: CBS.

Licensee: Mid-America TV Co., 114 West 11th St., Kansas City, Mo.

Mailing Address: Box 659, Jefferson City, Mo. 65102.

Telephone: 314-896-5144. TWX: 910-760-2923.

Ownership: Mid-America TV is wholly-owned subsidiary of Kansas City Southern Industries Inc. Mid-America also owns WEEK-TV, Peoria, Ill.

Began Operation: Feb. 13, 1955. Sale, including former satellite KMOS-TV, Sedalia, Mo. and KWOS(AM), to Mid-America TV by Jefferson TV Co. (Mrs. W. H. Weldon) approved July 13, 1966 by FCC (Television Digest, Vol. 5:52; 6:29).

Represented (sales) by Katz Television.

Represented (legal) by Dow, Lohnes & Albertson.

Representing (engineering) by Lohnes & Culver.

### Personnel:

WILLIAM R. ADAMS, president.  
EDWARD J. SCHUELEIN, v.p., general & national sales manager.  
OTIS L. JARRETT, local & regional sales manager.  
WARREN POLMANTEER, chief engineer.  
LELAND GORDON, program director, asst. manager & film buyer.  
DON SHINKLE, news director.

Highest One Hour Rate (July 25, 1983): \$1400.

Highest 30 Sec. Rate (July 25, 1983): \$360.

Total Households: © MSI Consumer Market Data as of 1/1/83 TV Homes: TV% and Circulation © 1983 Arbitron County coverage based on Arbitron study.

Net Weekly Circulation	State County	Total Households	TV Households	%
<b>50% &amp; Over</b>	<b>MISSOURI</b>			
	Audrain	10,100	9,900	99
	Boone	38,500	37,700	98
	Callaway	11,500	11,300	98
	Chariton	4,200	4,100	98
	Cole	21,200	21,000	99
	Cooper	5,700	5,600	98
	Gasconade	5,300	5,100	97
	Howard	3,700	3,600	97
	Maries	3,000	2,900	97
	Miller	7,300	7,200	98
	Moniteau	4,500	4,400	98
	Morgan	5,600	5,500	98
	Osage	4,100	4,000	98



KRCG BPCT-811221KE Granted 1/12/82

© American Map Corp., 14244

Net Weekly Circulation	State County	Total Households	TV Households	%
<b>50% &amp; Over</b>	Pettis	14,200	13,900	98
	Phelps	12,000	11,600	97
	Randolph	9,700	9,500	98
<b>Between 25-49%</b>	<b>MISSOURI</b>			
	Camden	8,700	8,400	97
	Monroe	3,600	3,600	99
	Montgomery	4,300	4,200	98
	Pulaski	10,800	10,500	98
Saline	9,700	9,500	98	
<b>Between 5-24%</b>	<b>MISSOURI</b>			
	Benton	5,100	4,900	96
	Cass	18,800	18,600	99
	Crawford	7,000	6,700	96
	Dent	5,700	5,400	95
	Franklin	25,800	25,500	99
	Linn	6,600	6,400	98
	Macon	6,400	6,300	98
	Pike	6,400	6,200	98
	Warren	5,700	5,600	98
<b>Station Totals</b>		<b>285,200</b>	<b>279,100</b>	<b>97</b>
<b>Net Weekly Circulation (1983)</b>			<b>159,400</b>	
<b>Average Daily Circulation (1983)</b>			<b>101,100</b>	

# Missouri—Joplin

## KODE-TV

Ch. 12

Technical Facilities: Channel No. 12 (204-210 MHz). Authorized power: 316-kw visual, 63.2-kw aural. Antenna: 1020-ft. above av. terrain, 999-ft. above ground, 2049-ft. above sea level.

Latitude 37° 04' 36"  
Longitude 94° 32' 10"

Transmitter: 1928 W. 13th St.

News Service: AP.

AM Affiliate: KODE, 1-kw (0.25-kw night), 1230 kHz (CBS).

Satellite Earth Station: ADM, 6-meter; Drake receivers.

Network Service: ABC.

Licensee: Gilmore Bcstg. Corp., 1928 W. 13th St., Joplin, Mo. 64801.

Studio: 1928 W. 13th St., Joplin, Mo. 64801.

Telephone: 417-623-7260. TWX: 910-774-4516.

Ownership: James S. Gilmore Jr. He also owns WEHT(TV), Evansville, Ind.; WREX-TV, Rockford, Ill.; WWSA & WQPO (FM), Harrisonburg, Va.

Began Operation: Sept. 26, 1954. Sale to present owner by WSTV Inc. (United Printers and Publishers Inc.) approved by FCC May 23, 1962 (Television Digest, Vol. 2:22). Transfer of Friendly Stations to United Printers and Publishers Inc. from WSTV Inc., original owners, approved by FCC Nov. 8, 1961 (Vol. 17:30, 33; 2:14). Sale to WSTV Inc. by Austin Harrison approved Oct. 21, 1956 (Vol. 12:39, 44).

Represented (sales) by Seltel Inc.

Represented (legal) by Kirkland & Ellis.

### Personnel:

DOUGLAS PADGETT, general manager.  
CLYDE HELTON, general sales manager.  
MORRIS SWEET, chief engineer.  
JIM LOBBEY, community affairs director.  
BILL ACKER, operations manager.

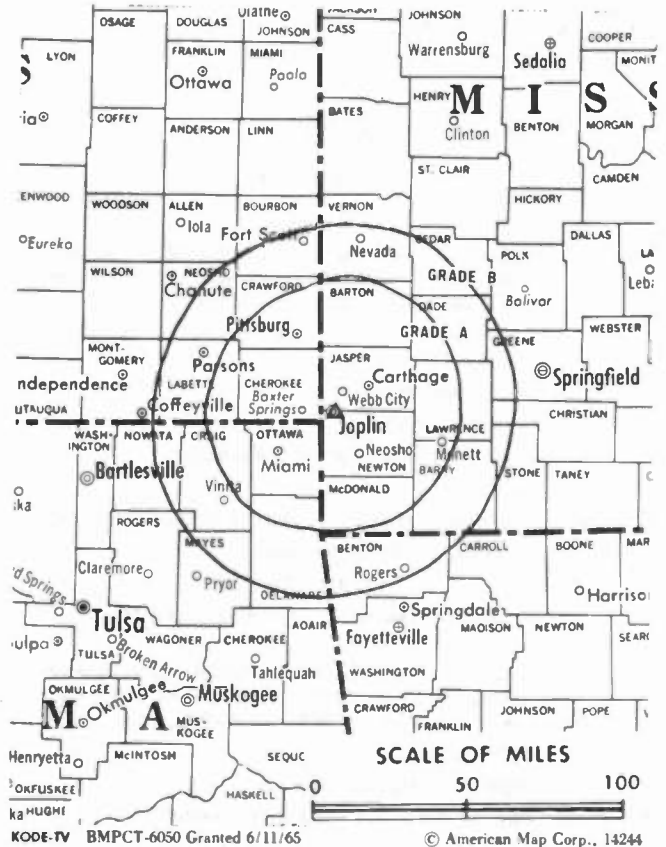
Highest One Hour Rate: \$1500.

Highest 30 Sec. Rate: \$500.

NETWORK BASE HOURLY RATE: \$800.

Total Households: © MSI Consumer Market Data as of 1/1/83 TV Homes: TV% and Circulation © 1983 Arbitron County coverage based on Arbitron study.

Net Weekly Circulation	State County	Total Households	TV Households	%
50% & Over	<b>ARKANSAS</b>			
	Benton	31,700	30,900	98
	<b>KANSAS</b>			
	Allen	6,300	6,100	98
	Bourbon	6,700	6,600	98
	Cherokee	8,800	8,700	99
	Crawford	15,700	15,500	98
	Labette	10,000	9,800	98
	Neosho	7,400	7,300	99
	Wilson	4,900	4,700	97
	<b>MISSOURI</b>			
	Barry	9,800	9,600	97
	Barton	4,700	4,600	98
	Cedar	5,100	4,900	97
	Dade	3,200	3,100	97
	Jasper	34,900	34,300	98
	Lawrence	11,200	11,000	98
Mc Donald	5,800	5,700	98	



Net Weekly Circulation	State County	Total Households	TV Households	%
50% & Over	Newton	15,800	15,600	98
	Vernon	7,800	7,600	97
	<b>OKLAHOMA</b>			
	Ottawa	12,700	12,600	99
Between 25-49%	<b>ARKANSAS</b>			
	Washington	38,500	37,500	97
	<b>KANSAS</b>			
	Montgomery	16,900	16,600	98
	Woodson	1,800	1,700	94
	<b>OKLAHOMA</b>			
	Craig	5,500	5,400	98
	Delaware	9,500	9,200	97
Between 5-24%	<b>ARKANSAS</b>			
	Carroll	6,900	6,700	97
	Madison	4,400	4,200	95
	<b>KANSAS</b>			
	Elk	1,800	1,700	97
	Linn	3,400	3,300	97
	<b>MISSOURI</b>			
	Bates	6,100	6,000	98
	Polk	7,100	6,900	97
	St Clair	3,400	3,300	97
	<b>OKLAHOMA</b>			
	Adair	6,400	6,200	97
	Nowata	4,600	4,500	98
Station Totals		318,800	311,800	97
Net Weekly Circulation (1983)			193,700	
Average Daily Circulation (1983)			111,500	

# Missouri—Joplin

## KSNF

(formerly KTVJ)

Ch. 16

Technical Facilities: Channel No. 16 (482-488 MHz). Authorized power: 2600-kw visual, 260-kw aural. Antenna: 1060-ft. above av. terrain, 1017-ft. above ground, 2056-ft. above sea level.

Latitude 37° 04' 33"  
Longitude 94° 33' 16"

Transmitter: 1502 Cleveland Ave.

News Services: AP, NBC, KSN.

Satellite Earth Station: Scientific-Atlanta; 4.6-meter.

Network Service: NBC.

Licensee: Kansas State Network Inc., Box 1393, Joplin, Mo. 64801.

Studio: 1502 Cleveland St., Joplin, Mo. 64801.

Telephone: 417-781-2345. TWX: 910-774-4520.

Ownership: Standard Communications. For other interests, see KUTV, Salt Lake City, Utah.

Began Operation: Sept. 2, 1967. Sale to Kansas State Network by Virginia S. Hickey, et al., approved by FCC April 29, 1975. For sale of Kansas State Network, see KSNW(TV), Wichita, Kan.

Represented (sales) by Katz Television.

Represented (legal) by Haley, Bader & Potts.

Represented (engineering) by A. D. Ring & Associates.

### Personnel:

M. L. (MIKE) MITCHELL, general manager.  
RON BORMASTER, national sales manager.  
SANDY EVENSON, local/regional sales manager.  
BECKY KINNARD, operations manager.  
WILLIAM HUNT, production manager.  
MELVIN BROOKS, chief engineer.

Highest One Hour Rate: \$1000.

Highest 30 Sec. Rate: \$350.

NETWORK BASE HOURLY RATE: \$250.

Total Households: © MSI Consumer Market Data as of 1/1/83 TV Homes: TV% and Circulation © 1983 Arbitron County coverage based on Arbitron study.

Net Weekly Circulation	State County	Total Households	TV Households	%
50% & Over	<b>ARKANSAS</b>			
	Benton	31,700	30,900	98
	<b>KANSAS</b>			
	Bourbon	6,700	6,600	98
	Cherokee	8,800	8,700	99
	Crawford	15,700	15,500	98
	Labette	10,000	9,800	98
	Neosho	7,400	7,300	99
	Wilson	4,900	4,700	97
	<b>MISSOURI</b>			
	Barton	4,700	4,600	98
	Jasper	34,900	34,300	98
	Mc Donald	5,800	5,700	98
	Newton	15,800	15,600	98
	Vernon	7,800	7,600	97



KSNF BPCT-810615LC Granted 9/10/81

© American Map Corp., 14244

Net Weekly Circulation	State County	Total Households	TV Households	%
50% & Over	<b>OKLAHOMA</b>			
	Ottawa	12,700	12,600	99
Between 25-49%	<b>KANSAS</b>			
	Allen	6,300	6,100	98
	Montgomery	16,900	16,600	98
	Woodson	1,800	1,700	94
	<b>MISSOURI</b>			
	Barry	9,800	9,600	97
	Lawrence	11,200	11,000	98
	<b>OKLAHOMA</b>			
	Craig	5,500	5,400	98
	Delaware	9,500	9,200	97
Between 5-24%	<b>KANSAS</b>			
	Chautauqua	2,300	2,300	100
	Elk	1,800	1,700	97
	Linn	3,400	3,300	97
	<b>MISSOURI</b>			
	Bates	6,100	6,000	98
	Cedar	5,100	4,900	97
	Dade	3,200	3,100	97
	<b>OKLAHOMA</b>			
	Adair	6,400	6,200	97
Net Totals		256,200	251,000	97
Net Weekly Circulation (1983)			154,600	
Average Daily Circulation (1983)			96,200	

# Missouri—Kansas City

## KCTV

(formerly KCMO-TV)

Ch. 5

Technical Facilities: Channel No. 5 (76-82 MHz). Authorized power: 100-kw visual, 15-kw aural. Antenna: 1131-ft. above av. terrain, 1042-ft. above ground, 2049-ft. above sea level.

Latitude 39° 04' 14"  
Longitude 94° 34' 59"

Transmitter: 125 E. 31st St.

News Services: CNN Headline News, Newscope.

Satellite Earth Stations: Scientific-Atlanta.

Network Service: CBS.

Licensee: Meredith Corp., 125 E. 31st St., Kansas City, Mo. 64108.

Studio: 4500 Johnson Dr., Fairway, Kan. 66205.

Telephone: 913-677-5555. TWX: 910-743-4180 & 4181.

Ownership: Meredith Corp., Des Moines, Iowa. For other interests, see Group Ownership of TV Stations.

Began Operation: Sept. 27, 1953.

Represented (sales) by MMT Sales Inc.

Represented (legal) by Haley, Bader & Potts.

Represented (engineering) by A. D. Ring & Associates.

Personnel:

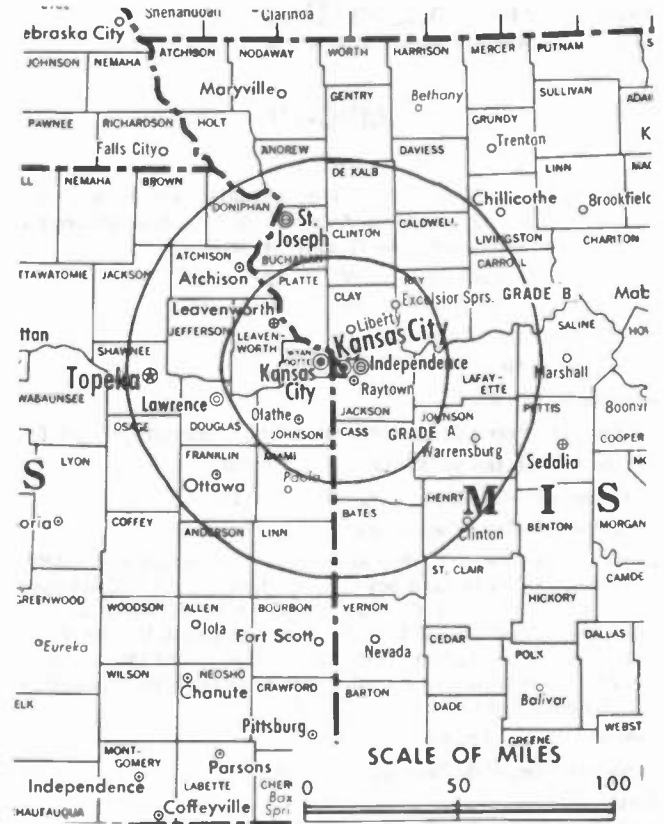
PHILIP A. JONES, vice president & general manager.  
PAT NORTH, general sales manager.  
ED BRADLEY, national sales manager.  
JOE SNELSON, director of engineering.  
ERWIN PARTHE, program director.  
JIM OVERBAY, news director.  
DUKE URIDGE, promotion director.

Highest 30 Sec. Rate (April 1981): \$2000.

NETWORK BASE HOURLY RATE: \$1603.

Total Households: © MSI Consumer Market Data as of 1/1/83 TV Homes: TV% and Circulation © 1983 Arbitron County coverage based on Arbitron study.

Net Weekly Circulation	State County	Total Households	TV Households	%	
<b>50% &amp; Over</b>	<b>KANSAS</b>				
	Anderson	3,300	3,200	97	
	Atchison	6,500	6,400	98	
	Brown	4,900	4,800	98	
	Doniphan	3,400	3,300	97	
	Douglas	25,400	24,800	98	
	Franklin	8,600	8,400	98	
	Jackson	4,400	4,300	98	
	Jefferson	5,600	5,500	98	
	Johnson	105,600	104,900	99	
	Leavenworth	17,800	17,600	99	
	Linn	3,400	3,300	97	
	Miami	8,000	7,900	99	
	Osage	5,900	5,800	98	
	Saline	19,400	19,100	98	
	Shawnee	60,800	60,100	99	
	Wyandotte	63,800	63,000	99	
	<b>MISSOURI</b>				
	Andrew	5,200	5,100	98	
Bates	6,100	6,000	98		
Buchanan	33,700	33,100	98		
Caldwell	3,300	3,300	98		
Carroll	4,800	4,700	98		
Cass	18,800	18,600	99		
Clay	52,800	52,400	99		
Clinton	6,000	5,900	98		
Davless	3,600	3,500	97		
De Kalb	3,100	3,000	97		
Gentry	3,100	3,000	97		
Grundy	4,900	4,800	98		



KCTV BMPCT-2317 Granted 10/26/54

© American Map Corp. 14244

Net Weekly Circulation	State County	Total Households	TV Households	%
<b>50% &amp; Over</b>	Harrison	4,300	4,200	98
	Henry	8,000	7,800	97
	Holt	2,800	2,700	96
	Jackson	245,400	241,800	99
	Johnson	13,300	13,100	98
	Lafayette	11,400	11,200	98
	Linn	6,600	6,400	98
	Livingston	6,300	6,100	98
	Nodaway	8,100	8,000	98
	Pettis	14,200	13,900	98
	Platte	18,100	17,900	99
	Ray	8,000	7,900	99
	St Clair	3,400	3,300	97
Saline	9,700	9,500	98	

<b>Between 25-49%</b>	<b>KANSAS</b>			
	Bourbon	6,700	6,600	98
	Clay	4,100	4,000	98
	Cloud	4,800	4,700	97
	Coffey	3,800	3,700	97
	Geary	10,300	10,100	99
	Morris	2,600	2,500	96
	Neosho	7,400	7,300	99
Riley	20,500	20,100	98	
<b>MISSOURI</b>	Adair	9,400	9,300	98
	Benton	5,100	4,900	96
	Chariton	4,200	4,100	98
	Mercer	1,900	1,800	95
	Vernon	7,800	7,600	97
	Worth	1,200	1,200	100
<b>NEBRASKA</b>	Richardson	4,500	4,400	98

<b>Between 5-24%</b>	<b>IOWA</b>			
	Ringgold	2,400	2,400	100
<b>KANSAS</b>	Allen	6,300	6,100	98

(Continued on page 540)

<b>Station Totals</b>	1,073,800	1,057,100	98
<b>Net Weekly Circulation (1983)</b>		771,800	
<b>Average Daily Circulation (1983)</b>		448,200	

# Missouri—Kansas City

## KMBC-TV

Ch. 9

Technical Facilities: Channel No. 9 (186-192 MHz). Authorized power: 316-kw visual, 42.7-kw aural. Antenna: 1070-ft. above av. terrain, 1023-ft. above ground, 1946-ft. above sea level.

Latitude 39° 05' 02"  
Longitude 94° 30' 57"

Transmitter: 23rd & Topping.

News Service: AP.

Network Service: ABC.

Licensee: The Hearst Corp., 1049 Central St., Kansas City, Mo. 64105.

Studio: 1049 Central St., Kansas City, Mo. 64105.

Telephone: 816-421-2650. TWX: 910-771-3138.

Ownership: See Group Ownership of TV Stations.

Begin Operation: Aug. 1, 1953 as WHB-TV, sharing time with KMBC-TV, operated by Midland Bcstg. Co. On June 9, 1954 FCC approved sale and WHB Bcstg. Co. was changed to KMBC Bcstg. Co. and acquired KMBC-TV-AM & KFRM (Television Digest, Vol. 10:17, 20, 24). Sale to Metropolitan Bcstg. (div. of Metromedia Inc.) approved July 26, 1961. Sale to present owner by Metromedia approved by FCC April 1, 1982 (Vol. 21:37; 22:14).

Represented (sales) by Katz Television.

Represented (legal) By Dempsey & Koplovitz.

### Personnel:

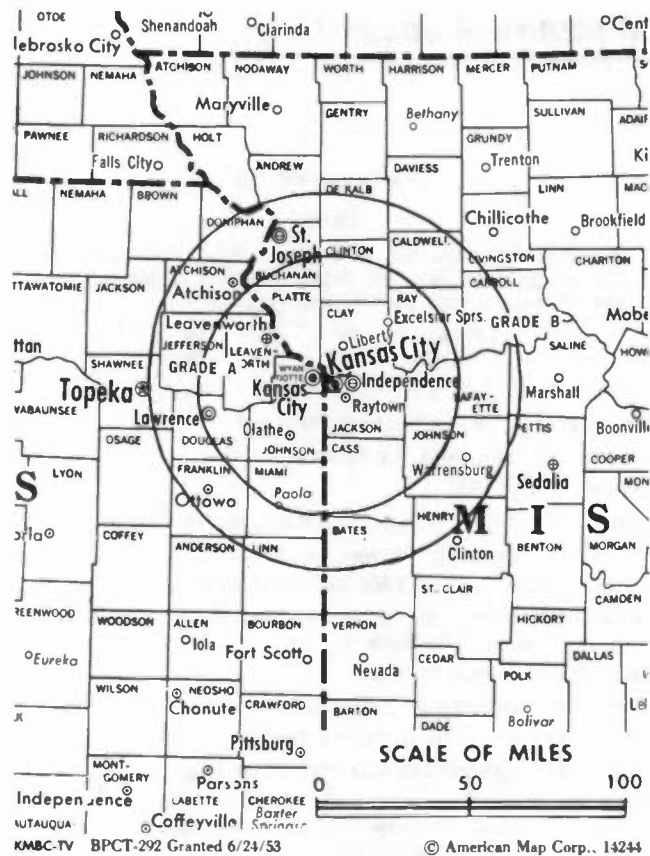
R. KENT REPLOGLE, vice president & general manager.  
ROBERT HARRIS, general sales manager.  
CHERYL CRAIGIE-PARKER, local sales manager.  
ANN TALLMAN, promotion manager.  
DEBORAH McDERMOTT, program director.  
GERALD GOLDEN, business manager.  
PATRICK McCARTHY, news director.  
WALLY WURZ, chief engineer.  
LARRY BURDEN, traffic/computer operations manager.

Highest 30 Sec. Rate (Aug. 1, 1983): \$5000.

NETWORK BASE HOURLY RATE: \$1600.

Total Households: © MSI Consumer Market Data as of 1/1/83 TV Homes: TV % and Circulation © 1983 Arbitron County coverage based on Arbitron study.

Net Weekly Circulation	State County	Total Households	TV Households	%
50% & Over	<b>KANSAS</b>			
	Anderson	3,300	3,200	97
	Atchison	6,500	6,400	98
	Bourbon	6,700	6,600	98
	Brown	4,900	4,800	98
	Doniphan	3,400	3,300	97
	Douglas	25,400	24,800	98
	Franklin	8,600	8,400	98
	Geary	10,300	10,100	99
	Jefferson	5,600	5,500	98
	Johnson	105,600	104,900	99
	Leavenworth	17,800	17,600	99
	Linn	3,400	3,300	97
	Miami	8,000	7,900	99
	Osage	5,900	5,800	98
	Saline	19,400	19,100	98
	Shawnee	60,800	60,100	99
	Wyandotte	63,800	63,000	99
	MISSOURI	Andrew	5,200	5,100
Bates		6,100	6,000	98
Buchanan		33,700	33,100	98
Caldwell		3,300	3,300	98
Carroll		4,800	4,700	98
Cass		18,800	18,600	99
Clay		52,800	52,400	99
Clinton		6,000	5,900	98
Daviess		3,600	3,500	97
De Kalb		3,100	3,000	97



Net Weekly Circulation	State County	Total Households	TV Households	%
50% & Over	Grundy	4,900	4,800	98
	Harrison	4,300	4,200	98
	Henry	8,000	7,800	97
	Holt	2,800	2,700	96
	Jackson	245,400	241,800	99
	Johnson	13,300	13,100	98
	Lafayette	11,400	11,200	98
	Linn	6,600	6,400	98
	Livingston	6,300	6,100	98
	Pettis	14,200	13,900	98
	Platte	18,100	17,900	99
	Ray	8,000	7,900	99
	St. Clair	3,400	3,300	97
Saline	9,700	9,500	98	

Net Weekly Circulation	State County	Total Households	TV Households	%
Between 25-49%	<b>KANSAS</b>			
	Allen	6,300	6,100	98
	Barton	12,300	12,200	99
	Clay	4,100	4,000	98
	Cloud	4,800	4,700	97
	Coffey	3,800	3,700	97
	Ellis	9,700	9,600	99
	Jackson	4,400	4,300	98
	Lyon	13,800	13,400	97
	Morris	2,600	2,500	96
	Neosho	7,400	7,300	99
	Pawnee	3,200	3,100	97
	Riley	20,500	20,100	98
Russell	3,600	3,500	97	
MISSOURI	Benton	5,100	4,900	96
	Cedar	5,100	4,900	97
	Chariton	4,200	4,100	98
	Gentry	3,100	3,000	97
	Vernon	7,800	7,600	97
	Worth	1,200	1,200	100

(Continued on page 540)

Station Totals	1,109,900	1,092,500	98
Net Weekly Circulation (1983)		785,500	
Average Daily Circulation (1983)		475,300	

# Missouri—Kansas City

## KSHB-TV

Ch. 41

Technical Facilities: Channel No. 41 (632-638 MHz). Authorized power: 1320-kw max. & 1000-kw horizontal visual, 132-kw max. & 100-kw horizontal aural. Antenna: 1060-ft. above av. terrain, 1159-ft. above ground, 2045-ft. above sea level.

Latitude 39° 04' 20"  
Longitude 94° 35' 45"

Transmitter: 3017 Bellevue, Kansas City.

News Service: UPI.

Satellite Earth Station: Microwave General, 6-meter; Scientific-Atlanta receivers.

Network Service: None, independent.

Licensee: Scripps-Howard Broadcasting Co., 4720 Oak St., Kansas City, Mo. 64112.

Studio: 4720 Oak St., Kansas City, Mo. 64112.

Telephone: 816-753-4141.

Ownership: Scripps-Howard Bestg. Co., 100%. For other interests, see Group Ownership of TV Stations.

Began Operation: September 28, 1970. Transfer of control to Benno C. Schmidt from William D. Grant approved by FCC Dec. 1, 1971. Sale to present owner approved by FCC Sept. 15, 1977 (Television Digest, Vol. 16:50; 17:38).

Represented (sales) by Blair Television.

Represented (legal) by Baker & Hostetler.

Represented (engineering) by Paul Godley Co.

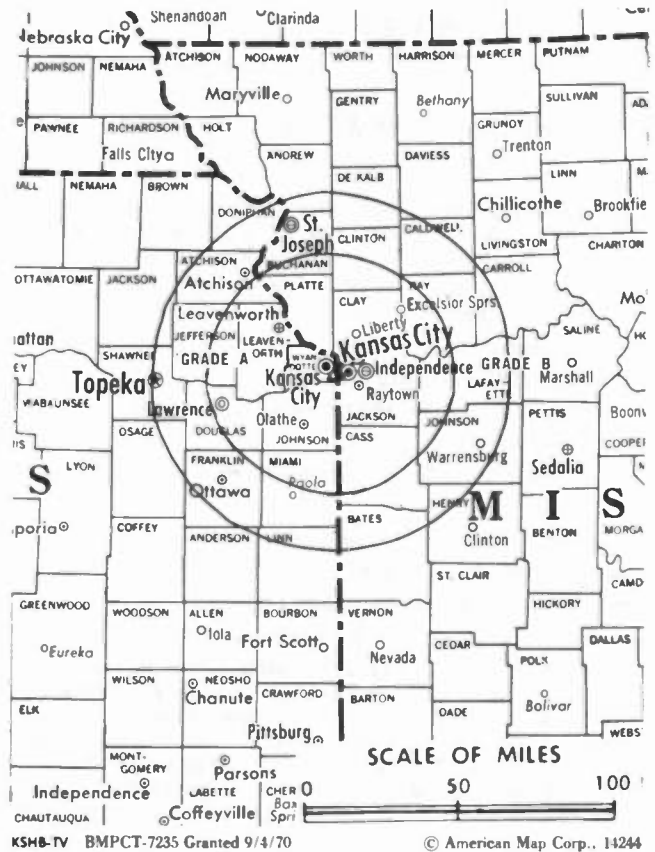
### Personnel:

BOB WORMINGTON, general manager.  
STUART POWELL, assistant general manager.  
PETER BRAKE, general sales manager.  
HAROLD DeGOOD, chief engineer.

Highest 30 Sec. Rate: \$450.

Total Households: © MSI Consumer Market Data as of 1/1/83 TV Homes: TV% and Circulation © 1983 Arbitron County coverage based on Arbitron study.

Net Weekly Circulation	State County	Total Households	TV Households	%
<b>50% &amp; Over</b>	<b>KANSAS</b>			
	Atchison	6,500	6,400	98
	Douglas	25,400	24,800	98
	Franklin	8,600	8,400	98
	Geary	10,300	10,100	99
	Johnson	105,600	104,900	99
	Leavenworth	17,800	17,600	99
	Miami	8,000	7,900	99
	Saline	19,400	19,100	98
	Wyandotte	63,800	63,000	99
	<b>MISSOURI</b>			
	Buchanan	33,700	33,100	98
	Cass	18,800	18,600	99
	Clay	52,800	52,400	99
Clinton	6,000	5,900	98	
Gentry	3,100	3,000	97	
Jackson	245,400	241,800	99	
Johnson	13,300	13,100	98	
Lafayette	11,400	11,200	98	
Platte	18,100	17,900	99	
Ray	8,000	7,900	99	
Worth	1,200	1,200	100	
<b>Between 25-49%</b>	<b>IOWA</b>			
	Union	5,600	5,500	98
	<b>KANSAS</b>			
	Anderson	3,300	3,200	97
	Barber	2,600	2,500	96
Barton	12,300	12,200	99	
Bourbon	6,700	6,600	98	
Brown	4,900	4,800	98	
Clay	4,100	4,000	98	



Net Weekly Circulation	State County	Total Households	TV Households	%
<b>Between 25-49%</b>	Cloud	4,800	4,700	97
	Coffey	3,800	3,700	97
	Dickinson	8,000	7,800	98
	Doniphan	3,400	3,300	97
	Edwards	1,700	1,700	100
	Ellis	9,700	9,600	99
	Harvey	11,400	11,200	98
	Jefferson	5,600	5,500	98
	Linn	3,400	3,300	97
	Lyon	13,800	13,400	97
	Mitchell	3,400	3,300	97
	Nemaha	4,200	4,100	98
	Neosho	7,400	7,300	99
	Osage	5,900	5,800	98
	Pawnee	3,200	3,100	97
	Riley	20,500	20,100	98
	Sedgwick	144,300	142,700	99
Shawnee	60,800	60,100	99	
Wilson	4,900	4,700	97	
<b>MISSOURI</b>	Adair	9,400	9,300	98
	Andrew	5,200	5,100	98
	Bates	6,100	6,000	98
	Caldwell	3,300	3,300	98
	Carroll	4,800	4,700	98
	Daviess	3,600	3,500	97
	De Kalb	3,100	3,000	97
	Grundy	4,900	4,800	98
	Harrison	4,300	4,200	98
	Henry	8,000	7,800	97
	Linn	6,600	6,400	98
	Livingston	6,300	6,100	98
	Pettis	14,200	13,900	98
Randolph	9,700	9,500	98	
Saline	9,700	9,500	98	
<b>NEBRASKA</b>	Lancaster	76,500	75,600	99

(Continued on page 540)

Station Totals	1,980,400	1,952,500	98
Net Weekly Circulation (1983)		758,200	
Average Daily Circulation (1983)		354,500	



# Missouri—Kansas City

## WDAF-TV

Ch. 4

Technical Facilities Channel No. 4 (66-72 MHz). Authorized power: 100-kw visual, 20-kw aural. Antenna: 1130-ft. above av. terrain, 1163-ft. above ground, 2049-ft. above sea level.

Latitude 39° 04' 20"  
Longitude 94° 35' 45"

Transmitter: Signal Hill.

AM Affiliate: WDAF, 5-kw, 610 kHz.

FM Affiliate: KYYS, 100-kw, 102.1 MHz (No. 271), 940-ft.

News Services: AP, UPI.

Satellite Earth Stations: Transmit/receive; Harris, 9-meter.

Network Service: NBC.

Licensee: Taft Broadcasting Co., Signal Hill 64108.

Studio: Signal Hill, Kansas City, Mo. 64108.

Telephone: 816-753-4567. TWX: 910-771-2047.

Ownership: See Group Ownership of TV Stations.

Began Operation: Oct. 16, 1949. Sale to present owner by Transcontinent Television Corp. approved Feb. 19, 1964 by FCC (Television Digest, Vol. 3:15, 16, 31; 4:8). Sale to Transcontinent by National-Missouri T.V. Inc. (wholly-owned by National Theatres & Television Inc.) approved July 13, 1960 (Vol. 16:29). Sale to National Missouri T.V. Inc. by founding Kansas City Star in compliance with govt. anti-trust consent decree approved April 23, 1958 (Vol. 13:47, 48; 14:17).

Represented (sales) by TeleRep Inc.

Represented (legal) by Koteen & Naftalin.

### Personnel:

EARL BEALL, vice president & general manager.

JIM CONSCHAFER, general sales manager.

BUD TURNER, operations manager.

JANEEN BJORK, program director.

MIKE McDONALD, news director.

THERMAL STEWART, business manager.

JAMES SCHMIDT, chief engineer.

Highest 30 Sec. Rate (July 1, 1983): \$3500.

NETWORK BASE HOURLY RATE: \$1650.

Total Households: © MSI Consumer Market Data as of 1/1/83 TV Homes: TV% and Circulation © 1983 Arbitron County coverage based on Arbitron study.

Net Weekly Circulation	State County	Total Households	TV Households	%
<b>50% &amp; Over</b>	<b>KANSAS</b>			
	Anderson	3,300	3,200	97
	Atchison	6,500	6,400	98
	Bourbon	6,700	6,600	98
	Brown	4,900	4,800	98
	Doniphan	3,400	3,300	97
	Douglas	25,400	24,800	98
	Franklin	8,600	8,400	98
	Jefferson	5,600	5,500	98
	Johnson	105,600	104,900	99
	Leavenworth	17,800	17,600	99
	Linn	3,400	3,300	97
	Miami	8,000	7,900	99
	Osage	5,900	5,800	98
	Saline	19,400	19,100	98
	Shawnee	60,800	60,100	99
Wyandotte	63,800	63,000	99	
<b>MISSOURI</b>	Andrew	5,200	5,100	98
	Bates	6,100	6,000	98
	Benton	5,100	4,900	96
	Buchanan	33,700	33,100	98
	Caldwell	3,300	3,300	98
	Carroll	4,800	4,700	98
	Cass	18,800	18,600	99
	Clay	52,800	52,400	99



WDAF-TV BMPCT-6552 Granted 7/7/67 © American Map Corp., 14244

Net Weekly Circulation	State County	Total Households	TV Households	%
<b>50% &amp; Over</b>	Clinton	6,000	5,900	98
	Daviess	3,600	3,500	97
	De Kalb	3,100	3,000	97
	Gentry	3,100	3,000	97
	Grundy	4,900	4,800	98
	Harrison	4,300	4,200	98
	Henry	8,000	7,800	97
	Holt	2,800	2,700	96
	Jackson	245,400	241,800	99
	Johnson	13,300	13,100	98
	Lafayette	11,400	11,200	98
	Linn	6,600	6,400	98
	Livingston	6,300	6,100	98
	Nodaway	8,100	8,000	98
	Pettis	14,200	13,900	98
	Platte	18,100	17,900	99
Ray	8,000	7,900	99	
Saline	9,700	9,500	98	

Net Weekly Circulation	State County	Total Households	TV Households	%
<b>Between 25-49%</b>	<b>KANSAS</b>			
	Allen	6,300	6,100	98
	Clay	4,100	4,000	98
	Cloud	4,800	4,700	97
	Ellis	9,700	9,600	99
	Geary	10,300	10,100	99
	Jackson	4,400	4,300	98
	Lyon	13,800	13,400	97
	Mitchell	3,400	3,300	97
	Riley	20,500	20,100	98
Russell	3,600	3,500	97	
<b>MISSOURI</b>	Adair	9,400	9,300	98
	Chariton	4,200	4,100	98
	Mercer	1,900	1,800	95
	St. Clair	3,400	3,300	97
	Sullivan	3,100	3,000	97

(Continued on page 541)

Station Totals	1,039,100	1,022,800	98
Net Weekly Circulation (1983)		765,400	
Average Daily Circulation (1983)		447,200	



*HAS MORE*

***ACTION ④ NEWS***

***Weeknights 5, 6, & 10pm***



**WDAF-TV**  
**Kansas City**



# Missouri—Kansas City

## KYFC

Ch. 50

Technical Facilities: Channel No. 50 (686-692 MHz). Authorized power: 1172-kw max. & 678-kw horizontal visual, 117.2-kw max. & 67.8-kw horizontal aural. Antenna: 1119-ft. above av. terrain, 1164-ft. above ground, 2049-ft. above sea level.

Latitude 39° 01' 19"  
Longitude 94° 30' 50"

Transmitter: 6309 E. 56th St.

Satellite Earth Station: Andrew, 5-meter; Harris receivers.

Network Service: None, independent.

Licensee: Kansas City Youth for Christ Inc., 4715 Rainbow Blvd., Shawnee Mission, Kan. 66205.

Studio: 4715 Rainbow Blvd., Shawnee Mission, Kan. 66205.

Telephone: 913-262-1700.

Ownership: Non-stock, non-profit corp. Officers: Dr. Al Metsker, exec. dir.; J. Mark Armstrong, Joslah E. Smith, Donald E. Land, Roy M. Adams, Thomas L. Gaskell, Lowell L. Metsker, David R. Heinke, Fred C. Riley, Gayle Ludwig & Bill Mishler, dirs.

Began Operation: Dec. 15, 1978.

Represented (legal) by Kirkland & Ellis.

Personnel:

DR. AL METSKER, executive director.

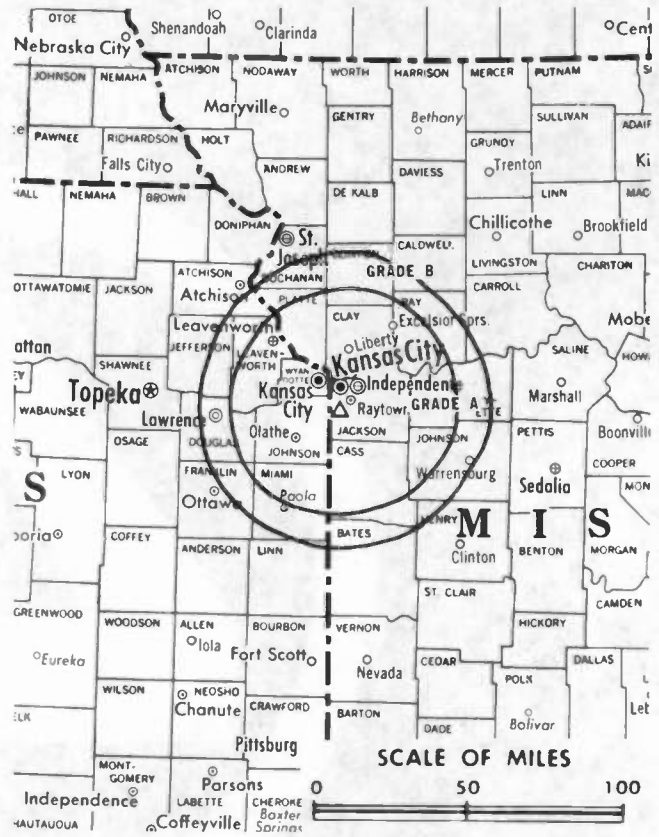
DAVID LEWIS, general manager.

ROGER TOPPING, chief engineer.

Rates: Not available.

Total Households: © MSI Consumer Market Data as of 1/1/83 TV Homes: TV% and Circulation © 1983 Arbitron County coverage based on Arbitron study.

Net Weekly Circulation	State County	Total Households	TV Households	%
Between 5-24%	<b>KANSAS</b>			
	Franklin	8,600	8,400	98
	Wyandotte	63,800	63,000	99
	<b>MISSOURI</b>			
	Bates	6,100	6,000	98
	Caldwell	3,300	3,300	98
	Carroll	4,800	4,700	98
	Cass	18,800	18,600	99
	Clay	52,800	52,400	99



KYFC BPCT-4950 Granted 4/29/77

© American Map-Corp., 14244

Net Weekly Circulation	State County	Total Households	TV Households	%
Between 5-24%	De Kalb	3,100	3,000	97
	Henry	8,000	7,800	97
	Jackson	245,400	241,800	99
	Johnson	13,300	13,100	98
	Lafayette	11,400	11,200	98
	Linn	6,600	6,400	98
	Ray	8,000	7,900	99
<b>Station Totals</b>		<b>454,000</b>	<b>447,600</b>	<b>98</b>
<b>Net Weekly Circulation (1983)</b>			<b>31,400</b>	
<b>Average Daily Circulation (1983)</b>			<b>12,200</b>	

# Missouri—Poplar Bluff

## KPOB-TV

Ch. 15

(Satellite of WSIL-TV, Harrisburg, Ill.)

Technical Facilities: Channel No. 15 (476-482 MHz). Authorized power: 389-kw max. & 182-kw horizontal visual, 19.1-kw horizontal aural. Antenna: 600-ft. above av. terrain, 550-ft. above ground, 1050-ft. above sea level.

Latitude 36° 48' 02"  
Longitude 90° 27' 03"

Transmitter: Oak Grove Community, U.S. Rte. 67.

News Service: AP.

Satellite Earth Station: Gardiner; 6-meter.

Arbitron Data: Included with parent WSIL-TV, Harrisburg, Ill.

Network Service: ABC.

Licensee: WSIL-TV Inc., 21 W. Poplar St., Harrisburg, Ill. 62946.

Studio: Oak Grove Community, U.S. Rte. 67.

Ownership: See WSIL-TV, Harrisburg, Ill.

Began Operation: Sept. 2, 1961. Left air Sept. 21, 1966; returned Jan. 14, 1977.

Represented (sales) by Seltel Inc.

Represented (legal) by Pepper & Corazzini.

Rates: Sold in combination with WSIL-TV, Harrisburg, Ill.



**MEN** TARGET/AID can bring a whole new perspective to broadcast advertising. Now you can determine more than just the specific demographics of a broadcast audience; you can see what kind of consumers those numbers represent.

**TARGET/AID SEPARATES THE FROM THE BOYS**

**ARBITRON® RATINGS**

# Missouri—St. Joseph

## KQTV

Ch. 2

Technical Facilities: Channel No. 2 (54-60 MHz). Authorized power: 100-kw visual, 20-kw aural. Antenna: 810-ft. above av. terrain, 750-ft. above ground, 1770-ft. above sea level.

Latitude 39° 46' 12"  
Longitude 94° 47' 53"

Requests CP for change to 100-kw visual, 10-kw aural, 1980-ft. above av. terrain, 1964-ft. above ground, 2999-ft. above sea level, lat. 39° 25' 22", long. 95° 05' 19", transmitter to Hwy. 73, 2.8-mi. E of Potter, Kan. BPCT-801114KG.

Transmitter: 40th & Faraon Sts.

News Services: AP, ABC.

Satellite Earth Station: ADM, 6.1-meter; Avcom receivers.

Network Service: ABC.

Licensee: Elba Development Corp., 311 Ridge Rd. E., Rochester, N.Y. 14621.

Studio: 40th & Faraon Sts., St. Joseph, Mo. 64506.

Telephone: 816-364-2222.

Ownership: Fabri Development Corp. Malcolm I. Glazer, pres., 100%. For other interests, see Glazer under Group Ownership of TV Stations.

Began Operation: Sept. 13, 1953. Sale to present owner by Amaturio Group approved by FCC Sept. 10, 1979 (Television Digest, Vol. 19:24). Previous sale by ISC Industries approved July 3, 1973 (Vol. 13:29). Sale to ISC by Panax Corp. approved July 2, 1969 (Vol. 8:49; 9:27). Sale by Jesse D. Fine family was approved Aug. 30, 1963 (Vol. 3:12). Sale to Fine family by Kenyon Brown-Bing Crosby group approved Sept. 19, 1957 (Vol. 13:34, 38). Their purchase of station from Barton Pitts was approved Dec. 31, 1955 (Vol. 11:34, 47, 52).

Represented (sales) by Katz Television.

Represented (legal) by Dow, Lohnes & Albertson.

Represented (engineering) by John H. Mullaney Consulting Radio Engineers Inc.

Personnel:

GEORGE LOAR, vice president & general manager.

MARK PRATHER, general sales manager.

TERRY KURTRIGHT, news director.

MEL CLARK, director of engineering.

Highest 30 Sec. Rate (Jan. 1, 1983): \$600.

NETWORK BASE HOURLY RATE: \$628.

Total Households: © MSI Consumer Market Data as of 1/1/83 TV Homes: TV% and Circulation © 1983 Arbitron County coverage based on Arbitron study.

Net Weekly Circulation	State County	Total Households	TV Households	%
<b>50% &amp; Over</b>	<b>KANSAS</b>			
	Atchison	6,500	6,400	98
	Brown	4,900	4,800	98
	Doniphan	3,400	3,300	97
	Nemaha	4,200	4,100	98
	<b>MISSOURI</b>			
	Andrew	5,200	5,100	98
	Atchison	3,300	3,300	98
	Buchanan	33,700	33,100	98
	Caldwell	3,300	3,300	98
	Clinton	6,000	5,900	98
	Davies	3,600	3,500	97
	De Kalb	3,100	3,000	97
	Gentry	3,100	3,000	97
	Grund	4,900	4,800	98
	Harrison	4,300	4,200	98
Holt	2,800	2,700	96	
Livingston	6,300	6,100	98	
Nodaway	8,100	8,000	98	
Worth	1,200	1,200	100	



KQTV BPCT-2219 Granted 12/4/56

© American Map Corp., 14244

Net Weekly Circulation	State County	Total Households	TV Households	%
<b>Between 25-49%</b>	<b>KANSAS</b>			
	Jackson	4,400	4,300	98
	Jefferson	5,600	5,500	98
	Leavenworth	17,800	17,600	99
	<b>MISSOURI</b>			
	Mercer	1,900	1,800	95
	<b>NEBRASKA</b>			
	Richardson	4,500	4,400	98
<b>Between 5-24%</b>	<b>IOWA</b>			
	Fremont	3,600	3,600	100
	Ringgold	2,400	2,400	100
	Taylor	3,300	3,200	97
	<b>KANSAS</b>			
	Douglas	25,400	24,800	98
	Franklin	8,600	8,400	98
	Johnson	105,600	104,900	99
	Pottawatomie	5,800	5,700	98
	Shawnee	60,800	60,100	99
	Wabaunsee	2,600	2,500	96
	Wyandotte	63,800	63,000	99
	<b>MISSOURI</b>			
	Benton	5,100	4,900	96
	Clay	52,800	52,400	99
	Linn	6,600	6,400	98
	Platte	18,100	17,900	99
	Ray	8,000	7,900	99
	Saline	9,700	9,500	98
	Sullivan	3,100	3,000	97
	<b>NEBRASKA</b>			
	Pawnee	1,600	1,600	97
<b>Station Totals</b>		<b>529,000</b>	<b>521,600</b>	<b>98</b>
<b>Net Weekly Circulation (1983)</b>			<b>140,500</b>	
<b>Average Daily Circulation (1983)</b>			<b>69,700</b>	



# Missouri—St. Louis

## KDNL-TV

Ch. 30

Technical Facilities: Channel No. 30 (566-572 MHz). Authorized power: 2190-kw max. & 1950-kw horizontal visual, 218.5-kw aural. Antenna: 1135-ft. above av. terrain, 1155-ft. above ground, 1649-ft. above sea level.

Latitude 38° 34' 48"  
Longitude 90° 19' 43"

Transmitter: Kenrick Seminary Ground, Shrewsbury, Mo.

News Service: UPI.

Satellite Earth Stations: 2 Scientific-Atlanta; 5-meter.

Network Service: None, independent.

Licensee: Miami Valley Broadcasting Corp.

Studio: 1215 Cole St., St. Louis, Mo. 63106.

Telephone: 314-436-3030.

Ownership: Miami Valley Bcstg. Corp., subsidiary of Cox Communications Inc. See Group Ownership of TV Stations.

Began Operation: June 8, 1969. Sale to present owner by Evans Bcstg. approved by FCC Nov. 25, 1981 (Television Digest, Vol. 21:10).

Represented (sales) by MMT Sales Inc.

Represented (legal) by Dow, Lohnes & Albertson.

Represented (engineering) by Cohen & Dippell.

### Personnel:

WILLIAM VIANDS, vice president & general manager.

JOHN McELFRESH, general sales manager.

JIM WITHERS, chief of engineering & operations.

DAVID SULLIVAN, program director.

PAUL KLUICK, promotion manager.

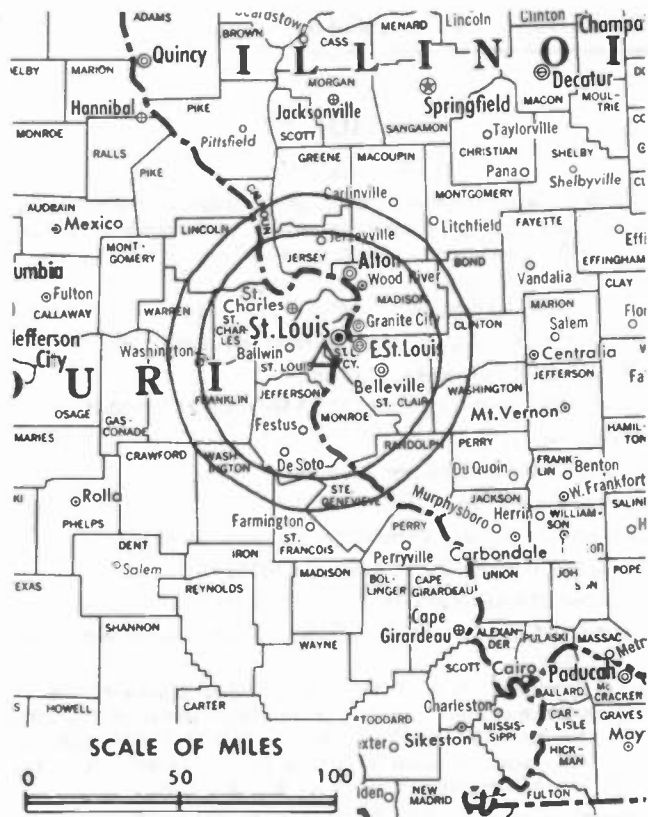
WILMA MATTA, business manager.

ANNINA KRAMER, traffic manager.

Highest 30 Sec. Rate (May 1, 1983): \$400.

Total Households: © MSI Consumer Market Data as of 1/1/83 TV Homes: TV % and Circulation © 1983 Arbitron County coverage based on Arbitron study.

Net Weekly Circulation	State County	Total Households	TV Households	%
<b>50% &amp; Over</b>	<b>ILLINOIS</b>			
	Monroe	7,300	7,100	98
<b>Between 25-49%</b>	<b>ILLINOIS</b>			
	Bond	6,100	5,900	97
	Clinton	11,500	11,300	98
	Greene	6,200	6,100	98
	Jersey	7,100	6,900	97
	Madison	90,800	89,500	99
	Morgan	14,100	13,700	97
	Randolph	12,300	12,000	98
	St. Clair	91,200	89,600	98
	<b>MISSOURI</b>			
	Crawford	7,000	6,700	96
	Franklin	25,800	25,500	99
	Jefferson	52,000	51,400	99
Lincoln	8,100	8,000	98	
Marion	11,000	10,800	99	
Perry	6,100	5,900	98	
St. Charles	52,400	51,900	99	
St. Francois	16,100	15,800	98	



KDNL-TV BPCT-790629KI Granted 10/30/79

© American Map Corp., 14244

Net Weekly Circulation	State County	Total Households	TV Households	%
<b>Between 25-49%</b>	St. Louis	530,300	523,400	99
	Washington	6,400	6,300	98
<b>ILLINOIS</b>	<b>Between 5-24%</b>			
	Calhoun	2,100	2,000	95
	Clay	6,100	5,800	96
	Effingham	11,500	11,100	96
	Fayette	8,300	8,000	97
	Jefferson	14,800	14,300	97
	Macoupin	19,100	18,700	98
	Marion	17,200	16,800	98
	Montgomery	12,300	12,000	98
	Perry	8,400	8,200	98
Pike	7,500	7,300	97	
Scott	2,300	2,300	100	
Washington	5,900	5,700	97	
<b>MISSOURI</b>	Dent	5,700	5,400	95
	Gasconade	5,300	5,100	97
	Montgomery	4,300	4,200	98
	Phelps	12,000	11,600	97
	Pike	6,400	6,200	98
	Ste. Genevieve	5,400	5,300	98
	Scott	14,900	14,700	98
Warren	5,700	5,600	98	
<b>Station Totals</b>		<b>1,137,000</b>	<b>1,118,100</b>	<b>98</b>
<b>Net Weekly Circulation (1983)</b>			<b>428,000</b>	
<b>Average Daily Circulation (1983)</b>			<b>165,900</b>	



# Missouri—St. Louis

## KMOX-TV

Ch. 4

Technical Facilities: Channel No. 4 (66-72 MHz). Authorized power: 100-kw visual, 15-kw aural. Antenna: 1110-ft. above av. terrain, 1214-ft. above ground, 1649-ft. above sea level.

Latitude 38° 31' 47"  
Longitude 90° 17' 58"

Transmitter: 1900 Ave. H (Reavis Barracks Rd.), Lemay, Mo.

AM Affiliate: KMOX, 50-kw, 1120 kHz.

FM Affiliate: KMOX-FM, 47-kw, 103.3 MHz (No. 277), 900-ft.

News Services: AP, UPI.

Satellite Earth Station: Common Carrier.

Network Service: CBS.

Licensee: CBS Inc., One Memorial Dr., St. Louis, Mo. 63102.

Studio: One Memorial Dr., St. Louis, Mo. 63102.

Telephone: 314-621-2345. TWX: 910-761-1024.

Ownership: CBS. For other interests, see Group Ownership of TV Stations.

Began Operation: July 8, 1954 as KWK-TV. Sale to present owner by group which included Robert T. Convey, Globe-Democrat Publishing Co. (Newhouse) and KSTP Inc. approved Oct. 30, 1957 by FCC, but did not begin operation as KMOX-TV until March 16, 1958 (Television Digest, Vol. 13:36, 43, 44, 48; 14:1, 2, 9).

Represented (sales) by CBS Television Stations National Sales.

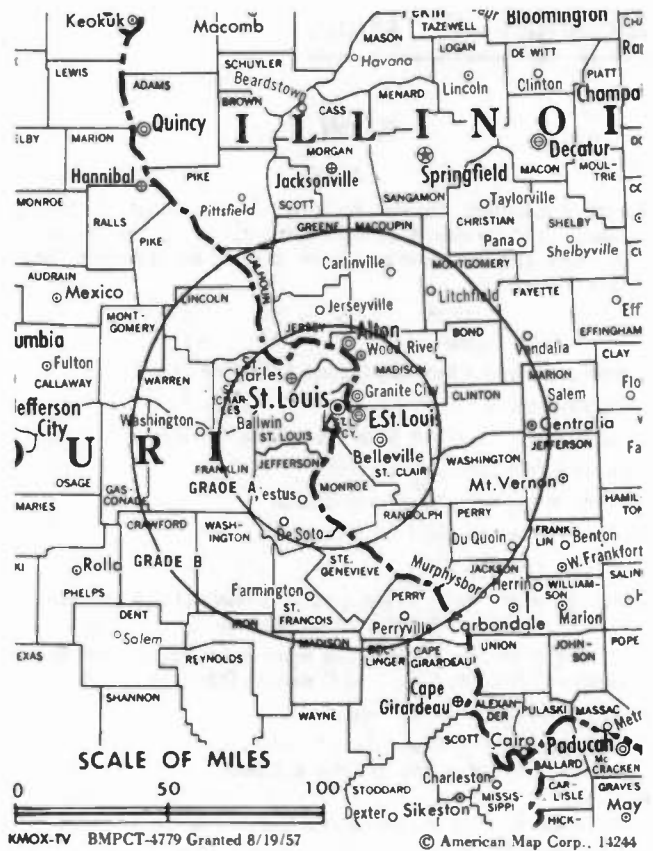
### Personnel:

ALLAN COHEN, vice president & general manager.  
ROBERT FINKEL, director of planning & administration  
EGLON SIMONS, director, sales.  
KYOKO HIRANO, general sales manager.  
JOHN LEE, national sales manager.  
BOB MAIER, retail sales manager.  
FRED BURROWS, director of news.  
KERRY GARCIA, broadcast services manager.  
DON MERL, director of broadcasting.  
ARTHUR TEK, director of business affairs.  
WALLY WESLEY, director of technical operations.  
JIM ROTHSCHILD, director of creative services.

Rates: Not available.

Total Households: © MSI Consumer Market Data as of 1/1/83 TV Homes: TV% and Circulation © 1983 Arbitron County coverage based on Arbitron study.

Net Weekly Circulation	State County	Total Households	TV Households	%
<b>50% &amp; Over</b>	<b>ILLINOIS</b>			
	Bond	6,100	5,900	97
	Calhoun	2,100	2,000	95
	Clinton	11,500	11,300	98
	Fayette	8,300	8,000	97
	Greene	6,200	6,100	98
	Jefferson	14,800	14,300	97
	Jersey	7,100	6,900	97
	Macoupin	19,100	18,700	98
	Madison	90,800	89,500	99
	Marion	17,200	16,800	98
	Monroe	7,300	7,100	98
	Montgomery	12,300	12,000	98
	Perry	8,400	8,200	98
	Randolph	12,300	12,000	98
	St Clair	91,200	89,600	98
Washington	5,900	5,700	97	
<b>MISSOURI</b>	Crawford	7,000	6,700	96
	Franklin	25,800	25,500	99
	Gasconade	5,300	5,100	97
	Iron	4,100	3,900	96
	Jefferson	52,000	51,400	99
	Lincoln	8,100	8,000	98
	Montgomery	4,300	4,200	98



Net Weekly Circulation	State County	Total Households	TV Households	%
<b>50% &amp; Over</b>	Perry	6,100	5,900	98
	Pike	6,400	6,200	98
	Reynolds	2,900	2,700	95
	St Charles	52,400	51,900	99
	Ste Genevieve	5,400	5,300	98
	St Francois	16,100	15,800	98
	St Louis	530,300	523,400	99
	Warren	5,700	5,600	98
	Washington	6,400	6,300	98
	<b>Between 25-49%</b>	<b>MISSOURI</b>		
Butler		14,900	14,400	97
Dent		5,700	5,400	95
Madison		4,400	4,300	98
Phelps	12,000	11,600	97	
<b>Between 5-24%</b>	<b>ILLINOIS</b>			
	Adams	27,200	26,800	99
	Christian	14,000	13,700	98
	Clay	6,100	5,800	96
	Franklin	17,700	17,200	97
	Jackson	23,900	23,200	97
	Morgan	14,100	13,700	97
	Pike	7,500	7,300	97
	Scott	2,300	2,300	100
	Williamson	23,000	22,400	97
	<b>MISSOURI</b>			
Audrain	10,100	9,900	99	
Boone	38,500	37,700	98	
Callaway	11,500	11,300	98	
Cole	21,200	21,000	99	
Howell	11,500	10,900	95	
Maries	3,000	2,900	97	
Moniteau	4,500	4,400	98	
Stoddard	11,200	11,000	98	
Wayne	4,700	4,500	96	
<b>Station Totals</b>		<b>1,347,900</b>	<b>1,323,700</b>	<b>98</b>
<b>Net Weekly Circulation (1983)</b>			<b>964,000</b>	
<b>Average Daily Circulation (1983)</b>			<b>599,100</b>	

# Missouri—St. Louis

## KNLC

Ch. 24

Technical Facilities: Channel No. 24 (530-536 MHz). Authorized power: 1446.7-kw visual, 289.3-kw aural. Antenna: 998-ft. above av. terrain, 732-ft. above ground, 1647-ft. above sea level.

Latitude 38° 21' 40"  
Longitude 90° 32' 58"

Transmitter: Mt. Olive School Rd., House Springs.

Network Service: None, independent.

Grantee: New Life Evangelistic Center Inc., 1411 Locust St., St. Louis, Mo. 63103.

Studio: 1411 Locust St., St. Louis, Mo. 63103.

Telephone: 314-436-2424.

Mailing Address: Box 924, St. Louis, Mo. 63188.

Ownership: Non-profit corp. Officers: Rev. Larry Rice, pres.; Rev. Ray Redlich, v.p.; Rev. Ken Klingerman, secy.-treas.

Began Operation: Sept. 12, 1982.

Represented (legal) by John Midlen.

Personnel:

JIM BARNES, general manager.

KEN BLOOM, chief engineer.

Rates: Not available.

Total Households: © MSI Consumer Market Data as of 1/1/83 TV Homes: TV% and Circulation © 1983 Arbitron County coverage based on Arbitron study.

Net Weekly Circulation	State County	Total Households	TV Households	%
<b>MISSOURI</b>				
Between 5-24%	Washington	6,400	6,300	98
<b>Station Totals</b>		<b>6,400</b>	<b>6,300</b>	<b>98</b>
<b>Net Weekly Circulation (1983)</b>			<b>9,900</b>	
<b>Average Daily Circulation (1983)</b>			<b>2,300</b>	



## MALARKEY-TAYLOR ASSOCIATES

Telecommunications Finance, Management and Engineering Consultants

1301 Pennsylvania Ave., NW Washington, DC 20004 (202) 737-2300

# Missouri—St. Louis

## KPLR-TV

Ch. 11

Technical Facilities: Channel No. 11 (198-204 MHz). Authorized power: 316-kw visual, 55-kw aural. Antenna: 1007-ft. above av. terrain, 1214-ft. above ground, 1506-ft. above sea level.

Latitude 38° 31' 47"  
Longitude 90° 17' 58"

Transmitter: Reavis Barracks Rd. & Ave. H, Lemay, Mo.

News Services: Metromedia, AP, UPI.

Satellite Earth Stations: Transmit/receive; Harris, 9-meter; Rohr & Simulsat, 11-meter.

Network Service: None, independent.

Licensee: Koplal Communications Inc., 220 Kingshighway Blvd.

Studio: 4935 Lindell Blvd., St. Louis, Mo. 63108.

Telephone: 314-367-7211. TWX: 910-761-1093.

Business Office: 4935 Lindell Blvd. 63108.

Ownership: Koplal Enterprises Inc., 100%. Harold Koplal, pres., 100%. Also owns KRBK-TV, Sacramento, Cal. & is applicant for Ch. 15, Omaha, Neb.

Began Operation: April 28, 1959.

Represented (sales) by TeleRep.

Represented (legal) by Koteen & Naftalin.

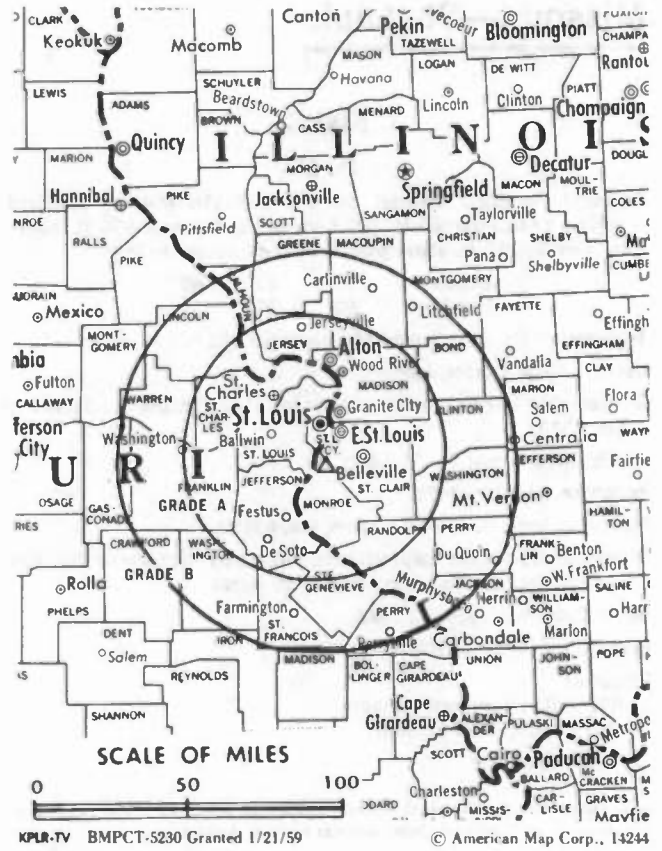
### Personnel:

- TED KOPLAR, president.
- BARRY BAKER, vice president & general manager.
- LARRY MARCUS, v.p., administration & planning.
- TERRY BROWN, director of sales.
- HAL CAPRUN, local sales manager.
- JIM WRIGHT, director of operations & engineering.
- TIM McKERNAN, retail sales manager.
- HOWARD STEVENS, director of programming.
- JIM WINKLE, production manager.
- GIL ENGLER, news director.
- ANITA HOLCOMB, art director.
- JAN PENDLETON, traffic manager.

Highest 30 Sec. Rate: \$1000.

Total Households: © MSI Consumer Market Data as of 1/1/83 TV Homes: TV% and Circulation © 1983 Arbitron County coverage based on Arbitron study.

Net Weekly Circulation	State County	Total Households	TV Households	%
<b>50% &amp; Over</b>	<b>ILLINOIS</b>			
	Bond	6,100	5,900	97
	Calhoun	2,100	2,000	95
	Clinton	11,500	11,300	98
	Fayette	8,300	8,000	97
	Greene	6,200	6,100	98
	Jefferson	14,800	14,300	97
	Jersey	7,100	6,900	97
	Macoupin	19,100	18,700	98
	Madison	90,800	89,500	99
	Marion	17,200	16,800	98
	Monroe	7,300	7,100	98
	Montgomery	12,300	12,000	98
	Morgan	14,100	13,700	97
	Perry	8,400	8,200	98
	Randolph	12,300	12,000	98
	St Clair	91,200	89,600	98
	Scott	2,300	2,300	100
	Washington	5,900	5,700	97
<b>MISSOURI</b>	Crawford	7,000	6,700	96
	Dent	5,700	5,400	95
	Franklin	25,800	25,500	99
	Gasconade	5,300	5,100	97
	Iron	4,100	3,900	96
Jefferson	52,000	51,400	99	
Lincoln	8,100	8,000	98	



Net Weekly Circulation	State County	Total Households	TV Households	%
<b>50% &amp; Over</b>	Madison	4,400	4,300	98
	Perry	6,100	5,900	98
	Pike	6,400	6,200	98
	Reynolds	2,900	2,700	95
	St Charles	52,400	51,900	99
	Ste Genevieve	5,400	5,300	98
	St Francois	16,100	15,800	98
	St Louis	530,300	523,400	99
	Warren	5,700	5,600	98
	Washington	6,400	6,300	98

Net Weekly Circulation	State County	Total Households	TV Households	%
<b>Between 25-49%</b>	<b>ILLINOIS</b>			
	Adams	27,200	26,800	99
	Christian	14,000	13,700	98
	Clay	6,100	5,800	96
	Effingham	11,500	11,100	96
	Franklin	17,700	17,200	97
	Jackson	23,900	23,200	97
	Macon	49,900	49,000	98
	Richland	7,000	6,800	97
	Sangamon	71,600	70,000	98
Williamson	23,000	22,400	97	

Net Weekly Circulation	State County	Total Households	TV Households	%
<b>MISSOURI</b>	Audrain	10,100	9,900	99
	Butler	14,900	14,400	97
	Callaway	11,500	11,300	98
	Cape Girardeau	22,400	22,000	98
	Cole	21,200	21,000	99
	Marion	11,000	10,800	99
	Montgomery	4,300	4,200	98
	Phelps	12,000	11,600	97
	Randolph	9,700	9,500	98
	Scott	14,900	14,700	98
Stoddard	11,200	11,000	98	

Net Weekly Circulation	State County	Total Households	TV Households	%
<b>Between 5-24%</b>	<b>IOWA</b>			
Lee	16,100	15,900	99	

(Continued on page 541)

Station Totals	1,582,300	1,553,200	98
Net Weekly Circulation (1983)		930,400	
Average Daily Circulation (1983)		473,700	

# Missouri—St. Louis

**KSDK**

Ch. 5

Technical Facilities: Channel No. 5 (76-82 MHz). Authorized power: 100-kw visual, 20-kw aural. Antenna: 1090-ft. above av. terrain, 1159-ft. above ground, 1649-ft. above sea level.

Latitude 38° 34' 05"  
Longitude 90° 19' 55"

Transmitter: 6871 Heege Rd., St. Louis County, Mo.

News Services: AP, UPI, NBC.

Satellite Earth Station: Scientific-Atlanta; 9-meter.

Network Service: NBC.

Licensee: Multimedia Inc.

Studio: Television Plaza, 1000 Market St., St. Louis, Mo. 63101.

Telephone: 314-421-5055. TWX: 910-761-1037.

Ownership: Multimedia Inc. For other interests, see Group Ownership of TV Stations.

Began Operation: Feb. 8, 1947. Assignment of license to present owner by Pulitzer Publishing approved by FCC Feb. 17, 1983 (Television Digest, Vol. 21:12; 22:1; 23:8).

Represented (sales) by Katz Television.

Represented (legal) by Dow, Lohnes & Albertson.

Represented (engineering) by Jules Cohen & Associates.

Personnel:

WILLIAM L. BOLSTER, vice president & general manager.

REBECCA GOODRUM, program manager.

EUNICE BECKWITH, director, community affairs.

ANTHONY E. BELLO, vice president & director of sales.

GREGORY STRAUSSER, national sales manager.

FRANK L. WYCHE, local sales manager.

DON WELLS, director, advertising & promotion.

DON BURNES, director of information.

LEIGH ANNE VOLAS, director of news & operations.

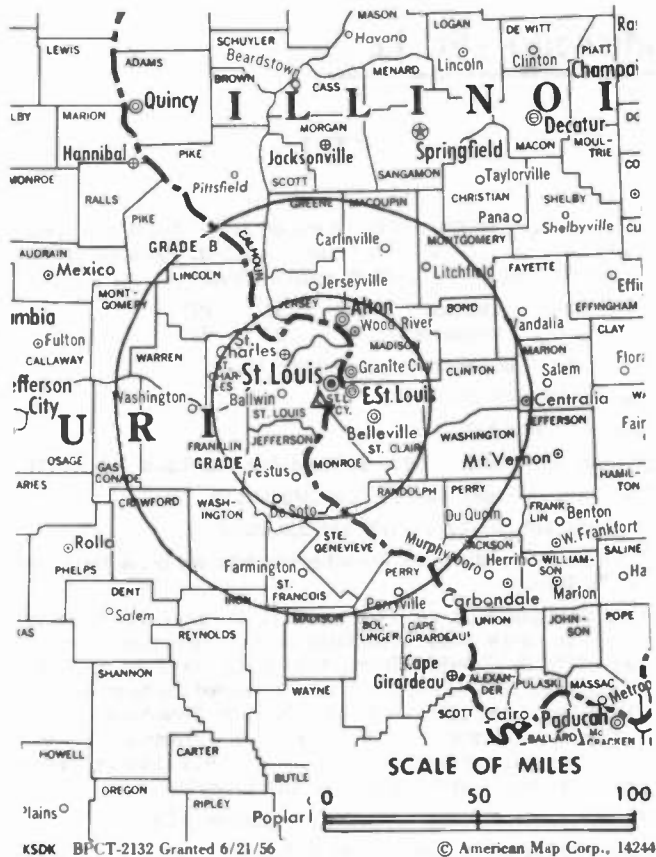
EUGENE HILL, chief engineer.

Rates: On request.

NETWORK BASE HOURLY RATE: \$2350.

Total Households: © MSI Consumer Market Data as of 1/1/83 TV Homes: TV% and Circulation © 1983 Arbitron County coverage based on Arbitron study.

Net Weekly Circulation	State County	Total Households	TV Households	%
<b>50% &amp; Over</b>	<b>ILLINOIS</b>			
	Bond	6,100	5,900	97
	Calhoun	2,100	2,000	95
	Clinton	11,500	11,300	98
	Fayette	8,300	8,000	97
	Greene	6,200	6,100	98
	Jefferson	14,800	14,300	97
	Jersey	7,100	6,900	97
	Macoupin	19,100	18,700	98
	Madison	90,800	89,500	99
	Marion	17,200	16,800	98
	Monroe	7,300	7,100	98
	Montgomery	12,300	12,000	98
	Perry	8,400	8,200	98
	Randolph	12,300	12,000	98
	St. Clair	91,200	89,600	98
	Washington	5,900	5,700	97
	<b>MISSOURI</b>			
	Crawford	7,000	6,700	96
	Franklin	25,800	25,500	99
	Gasconade	5,300	5,100	97
	Iron	4,100	3,900	96
	Jefferson	52,000	51,400	99
	Lincoln	8,100	8,000	98
	Madison	4,400	4,300	98
	Montgomery	4,300	4,200	98
	Perry	6,100	5,900	98
Pike	6,400	6,200	98	



Net Weekly Circulation	State County	Total Households	TV Households	%
<b>50% &amp; Over</b>	St. Charles	52,400	51,900	99
	Ste. Genevieve	5,400	5,300	98
	St. Francois	16,100	15,800	98
	St. Louis	530,300	523,400	99
	Warren	5,700	5,600	98
Washington	6,400	6,300	98	

Net Weekly Circulation	State County	Total Households	TV Households	%
<b>Between 25-49%</b>	<b>ILLINOIS</b>			
	Clay	6,100	5,800	96
	Morgan	14,100	13,700	97
Scott	2,300	2,300	100	
<b>MISSOURI</b>	Audrain	10,100	9,900	99
	Butler	14,900	14,400	97
	Dent	5,700	5,400	95
	Marion	11,000	10,800	99
	Phelps	12,000	11,600	97
	Reynolds	2,900	2,700	95
	Stoddard	11,200	11,000	98

Net Weekly Circulation	State County	Total Households	TV Households	%
<b>Between 5-24%</b>	<b>ILLINOIS</b>			
	Adams	27,200	26,800	99
	Brown	2,100	2,000	95
	Christian	14,000	13,700	98
	Effingham	11,500	11,100	96
	Franklin	17,700	17,200	97
	Hamilton	3,900	3,700	95
	Jackson	23,900	23,200	97
	Pike	7,500	7,300	97
	Wayne	7,300	6,900	95
Williamson	23,000	22,400	97	
<b>MISSOURI</b>	Bollinger	4,000	3,900	97
	Boone	38,500	37,700	98
	Callaway	11,500	11,300	98
	Cole	21,200	21,000	99
	Maries	3,000	2,900	97

(Continued on page 541)

Station Totals	1,399,900	1,374,400	98
Net Weekly Circulation (1983)		991,900	
Average Daily Circulation (1983)		596,600	

# Missouri—St. Louis

**KTVI**

Ch. 2

Technical Facilities: Channel No. 2 (54-60 MHz). Authorized power: 100-kw visual, 20-kw aural. Antenna: 1085-ft. above av. terrain, 1049-ft. above ground, 1649-ft. above sea level.

Latitude 38° 32' 07"  
Longitude 90° 22' 23"

Transmitter: 10001 Emil Ave., Sappington, Mo.

News Services: AP, UPI.

Network Service: ABC.

Licensee: KTVI-TV Inc., 5915 Berthold Ave., St. Louis, Mo. 63110.

Studio: 5915 Berthold Ave., St. Louis, Mo. 63110.

Telephone: 314-647-2222. TWX: 314-556-0082.

Ownership: Times Mirror Co. For other interests, see Group Ownership of TV Stations.

Began Operation: Aug. 10, 1953 as WTVI, Ch. 54, Belleville, Ill.—St. Louis; on April 9, 1955 shifted facilities to Ch. 36 acquired from off-air KSTM-TV (Television Digest, Vol. 11:16). March 20, 1957, left air temporarily for changeover to Ch. 2; resumed operation April 15, 1957 (Vol. 14:6, 12). Sale of 74% by Harry Tenenbaum, Paul E. Peltasen and associates to Newhouse Bcstg., increasing its holdings to 100% was approved by FCC June 10, 1964. Sale to present owner approved March 7, 1980 (Vol. 18:50; 19:19).

Represented (sales) by Harrington, Righter & Parsons Inc.

Represented (legal) by Wilmer, Cutler & Pickering.

Represented (engineering) by Lohnes & Culver.

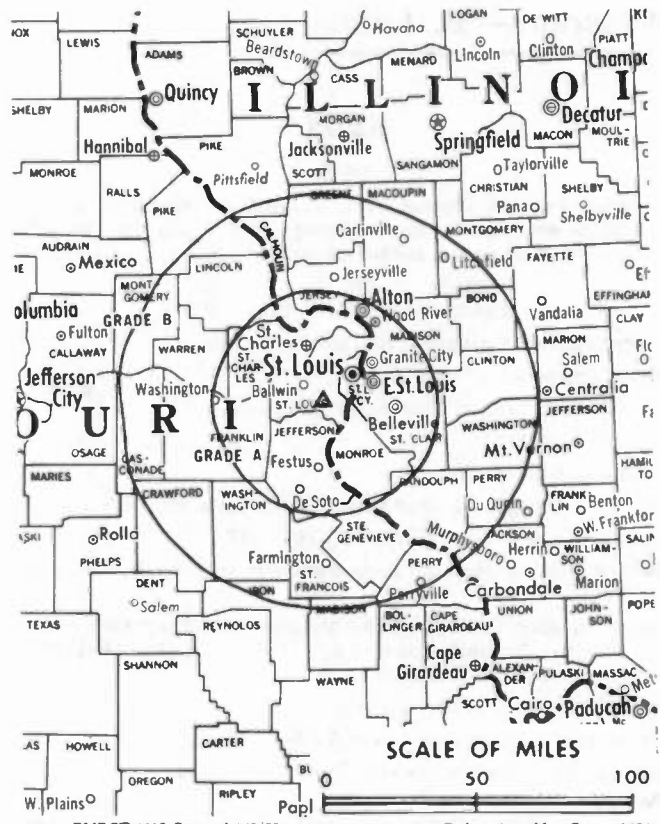
**Personnel:**

- JOHN J. McCRORY, president.
- WAYNE THOMAS, vice president & general manager.
- STEVE PONTIUS, general sales manager.
- VIC SKAGGS, program director.
- ROBERT SMITH, promotion director.
- BARRY COPELAND, news director.
- ROY WITTNEBEN, chief engineer.

Rates: Not available.

Total Households: © MSI Consumer Market Data as of 1/1/83 TV Homes: TV% and Circulation © 1983 Arbitron County coverage based on Arbitron study.

Net Weekly Circulation	State County	Total Households	TV Households	%
<b>50% &amp; Over</b>	<b>ILLINOIS</b>			
	Bond	6,100	5,900	97
	Calhoun	2,100	2,000	95
	Clinton	11,500	11,300	98
	Fayette	8,300	8,000	97
	Greene	6,200	6,100	98
	Jersey	7,100	6,900	97
	Macoupin	19,100	18,700	98
	Madison	90,800	89,500	99
	Marion	17,200	16,800	98
	Monroe	7,300	7,100	98
	Montgomery	12,300	12,000	98
	Morgan	14,100	13,700	97
	Perry	8,400	8,200	98
	Randolph	12,300	12,000	98
	St. Clair	91,200	89,600	98
	Scott	2,300	2,300	100
	Washington	5,900	5,700	97
	<b>MISSOURI</b>			
	Crawford	7,000	6,700	96
	Franklin	25,800	25,500	99
Gasconade	5,300	5,100	97	
Iron	4,100	3,900	96	
Jefferson	52,000	51,400	99	
Lincoln	8,100	8,000	98	
Madison	4,400	4,300	98	
Marion	11,000	10,800	99	
Montgomery	4,300	4,200	98	
Perry	6,100	5,900	98	
Pike	6,400	6,200	98	



KTVI BMPCT-4615 Granted 4/2/58 © American Map Corp., 14244

Net Weekly Circulation	State County	Total Households	TV Households	%	
<b>50% &amp; Over</b>	Reynolds	2,900	2,700	95	
	St. Charles	52,400	51,900	99	
	Ste Genevieve	5,400	5,300	98	
	St. Francois	16,100	15,800	98	
	St. Louis	530,300	523,400	99	
	Warren	5,700	5,600	98	
	Washington	6,400	6,300	98	
<b>Between 25-49%</b>	<b>ILLINOIS</b>				
	Adams	27,200	26,800	99	
	Jefferson	14,800	14,300	97	
<b>Between 5-24%</b>	<b>MISSOURI</b>				
	Audrain	10,100	9,900	99	
	Butler	14,900	14,400	97	
	Dent	5,700	5,400	95	
	Phelps	12,000	11,600	97	
	Lee	16,100	15,900	99	
<b>Station Totals</b>	<b>ILLINOIS</b>				
	Brown	2,100	2,000	95	
	Clay	6,100	5,800	96	
	Franklin	17,700	17,200	97	
	Hancock	9,300	9,200	98	
	Jackson	23,900	23,200	97	
	<b>MISSOURI</b>				
	Boone	38,500	37,700	98	
	Callaway	11,500	11,300	98	
	Carter	2,100	1,900	93	
	Cole	21,200	21,000	99	
	Maries	3,000	2,900	97	
	Osage	4,100	4,000	98	
	Pulaski	10,800	10,500	98	
	Randolph	9,700	9,500	98	
	Stoddard	11,200	11,000	98	
	Wayne	4,700	4,500	96	
	<b>Station Totals</b>		<b>1,360,100</b>	<b>1,336,100</b>	<b>98</b>
	<b>Net Weekly Circulation (1983)</b>			<b>992,300</b>	
<b>Average Daily Circulation (1983)</b>			<b>658,300</b>		

# Missouri—Springfield

## KMTC

Ch. 27

Technical Facilities: Channel No. 27 (548-554 MHz). Authorized power: 1580-kw max. & 646-kw horizontal visual, 126-kw horizontal aural. Antenna: 1690-ft. above av. terrain, 1616-ft. above ground, 3171-ft. above sea level.

Latitude 37° 11' 40"  
Longitude 92° 56' 04"

Transmitter: R. R., Fordland, Mo.

News Service: AP.

Satellite Earth Station: Microdyne; 5-meter.

Network Service: ABC.

Licensee: Midland TV Corp., 3000 E. Cherry St., Springfield, Mo. 65804.

Studio: 3000 E. Cherry St., Springfield, Mo. 65804.

Telephone: 417-862-2727.

Ownership: Kenneth E. Meyer, pres. & gen. mgr., 42.08%; Meyer Communications Inc., 35.62%; H. C. Wattner, 19.19%; George Baldridge, 2.80%; Jane A. Meyer, 0.31%. Kenneth Meyer owns KLEX & KBK(FM), Lexington; KFAL & KKCA(FM), Fulton; KBOA & KTMO(FM), Kennett & 42% of KTXR(FM), Springfield, all Mo. Note: Principals have interest in KARD(TV), West Monroe, La.

Began Operation: Oct. 2, 1968.

Represented (sales) by Avery-Knodel Inc.

Represented (legal) by Bryan, Cave, McPheeters & McRoberts.

Represented (engineering) by Jules Cohen & Associates.

### Personnel:

KENNETH E. MEYER, president & general manager.

BOB BURKE, general sales manager.

B. D. BLANKENSHIP, chief engineer.

B. H. ALLEY, program director.

Highest One Hour Rate: \$2500.

Highest 30 Sec. Rate: \$300.

NETWORK BASE HOURLY RATE: \$275.

Total Households: © MSI Consumer Market Data as of 1/1/83 TV Homes: TV% and Circulation © 1983 Arbitron County coverage based on Arbitron study.

Net Weekly Circulation	State County	Total Households	TV Households	%
50% & Over	<b>ARKANSAS</b>			
	Baxter	12,400	12,000	97
	Marion	4,700	4,600	98
	<b>MISSOURI</b>			
	Camden	8,700	8,400	97
	Christian	8,700	8,500	98
	Dallas	4,600	4,500	98
	Douglas	4,600	4,500	98
	Greene	73,700	72,700	99
	Hickory	2,900	2,800	96
	Howell	11,500	10,900	95
	Laclede	9,500	9,300	97
	Ozark	3,300	3,200	97
	Polk	7,100	6,900	97
	Pulaski	10,800	10,500	98
	Shannon	3,100	2,900	93
	Stone	6,800	6,500	96
	Taney	8,800	8,600	98
	Webster	7,400	7,200	97



Net Weekly Circulation	State County	Total Households	TV Households	%
50% & Over	Wright	6,300	6,000	96
Between 25-49%	<b>ARKANSAS</b>			
	Boone	10,700	10,400	97
	Carroll	6,900	6,700	97
	<b>MISSOURI</b>			
	Cedar	5,100	4,900	97
	Dade	3,200	3,100	97
	Dent	5,700	5,400	95
	Lawrence	11,200	11,000	98
	Phelps	12,000	11,600	97
	Texas	8,300	8,000	96
Between 5-24%	<b>ARKANSAS</b>			
	Fulton	4,200	4,000	95
	Izard	4,600	4,400	96
	Madison	4,400	4,200	95
	Newton	3,000	2,800	95
	Searcy	3,500	3,400	97
	<b>MISSOURI</b>			
	Barry	9,800	9,600	97
	Barton	4,700	4,600	98
	Benton	5,100	4,900	96
	Miller	7,300	7,200	98
	Morgan	5,600	5,500	98
	Oregon	3,900	3,700	94
	St Clair	3,400	3,300	97
Station Totals		317,500	308,700	97
Net Weekly Circulation (1983)			173,400	
Average Daily Circulation (1983)			92,400	



# Missouri—Springfield

## KOLR-TV

Ch. 10

Technical Facilities: Channel No. 10 (192-198 MHz). Authorized power: 282-kw visual, 28.2-kw aural. Antenna: 2070-ft. above av. terrain, 1997-ft. above ground, 3577-ft. above sea level.

Latitude 37° 13' 08"  
Longitude 92° 56' 56"

Transmitter: State Hwy. FF near Fordland, Mo.

News Service: AP.

Satellite Earth Station: Scientific-Atlanta; 7-meter.

Network Service: CBS.

Licensee: Independent Broadcasting Co., Box 1716 S.S.S., Springfield 65805.

Studio: 2650 E. Division St., Springfield, Mo. 65803.

Telephone: 417-862-1010. TWX: 910-775-4718.

Ownership: J. H. G. Cooper, pres., 25.05%; John O. & James H. Cooper, 25.89% each; Irving W. Schwab, secy., 8.19%; G. Pearson Ward, 6.97%; others, none with as much as 5%.

Began Operation: March 14, 1953.

Represented (sales) by Katz Television.

Represented (legal) by Dempsey & Koplovitz.

Personnel:

ELLIS SHOOK, vice president & general manager.

BILL WATTS, general sales manager.

HOWARD FROST, chief engineer.

Highest One Hour Rate: \$2000.

Highest 30 Sec. Rate: \$700.

NETWORK BASE HOURLY RATE: \$900.

Total Households: © MSI Consumer Market Data as of 1/1/83 TV Homes: TV% and Circulation © 1983 Arbitron County coverage based on Arbitron study.

Net Weekly Circulation	State County	Total Households	TV Households	%
<b>50% &amp; Over</b>	<b>ARKANSAS</b>			
	Baxter	12,400	12,000	97
	Boone	10,700	10,400	97
	Carroll	6,900	6,700	97
	Fulton	4,200	4,000	95
	Izard	4,600	4,400	96
	Madison	4,400	4,200	95
	Marion	4,700	4,600	98
	Newton	3,000	2,800	95
	<b>MISSOURI</b>			
	Barry	9,800	9,600	97
	Benton	5,100	4,900	96
	Camden	8,700	8,400	97
	Cedar	5,100	4,900	97
Christian	8,700	8,500	98	
Dade	3,200	3,100	97	
Dallas	4,600	4,500	98	
Dent	5,700	5,400	95	
Douglas	4,600	4,500	98	
Greene	73,700	72,700	99	
Hickory	2,900	2,800	96	
Howell	11,500	10,900	95	
Laclede	9,500	9,300	97	
Lawrence	11,200	11,000	98	
Oregon	3,900	3,700	94	
Ozark	3,300	3,200	97	
Polk	7,100	6,900	97	
Pulaski	10,800	10,500	98	



KOLR-TV BPCT-4549 Granted 12/12/72

© American Map Corp., 14244

Net Weekly Circulation	State County	Total Households	TV Households	%
<b>50% &amp; Over</b>	<b>St Clair</b>	3,400	3,300	97
	Shannon	3,100	2,900	93
	Stone	6,800	6,500	96
	Taney	8,800	8,600	98
	Texas	8,300	8,000	96
	Webster	7,400	7,200	97
	Wright	6,300	6,000	96
	<b>Between 25-49%</b>	<b>ARKANSAS</b>		
Searcy	3,500	3,400	97	
Sharp	6,400	6,100	95	
<b>MISSOURI</b>				
Henry	8,000	7,800	97	
Miller	7,300	7,200	98	
Morgan	5,600	5,500	98	
Phelps	12,000	11,600	97	
Vernon	7,800	7,600	97	
<b>Between 5-24%</b>	<b>ARKANSAS</b>			
Benton	31,700	30,900	98	
Stone	3,600	3,500	97	
Washington	38,500	37,500	97	
<b>MISSOURI</b>				
Barton	4,700	4,600	98	
Bates	6,100	6,000	98	
Jasper	34,900	34,300	98	
Mc Donald	5,800	5,700	98	
Maries	3,000	2,900	97	
Newton	15,800	15,600	98	
<b>Station Totals</b>		<b>479,100</b>	<b>466,600</b>	<b>97</b>
<b>Net Weekly Circulation (1983)</b>			<b>289,000</b>	
<b>Average Daily Circulation (1983)</b>			<b>187,400</b>	

# Missouri—Springfield

**KSPR**

Ch. 33

Technical Facilities: Channel No. 33 (584-590 MHz). Authorized power: 1122-kw max. & 935-kw horizontal visual, 112-kw max. & 93.5-kw horizontal aural. Antenna: 1079-ft. above av. terrain, 1034-ft. above ground, 2564-ft. above sea level.

Latitude 37° 12' 06"  
Longitude 92° 56' 33"

Transmitter: 3-mi. N of Fordland.

News Service: INN.

Satellite Earth Station: In operation.

Network Service: None, independent.

Licensee: Springfield Television Associates Ltd.

Studio: 3754 S. Glenstone, Springfield, Mo. 65804.

Telephone: 417-887-1333.

Mailing Address: Box 4407, Springfield, Mo. 65808.

Ownership: Springfield Television Associates Ltd., gen. partner, 34%; Farrell B. Jones, gen. partner, 1%; ltd. partner, 65%. Jones has interest in several pending applications for TV stations. SFT ownership: Farrell B. Jones, 98%; Doctor R. Crants, ltd. partner, 10%; Ronald E. Hayes, ltd. partner, 15%.

Began Operation: March 9, 1983.

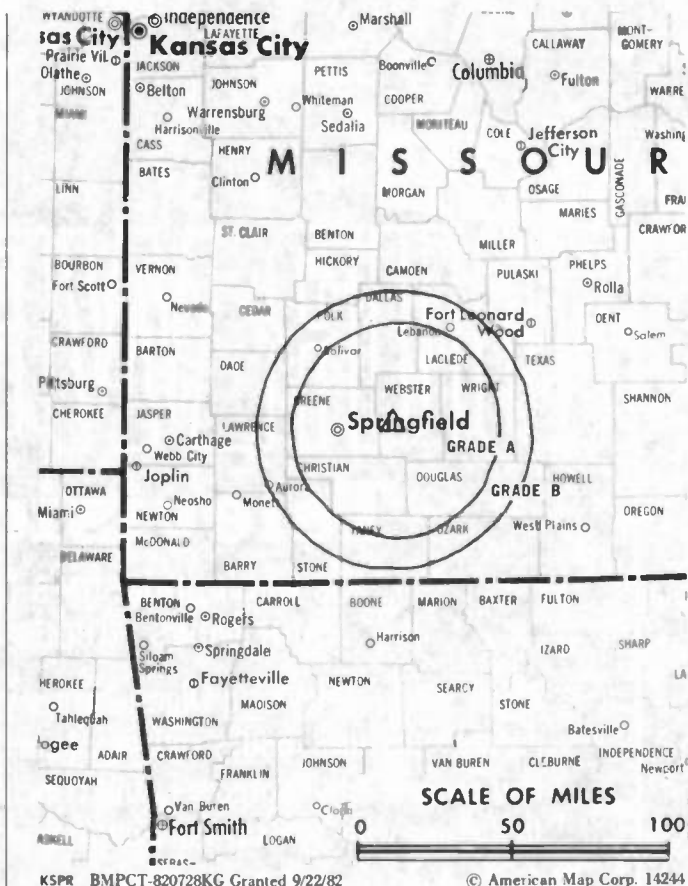
Represented (sales) by Seltel Inc.

Represented (legal) by Covington & Burling.

Personnel:

DONALD O'CONNOR, general manager.  
L. A. STURDIVANT, general sales manager.  
ROBERT WEST, program director.  
JOETTE ZIEVERINK, promotion director.  
DAVID JONES, chief engineer.  
RHED KILLING, production manager.  
AMAURO OBREGON, comptroller.  
BARBARA GRESSELL, traffic manager.

Highest 30 Sec. Rate (Jan. 17, 1983): \$500.



State Public/Educational Stations are listed in a Directory following Commercial Stations

# EQUIPMENT MANUFACTURERS, SUPPLIERS, SERVICES . . . HAVE YOU TRIED TELEVISION DIGEST ACTION UPDATES ?

ADVERTISERS IN THE ACTION UPDATES REACH THE "CREAM OF THE CROP" EVERY WEEK — The top industry decision-makers with the top buying power in Cable, TV, Radio.

Learn more about this outstanding advertising buy. For complete advertising details, call collect: 202/872-9200.

**FREE**

# FOUR WEEK TRIAL

## Television Digest

... the Cable Industry's Most Authoritative Source  
for News, Trends & Developments.

Every week, Television Digest brings you via first class mail the hard facts on events, activities, issues and people in the world of cable & pay television. Facts that are presented precisely and concisely with professional insight and skill that come with 39 years of editorial expertise.

In 20 minutes reading time you are able to spot and follow trends and changes as rapidly as they occur—or even before they occur—in cable & pay TV, television, consumer electronics and associated fields.

Each week you get fresh news on Federal policies and regulations, financial and business developments, key court decisions. You'll know what's happening on Capitol Hill and at the FCC, what's new in cable franchises and applications, how equipment manufacturers, program suppliers and system operators are innovating and affecting the cable television community and its future.

Television Digest takes you behind the scenes, beneath the surface and gives you the real meaning of the news in simple, easy-to-read, crisp newsletter style.

You will enjoy — and benefit from — reading Television Digest every week. It will keep you alert and cut hours off your regular reading, giving you more time to evaluate, plan and act.

**FREE: A complimentary 4-week subscription to Television Digest is yours for the asking. Have your secretary call collect — 202 — 872-9200 and we'll take it from there. Or write:**

## Television Digest

1836 Jefferson Place, N.W.  
Washington, D.C. 20036

*(Also publishers of Television & Cable Factbook, Cable & Station Coverage Atlas, Weekly Cable, TV & Radio Action Updates, Public Broadcasting Report, Satellite Week, Video Week and Communications Daily)*

# Missouri—Springfield

**KYTV**

Ch. 3

Technical Facilities: Channel No. 3 (60-66 MHz). Authorized power: 95.5-kw visual, 14.1-kw aural. Antenna: 2040-ft. above av. terrain, 2000-ft. above ground, 3565-ft. above sea level.

Latitude 37° 10' 11"  
Longitude 92° 56' 30"

Transmitter: 0.7-mi. N of Fordland, Mo.

News Service: AP.

Satellite Earth Station: In operation.

Network Service: NBC.

Licensee: KY3 Inc., Box 3500, Springfield, Mo. 65804.

Studio: 999 W. Sunshine, Springfield, Mo. 65804.

Telephone: 417-866-2766.

TWX: 910-775-4714.

Ownership: Harte-Hanks Communications Inc., 100%. For other interests, see Group Ownership & Newspaper Ownership of TV Stations.

Began Operation: Oct. 1, 1953. Sale to present owner by Grand Prairie Investment Co. & Mark Twain Media Inc. approved by FCC Oct. 13, 1978 (Television Digest, Vol. 18:21).

Represented (sales) by Blair Television.

Represented (legal) by Arnold & Porter.

Represented (engineering) by A. D. Ring & Associates.

**Personnel:**

- DONALD S. MOELLER, president & general manager.
- STANLEY PEDERSON, program manager.
- DONALD HICKS, general sales manager.
- FRED RAINS, public affairs director.
- DAN WHITE, production manager.
- CLARENCE MARTIN, promotion manager.
- PATRICK DENNIS, news director.

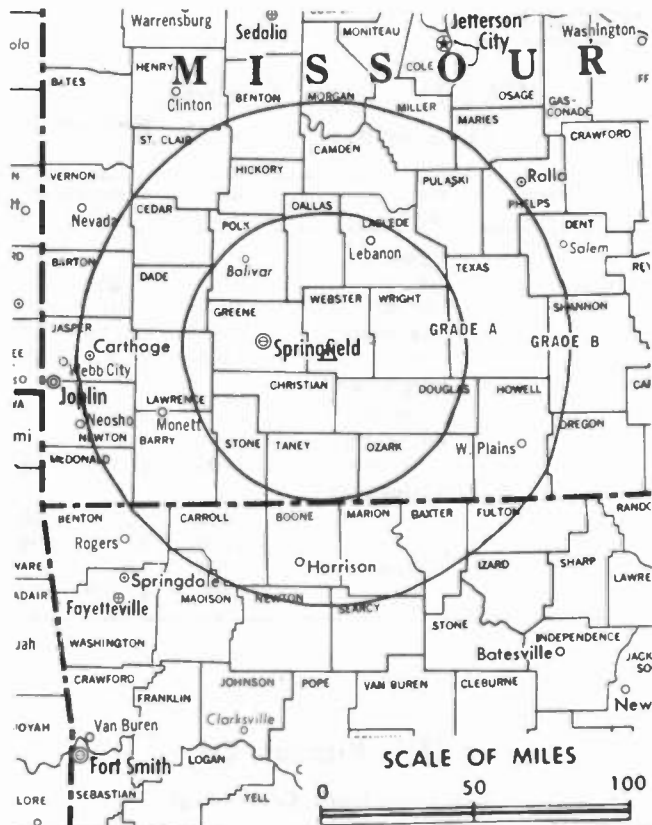
Highest One Hour Rate: \$1500.

Highest 30 Sec. Rate: \$400.

NETWORK BASE HOURLY RATE: \$1400.

Total Households: © MSI Consumer Market Data as of 1/1/83 TV Homes: TV% and Circulation © 1983 Arbitron County coverage based on Arbitron study.

Net Weekly Circulation	State County	Total Households	TV Households	%
<b>50% &amp; Over</b>	<b>ARKANSAS</b>			
	Baxter	12,400	12,000	97
	Boone	10,700	10,400	97
	Carroll	6,900	6,700	97
	Fulton	4,200	4,000	95
	Izard	4,600	4,400	96
	Madison	4,400	4,200	95
	Marion	4,700	4,600	98
	Newton	3,000	2,800	95
	<b>MISSOURI</b>			
	Barry	9,800	9,600	97
	Benton	5,100	4,900	96
	Camden	8,700	8,400	97
	Cedar	5,100	4,900	97
	Christian	8,700	8,500	98
	Dade	3,200	3,100	97
	Dallas	4,600	4,500	98
Dent	5,700	5,400	95	
Douglas	4,600	4,500	98	
Greene	73,700	72,700	99	
Hickory	2,900	2,800	96	
Howell	11,500	10,900	95	



KYTV BPCT-4342 Granted 6/22/70 © American Map Corp., 14244

Net Weekly Circulation	State County	Total Households	TV Households	%
<b>50% &amp; Over</b>	Laclede	9,500	9,300	97
	Lawrence	11,200	11,000	98
	Oregon	3,900	3,700	94
	Ozark	3,300	3,200	97
	Polk	7,100	6,900	97
	Pulaski	10,800	10,500	98
	Shannon	3,100	2,900	93
	Stone	6,800	6,500	96
	Taney	8,800	8,600	98
	Texas	8,300	8,000	96
	Webster	7,400	7,200	97
	Wright	6,300	6,000	96

<b>ARKANSAS</b>				
<b>Between 25-49%</b>	Searcy	3,500	3,400	97
	Sharp	6,400	6,100	95
	Stone	3,600	3,500	97

<b>MISSOURI</b>				
<b>Between 25-49%</b>	Henry	8,000	7,800	97
	Miller	7,300	7,200	98
	Morgan	5,600	5,500	98
	Phelps	12,000	11,600	97
	St Clair	3,400	3,300	97
	Vernon	7,800	7,600	97

<b>ARKANSAS</b>				
<b>Between 5-24%</b>	Benton	31,700	30,900	98

<b>MISSOURI</b>				
<b>Between 5-24%</b>	Carter	2,100	1,900	93
	Crawford	7,000	6,700	96
	Jasper	34,900	34,300	98
	Newton	15,800	15,600	98
	Reynolds	2,900	2,700	95

<b>Station Totals</b>	<b>433,000</b>	<b>421,200</b>	<b>97</b>
<b>Net Weekly Circulation (1983)</b>			<b>285,400</b>
<b>Average Daily Circulation (1983)</b>			<b>212,100</b>

# Missouri

## KFVS-TV, Cape Girardeau (Arbitron Data Continued)

Net Weekly Circulation	State County	Total Households	TV Households	%
Between 5-24%	<b>ILLINOIS</b>			
	Marion	17,200	16,800	98
	Monroe	7,300	7,100	98
	Washington	5,900	5,700	97
	White	7,300	6,900	95
	<b>KENTUCKY</b>			
	Caldwell	5,100	5,000	98
	<b>MISSOURI</b>			
	St Francois	16,100	15,800	98
	<b>TENNESSEE</b>			
	Carrroll	10,600	10,400	98
	Dyer	13,200	13,000	98
Gibson	18,700	18,500	99	
Henry	11,400	11,200	98	

## KCTV, Kansas City (Arbitron Data Continued)

Net Weekly Circulation	State County	Total Households	TV Households	%
Between 5-24%	<b>KANSAS—(Continued)</b>			
	Crawford	15,700	15,500	98
	Dickinson	8,000	7,800	98
	Ellis	9,700	9,600	99
	Greenwood	3,800	3,700	97
	Lyon	13,800	13,400	97
	Nemaha	4,200	4,100	98
	Pottawatomie	5,800	5,700	98
	Russell	3,600	3,500	97
	Wabaunsee	2,600	2,500	96
	<b>MISSOURI</b>			
	Atchison	3,300	3,300	98
	Cedar	5,100	4,900	97
	Cole	21,200	21,000	99
	Cooper	5,700	5,600	98
	Howard	3,700	3,600	97
	Randolph	9,700	9,500	98
	Sullivan	3,100	3,000	97

## KMBC-TV, Kansas City (Arbitron Data Continued)

Net Weekly Circulation	State County	Total Households	TV Households	%
Between 5-24%	<b>IOWA</b>			
	Ringgold	2,400	2,400	100
	<b>KANSAS</b>			
	Crawford	15,700	15,500	98
	Dickinson	8,000	7,800	98
	Elk	1,800	1,700	97
	Labette	10,000	9,800	98
	Montgomery	16,900	16,600	98
	Nemaha	4,200	4,100	98
	Pottawatomie	5,800	5,700	98
	Rush	1,700	1,700	100
	Wabaunsee	2,600	2,500	96
	Woodson	1,800	1,700	94

# KMBC-TV—(Continued)

## (Arbitron Data Continued)

Net Weekly Circulation	State County	Total Households	TV Households	%
Between 5-24%	<b>MISSOURI</b>			
	Atchison	3,300	3,300	98
	Cole	21,200	21,000	99
	Cooper	5,700	5,600	98
	Howard	3,700	3,600	97
	Mercer	1,900	1,800	95
	Nodaway	8,100	8,000	98
	Randolph	9,700	9,500	98
	Sullivan	3,100	3,000	97
	<b>NEBRASKA</b>			
	Pawnee	1,600	1,600	97
	Richardson	4,500	4,400	98

## KSHB-TV, Kansas City (Arbitron Data Continued)

Net Weekly Circulation	State County	Total Households	TV Households	%
Between 25-49%	<b>OKLAHOMA</b>			
	Washington	19,800	19,700	99
Between 5-24%	<b>IOWA</b>			
	Adams	2,200	2,200	98
	Clarke	3,500	3,400	97
	Marion	10,800	10,700	99
	Mills	4,800	4,700	98
	Montgomery	5,300	5,200	98
	Page	7,600	7,500	99
	Polk	120,100	118,900	99
	Pottawattamie	31,800	31,500	99
	Taylor	3,300	3,200	97
	Warren	12,400	12,300	99
	Wayne	3,300	3,200	97
	<b>KANSAS</b>			
	Allen	6,300	6,100	98
	Butler	17,000	16,800	99
	Crawford	15,700	15,500	98
Jackson	4,400	4,300	98	
Jewell	2,100	2,000	95	
Labette	10,000	9,800	98	
Mc Pherson	10,400	10,100	97	
Montgomery	16,900	16,600	98	
Morris	2,600	2,500	96	
Pottawatomie	5,800	5,700	98	
Pratt	4,200	4,100	98	
Reno	25,500	25,200	99	
Republic	3,100	3,000	97	
Rice	4,800	4,700	98	
Rush	1,700	1,700	100	
Russell	3,600	3,500	97	
Wabaunsee	2,600	2,500	96	

Net Weekly Circulation	State County	Total Households	TV Households	%
Between 5-24%	<b>MISSOURI</b>			
	Benton	5,100	4,900	96
	Boone	38,500	37,700	98
	Cedar	5,100	4,900	97
	Chariton	4,200	4,100	98
	Holt	2,800	2,700	96
	Jasper	34,900	34,300	98
	Macon	6,400	6,300	98
	Mercer	1,900	1,800	95
	Nodaway	8,100	8,000	98
	St Clair	3,400	3,300	97
	Vernon	7,800	7,600	97
	<b>NEBRASKA</b>			
	Otoe	5,800	5,700	98
	Richardson	4,500	4,400	98

# Missouri

## KSHB-TV—(Continued)

(Arbitron Data Continued)

Net Weekly Circulation	State County	Total Households	TV Households	%
Between 5-24%	<b>OKLAHOMA</b>			
	Canadian	20,600	20,400	99
	Cleveland	51,100	50,400	99
	Ottawa	12,700	12,600	99
	Tulsa	193,300	191,600	99

## KPLR-TV, St. Louis

(Arbitron Data Continued)

Net Weekly Circulation	State County	Total Households	TV Households	%
Between 5-24%	<b>ILLINOIS</b>			
	Brown	2,100	2,000	95
	Hancock	9,300	9,200	98
	Pike	7,500	7,300	97
	Saline	11,400	11,000	97
	Shelby	9,000	8,700	97
	Union	6,800	6,600	98
	Wayne	7,300	6,900	95
	<b>MISSOURI</b>			
	Bollinger	4,000	3,900	97
	Mississippi	5,500	5,400	98
	New Madrid	8,200	8,000	98
	Pulaski	10,800	10,500	98
	Ralls	3,400	3,400	100
	Wayne	4,700	4,500	96

## KSDK, St. Louis

(Arbitron Data Continued)

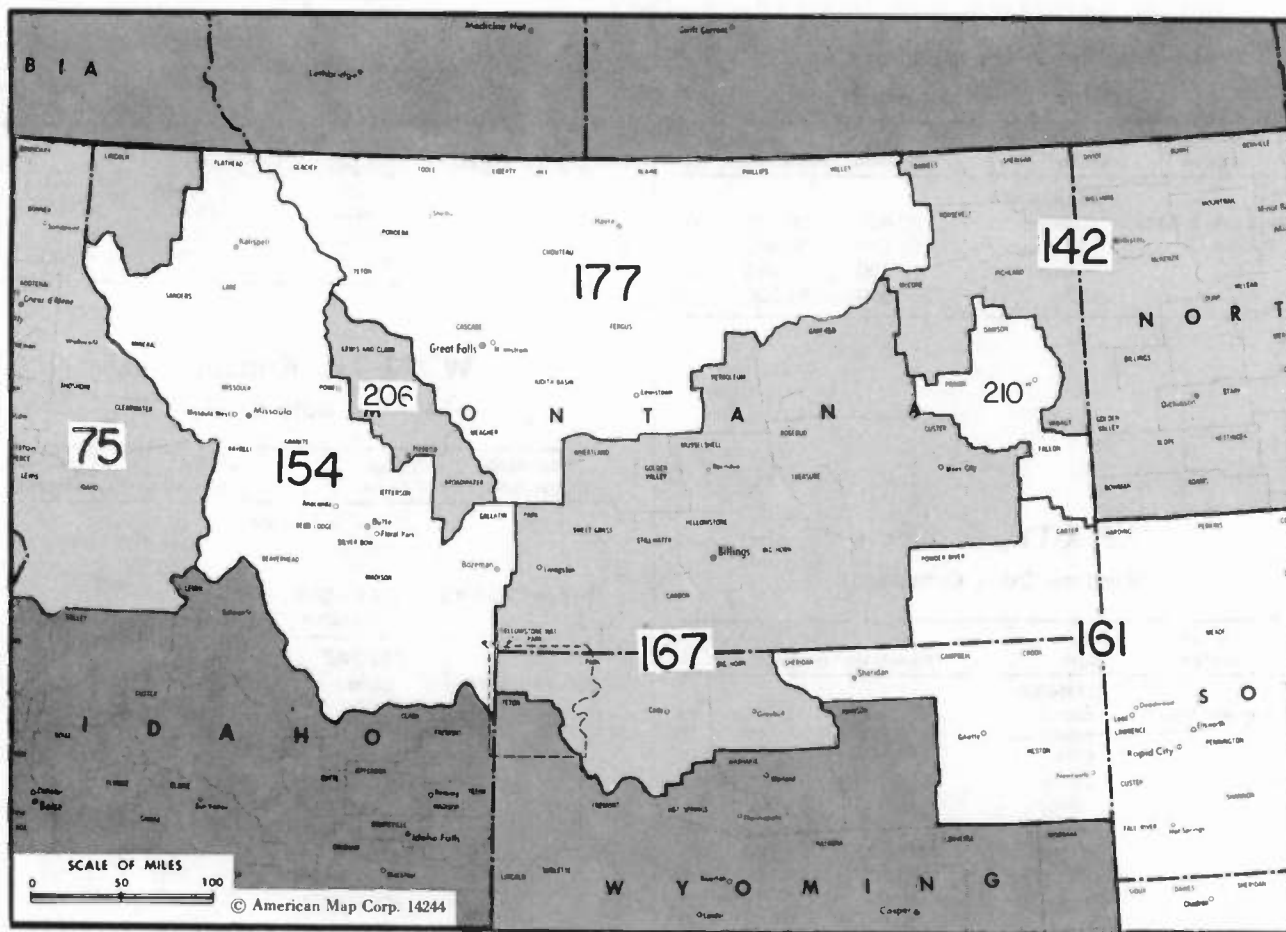
Net Weekly Circulation	State County	Total Households	TV Households	%
Between 5-24%	<b>MISSOURI—(Continued)</b>			
	Monroe	3,600	3,600	99
	Osage	4,100	4,000	98
	Pulaski	10,800	10,500	98
	Randolph	9,700	9,500	98
Wayne	4,700	4,500	96	

## WDAF-TV, Kansas City

(Arbitron Data Continued)

Net Weekly Circulation	State County	Total Households	TV Households	%
Between 25-49%	<b>MISSOURI—(Continued)</b>			
	Vernon	7,800	7,600	97
	Worth	1,200	1,200	100
	<b>NEBRASKA</b>			
	Richardson	4,500	4,400	98
Between 5-24%	<b>KANSAS</b>			
	Barton	12,300	12,200	99
	Coffey	3,800	3,700	97
	Dickinson	8,000	7,800	98
	Marshall	5,100	5,000	98
	Nemaha	4,200	4,100	98
	Pottawatomie	5,800	5,700	98
	Republic	3,100	3,000	97
	Wabaunsee	2,600	2,500	96
	Woodson	1,800	1,700	94
	<b>MISSOURI</b>			
	Atchison	3,300	3,300	98
	Cedar	5,100	4,900	97
	Cooper	5,700	5,600	98
	Howard	3,700	3,600	97
Putnam	2,400	2,400	100	





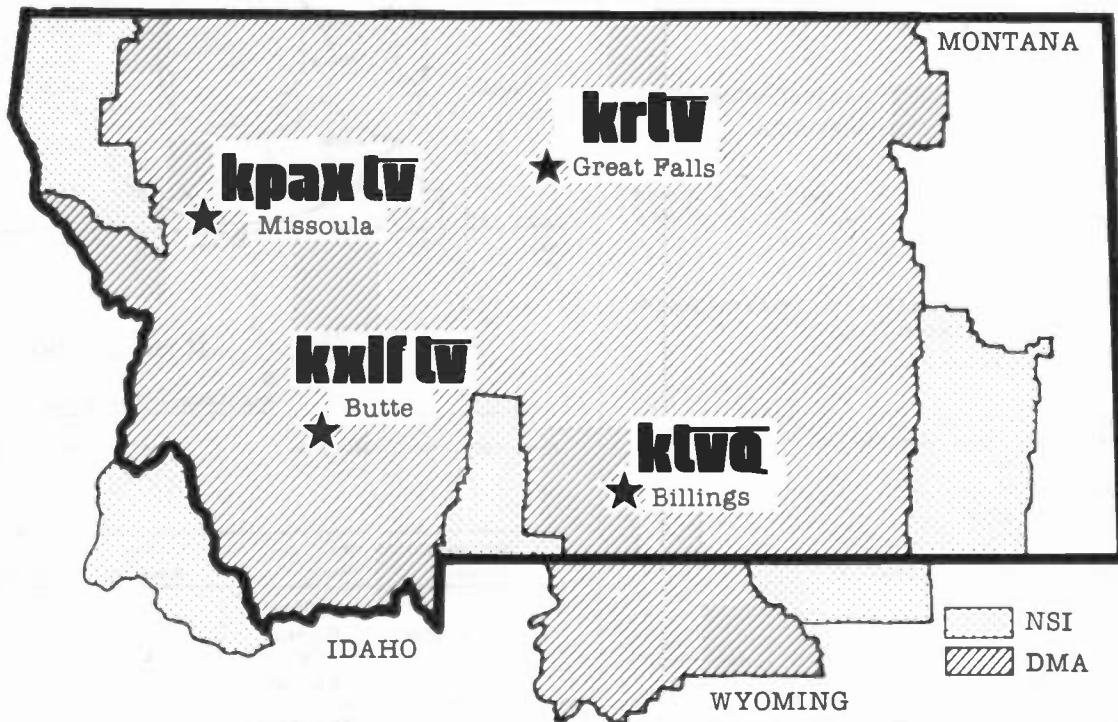
Market	Arbitron ADI TV Households	Rank	Arbitron Prime Time TV Households	Rank	Market Area Commercial TV Stations
Spokane, Wash. ....	326,900	75	175,000	77	KAYU-TV (28), KHQ-TV (6), KREM-TV (2), KXLY-TV (4)
Minot-Bismarck-Dickinson, N.D. ....	134,400	142	71,000	140	KNDX (2), KFVR-TV (5), KMOT (10), KQCD-TV (7), KUMV-TV (8), KXMB-TV (12), KXMC-TV (13), KXMD-TV (11)
Missoula-Butte, Mont. ....	116,100	154	55,000	157	KCFW-TV (9), KECI-TV (13), KPAX-TV (8), KTVM (6), KXLF-TV (4)
Rapid City, S.D. ....	93,700	161	45,000	160	KDUH-TV (4), KEVN-TV (7), KHSD-TV (11), KIVV-TV (5), KOTA-TV (3), KSGW-TV (12)
Billings-Hardin, Mont. ....	78,300	167	39,000	166	KOUS-TV (4), KTVO (2), KULR-TV (8)
Great Falls, Mont. ....	63,200	177	29,000	176	KFBB-TV (5), KRTV (3)
Helena, Mont. ....	18,700	206	5,000	207	KTVG (12)
Glendive, Mont. ....	6,100	210	0	0	KXGN-TV (5), KYUS-TV (3)

Montana Station Status as of October 1, 1983

	VHF	UHF	TOTAL
Commercial Television Stations	13	0	13
Educational Television Stations	0	0	0
			<u>13</u>

# MTN COVERS MONTANA

4 stations, 116 translators, and 48 cable systems cover 98% of Montana's TV Households (NSI).



Buy Montana with one call.  
**406 256-0705**

## MTN TV Households (DMA)

Billings	73,400
Great Falls	65,110
Butte	62,390
Missoula	68,330

**MTN Total 269,230**

90% of the total TV households in Montana (DMA) and 12,640 TV households in Wyoming.

Donald G. Bradley, General Manager  
 Diana Crants, National Sales Coordinator  
 P.O. Box 2557  
 Billings, Montana 59103

Represented by:  
 Avery Knodel Inc.  
 Art Moore Inc.—Seattle-Portland  
 Andy McDermott Sales Ltd.—Canada

Source: A.C. Nielsen Company,  
 U.S. Television Household Estimates,  
 September, 1982.



**The Network Factor**

**ktvq**

Billings

**krtv**

Great Falls

**kxlf tv**

Butte

**kpax tv**

Missoula

# Montana—Billings

## KTVQ

Ch. 2

Technical Facilities: Channel No. 2 (54-60 MHz). Authorized power: 100-kw visual, 10.2-kw aural. Antenna: 670-ft. above av. terrain, 383-ft. above ground, 4183-ft. above sea level.

Latitude 45° 46' 00.2"  
Longitude 108° 27' 26.7"

Transmitter: 2-mi. ESE of Billings on Westergard Hill.

News Service: UPI.

Satellite Earth Station: Harris; 6.1-meter.

Network Service: CBS.

Licensee: Garryowen Corp., 3203 3rd Ave. N, Box 2557, Billings 59103.

Studio: 3203 3rd Ave. N, Box 2557, Billings, Mont. 59103.

Telephone: 406-252-5611. TWX: 910-975-1030.

Ownership: J. S. Sample, pres.-treas., 100%. Garryowen also owns KXLF-TV-AM, Butte; KRTV(TV), Great Falls & KPAX-TV, Missoula, all Mont.

Began Operation: Nov. 9, 1953.

Represented (sales) by Avery-Knodel Inc.; Montana Television Network; Art Moore Inc. (Northwest & Mountain States).

Represented (legal) by Reddy, Begley & Martin.

### Personnel:

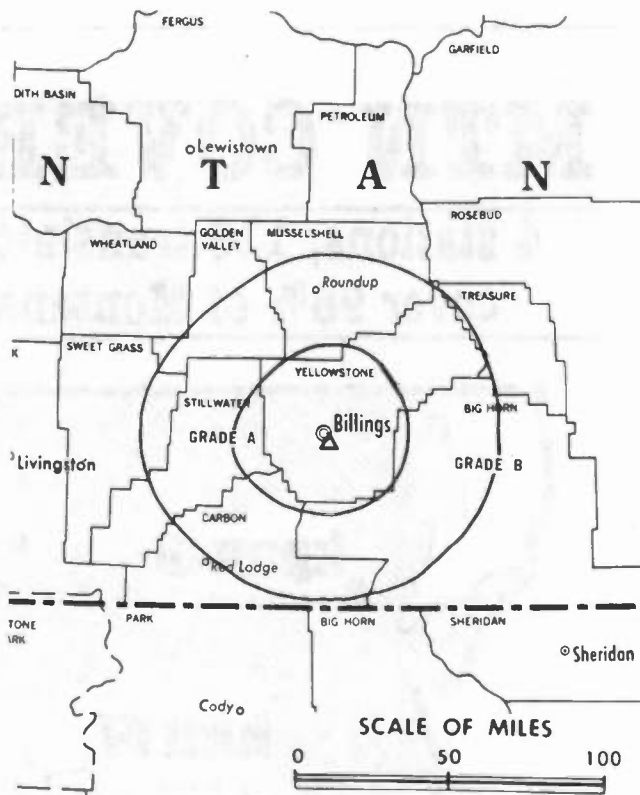
VICTOR MILLER, general manager.  
SARAH ETCHART, local commercial manager.  
LEE LAREVA, operations director.  
RON JACOBSON, chief engineer.  
STEVE JAHNKE, news director.  
DON BRADLEY, film buyer.

Highest 30 Sec. Rate (Sept. 26, 1983): \$400.

NETWORK BASE HOURLY RATE: \$700.

Total Households: © MSI Consumer Market Data as of 1/1/83 TV Homes: TV% and Circulation © 1983 Arbitron County coverage based on Arbitron study.

Net Weekly Circulation	State County	Total Households	TV Households	%
<b>MONTANA</b>				
<b>50% &amp; Over</b>	Big Horn	3,400	3,200	94
	Carbon	3,400	3,300	97
	Custer	5,200	4,900	94
	Golden Valley	500	500	100
	Musselshell	2,000	1,900	95
	Park	5,300	5,100	96
	Petroleum	200	200	100
	Powder River	900	800	89
	Rosebud	3,500	3,300	94
	Stillwater	2,100	2,100	100
	Sweet Grass	1,300	1,200	92
	Treasure	400	400	100
	Wheatland	900	900	100
	Yellowstone	43,400	42,700	98



KTVQ BMPCT-4001 Granted 8/20/56

© American Map Corp., 14244

Net Weekly Circulation	State County	Total Households	TV Households	%
<b>50% &amp; Over</b>				
<b>WYOMING</b>				
	Big Horn	4,400	4,200	95
	Park	8,300	7,900	95
	Sheridan	10,200	9,700	95
<b>Between 25-49%</b>				
<b>MONTANA</b>				
	Fergus	5,000	4,700	94
	Garfield	600	500	83
	Judith Basin	1,100	1,000	90
	Richland	4,700	4,500	96
<b>NORTH DAKOTA</b>				
	Williams	8,700	8,600	98
<b>WYOMING</b>				
	Washakie	3,600	3,500	97
<b>Between 5-24%</b>				
<b>MONTANA</b>				
	Broadwater	1,400	1,300	93
	Gallatin	16,200	15,600	96
<b>Station Totals</b>		<b>136,700</b>	<b>132,000</b>	<b>96</b>
<b>Net Weekly Circulation (1983)</b>				<b>84,500</b>
<b>Average Daily Circulation (1983)</b>				<b>52,000</b>

# Montana—Billings

## KULR-TV

Ch. 8

Technical Facilities: Channel No. 8 (180-186 MHz). Authorized power: 316-kw visual, 38.9-kw aural. Antenna: 750-ft. above av. terrain, 530-ft. above ground, 4249-ft. above sea level.

Latitude 45° 45' 35"  
Longitude 108° 27' 14"

Transmitter: 2.7-mi. E of Billings.

News Services: AP, ABC.

Satellite Earth Station: Scientific-Atlanta; 4.6-meter.

Network Service: ABC.

Licensee: Harrisco Broadcasting Corp., Box 2512, Billings, Mont. 59103.

Studio: 2.7-mi. E of Billings.

Telephone: 406-252-4676. TWX: 910-975-1020.

Mailing Address: Box 2512, Billings, Mont. 59103.

Ownership: See KBAK-TV, Bakersfield, Cal.

Began Operation: March 15, 1958. Sale to present owner by Crain-Snyder TV (Rex Baker, Arthur Miller & Thor Myhre) approved March 8, 1967 by FCC (Television Digest, Vol. 6:46). Previous sale to Crain-Snyder Television Inc. by Midland Empire Bcstg. Co. approved Dec. 17, 1962 (Vol. 2:52).

Represented (sales) by Katz Television.

Represented (legal) by Cohn & Marks.

Represented (engineering) by Hammett & Edison Inc.

### Personnel:

BURT I. HARRIS, president (Los Angeles).  
E. D. (BOB) MERRILL, vice president & general manager.  
RON OLSEN, operations/program director.  
BOB KORUM, sales manager.  
DEAN JANSMA, chief engineer.

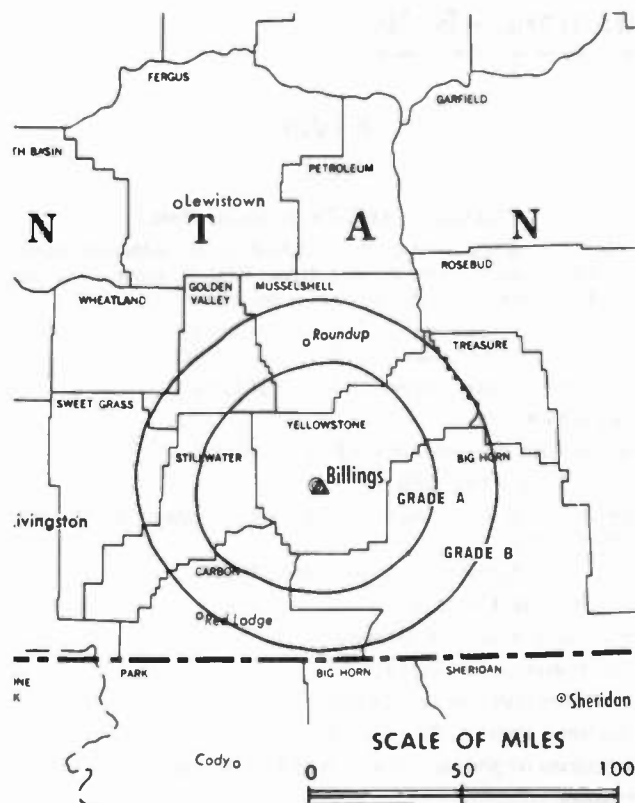
Highest One Hour Rate: \$1100.

Highest 30 Sec. Rate: \$405.

NETWORK BASE HOURLY RATE: \$425.

Total Households: © MSI Consumer Market Data as of 1/1/83 TV Homes: TV% and Circulation © 1983 Arbitron County coverage based on Arbitron study.

Net Weekly Circulation	State County	Total Households	TV Households	%
<b>50% &amp; Over</b>	<b>MONTANA</b>			
	Big Horn	3,400	3,200	94
	Carbon	3,400	3,300	97
	Custer	5,200	4,900	94
	Garfield	600	500	83
	Golden Valley	500	500	100
	Musselshell	2,000	1,900	95
	Park	5,300	5,100	96
	Petroleum	200	200	100
	Powder River	900	800	89
	Rosebud	3,500	3,300	94
	Stillwater	2,100	2,100	100



KULR-TV BMPCT-4810 Granted 11/21/57

© American Map Corp., 14244

Net Weekly Circulation	State County	Total Households	TV Households	%
<b>50% &amp; Over</b>	Sweet Grass	1,300	1,200	92
	Treasure	400	400	100
	Wheatland	900	900	100
	Yellowstone	43,400	42,700	98
<b>WYOMING</b>				
	Park	8,300	7,900	95
	Sheridan	10,200	9,700	95
	Washakie	3,600	3,500	97
<b>MONTANA</b>				
<b>Between 25-49%</b>	Fergus	5,000	4,700	94
	Prairie	700	600	86
<b>WYOMING</b>				
	Big Horn	4,400	4,200	95
<b>MONTANA</b>				
<b>Between 5-24%</b>	Judith Basin	1,100	1,000	90
	<b>WYOMING</b>			
	Campbell	9,200	8,700	95
<b>Station Totals</b>		<b>115,600</b>	<b>111,300</b>	<b>96</b>
<b>Net Weekly Circulation (1983)</b>			<b>76,800</b>	
<b>Average Daily Circulation (1983)</b>			<b>47,900</b>	

# Montana—Butte

## KTVM

Ch. 6

(Satellite of KECI-TV, Missoula, Mont.)

Technical Facilities: Channel No. 6 (82-88 MHz). Authorized power: 100-kw visual, 12.5-kw aural. Antenna: 1936-ft. above av. terrain, 213-ft. above ground, 8458-ft. above sea level.

Latitude 46° 00' 27"  
Longitude 112° 26' 30"

Transmitter: On mountain peak, 2.6-mi. E of Butte.

News Service: UPI.

Arbitron Data: Included with KECI-TV, Missoula.

Network Service: NBC, CBS.

Licensee: Eagle Communications Inc., 340 W. Main St., Missoula, Mont. 59802.

Studio: 3219 Harrison Ave., Butte, Mont. 59701.

Telephone: 406-494-7603.

Ownership: See KECI-TV, Missoula.

Began Operation: May 15, 1970.

Represented (sales) by Katz Television.

Represented (legal) by Cohn & Marks.

Represented (engineering) by A. D. Ring & Associates.

Personnel:

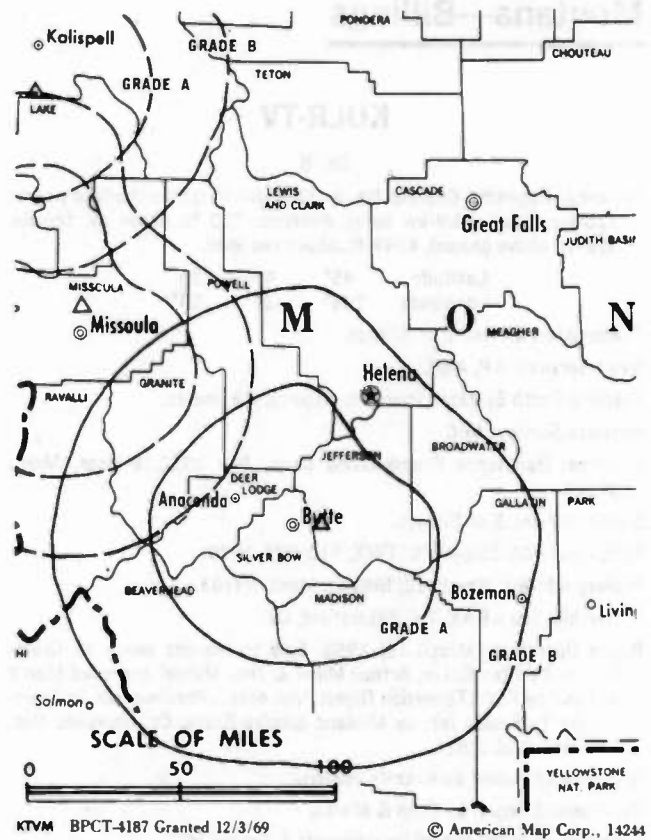
MICHAEL J. STOCKLIN, general manager.

DOUGLAS DRADER, chief engineer.

MARSHALL PRINOLE, sales manager.

Highest 30 Sec. Rate: \$60.

NETWORK BASE HOURLY RATE: \$225.



KTVM BPCT-4187 Granted 12/3/69

© American Map Corp., 14244

For Arbitron Market Rankings,  
see page 1

# THE TED HEPBURN COMPANY

Media Brokerage Specialist CATV, TV and Radio

Ted Hepburn, President Todd Hepburn, VP, CATV Division  
Heidi Hepburn Jebsen, VP, Small Markets

P.O. Box 42401, Cincinnati, Ohio 45242 (513) 791-8730

# Montana—Butte

## KXLF-TV

Ch. 4

Technical Facilities: Channel No. 4 (66-72 MHz). Authorized power: 100-kw visual, 20-kw aural. Antenna: 1892-ft. above av. terrain, 199-ft. above ground, 8450-ft. above sea level.

Latitude 46° 00' 27"  
Longitude 112° 26' 30"

Transmitter: 3-mi. E of Butte on XL Heights.

AM Affiliate: KXLF, 5-kw, 1370 kHz (NBC).

News Service: UPI.

Satellite Earth Station: Harris; 6.1-meter.

Arbitron Data: Figures include coverage of KPAX-TV, Missoula, Mont.

Network Service: ABC & CBS.

Licensee: Garryowen Corp., Box 3500, Butte 59702

Studio: 1003 S. Montana St., Butte, Mont. 59701.

Telephone: 406-782-0444.

Ownership: Joseph S. Sample, pres.-treas., 100%. For other interests, see KTVQ, Billings, Mont.

Began Operation: Aug. 14, 1953. Sale to present owner by Ed Craney approved by FCC Jan. 18, 1961 (Television Digest, Vol. 16:42; 17:4).

Represented (sales) by Avery-Knodel Inc.; Montana Television Network; John L. McGuire Co. (Denver & Salt Lake City); Art Moore Inc. (Seattle & Portland); Andy McDermott Sales Ltd. (Canada).

Represented (legal) by Reddy, Begley & Martin.

Represented (engineering) by Silliman & Silliman.

### Personnel:

RON CASS, general manager & sales manager.

DON SCHEIDECKER, news director.

DON BRADLEY, film buyer.

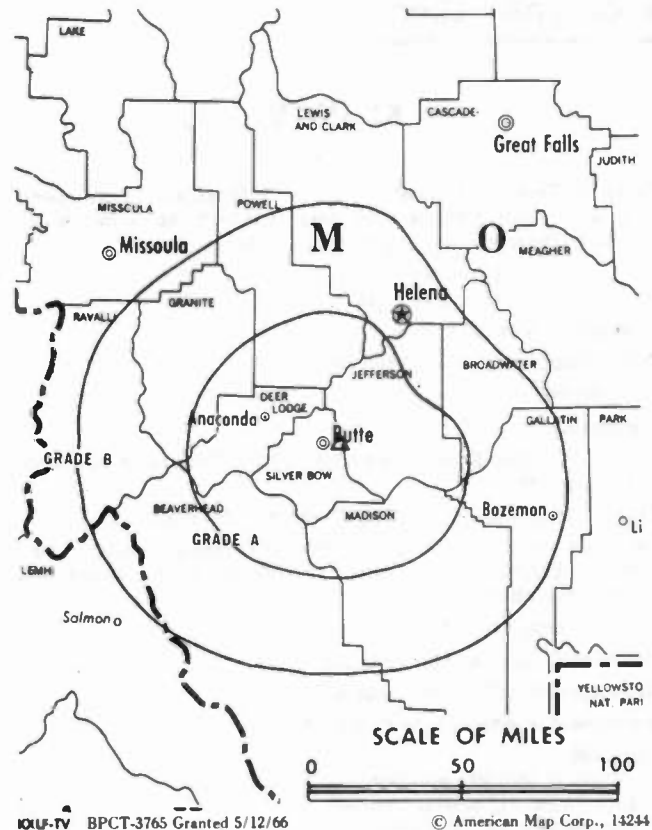
CHUCK JOHNSON, chief engineer.

Highest 30 Sec. Rate (July 27, 1983): \$470.

NETWORK BASE HOURLY RATE: \$960.

Total Households: © MSI Consumer Market Data as of 1/1/83 TV Homes TV% and Circulation © 1983 Arbitron County coverage based on Arbitron study.

Net Weekly Circulation	State County	Total Households	TV Households	%
<b>50% &amp; Over</b>	<b>IDAHO</b>			
	Lemhi	3,000	2,800	93
	<b>MONTANA</b>			
	Beaverhead	3,000	2,800	93
	Broadwater	1,400	1,300	93
	Deer Lodge	4,300	4,200	98
	Flathead	20,600	19,900	97
	Gallatin	16,200	15,600	96
	Granite	1,000	1,000	100
	Jefferson	2,600	2,500	96
	Lake	7,100	6,900	97



Net Weekly Circulation	State County	Total Households	TV Households	%
<b>50% &amp; Over</b>	Lewis + Clark	17,700	17,100	97
	Madison	2,100	2,100	100
	Mineral	1,600	1,600	100
	Missoula	30,900	29,800	96
	Park	5,300	5,100	96
	Powell	2,300	2,200	96
	Ravalli	8,900	8,600	97
	Silver Bow	14,500	14,100	98
		<b>MONTANA</b>		
<b>Between 25-49%</b>	Meagher	800	800	94
	Sanders	3,600	3,400	94
<b>Between 5-24%</b>	<b>IDAHO</b>			
	Custer	1,400	1,300	93
	Lewis	1,500	1,500	100
	<b>MONTANA</b>			
	Judith Basin	1,100	1,000	90
	Lincoln	6,100	5,800	95
<b>Station Totals</b>		<b>157,000</b>	<b>151,400</b>	<b>96</b>
<b>Net Weekly Circulation (1983)</b>			<b>120,400</b>	
<b>Average Daily Circulation (1983)</b>			<b>84,800</b>	



# Montana—Glendive

## KXGN-TV

Ch. 5

Technical Facilities: Channel No. 5 (76-82 MHz). Authorized power: 14.8-kw visual, 2.95-kw aural. Antenna: 513-ft. above av. terrain, 158-ft. above ground, 2818-ft. above sea level.

Latitude 47° 03' 15"  
Longitude 104° 40' 45"

Transmitter: 4-mi. SE of city.

AM Affiliate: KXGN, 1-kw, 1400 kHz.

News Service: UPI.

Network Service: CBS; NBC.

Licensee: Glendive Broadcasting Corp., 210 S. Douglas St., Glendive, Mont. 59330.

Studio: 210 S. Douglas St. 59330. Telephone: 406-365-3377.

Ownership: Lewis W. Moore, pres., 99.8%; Elizabeth Kindsfater, v.p., 0.1%; Elizabeth Lee Hackney, secy.-treas., 0.1%. Moore also operates local theater.

Began Operation: Nov. 1, 1957.

Represented (sales) by Spot Time Ltd.

Represented (legal) by Daly, Joyce & Borsari.

Represented (engineering) by John H. Mullaney.

### Personnel:

LEWIS W. MOORE, president.

DAN FRENZEL, general manager.

WINNIFRED NORTON, office manager.

DONALD J. POWERS, chief engineer.

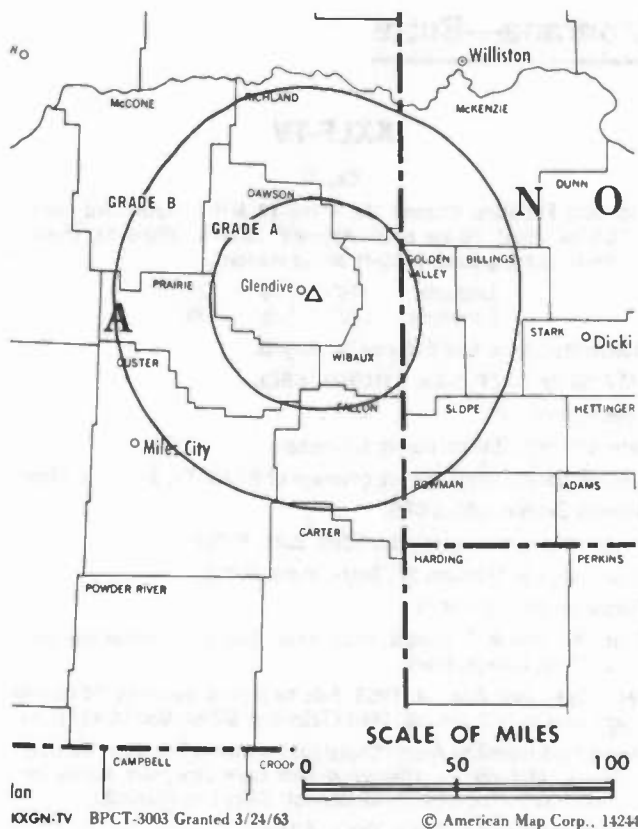
Highest One Hour Rate: \$150.

Highest 30 Sec. Rate: \$150.

NETWORK BASE HOURLY RATE: \$50.

Total Households: © MSI Consumer Market Data as of 1/1/83 TV Homes: TV% and Circulation © 1983 Arbitron County coverage based on Arbitron study.

Net Weekly Circulation	State County	Total Households	TV Households	%
50% & Over	<b>MONTANA</b>			
	Dawson	4,500	4,300	96
	Fallon	1,300	1,200	92
	Mc Cone	900	900	94



Net Weekly Circulation	State County	Total Households	TV Households	%
50% & Over	Prairie	700	600	86
	Wibaux	500	500	100
	<b>NORTH DAKOTA</b>			
	Golden Valley	900	900	100
Between 5-24%	<b>MONTANA</b>			
	Carter	600	600	100
	Richland	4,700	4,500	96
<b>Station Totals</b>		14,100	13,500	95
<b>Net Weekly Circulation (1983)</b>			7,600	
<b>Average Daily Circulation (1983)</b>			4,900	

# TARGET/AID SEPARATES THE MEN FROM THE BOYS

# MEN

TARGET/AID can bring a whole new perspective to broadcast advertising. Now you can determine more than just the specific demographics of a broadcast audience; you can see what kind of consumers those numbers represent.

## ARBITRON® RATINGS

# Montana—Great Falls

## KFBB-TV

Ch. 5

Technical Facilities: Channel No. 5 (76-82 MHz). Authorized power: 100-kw visual, 20-kw aural. Antenna: 590-ft. above av. terrain, 540-ft. above ground, 4310-ft. above sea level.

Latitude 47° 32' 08"  
Longitude 111° 17' 02"

Transmitter: U.S. Hwy. 87, 1-mi. N of Missouri River, Great Falls.

News Services: AP, National Weather Service.

Satellite Earth Station: Microdyne; 7-meter.

Network Service: ABC; NBC; CBS.

Licensee: KFBB Corp., Box 1139, Great Falls 59403.

Studio: U.S. Hwy. 87, 1-mi. N of Missouri River, Great Falls.

Mailing Address: Box 1139, Great Falls, Mont. 59403.

Telephone: 406-453-4377. TWX: 910-975-1917.

Ownership: Wooster Republican Printing Co. Albert V. Dix, chmn.; Raymond E. Dix, pres.; Albert E. & R. Victor Dix, v.p.s, 20% each; David E. & Robert C. Dix Jr., v.p., 10%; Robert C. Dix, v.p.; Gordon C. Dix, secy.-treas.; J. Harlan Dix, 20%; Gordon C. Dix Trust, 10%. Wooster Republican Printing owns WWST-AM-FM, Wooster, O.; WRAD(AM) & WRIQ(FM), Radford, Va.; WTBO(AM) & WKGO(FM), Cumberland, Md.; WKAL-AM-FM, Rome, N.Y.; is publisher of several daily newspapers in Ohio & Ky. Principals have cable TV interests.

Began Operation: March 21, 1954. Sale to present owners by Advance Corp. approved by FCC April 26, 1982 (Television Digest, Vol. 22:8). Sale to Advance by Harriscope Bcstg. Corp. approved April 21, 1977. Sale to Harriscope by David E. Bright, Ernest Scanlon and Daniel O'Shea approved by FCC May 23, 1962 (Vol. 2:11, 22). Sale to Bright, Scanlon and O'Shea by Joseph P. Wilkins and associates approved Jan. 27, 1960 (Vol. 16:3, 5).

Represented (sales) by Seltel Inc.; Hyett/Ramslund Inc. (Minneapolis-St. Paul); Katz Television (Seattle-Portland); Mountain Media (Denver).

Represented (legal) by Gardner, Carton & Douglas.

### Personnel:

STAN WHITMAN, general manager.  
TED SCHRÖEDER, program director.  
JACK FISHER, general sales manager.  
RON SCHLOSSER, chief engineer.  
BONITA B. MERRICK, business manager.  
MARTHA JARRIEL, traffic manager.  
DON AYERS, production/promotion manager.  
CHRIS FORHAN, news & public affairs director.

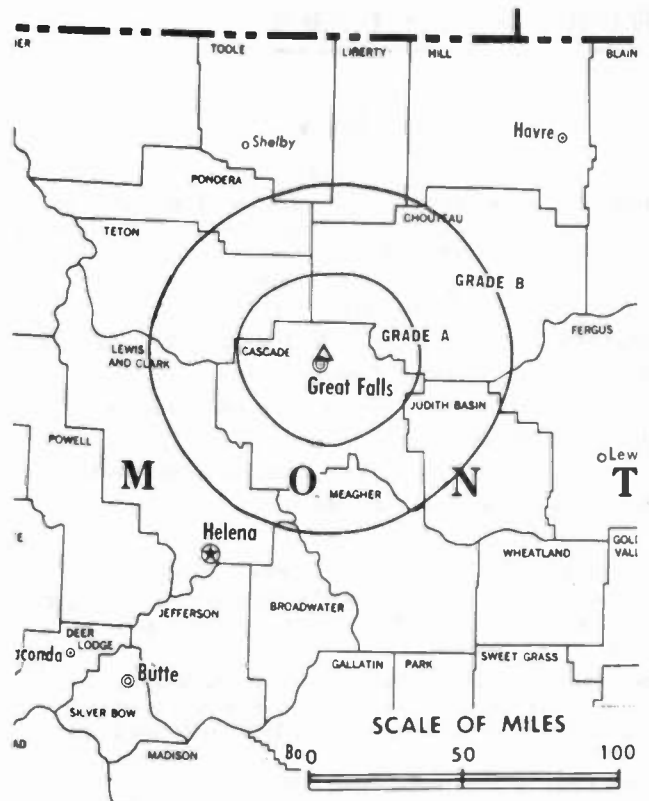
Highest One Hour Rate: \$775.

Highest 30 Sec. Rate: \$175.

NETWORK BASE HOURLY RATE: \$700.

Total Households: © MSI Consumer Market Data as of 1/1/83 TV Homes: TV% and Circulation © 1983 Arbitron County coverage based on Arbitron study.

Net Weekly Circulation	State County	Total Households	TV Households	%
50% & Over	<b>MONTANA</b>			
	Blaine	2,500	2,300	92
	Cascade	30,200	29,600	98



KFBB-TV BPCT-4340 Granted 5/7/70

© American Map Corp., 14244

Net Weekly Circulation	State County	Total Households	TV Households	%
50% & Over	Chouteau	2,200	2,100	95
	Fergus	5,000	4,700	94
	Glacier	3,600	3,400	94
	Hill	6,600	6,400	97
	Judith Basin	1,100	1,000	90
	Liberty	1,000	1,000	100
	Meagher	800	800	94
	Phillips	1,900	1,800	95
	Pondera	2,400	2,300	96
	Teton	2,600	2,500	96
	Toole	2,100	2,000	95
	Valley	3,700	3,500	95
Between 25-49%	<b>MONTANA</b>			
	Broadwater	1,400	1,300	93
	Jefferson	2,600	2,500	96
	Lewis + Clark	17,700	17,100	97
Roosevelt	3,400	3,300	97	
Between 5-24%	<b>MONTANA</b>			
	Garfield	600	500	83
	Sanders	3,600	3,400	94
Sweet Grass	1,300	1,200	92	
<b>Station Totals</b>		<b>96,300</b>	<b>92,700</b>	<b>96</b>
Net Weekly Circulation (1983)				<b>65,300</b>
Average Daily Circulation (1983)				<b>41,300</b>

# Montana—Great Falls

## KRTV

Ch. 3

Technical Facilities: Channel No. 3 (60-66 MHz). Authorized power: 100-kw visual, 10-kw aural. Antenna: 586-ft. above av. terrain, 557-ft. above ground, 4100-ft. above sea level.

Latitude 47° 32' 09"  
Longitude 111° 17' 02"

Transmitter: U.S. Hwy. 87, 1-mi. N of Missouri River, Great Falls.

News Services: UPI, Montana Television Network.

Satellite Earth Stations: Harris, 9-meter; M/A-Com, 3-meter.

Network Service: NBC; CBS.

Licensee: Garryowen Corp., Box 1331, Great Falls, Mont. 59403.

Studio: U.S. Hwy. 87, 1-mi. N of Great Falls.

Telephone: 406-453-2431.

Mailing Address: Box 1331, Great Falls, Mont. 59403.

Ownership: Garryowen Corp. Joseph S. Sample, pres.-treas., 100%. Sample also owns KXLF-TV-AM, Butte; KTVQ(TV), Billings; KPAX-TV, Missoula, Mont.

Began Operation: Oct. 5, 1958. Sale to present owner by Dan Snyder & Assoc. approved by FCC Feb. 28, 1969. Previous sale by Francis N. & Robert R. Laird approved Oct. 1, 1958 (Television Digest, Vol. 14:40).

Represented (legal) by Reddy, Begley & Martin.

Represented (sales) by Avery-Knodel Television; Art Moore Inc. (Seattle & Portland); John L. McGuire Co. (Denver & Salt Lake City); Andy McDermott Sales Ltd. (Canada); Montana Television Network, Billings, Mont.

Represented (engineering) by Silliman & Silliman.

### Personnel:

CLIFF EWING, general manager.

GLENN LOCKWOOD, operations director.

PHIL SAXTON, chief engineer.

DON BRADLEY, film buyer.

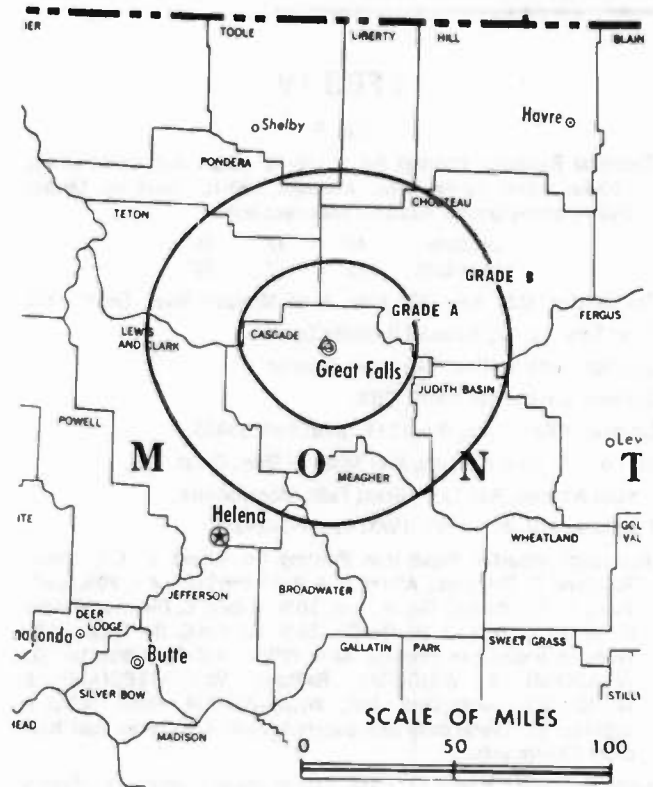
DIANA CRANTS, national sales manager.

Highest 30 Sec. Rate (Sept. 26, 1983): \$235.

NETWORK BASE HOURLY RATE: \$450.

Total Households: © MSI Consumer Market Data as of 1/1/83 TV Homes: TV% and Circulation © 1983 Arbitron County coverage based on Arbitron study.

Net Weekly Circulation	State County	Total Households	TV Households	%
<b>MONTANA</b>				
50% & Over	Blaine	2,500	2,300	92
	Cascade	30,200	29,600	98
	Chouteau	2,200	2,100	95
	Fergus	5,000	4,700	94
	Garfield	600	500	83
	Glacier	3,600	3,400	94
	Hill	6,600	6,400	97
	Judith Basin	1,100	1,000	90



KRTV BPCT-4457 Granted 10/18/71

© American Map Corp., 14244

Net Weekly Circulation	State County	Total Households	TV Households	%
50% & Over	Liberty	1,000	1,000	100
	Meagher	800	800	94
	Phillips	1,900	1,800	95
	Pondera	2,400	2,300	96
	Teton	2,600	2,500	96
	Toole	2,100	2,000	95
	Valley	3,700	3,500	95
<b>MONTANA</b>				
Between 25-49%	Broadwater	1,400	1,300	93
	Jefferson	2,600	2,500	96
<b>MONTANA</b>				
Between 5-24%	Flathead	20,600	19,900	97
	Lake	7,100	6,900	97
	Lewis + Clark	17,700	17,100	97
	Roosevelt	3,400	3,300	97
Station Totals		119,100	114,900	96
Net Weekly Circulation (1983)				61,700
Average Daily Circulation (1983)				41,200

# Montana—Hardin-Billings

## KOUS-TV

Ch. 4

Technical Facilities: Channel No. 4 (66-72 MHz). Authorized power: 100-kw visual, 10-kw aural. Antenna: 1060-ft. above av. terrain, 628-ft. above ground, 4688-ft. above sea level.

Latitude 45° 44' 29"  
Longitude 108° 08' 19"

Transmitter: Pryor Star Route, Billings.

News Services: AP, INN.

Satellite Earth Stations: In operation; 4-meter.

Network Service: NBC.

Licensee: KOUS-TV Inc., Drawer D, Hardin, Mont. 59034.

Studio: West 3rd St., Hardin.

Mailing Address: Drawer D, Hardin, Mont. 59034.

Telephone: 406-665-3320 (Hardin); 406-252-4004 (Billings).

Ownership: Daniel W. Coon, pres., 15%; Martha Creath, secy., 39%; Calvin Cafritz, 39%; Thom Curtis, gen. mgr., 2%.

Began Operation: Nov. 26, 1980.

Represented (sales) by Seltel Inc; Bob Hix (Denver).

Represented (legal) by Putbren & Hunsaker.

Represented (engineering) by Kenneth Williams Jr.

### Personnel:

DANIEL W. COON, president

THOM CURTIS, general manager.

STEVE KITTELSON, national sales manager.

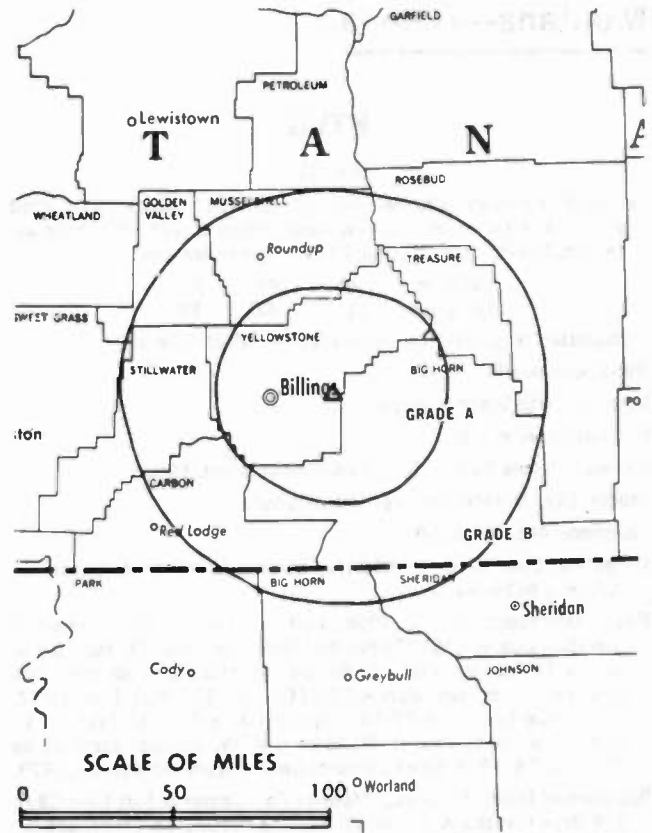
HAROLD KELSO, local sales manager.

Highest One Hour Rate: \$1200.

Highest 30 Sec. Rate: \$150.

Total Households: © MSI Consumer Market Data as of 1/1/83 TV Homes: TV% and Circulation © 1983 Arbitron County coverage based on Arbitron study.

Net Weekly Circulation	State County	Total Households	TV Households	%
<b>50% &amp; Over</b>	<b>MONTANA</b>			
	Big Horn	3,400	3,200	94
	Carbon	3,400	3,300	97
	Golden Valley	500	500	100
	Musselshell	2,000	1,900	95
	Petroleum	200	200	100
	Stillwater	2,100	2,100	100
	Treasure	400	400	100
	Yellowstone	43,400	42,700	98



KOUS-TV BNPCT-800410KI Granted 7/28/80

© American Map Corp., 14244

Net Weekly Circulation	State County	Total Households	TV Households	%
<b>Between 25-49%</b>	<b>MONTANA</b>			
	Phillips	1,900	1,800	95
	Rosebud	3,500	3,300	94
	Sweet Grass	1,300	1,200	92
	Wheatland	900	900	100
<b>Between 5-24%</b>	<b>MONTANA</b>			
	Fergus	5,000	4,700	94
	Park	5,300	5,100	96
	<b>WYOMING</b>			
	Big Horn	4,400	4,200	95
<b>Station Totals</b>		<b>77,700</b>	<b>75,500</b>	<b>97</b>
<b>Net Weekly Circulation (1983)</b>				<b>43,400</b>
<b>Average Daily Circulation (1983)</b>				<b>21,400</b>

# Montana—Helena

## KTVG

Ch. 12

Technical Facilities: Channel No. 12 (204-210 MHz). Authorized power: 117-kw visual, 11.7-kw aural. Antenna: 2250-ft. above av. terrain, 176-ft. above ground, 7929-ft. above sea level.

Latitude 46° 49' 35"  
Longitude 111° 42' 33"

Transmitter: Hogback Mtn., approx. 22-mi. NE of Helena.

News Service: UPI.

Satellite Earth Station: In operation.

Network Service: NBC.

Licensee: Helena TV Inc., Box 6125, Helena, Mont. 59601.

Studio: 2433 N. Montana Ave., Helena 59601.

Telephone: 406-443-5050.

Ownership: Lynn H. Koch, 88.21%; Stanley E. Wilson & Gwendolyn Wilson, 5.897% each.

Began Operation: Jan. 1, 1958. Left air Feb. 5, 1959; resumed operation Aug. 6, 1959 (Television Digest, Vol. 15:6, 33, 36). Sale to Helena TV Inc. by Joseph S. Sample, who took over all properties from Ed Craney was approved by FCC Jan. 18, 1961 (Vol. 16:42; 17:4). Sale by Helena TV Inc. approved June 5, 1963 (Vol. 3:23). Sale of control by Paul B. McAdam & A. W. Scribner approved by FCC Dec. 18, 1968. Sale to present owners approved Nov. 29, 1979.

Represented (sales) by Unirep; McGuire Co. (Denver & Salt Lake City); S/R Reps (Seattle & Portland); Hyett/Ramsland Co. (Minneapolis); KLM Media (Dallas & Houston); Pearse Sales (Detroit).

Represented (legal) by Kirkland & Ellis.

### Personnel:

LYNN H. KOCH, president & general manager.

HAL PECK, program director.

JOHN BOGGESS, chief engineer.

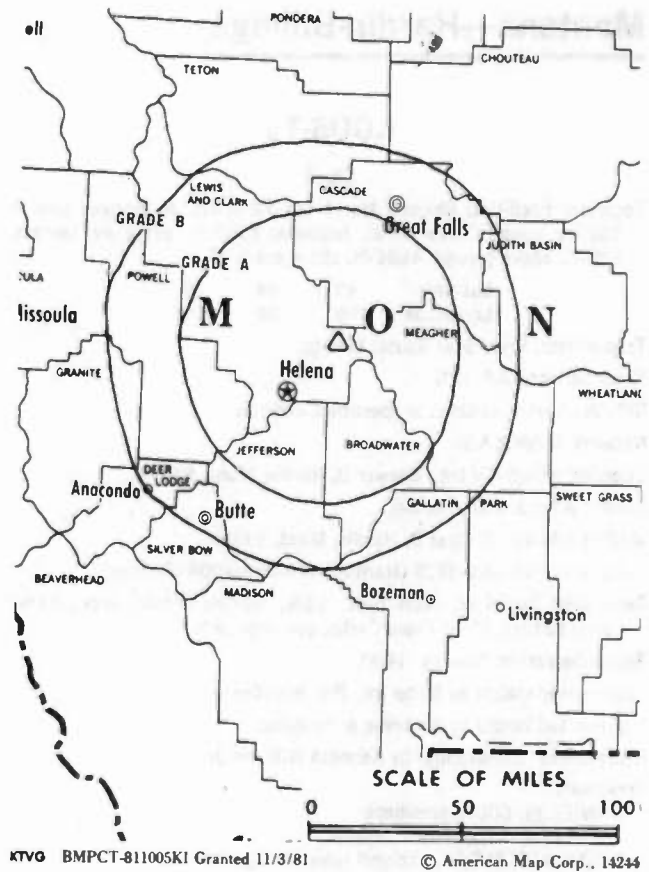
JOHN DEARING, news director.

Highest 30 Sec. Rate: \$100.

NETWORK BASE HOURLY RATE: \$125.

Total Households: © MSI Consumer Market Data as of 1/1/83 TV Homes: TV% and Circulation © 1983 Arbitron County coverage based on Arbitron study.

Net Weekly Circulation	State County	Total Households	TV Households	%
50% & Over	<b>MONTANA</b>			
	Broadwater	1,400	1,300	93
	Jefferson	2,600	2,500	96
	Lewis + Clark	17,700	17,100	97



Net Weekly Circulation	State County	Total Households	TV Households	%
50% & Over	Meagher	800	800	94
<b>MONTANA</b>				
Between 25-49%	Cascade	30,200	29,600	98
	Teton	2,600	2,500	96
<b>MONTANA</b>				
Between 5-24%	Chouteau	2,200	2,100	95
	Deer Lodge	4,300	4,200	98
	Gallatin	16,200	15,600	96
	Powell	2,300	2,200	96
<b>Station Totals</b>		<b>80,300</b>	<b>77,900</b>	<b>97</b>
<b>Net Weekly Circulation (1983)</b>				<b>31,200</b>
<b>Average Daily Circulation (1983)</b>				<b>14,800</b>

# Montana—Kalispell

## KCFW-TV

Ch. 9

(Satellite of KECI-TV, Missoula, Mont.)

Technical Facilities: Channel No. 9 (186-192 MHz). Authorized power: 26.5-kw visual, 5.3-kw aural. Antenna: 2794-ft. above av. terrain, 240-ft. above ground, 6898-ft. above sea level.

Latitude 48° 00' 48"

Longitude 114° 21' 55"

Transmitter: Blacktail Mtn., 6.5-mi. W of Lakeside, Mont.

News Service: UPI.

Network Service: NBC; CBS.

Licensee: Eagle Communications Inc., Box 857, Kalispell, Mont. 59901.

Studio: 401 First Ave. E., Box 857, Kalispell, Mont. 59901.

Telephone: 406-755-5239.

Ownership: See KECI-TV, Missoula, Mont.

Began Operation: June 10, 1968.

Represented (sales) by Katz Television.

Represented (legal) by Cohn & Marks.

### Personnel:

MIKE STOCKLIN, general manager.

MARK HOLSTON, news director.

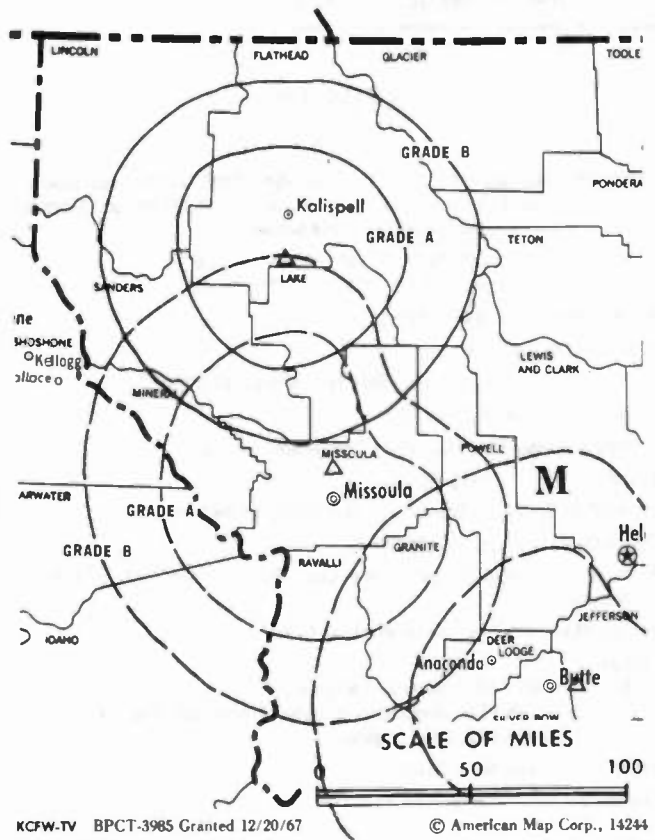
CHARLES J. CANNALIATO, chief engineer.

Highest 30 Sec. Rate: \$70.

NETWORK BASE HOURLY RATE: \$100.

Total Households: © MSI Consumer Market Data as of 1/1/83 TV Homes: TV% and Circulation © 1983 Arbitron County coverage based on Arbitron study.

Net Weekly Circulation	State County	Total Households	TV Households	%
50% & Over	<b>MONTANA</b>			
	Flathead	20,600	19,900	97
	Lincoln	6,100	5,800	95
Between 25-49%	<b>MONTANA</b>			
	Lake	7,100	6,900	97



Net Weekly Circulation	State County	Total Households	TV Households	%
<b>MONTANA</b>				
Between 5-24%	Granite	1,000	1,000	100
	Sanders	3,600	3,400	94
<b>Station Totals</b>		<b>38,400</b>	<b>37,000</b>	<b>96</b>
<b>Net Weekly Circulation (1983)</b>			<b>24,900</b>	
<b>Average Daily Circulation (1983)</b>			<b>16,300</b>	



# Montana—Miles City

## KYUS-TV

Ch. 3

Technical Facilities: Channel No. 3 (60-66 MHz). Authorized power: 10.2-kw visual, 1.02-kw aural. Antenna: 125-ft. above av. terrain, 59-ft. above ground, 2664-ft. above sea level.

Latitude 46° 25' 56"  
Longitude 105° 51' 31"

Transmitter: 1-mi. NW of Miles City.

Network Service: NBC.

Licensee: Custer Bcstg. Corp., Box 760, Miles City 59301.

Studio: 1-mi. NW of Miles City.

Mailing Address: Box 760, Miles City, Mont. 59301.

Telephone: 406-232-3540.

Ownership: David G. Rivenes & L. B. Foster, 49.98% each.

Began Operation: Sept. 1, 1969.

Represented (sales) by Spot Time Ltd.; Bob Hix (Denver); S/R Reps (Seattle).

Represented (legal) by Daniel Webster Coon.

### Personnel:

DAVID G. RIVENES, general manager.

ELLA M. RIVENES, operations manager & program director.

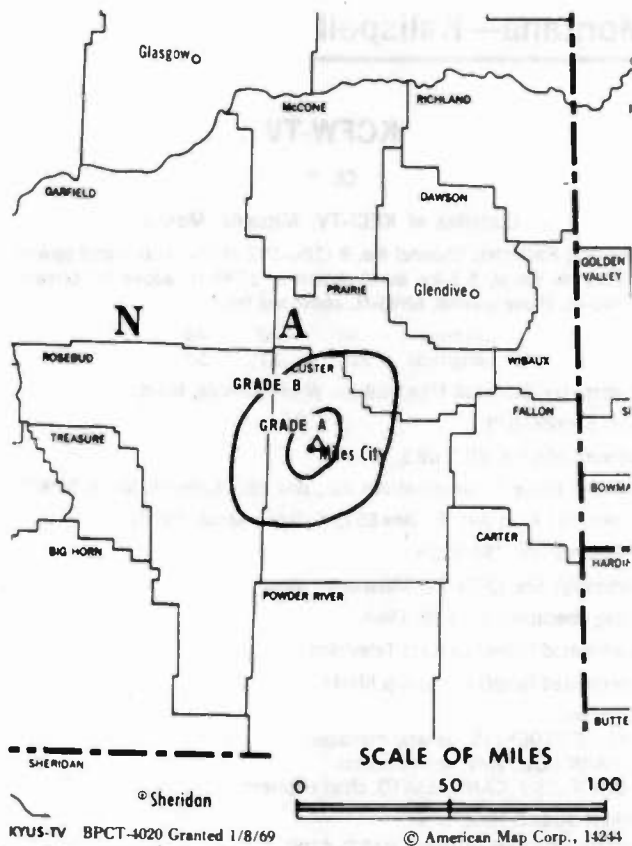
LARRY EDWARDS, chief engineer.

Highest One Hour Rate: \$150.

Highest 30 Sec. Rate (1983): \$50.

Total Households: © MSI Consumer Market Data as of 1/1/83 TV Homes: TV% and Circulation © 1983 Arbitron County coverage based on Arbitron study.

Net Weekly Circulation	State County	Total Households	TV Households	%
50% & Over	<b>MONTANA</b>			
	Custer	5,200	4,900	94
	Prairie	700	600	86



Net Weekly Circulation	State County	Total Households	TV Households	%
<b>MONTANA</b>				
Between 5-24%	Garfield	600	500	83
	Rosebud	3,500	3,300	94
<b>Station Totals</b>		<b>10,000</b>	<b>9,300</b>	<b>93</b>
<b>Net Weekly Circulation (1983)</b>				<b>4,800</b>
<b>Average Daily Circulation (1983)</b>				<b>2,100</b>

# Montana—Missoula

## KECI-TV

Ch.13

(Operates satellites KCFW-TV, Kalispell & KTVM, Butte, Mont.)

Technical Facilities: Channel No. 13 (210-216 MHz). Authorized power: 300-kw visual, 30-kw aural. Antenna: 2000-ft. above av. terrain, 289-ft. above ground, 7060-ft. above sea level.

Latitude 47° 01' 05"  
Longitude 114° 00' 41"

Transmitter: 10-mi. N of Missoula, near Evaro, Mont.

News Service: UPI.

Satellite Earth Station: Harris; 3-meter.

Network Service: NBC; also CBS on per program basis.

Licensee: Eagle Communications Inc., TV Bldg., 340 W. Main St., Missoula, Mont. 59802.

Studio: 340 W. Main St., Missoula, Mont. 59802.

Telephone: 406-721-2063. TWX: 406-543-3521.

Ownership: Precht Communications Inc., 100%. Officers: Robert H. Precht, chmn.-secy.; Michael Stocklin, v.p.; Ronald Greenberg.

Began Operation: July 1, 1954. Sale by Mosby's Inc. to KMSO-TV Inc. approved Sept. 11, 1964 by FCC (Television Digest, Vol. 4:32, 38). Sale to present owner by Dale G. Moore approved Aug. 24, 1978.

Represented (sales) by Katz Televison.

Represented (legal) by Cohn & Marks.

Represented (engineering) by A. D. Ring & Associates.

### Personnel:

MICHAEL J. STOCKLIN, general manager.  
KERRY HALLIN, program director.  
STEVE FETVEIT, news director.  
LARRY ARBAUGH, chief engineer.

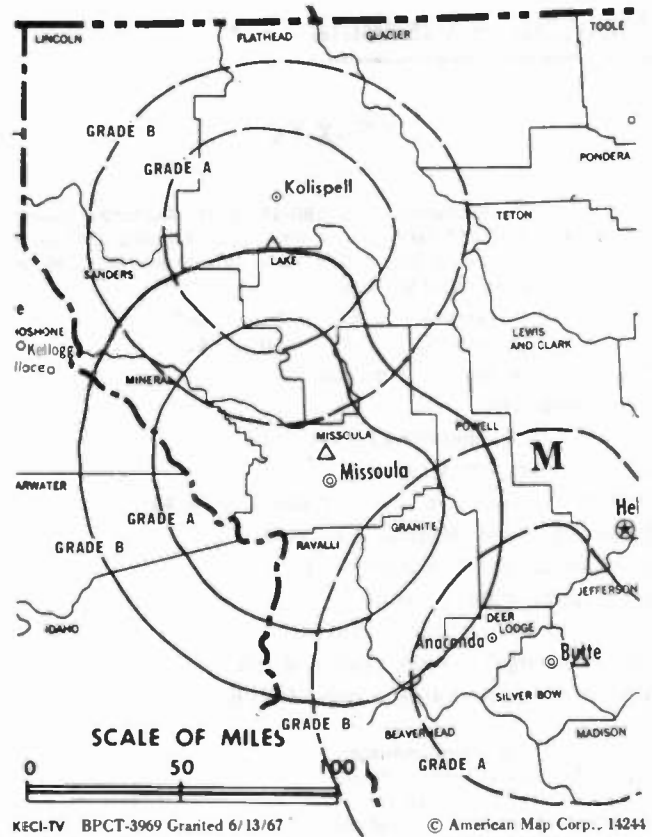
Highest One Hour Rate: \$900.

Highest 30 Sec. Rate (July 29, 1983): \$285.

NETWORK BASE HOURLY RATE: \$700.

Total Households: © MSI Consumer Market Data as of 1/1/83 TV Homes: TV% and Circulation © 1983 Arbitron County coverage based on Arbitron study.

Net Weekly Circulation	State County	Total Households	TV Households	%
<b>50% &amp; Over</b>	<b>IDAHO</b>			
	Lemhi	3,000	2,800	93
	<b>MONTANA</b>			
	Beaverhead	3,000	2,800	93
	Deer Lodge	4,300	4,200	98
	Gallatin	16,200	15,600	96
	Granite	1,000	1,000	100
	Jefferson	2,600	2,500	96
	Lake	7,100	6,900	97



Net Weekly Circulation	State County	Total Households	TV Households	%
<b>50% &amp; Over</b>	Madison	2,100	2,100	100
	Mineral	1,600	1,600	100
	Missoula	30,900	29,800	96
	Powell	2,300	2,200	96
	Ravalli	8,900	8,600	97
	Silver Bow	14,500	14,100	98
<b>Between 25-49%</b>	<b>MONTANA</b>			
	Sanders	3,600	3,400	94
<b>Between 5-24%</b>	<b>IDAHO</b>			
	Blaine	4,700	4,500	96
	Shoshone	6,900	6,700	97
<b>MONTANA</b>	Broadwater	1,400	1,300	93
	Flathead	20,600	19,900	97
	Park	5,300	5,100	96
	<b>Station Totals</b>	<b>140,000</b>	<b>135,100</b>	<b>96</b>
<b>Net Weekly Circulation (1983)</b>			<b>86,000</b>	
<b>Average Daily Circulation (1983)</b>			<b>55,800</b>	

# Montana—Missoula

## KPAX-TV

Ch. 8

Technical Facilities: Channel No. 8 (180-186 MHz). Authorized power: 275-kw max. & 257-kw horizontal visual, 51.5-kw max. & 48.0-kw horizontal aural. Antenna: 2150-ft. above av. terrain, 284-ft. above ground, 7101-ft. above sea level.

Latitude 47° 01' 06"  
Longitude 114° 00' 41"

Transmitter: TV Mountain, 4-mi. E of Evaro.

News Service: UPI.

Arbitron Data: Included with KXLF-TV, Butte.

Network Service: ABC & CBS.

Licensee: Garryowen Corp., Box 2557, Billings, Mont. 59103.

Studio: 2204 Regent, Missoula, Mont. 59801.

Ownership: See KXLF-TV, Butte, Mont.

Began Operation: May 1, 1970.

Represented (sales) by Avery-Knodel Inc.

Represented (legal) by Reddy, Begley & Martin.

Represented (engineering) by Silliman & Silliman.

### Personnel:

PETE FRIDEN, general manager.

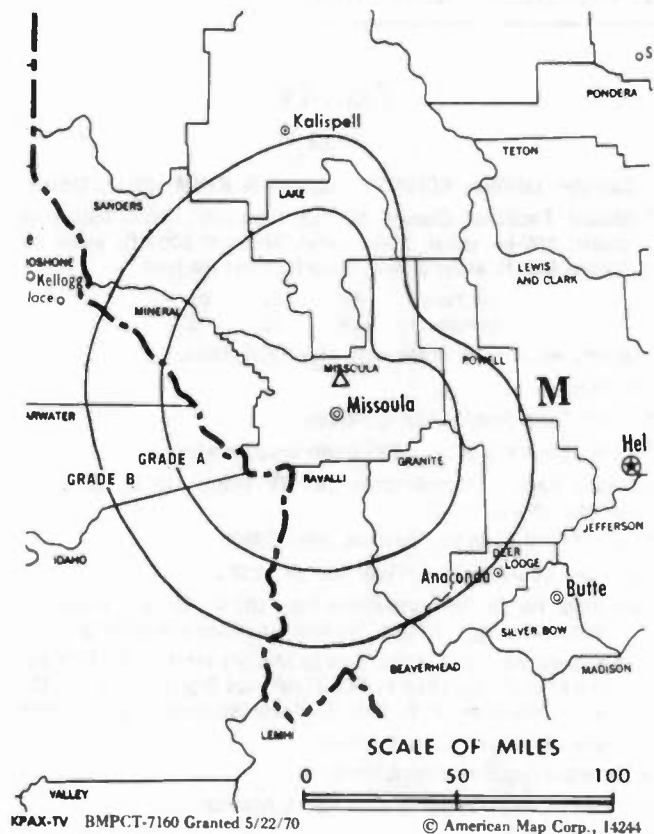
IAN MARQUAND, news director.

DON BRADLEY, film buyer.

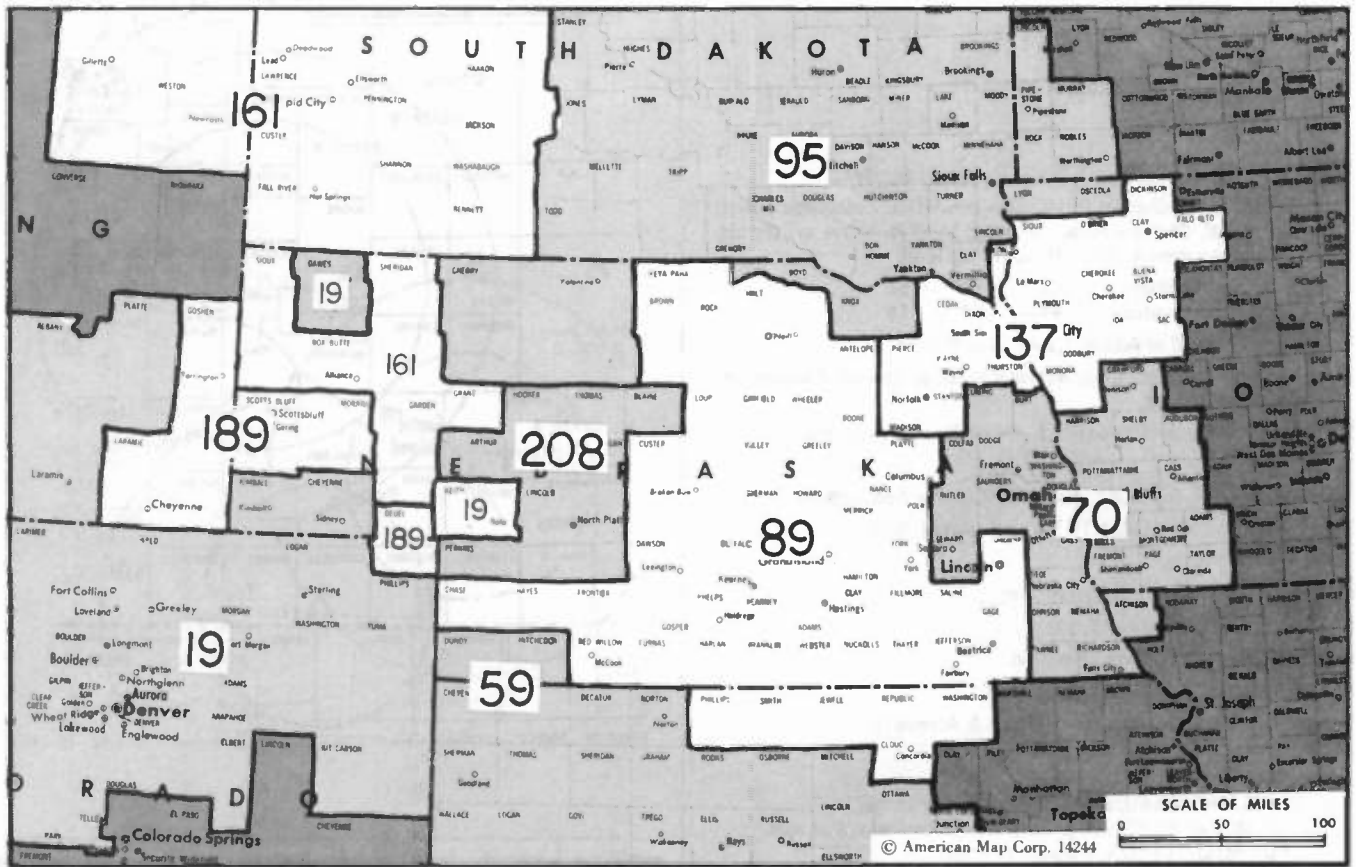
JEROME MacDONALD, chief engineer.

Highest 30 Sec. Rate (July 27, 1983): \$210.

Rates: Sold in combination with KXLF-TV, Butte.



# Nebraska



Market	Arbitron ADI TV Households	Rank	Arbitron Prime Time TV Households	Rank	Market Area Commercial TV Stations
Denver, Colo. ....	911,600	19	523,000	20	KBTV (9), KCNC-TV (4), KDVR (31), KMGH-TV (7), KWGN-TV (2)
Wichita-Hutchinson, Kan. ....	413,000	59	214,000	64	KAKE-TV (10), KAYS-TV (7), KLOE-TV (10), KSNC (2), KSNL (11), KSNK (8), KSNW (3), KTVC (6), KUPK-TV (13), KWCH-TV (12)
Omaha, Neb. ....	341,800	70	230,000	60	KETV (7), KMTV (3), WOWT (6)
Lincoln-Hastings-Kearney, Neb. ....	254,400	89	121,000	100	KBGT-TV (8), KGIN-TV (11), KHAS-TV (5), KHGI-TV (13), KOLN-TV (10), KSNB-TV (4), KWNB-TV (6)
Sioux Falls-Mitchell, S.D. ....	231,800	95	132,000	94	KABY-TV (9), KDLO-TV (3), KDLT (5), KELO-TV (11), KPLD-TV (6), KPRY-TV (4), KSFY-TV (13)
Sioux City, Iowa ....	149,300	137	83,000	134	KCAU-TV (9), KMEG (14), KTVI (4)
Rapid City, S.D. ....	93,700	161	45,000	160	KDUH-TV (4), KEVN-TV (7), KHSD-TV (11), KIVV-TV (5), KOTA-TV (3), KSGW-TV (12)
Cheyenne, Wyo. ....	49,600	189	23,000	182	KSTF (10), KTVS (3), KYCU-TV (5)
North Platte, Neb. ....	17,500	208	8,000	205	KNOP-TV (2)

### Nebraska Station Status as of October 1, 1983

	VHF	UHF	TOTAL
Commercial Television Stations	14	0	14
Educational Television Stations	6	3	9
			23

# Nebraska—Albion

## KBGT-TV

(formerly KCNA-TV)

Ch. 8

(Semi-satellite of KHGI-TV, Kearney, Neb.)

Technical Facilities: Channel No. 8 (180-186 MHz). Authorized power: 316-kw visual, 28.2-kw aural. Antenna: 1150-ft. above av. terrain, 1134-ft. above ground, 3034-ft. above sea level.

Latitude 41° 40' 54"  
Longitude 97° 52' 38"

Transmitter: 6-mi. E of Albion, 1.2-mi. S of Rte. 91.

News Services: AP, ABC, CNN, National Weather Service, Environmental Satellite Services.

Satellite Earth Stations: Prodelin, 5-meter; Pinzone receivers.

Network Service: ABC.

Licensee: Amaturio Group Inc., Box 220, Kearney, Neb. 68847.

Telephone: 308-793-2494, NTV Network, Axtell, Neb.

TWX: 910-960-3746.

Ownership: See KHGI-TV, Kearney, Neb.

Began Operation: December 5, 1964.

Represented (sales) by Katz Television.

Represented (legal) by Koteen & Naftalin.

Represented (engineering) by Jules Cohen & Associates.

### Personnel:

JOSEPH C. AMATURO, chairman.

FRANK E. BROSSEAU, president & general manager.

WAYNE W. LANSCH, vice president & general sales manager.

GLENDIA McCUTCHEON, program director.

CHARMA JAMES, director of advertising & promotion.

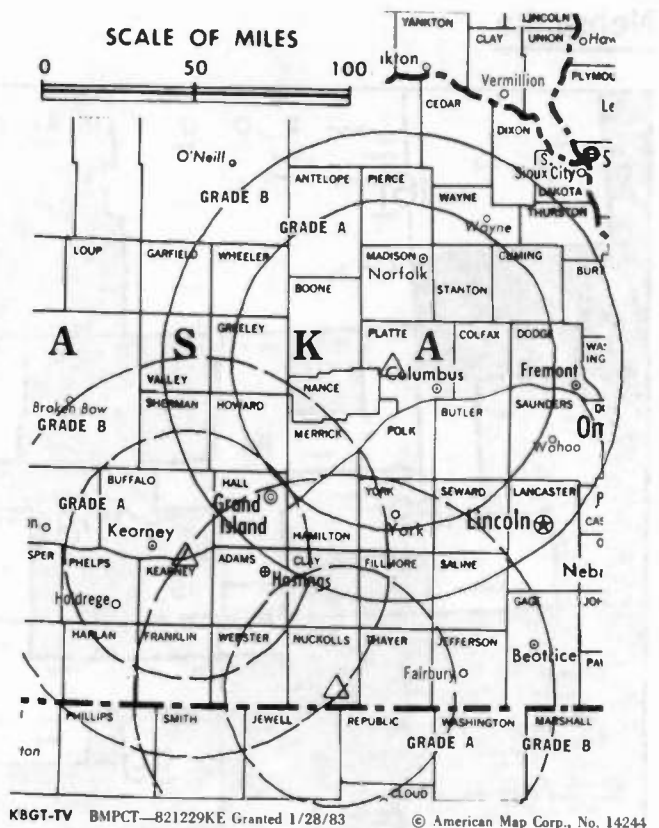
JERRY FUEHRER, chief engineer.

JOHN ALLEN ADAMS, news director.

Rates: Sold in conjunction with KHGI-TV, Kearney, KWNB-TV, Hayes Center & KSNB-TV, Superior, all Neb.

NETWORK BASE HOURLY RATE: Bonus to KHGI-TV, Kearney.

Arbitron Data: Included with parent KHGI-TV, Kearney, Neb.



KBGT-TV BMPCT—821229KE Granted 1/28/83

© American Map Corp., No. 14244

## MALARKEY-TAYLOR ASSOCIATES

Telecommunications Finance, Management and Engineering Consultants

1301 Pennsylvania Ave., NW Washington, DC 20004 (202) 737-2300

# Nebraska—Grand Island

## KGIN-TV

Ch. 11

(Satellite of KOLN-TV, Lincoln, Neb.)



AVERY-KNODEL TELEVISION  
A FETZER STATION

Technical Facilities: Channel No. 11 (198-204 MHz). Authorized power: 316-kw visual, 55.5-kw aural. Antenna: 1009-ft. above av. terrain, 1066-ft. above ground, 3146-ft. above sea level.

Latitude 40° 35' 20"  
Longitude 98° 48' 10"

Transmitter: 10-mi. NE of Minden.

News Services: AP, UPI, U.S. Weather Bureau, CBS.

Satellite Earth Stations: Microdyne, 7-meter; Avcom, 3.2-meter; Microdyne & Avcom receivers.

Network Service: CBS.

Licensee: Cornhusker Television Corp., KOLN-TV, Lincoln, Neb.

Studio: 231 S. Locust St., Grand Island, Neb. 68801.

Telephone: 308-382-6100. TWX: 910-621-8114.

Ownership: See KOLN-TV, Lincoln.

Began Operation: October 1, 1961.

Represented (sales) by Avery-Knodel Inc.

Represented (legal) by Wilkinson, Barker, Knauer & Quinn.

Represented (engineering) by Lohnes & Culver.

Personnel:

Same as KOLN-TV.

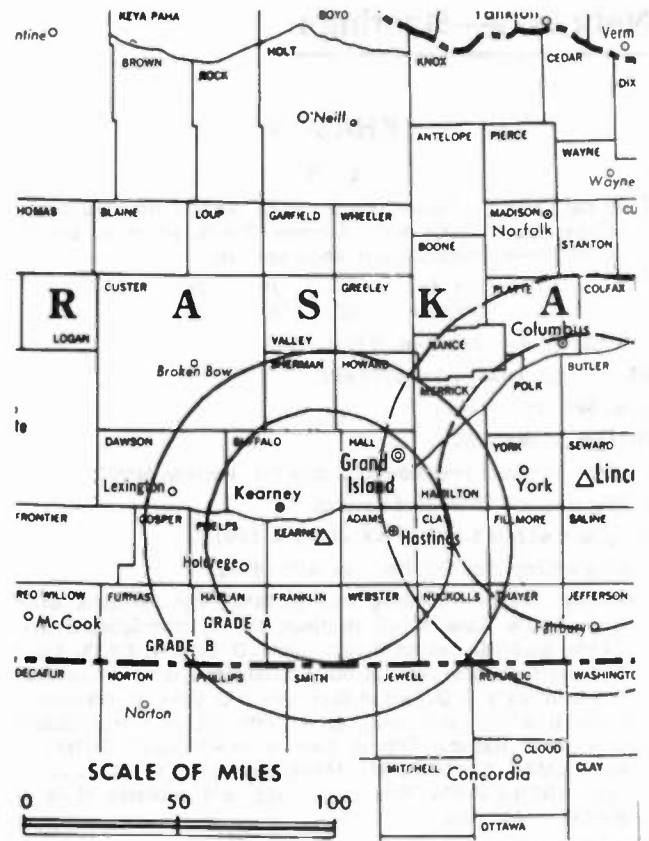
STAN LINNERTZ, manager, Grand Island.

BOB SCHNUELLE, director of public relations & public affairs, Grand Island.

Rates: See KOLN-TV.

NETWORK BASE HOURLY RATE: Combination rate with KOLN-TV, Lincoln.

Arbitron Data: Included with parent KOLN-TV, Lincoln, Neb.



KGIN-TV BMPCT-5631 Granted 8/24/61

© American Map Corp., 14244

## BLACKBURN & COMPANY, INC.

RADIO • TV • CATV • NEWSPAPER BROKERS  
NEGOTIATIONS • FINANCING • APPRAISALS

CHICAGO	333 N. Michigan Ave., 60601	(312) 346-6460
WASHINGTON, D.C.	1111 19th St., N.W., 20036	(202) 331-9270
ATLANTA	400 Colony Sq., #1004, 30361	(404) 892-4655
BEVERLY HILLS	9465 Wilshire Blvd., 90212	(213) 274-8151



# Nebraska—Hastings

## KHAS-TV

Ch. 5

Technical Facilities: Channel No. 5 (76-82 MHz). Authorized power: 100-kw visual, 20-kw aural. Antenna: 730-ft. above av. terrain, 767-ft. above ground, 2707-ft. above sea level.

Latitude 40° 39' 06"  
Longitude 98° 23' 04"

Transmitter: Hwy. 281, 3-mi. N of Hastings.

AM Affiliate: KHAS, 1-kw, 1230 kHz.

News Services: AP, NBC.

Network Service: NBC.

Licensee: Nebraska Television Corp., Box 578, Hastings 68901.

Studio: Hwy. 281, 3-mi. N of Hastings.

Telephone: 402-463-1321. TWX: 402-596-1490.

Mailing Address: Box 578, Hastings, Neb. 68901.

Ownership: Seaton Publishing Co., 51.54%; Morrison-Quirk Grain Corp., 3.64%; Radio KHAS, Hastings, 4.07%; John Spady Estate, 1.75%; Gladys D. Seaton, 3.30%; James D. Conway, 2.83%; Lloyd P. Kissinger, 1.45%; over 100 other stockholders, none with as much as 2%. Officers: G. D. Seaton, pres.; James D. Conway, secy.-treas.; Duane B. Allison, asst. secy.; John T. Benson, asst. secy. Seaton family owns Hastings Tribune, controls KHAS; KGGF, Coffeyville, Kan.; KMAN & KMKF(FM), Manhattan, Kan.; KFYO, Lubbock, Tex.; KNEB-AM-FM, Scottsbluff, Neb. and publishes chain of Western newspapers.

Began Operation: Jan. 1, 1956.

Represented (sales) by Seltel Inc.

Represented (legal) by Dow, Lohnes & Albertson.

### Personnel:

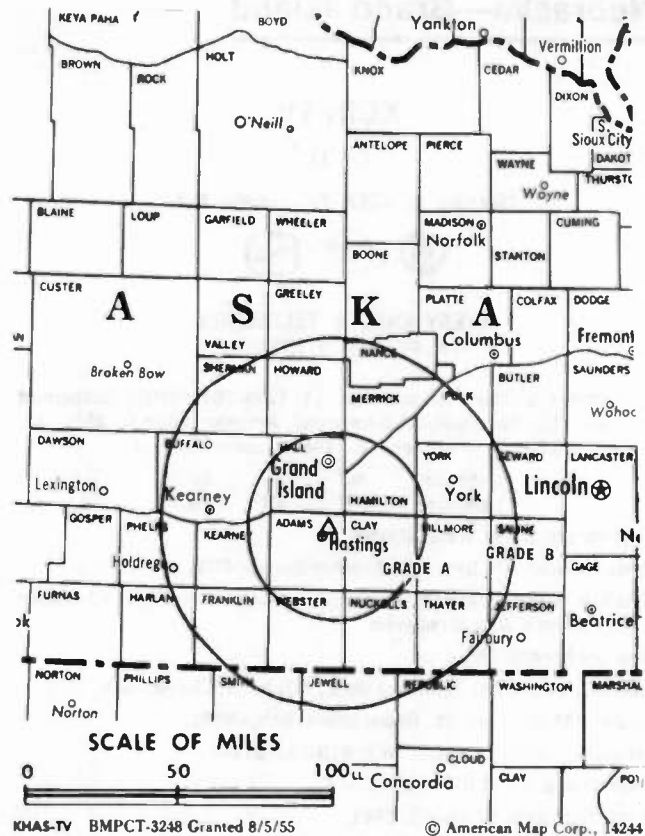
JOHN T. BENSON JR., general manager.  
BILL HUGHES, general sales manager.  
JOE MARTIN, news director.  
DUANE B. ALLISON, chief engineer.

Highest 30 Sec. Rate (July 26, 1983): \$525.

NETWORK BASE HOURLY RATE: \$375.

Total Households: © MSI Consumer Market Data as of 1/1/83 TV Homes: TV% and Circulation © 1983 Arbitron County coverage based on Arbitron study.

Net Weekly Circulation	State County	Total Households	TV Households	%
50% & Over	<b>KANSAS</b>			
	Jewell	2,100	2,000	95
	Phillips	2,900	2,800	97
	Smith	2,400	2,400	98
<b>NEBRASKA</b>	Adams	12,200	12,100	99
	Boone	2,700	2,700	98
	Buffalo	13,000	12,800	98
	Clay	3,000	3,000	100
	Fillmore	3,000	3,000	100
	Franklin	1,700	1,700	100
	Garfield	900	900	100
	Gosper	800	800	100
	Greeley	1,200	1,200	100
	Hall	18,400	18,200	99
	Hamilton	3,500	3,500	100
	Harlan	1,700	1,700	100
	Howard	2,400	2,400	98
	Jefferson	3,800	3,700	97
	Kearney	2,600	2,600	100
	Merrick	3,300	3,200	97
	Nance	1,700	1,700	100



Net Weekly Circulation	State County	Total Households	TV Households	%
50% & Over	<b>KANSAS</b>			
	Nuckolls	2,600	2,500	96
	Phelps	3,700	3,700	100
	Polk	2,300	2,300	100
	Sherman	1,500	1,500	100
	Thayer	2,900	2,900	98
	Valley	2,200	2,100	95
	Webster	1,900	1,900	100
York	5,700	5,600	98	
Between 25-49%	<b>KANSAS</b>			
	Republic	3,100	3,000	97
	Rooks	2,700	2,700	100
<b>NEBRASKA</b>	Custer	5,300	5,200	97
	Dawson	8,600	8,500	99
	Loup	300	300	100
	Wheeler	400	400	100
	Between 5-24%	<b>KANSAS</b>		
Clay		4,100	4,000	98
Cloud		4,800	4,700	97
Mitchell		3,400	3,300	97
Osborne		2,400	2,300	96
Sheridan		1,400	1,400	100
Washington		3,300	3,200	97
<b>NEBRASKA</b>	Brown	1,700	1,600	94
	Frontier	1,500	1,500	100
	Platte	10,600	10,500	99
	Saline	5,200	5,100	98
	Seward	5,700	5,600	98
<b>Station Totals</b>		<b>170,600</b>	<b>168,200</b>	<b>98</b>
<b>Net Weekly Circulation (1983)</b>			<b>104,000</b>	
<b>Average Daily Circulation (1983)</b>			<b>57,100</b>	

# Nebraska—Hayes Center

## KWNB-TV

Ch. 6

(Satellite of KHGI-TV, Kearney, Neb.)

Technical Facilities: Channel No. 6 (82-88 MHz). Authorized power: 100-kw visual, 11.2-kw aural, 710-ft. above av. terrain, 586-ft. above ground, 3851-ft. above sea level.

Latitude 40° 37' 32"  
Longitude 101° 01' 46"

Transmitter: County Rd., 8-mi. N of Hayes Center.

News Services: AP, ABC, CNN, National Weather Service, Environmental Satellite Services.

Satellite Earth Stations: Prodelin; 5-meter; Pinzone receivers.

Network Service: ABC.

Licensee: Amaturio Group Inc., Box 220, Kearney, Neb. 68847.

Studio: County Rd., 8-mi. N of Hayes Center.

Telephone: 308-743-2494, NTV Network, Axtell, Neb.

TWX: 910-960-3746.

Ownership: See KHGI-TV, Kearney, Neb.

Began Operation: Feb. 9, 1956.

Represented (sales) by Katz Television.

Represented (legal) by Koteen & Naftalin.

Represented (engineering) by Jules Cohen & Associates.

### Personnel:

JOSEPH C. AMATURO, chairman.

FRANK E. BROSSEAU, president & general manager.

WAYNE W. LANSCH, vice president & general sales manager.

GLENDA McCUTCHEON, program director.

CHARMA JAMES, director of advertising & promotion.

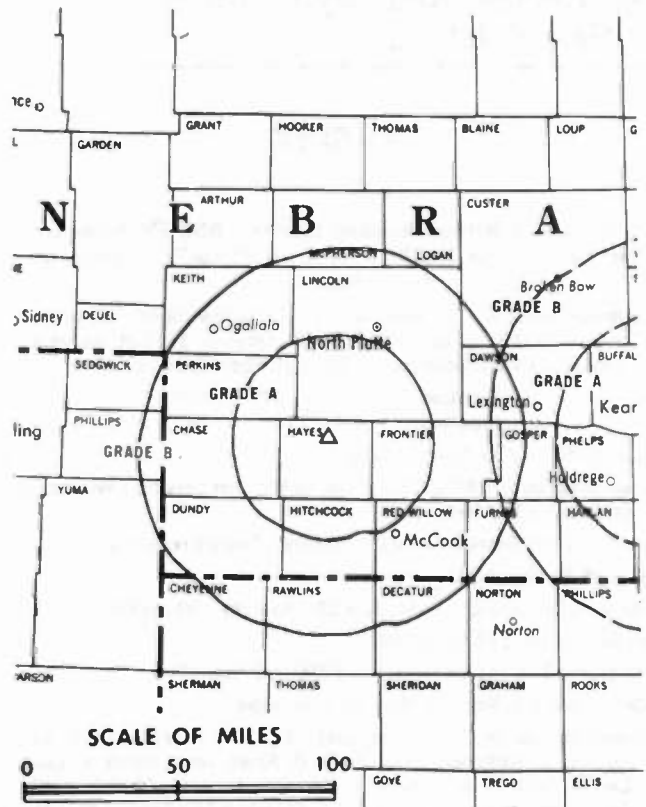
JERRY FUEHRER, chief engineer.

JOHN ALLEN ADAMS, news director.

Rates: Sold in conjunction with KHGI-TV, Kearney; KBGT-TV, Albion & KSNB-TV, Superior, all Neb.

NETWORK BASE HOURLY RATE: Bonus to KHGI-TV, Kearney.

Arbitron Data: Included with parent KHGI-TV, Kearney, Neb.



KWNB-TV BPCT-2531 Granted 9/17/58

© American Map Corp., 14244

## INSTANT FACTBOOK

Factbook Research, Inc.

1836 Jefferson Place, N.W.

Washington, D.C. 20036

# Nebraska—Kearney-Hastings-Grand Island

## KHGI-TV

Ch. 13

(Operates NTV Network including satellite KWNB-TV, Hayes Center; semi-satellites KBGT-TV, Albion & KSNB-TV, Superior, all Neb.)

Technical Facilities: Channel No. 13 (210-216 MHz). Authorized power: 316-kw visual, 31.6-kw aural. Antenna: 1110-ft. above av. terrain, 1163-ft. above ground, 3243-ft. above sea level.

Latitude 40° 39' 27"  
Longitude 98° 52' 04"

Transmitter: 1.2 mi. NW of Lowell.

News Services: AP, ABC, CNN, National Weather Service, Environmental Satellite Services.

Satellite Earth Stations: Prodelin, 5-meter; Pinzone receivers.

Network Service: ABC.

Licensee: Amataro Group Inc., Box 220, Kearney, Neb. 68847.

Studio: 2.5-mi. E of Axtell, Neb.

Telephone: 308-743-2494, Axtell. TWX: 910-960-3746.

Mailing Address: Box 220, Kearney, Neb. 68847.

Ownership: Joseph C. Amataro, pres., 22.08%; Henry A. Loeb, v.p.; Thomas L. Kempner, treas.; Irwin D. Rowe, secy.; Henry A. Loeb, Carl M. Loeb Jr. & Margaret L. Kempner, trustees, 44.25% jointly; Ann L. Bronfman, 7.08%; Judith L. Chiara, 3.5%; Frances M. Loeb, Thomas L. Kempner & Henry A. Loeb, trustees, 10.67% jointly; Bernard E. Brandes & William A. Perlmuth, holding for benefit of Stroock, Stroock & Lavan, 7.08% jointly; others, none with as much as 2%. Amataro Group also owns & operates satellite KWNB-TV, Hayes Center and semi-satellites KBGT-TV, Albion & KSNB-TV, Superior, all Neb. Amataro has 25% of WFTL AM-FM, Ft. Lauderdale, Fla. Alan M. Stroock has 8% of KWSR(AM), Rifle, Colo. Amataro Group also owns KKSS(FM), St. Louis, Mo.; WDRQ(FM), Detroit, Mich. & KMJQ(FM), Clear Lake City, Tex.

Began Operation: Dec. 24, 1953. Sale to present owner by NTV Enterprises approved by FCC Nov. 16, 1979 (Television Digest, Vol. 19:24). Sale to NTV by Bi-States Co. (F. Wayne Brewster, et al.) approved by FCC April 29, 1974 (Vol. 14:7).

Represented (sales) by Katz Television.

Represented (legal) by Koteen & Naftalin.

Represented (engineering) by Jules Cohen & Associates.

Personnel:

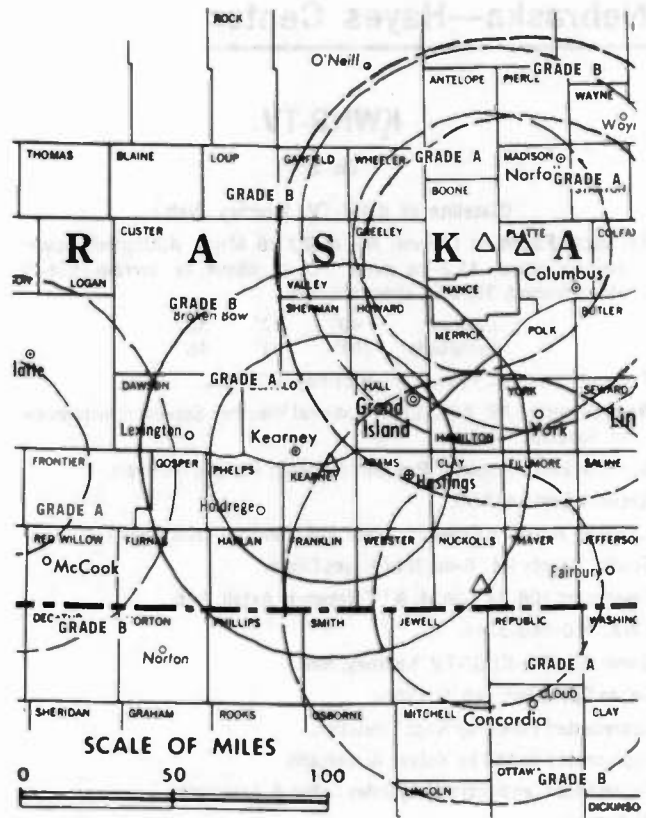
JOSEPH C. AMATURO, chairman.  
FRANK E. BROSSAU, president & general manager.  
WAYNE W. LANSCH, vice president & general sales manager.  
GLENDA McCUTCHEON, program director.  
CHARMA JAMES, director of advertising & promotion.  
JERRY FUEHRER, chief engineer.  
JOHN ALLEN ADAMS, news director.

Highest 30 Sec. Rate: \$500.

NETWORK BASE HOURLY RATE: \$600.

Arbitron Data: Figures include KWNB-TV, Hayes Center; KBGT-TV, Albion; KSNB-TV, Superior, Neb.

Total Households: © MSI Consumer Market Data as of 1/1/83 TV Homes: TV% and Circulation © 1983 Arbitron County coverage based on Arbitron study.



KHGI-TV BPCT-2718 Granted 8/1/62 © American Map Corp., 14244

Net Weekly Circulation	State County	Total Households	TV Households	%
<b>50% &amp; Over</b>	Norton	2,600	2,500	96
	Phillips	2,900	2,800	97
	Rawlins	1,600	1,600	100
	Republic	3,100	3,000	97
	Rooks	2,700	2,700	100
	Smith	2,400	2,400	98
	Washington	3,300	3,200	97
<b>NEBRASKA</b>				
	Adams	12,200	12,100	99
	Antelope	3,200	3,100	97
	Arthur	200	200	100
	Boone	2,700	2,700	98
	Buffalo	13,000	12,800	98
	Chase	1,800	1,800	100
	Clay	3,000	3,000	100
	Custer	5,300	5,200	97
	Dawson	8,600	8,500	99
	Dundy	1,200	1,200	100
	Fillmore	3,000	3,000	100
	Franklin	1,700	1,700	100
	Frontier	1,500	1,500	100
	Furnas	2,600	2,500	96
	Garfield	900	900	100
	Gosper	800	800	100
	Greeley	1,200	1,200	100
	Hall	18,400	18,200	99
	Hamilton	3,500	3,500	100
	Harlan	1,700	1,700	100
	Hayes	500	500	100
	Hitchcock	1,500	1,500	100
	Howard	2,400	2,400	98
	Jefferson	3,800	3,700	97
	Kearney	2,600	2,600	100
	Keith	3,800	3,800	100
	Lincoln	14,200	14,000	99
	Logan	500	500	100
(Continued on page 573)				
<b>Station Totals</b>		<b>292,200</b>	<b>287,500</b>	<b>98</b>
<b>Net Weekly Circulation (1983)</b>			<b>187,400</b>	
<b>Average Daily Circulation (1983)</b>			<b>112,700</b>	

# Nebraska—McCook-Oberlin, Kan.

## KSNK

(formerly KOMC)

Ch. 8

(Satellite of KSNW, Wichita, Kan.)

Technical Facilities: Channel No. 8 (180-186 MHz). Authorized power: 297.2-kw visual, 59.4-kw aural. Antenna: 710-ft. above av. terrain, 677-ft. above ground, 3537-ft. above sea level.

Latitude 39° 49' 48"  
Longitude 100° 42' 04"

Transmitter: U.S. Hwy. 36, 9-mi. W of Oberlin, Kan.

News Services: AP, KSN.

Network Service: NBC.

Licensee: Kansas State Network Inc., Box 333, Wichita, Kan. 67201.

Studio: U.S. Hwy. 36, 9-mi. W of Oberlin, Kan.

Telephone: 913-475-2248.

Ownership: See KSNW, Wichita, Kan.

Began Operation: Oct. 16, 1959.

Represented (sales) by Katz Television.

Represented (legal) by Haley, Bader & Potts.

Represented (engineering) by A. D. Ring & Associates.

Personnel:

ROBERT BERKHEIMER, station manager.

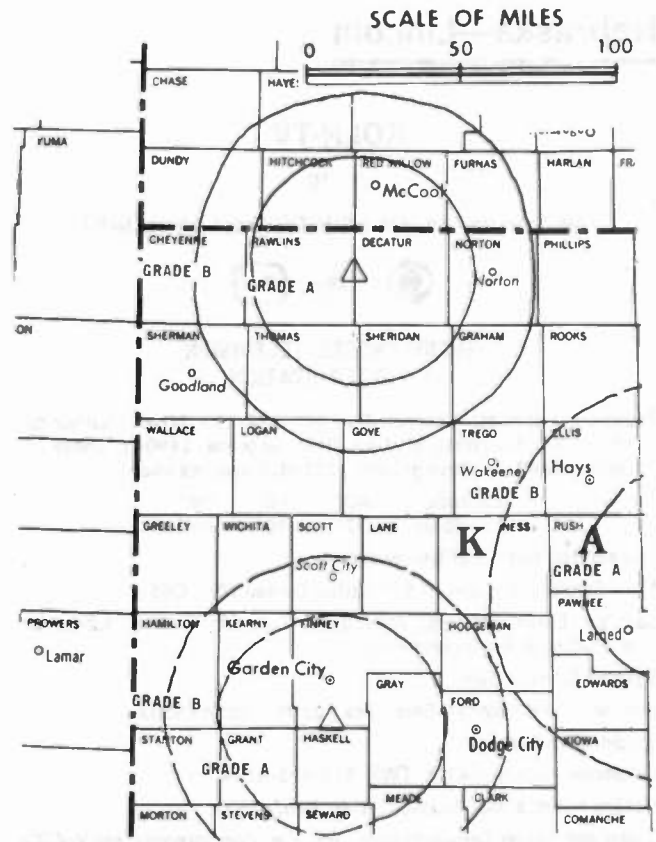
DELMER COSS, chief engineer.

Rates: Offered as a bonus with KSNW, Wichita, Kan. & satellites (Kansas State Network) KSNB, Garden City, Kan. & KSNB, Great Bend, Kan.

NETWORK BASE HOURLY RATE: Bonus to KSNB, Great Bend, Kan.

Total Households: © MSI Consumer Market Data as of 1/1/83 TV Homes. TV% and Circulation © 1983 Arbitron County coverage based on Arbitron study.

	Net Weekly Circulation	State County	Total Households	TV Households	%
50% & Over	<b>KANSAS</b>				
		Cheyenne	1,500	1,500	100
		Decatur	1,800	1,800	100
		Gove	1,400	1,400	100
		Graham	1,500	1,500	100
		Logan	1,500	1,400	97
		Norton	2,600	2,500	96
		Rawlins	1,600	1,600	100
		Sheridan	1,400	1,400	100
		Sherman	3,000	2,900	98
		Thomas	3,200	3,100	97
	<b>NEBRASKA</b>				
		Chase	1,800	1,800	100



KSNK BPCT-820707KF Granted 8/20/82

© American Map Corp., 14244

	Net Weekly Circulation	State County	Total Households	TV Households	%
50% & Over		Dundy	1,200	1,200	100
		Furnas	2,600	2,500	96
		Hayes	500	500	100
		Hitchcock	1,500	1,500	100
		Red Willow	5,100	5,000	98
<b>NEBRASKA</b>					
Between 25-49%		Frontier	1,500	1,500	100
<b>KANSAS</b>					
Between 5-24%		Phillips	2,900	2,800	97
		Smith	2,400	2,400	98
		Wallace	700	700	100
<b>NEBRASKA</b>					
		Gosper	800	800	100
		Kearney	2,600	2,600	100
<b>Station Totals</b>			<b>43,100</b>	<b>42,400</b>	<b>98</b>
<b>Net Weekly Circulation (1983)</b>				<b>29,500</b>	
<b>Average Daily Circulation (1983)</b>				<b>19,700</b>	

# Nebraska—Lincoln

## KOLN-TV

Ch. 10

(Also operates satellite KGIN-TV, Grand Island, Neb.)



AVERY-KNODEL TELEVISION  
A FETZER STATION

Technical Facilities: Channel No. 10 (192-198 MHz). Authorized power: 316-kw visual, 36.3-kw aural. Antenna: 1490-ft. above av. terrain, 1497-ft. above ground, 3027-ft. above sea level.

Latitude 40° 48' 08"  
Longitude 97° 10' 46"

Transmitter: 6-mi. E of Beaver Crossing.

News Services: AP, UPI, U.S. Weather Bureau Wire, CBS.

Satellite Earth Stations: Microdyne, 7-meter; Avcom, 3.2-meter; Microdyne & Avcom receivers.

Network Service: CBS.

Licensee: Cornhusker TV Corp., Box 30350, Lincoln 68503.

Studio: 40th & W Sts.

Telephone: 402-467-4321. TWX: 910-621-8114.

Mailing Address: Box 30350, Lincoln, Neb. 68503.

Ownership: Fetzer Communications Inc. For other interests, see WKZO-TV, Kalamazoo, Mich. Cornhusker Television also owns satellite KGIN-TV, Grand Island, Neb.

Began Operation: Feb. 18, 1953. Sale to Fetzer Bcstg. Co. approved by FCC March 24, 1954; transfer to John Fetzer approved by FCC Nov. 15, 1955 (Television Digest, Vol. 9:30, 34; 10:9, 13, 20).

Represented (sales) by Avery-Knodel Inc.

Represented (legal) by Wilkinson, Barker, Knauer & Quinn.

Represented (engineering) by Lohnes & Culver.

Personnel:

JOHN E. FETZER, chairman.

A. JAMES EBEL, president & general manager.

PAUL JENSEN, vice president & station manager.

WESLEY MASER, sales manager.

DON WRIGHT, news director.

BOB FURMAN, production director.

DALE HOLT, public affairs director.

LARRY HALL, farm director.

LYLE D. KAUFMAN, chief engineer.

KAREN WALKLIN, promotion & public relations director.

Highest One Hour Rate (July 1, 1983): \$5000.

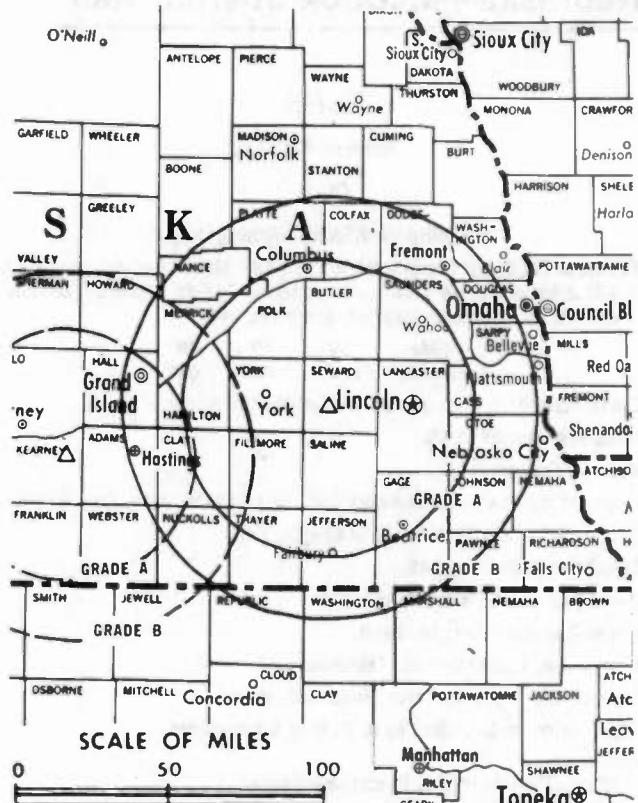
Highest 30 Sec. Rate (July 1, 1983): \$500.

Includes KGIN-TV, Grand Island, Neb.

NETWORK BASE HOURLY RATE: \$910.

Total Households: © MSI Consumer Market Data as of 1/1/83 TV Homes: TV% and Circulation © 1983 Arbitron County coverage based on Arbitron study.

Net Weekly Circulation	State County	Total Households	TV Households	%
50% & Over	<b>KANSAS</b>			
	Cloud	4,800	4,700	97
	Jewell	2,100	2,000	95
	Norton	2,600	2,500	96
	Phillips	2,900	2,800	97
	Republic	3,100	3,000	97
	Smith	2,400	2,400	98
	Washington	3,300	3,200	97
	<b>NEBRASKA</b>			
	Adams	12,200	12,100	99
Antelope	3,200	3,100	97	
Boone	2,700	2,700	98	
Brown	1,700	1,600	94	



KOLN-TV BPCT-3649 Granted 12/15/65 © American Map Corp., 14244

Net Weekly Circulation	State County	Total Households	TV Households	%
50% & Over	Buffalo	13,000	12,800	98
	Butler	3,400	3,300	97
	Clay	3,000	3,000	100
	Custer	5,300	5,200	97
	Dawson	8,600	8,500	99
	Fillmore	3,000	3,000	100
	Franklin	1,700	1,700	100
	Frontier	1,500	1,500	100
	Furnas	2,600	2,500	96
	Gage	9,300	9,200	98
	Garfield	900	900	100
	Gosper	800	800	100
	Greeley	1,200	1,200	100
	Hall	18,400	18,200	99
	Hamilton	3,500	3,500	100
	Harlan	1,700	1,700	100
	Holt	5,100	4,900	96
	Howard	2,400	2,400	98
	Jefferson	3,800	3,700	97
	Johnson	2,200	2,200	100
	Kearney	2,600	2,600	100
	Keya Paha	500	500	100
	Lancaster	76,500	75,600	99
	Lincoln	14,200	14,000	99
	Loup	300	300	100
	Madison	12,300	12,000	98
	Merrick	3,300	3,200	97
	Nance	1,700	1,700	100
	Nuckolls	2,600	2,500	96
	Pawnee	1,600	1,600	97
Phelps	3,700	3,700	100	
Platte	10,600	10,500	99	
Polk	2,300	2,300	100	
Red Willow	5,100	5,000	98	
Rock	900	900	100	
Saline	5,200	5,100	98	
Saunders	6,900	6,800	99	

(Continued on page 573)

Station Totals	579,600	572,100	98
Net Weekly Circulation (1983)		299,700	
Average Daily Circulation (1983)		199,800	

**If you could choose  
only one TV station to reach  
Nebraska's "Big Farmers,"  
which would you choose?**

**How about the one that's  
the overwhelming choice  
of decision-makers  
on those farms:  
KOLN-TV/KGIN-TV.**



No other station in the Lincoln-Hastings-Kearney ADI comes close to delivering as many farmers as KOLN-TV/KGIN-TV. From 6-7 a.m., we dominate the audience by a margin of six-to-one. Our noon farm news attracts four times as many farmers as our next closest competitor. And twice as many operators of farms making \$20,000 or more in income from farm products depend on KOLN-TV/KGIN-TV for information from 6-6:30 p.m. and 10-10:30 p.m.\*

Get all the facts and figures from your Avery-Knodel representative. Then direct your message to your best prospect, the "Big Farmer" in Nebraska. He's watching KOLN-TV/KGIN-TV.

\*Arbltron Farm Television, March 1982



*A Feltzer  
Station*

**KOLN-TV / KGIN-TV**

Channel 10  A CBS Affiliate Channel 11

LINCOLN, NEBRASKA / GRAND ISLAND, NEBRASKA  
1500 FT. TOWER / 1069 FT. TOWER

Avery-Knodel Television National Representatives



# Nebraska—North Platte

## KNOP-TV

Ch. 2

Technical Facilities: Channel No. 2 (54-60 MHz). Authorized power: 100-kw visual, 15-kw aural. Antenna: 630-ft. above av. terrain, 609-ft. above ground, 3621-ft. above sea level.

Latitude 41° 12' 13"  
Longitude 100° 43' 58"

Transmitter: 4.7-mi. NNE of center of town.

News Service: AP.

Network Service: NBC.

Licensee: North Platte Television Inc., Box 749, North Platte 69101.

Studio: 4.7-mi. NN E of center of town.

Telephone: 308-532-2222.

Mailing Address: Box 749, North Platte, Neb. 69101.

Ownership: Shively Communications. Richard Shively, 90%; Ulysses A. Carlini, 10%. Shively owns 22.84% of Permian Basin Television Corp., licensee of KTPX(TV), Odessa-Monahans & KWAB-TV, Big Spring, Tex. Shively Communications owns applicants for Ch. 62, Hammond, Ind.; Ch. 24, Danville, Va.

Began Operation: Dec. 15, 1958. Sale to present owners by group headed by Fred E. Shrake & Mac Smock approved June 16, 1967 by FCC.

Represented (sales) by Adam Young Inc.

Represented (legal) by James E. Greeley.

Represented (engineering) by Jules Cohen & Associates.

Personnel:

ULYSSES A. CARLINI, general manager.

JODI RITACCA, news director.

LARRY FROST, sports director.

MARK HIMMLER, chief engineer.

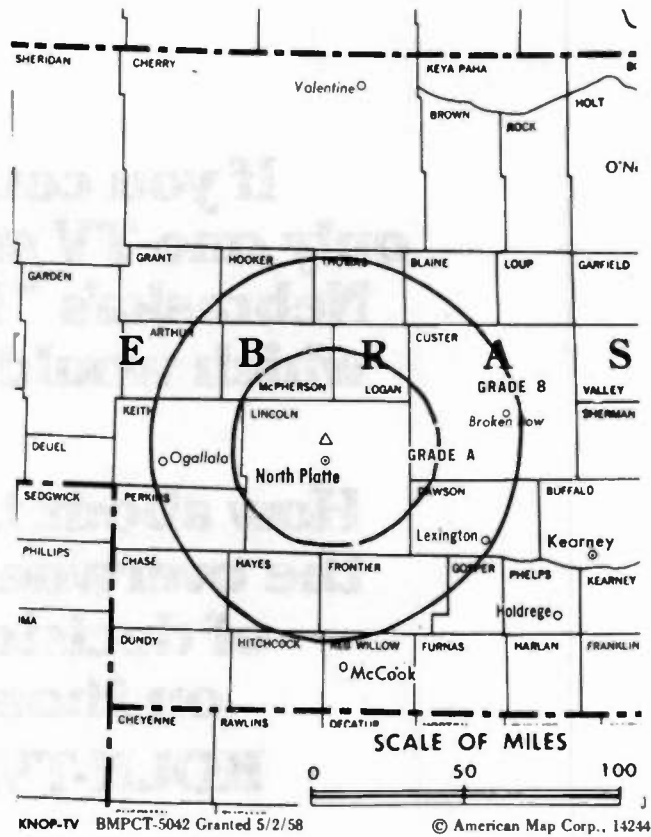
CHERYL McDONALD, traffic director.

Highest 30 Sec. Rate (July 25, 1983): \$150.

NETWORK BASE HOURLY RATE: \$200.

Total Households: © MSI Consumer Market Data as of 1/1/83 TV Homes: TV% and Circulation © 1983 Arbitron County coverage based on Arbitron study.

Net Weekly Circulation	State County	Total Households	TV Households	%
<b>50% &amp; Over</b>	<b>NEBRASKA</b>			
	Arthur	200	200	100
	Blaine	300	300	100
	Custer	5,300	5,200	97
	Dawson	8,600	8,500	99
	Frontier	1,500	1,500	100
	Grant	300	300	100
	Hooker	400	400	100
	Keith	3,800	3,800	100
	Lincoln	14,200	14,000	99
	Logan	500	500	100
	Mc Pherson	200	200	100



Net Weekly Circulation	State County	Total Households	TV Households	%
<b>50% &amp; Over</b>	Perkins	1,500	1,500	100
	Thomas	400	400	100
<b>Between 25-49%</b>	<b>NEBRASKA</b>			
	Chase	1,800	1,800	100
	Deuel	1,100	1,100	100
	Garden	1,100	1,100	95
Hayes	500	500	100	
<b>Between 5-24%</b>	<b>COLORADO</b>			
	Phillips	1,800	1,800	100
	<b>KANSAS</b>			
	Cheyenne	1,500	1,500	100
	<b>NEBRASKA</b>			
	Cherry	2,500	2,400	96
	Gosper	800	800	100
	Hitchcock	1,500	1,500	100
	Loup	300	300	100
<b>Station Totals</b>		<b>50,100</b>	<b>49,600</b>	<b>99</b>
<b>Net Weekly Circulation (1983)</b>				<b>31,100</b>
<b>Average Daily Circulation (1983)</b>				<b>20,700</b>

# Nebraska—Omaha

## KETV

Ch. 7

Technical Facilities: Channel No. 7 (174-180 MHz). Authorized power: 316-kw visual, 31.6-kw aural. Antenna: 1360-ft. above av. terrain, 1362.5-ft. above ground, 2549-ft. above sea level.

Latitude 41° 18' 32"  
Longitude 96° 01' 37"

Transmitter: 5600 N. 72nd St.

News Services: AP, UPI.

Network Service: ABC.

Licensee: KETV Television Inc., 27th & Douglas Sts., Omaha 68131.

Studio: 27th & Douglas Sts., Omaha Neb. 68131.

Telephone: 402-345-7777. TWX: 910-622-0710.

Ownership: Pulitzer Publishing Co., 100%. For other interests, see Group Ownership of TV Stations.

Began Operation: Sept. 17, 1957. Sale to present owner by Peter Kiewit Sons' Inc. (publisher of Omaha World-Herald) approved by FCC Feb. 26, 1976 (Television Digest, Vol. 15:45). Previous sale of newspaper and TV station began with transfer of newspaper and 45% of KETV in 1962 and was completed the following year when transfer of the remaining 55% of KETV was approved June 11, 1963 by FCC (Vol. 2:45, 3:23).

Represented (sales) by Blair Television.

Represented (legal) by Marmet & McCombs, P.C.

### Personnel:

GARY R. NIELSEN, vice president & general manager.

HOWARD SHRIER, general sales manager.

LIN WHITE, local/regional sales manager.

RON TILLERY, program/promotion manager.

RAY DEPA, news director.

DON CLAUSEN, chief engineer.

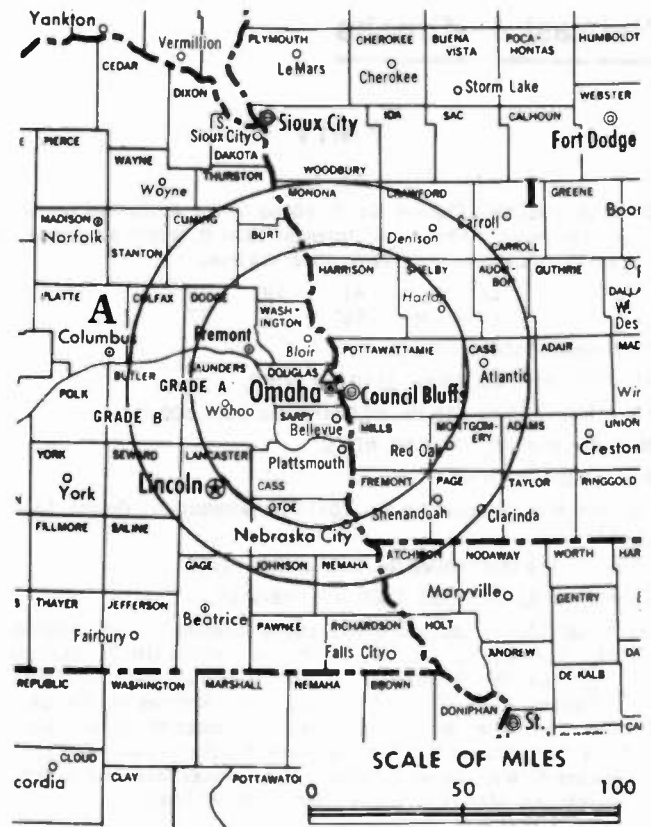
Highest One Hour Rate: \$6000.

Highest 30 Sec. Rate (April 11, 1983): \$1700.

NETWORK BASE HOURLY RATE: \$1200.

Total Households: © MSI Consumer Market Data as of 1/1/83 TV Homes: TV% and Circulation © 1983 Arbitron County coverage based on Arbitron study.

Net Weekly Circulation	State County	Total Households	TV Households	%
<b>50% &amp; Over</b>	<b>IOWA</b>			
	Adams	2,200	2,200	98
	Audubon	3,200	3,200	100
	Cass	6,800	6,700	99
	Crawford	6,900	6,800	99
	Fremont	3,600	3,600	100
	Harrison	6,000	5,900	98
	Mills	4,800	4,700	98
	Monona	4,500	4,400	98
	Montgomery	5,300	5,200	98
	Page	7,600	7,500	99
	Pottawattamie	31,800	31,500	99
	Shelby	5,500	5,400	98
	Taylor	3,300	3,200	97
	<b>MISSOURI</b>			
	Atchison	3,300	3,300	98
	<b>NEBRASKA</b>			
	Burt	3,400	3,400	100
	Butler	3,400	3,300	97
	Cass	7,600	7,500	99
	Colfax	3,900	3,800	97
	Cumling	4,200	4,100	98
	Dodge	13,800	13,700	99
	Douglas	152,100	150,500	99
	Gage	9,300	9,200	98
	Johnson	2,200	2,200	100
	Lancaster	76,500	75,600	99
Nemaha	3,200	3,100	97	
Otoe	5,800	5,700	98	



KETV BPCT-3701 Granted 4/25/66

© American Map Corp., 1944

Net Weekly Circulation	State County	Total Households	TV Households	%
<b>50% &amp; Over</b>	Pawnee	1,600	1,600	97
	Platte	10,600	10,500	99
	Richardson	4,500	4,400	98
	Saline	5,200	5,100	98
	Sarpy	29,200	29,100	100
	Saunders	6,900	6,800	99
	Seward	5,700	5,600	98
	Stanton	2,400	2,300	96
	Washington	5,700	5,700	100
	<b>Between 25-49%</b>	<b>KANSAS</b>		
Marshall		5,100	5,000	98
<b>MISSOURI</b>				
Nodaway	8,100	8,000	98	
<b>Between 5-24%</b>	<b>NEBRASKA</b>			
	Jefferson	3,800	3,700	97
	Thurston	2,400	2,400	98
	York	5,700	5,600	98
	<b>IOWA</b>			
	Adair	3,800	3,800	100
Carroll	8,200	8,100	99	
Ida	3,400	3,400	100	
Sac	5,500	5,400	98	
Union	5,600	5,500	98	
<b>KANSAS</b>				
Nemaha	4,200	4,100	98	
<b>MISSOURI</b>				
Holt	2,800	2,700	96	
<b>NEBRASKA</b>				
Antelope	3,200	3,100	97	
Boone	2,700	2,700	98	
Dakota	6,200	6,200	100	
Dixon	2,700	2,700	100	
Madison	12,300	12,000	98	
Nance	1,700	1,700	100	
Polk	2,300	2,300	100	
Wayne	3,500	3,500	100	
<b>Station Totals</b>		<b>545,200</b>	<b>538,700</b>	<b>98</b>
<b>Net Weekly Circulation (1983)</b>			<b>422,200</b>	
<b>Average Daily Circulation (1983)</b>			<b>275,800</b>	

# Nebraska—Omaha

## KMTV

Ch. 3

Technical Facilities: Channel No. 3 (60-66 MHz). Authorized power: 100-kw visual, 20-kw aural. Antenna: 1370-ft. above av. terrain, 1345-ft. above ground, 2549-ft. above sea level.

Latitude 41° 18' 25"  
Longitude 96° 01' 37"

Transmitter: 5400 N. 72nd St.

AM Affiliate: KFAB, 50-kw, 1110 kHz (NBC).

FM Affiliate: KGOR, 115-kw, 99.9 MHz (No. 260), 500-ft.

News Services: AP, UPI, NBC, NIWS.

Network Service: NBC.

Licensee: May Broadcasting Co., 10714 Mockingbird Dr., Omaha, Neb. 68127.

Studio: 10714 Mockingbird Dr., Omaha, Neb. 68127.

Telephone: 402-592-3333. TWX: 402-348-1109.

Ownership: May Broadcasting Co., 100% (licensee of radio station KMA, Shenandoah, Ia.). May Bcstg. also owns KGUN-TV, Tucson, Ariz.; KMA(AM), Shenandoah, Ia. Officers of May Bcstg. Co.: Owen L. Saddler, chmn.; Edward W. May, pres.; Norman W. Williams, exec. v.p.; James B. Shaum, v.p.-secy.; Frances M. Rankin, v.p.-treas.; Eleanor Jean May, v.p.-asst. secy. and the following directors: Edward W. May, James B. Shaum, Mrs. Frances May Rankin, Mrs. Eleanor Jean May, O. L. Saddler, Norman W. Williams.

Began Operation: Sept. 1, 1949.

Represented (sales) by Katz Television.

Represented (legal) by McKenna, Wilkinson & Kittner.

Represented (engineering) by Moffet, Larson & Johnson, P.C.

### Personnel:

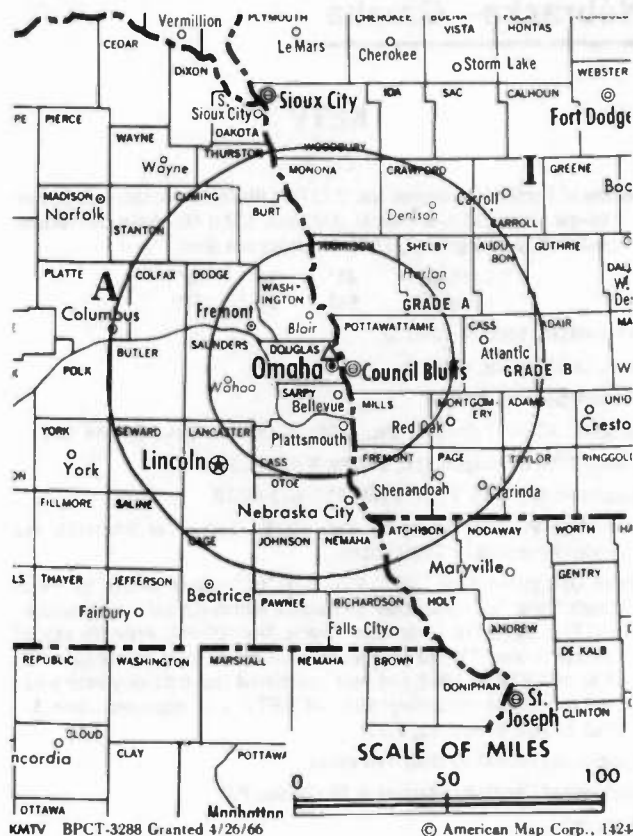
OWEN SADDLER, chairman of the board.  
EDWARD W. MAY, president.  
NORMAN W. WILLIAMS, executive vice president.  
ROGER OTTENBACH, vice president & general manager.  
GALE TOTTEEN, vice president, engineering.  
RICHARD L. RONCKA, general sales manager.  
JAY B. MAXEY, national sales manager.  
ARTHUR JACOBSON, operations director.  
DONALD E. BROWERS, program manager.  
RICHARD B. BOCK, program production manager.  
KENNETH MICHELSON, film director.  
LARRY STEELE, chief engineer.

Highest 30 Sec. Rate (Aug. 1, 1983): \$1400.

NETWORK BASE HOURLY RATE: \$1175.

Total Households: © MSI Consumer Market Data as of 1/1/83 TV Homes: TV% and Circulation © 1983 Arbitron County coverage based on Arbitron study.

Net Weekly Circulation	State County	Total Households	TV Households	%
<b>50% &amp; Over</b>	<b>IOWA</b>			
	Adams	2,200	2,200	98
	Audubon	3,200	3,200	100
	Cass	6,800	6,700	99
	Crawford	6,900	6,800	99
	Fremont	3,600	3,600	100
	Harrison	6,000	5,900	98
	Mills	4,800	4,700	98
	Monona	4,500	4,400	98
	Montgomery	5,300	5,200	98
	Page	7,600	7,500	99
	Pottawattamie	31,800	31,500	99
	Shelby	5,500	5,400	98
	Taylor	3,300	3,200	97
	<b>MISSOURI</b>			
	Atchison	3,300	3,300	98
	<b>NEBRASKA</b>			
Burt	3,400	3,400	100	
Butler	3,400	3,300	97	



KMTV BPCT-3288 Granted 4/26/66 © American Map Corp., 14244

Net Weekly Circulation	State County	Total Households	TV Households	%
<b>50% &amp; Over</b>	Cass	7,600	7,500	99
	Colfax	3,900	3,800	97
	Cuming	4,200	4,100	98
	Dodge	13,800	13,700	99
	Douglas	152,100	150,500	99
	Gage	9,300	9,200	98
	Johnson	2,200	2,200	100
	Lancaster	76,500	75,600	99
	Nemaha	3,200	3,100	97
	Otoe	5,800	5,700	98
	Pawnee	1,600	1,600	97
	Platte	10,600	10,500	99
	Richardson	4,500	4,400	98
	Saline	5,200	5,100	98
Sarpy	29,200	29,100	100	
Saunders	6,900	6,800	99	
Seward	5,700	5,600	98	
Stanton	2,400	2,300	96	
Washington	5,700	5,700	100	
<b>Between 25-49%</b>	<b>MISSOURI</b>			
	Nodaway	8,100	8,000	98
	<b>NEBRASKA</b>			
	Jefferson	3,800	3,700	97
Thurston	2,400	2,400	98	
York	5,700	5,600	98	
<b>Between 5-24%</b>	<b>IOWA</b>			
	Adair	3,800	3,800	100
	Carroll	8,200	8,100	99
	Guthrie	4,600	4,500	98
	Ida	3,400	3,400	100
	Sac	5,500	5,400	98
	Union	5,600	5,500	98
<b>KANSAS</b>				
Marshall	5,100	5,000	98	
(Continued on page 573)				
Station Totals		539,700	533,300	98
Net Weekly Circulation (1983)			407,000	
Average Daily Circulation (1983)			244,400	

# Nebraska-Omaha

## WOWT

Ch. 6

Technical Facilities: Channel No. 6 (82-88 MHz). Authorized power: 100-kw visual, 20-kw aural. Antenna: 1380-ft. above av. terrain, 1358-ft. above ground, 2549-ft. above sea level.

Latitude 41° 18' 40"  
Longitude 96° 01' 37"

Transmitter: 72nd & Crown Point Ave.

News Services: AP, UPI, CBS, Weatherscan, ESDI, National Weather Service, Chronicle Bcstg.

Satellite Earth Stations: 3 Microwave Associates; 5-meter.

Network Service: CBS.

Licensee: Chronicle Broadcasting Co., 1001 Van Ness Ave., San Francisco, Cal. 94119.

Studio: 3501 Farnam St., Omaha, Neb. 68131.

Telephone: 402-346-6666. TWX: 910-622-0488.

Ownership: Chronicle Broadcasting Co. Francis Martin, pres.; Edward L. Zachary, pres., WOWT Div. For other interests, see KRON-TV, San Francisco.

Began Operation: Aug. 29, 1949. Sale to present owner by Meredith Corp. approved by FCC May 20, 1975 (Television Digest, Vol. 15:6, 8). Sold to Meredith Sept. 1951 (Vol. 7:32, 39).

Represented (sales) by Petry Television Inc.

Represented (legal) by Fletcher, Heald & Hildreth.

Represented (engineering) by A. D. Ring & Associates.

### Personnel:

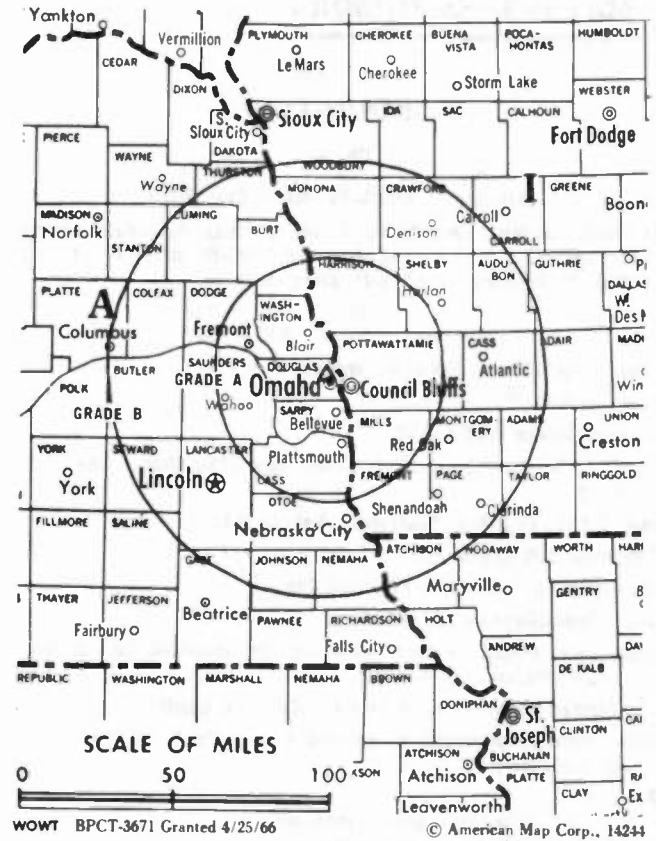
ED ZACHARY, president & general manager.  
JOHN DOWD, general sales manager.  
JOHN DIXON, program director.  
WAYNE GOETZ, chief engineer.  
JUDY HORAN, promotion manager.  
RUTH WILLIAMS, creative director.  
BRYCE ANDERSON, farm director.  
JAMES McGAFFIN, director, public affairs.  
HOWARD GREGORY, production manager.  
WILLIAM F. TEMPLIN, controller.

Highest 30 Sec. Rate: \$1500.

NETWORK BASE HOURLY RATE: \$1071.

Total Households: © MSI Consumer Market Data as of 1/1/83 TV Homes: TV% and Circulation © 1983 Arbitron County coverage based on Arbitron study.

Net Weekly Circulation	State County	Total Households	TV Households	%
<b>50% &amp; Over</b>	<b>IOWA</b>			
	Adams	2,200	2,200	98
	Audubon	3,200	3,200	100
	Cass	6,800	6,700	99
	Crawford	6,900	6,800	99
	Fremont	3,600	3,600	100
	Harrison	6,000	5,900	98
	Mills	4,800	4,700	98
	Monona	4,500	4,400	98
	Montgomery	5,300	5,200	98
	Page	7,600	7,500	99
	Pottawattamie	31,800	31,500	99
	Shelby	5,500	5,400	98
	Taylor	3,300	3,200	97
	<b>MISSOURI</b>			
	Atchison	3,300	3,300	98
	<b>NEBRASKA</b>			
Burt	3,400	3,400	100	
Butler	3,400	3,300	97	
Cass	7,600	7,500	99	
Colfax	3,900	3,800	97	
Cuming	4,200	4,100	98	
Dodge	13,800	13,700	99	
Douglas	152,100	150,500	99	
Gage	9,300	9,200	98	
Johnson	2,200	2,200	100	



Net Weekly Circulation	State County	Total Households	TV Households	%
<b>50% &amp; Over</b>	Lancaster	76,500	75,600	99
	Nemaha	3,200	3,100	97
	Otoe	5,800	5,700	98
	Platte	10,600	10,500	99
	Richardson	4,500	4,400	98
	Sarpy	29,200	29,100	100
	Saunders	6,900	6,800	99
	Seward	5,700	5,600	98
	Stanton	2,400	2,300	96
	Thurston	2,400	2,400	98
Washington	5,700	5,700	100	

Net Weekly Circulation	State County	Total Households	TV Households	%
<b>Between 25-49%</b>	<b>MISSOURI</b>			
	Nodaway	8,100	8,000	98
	<b>NEBRASKA</b>			
	Jefferson	3,800	3,700	97
	Madison	12,300	12,000	98
	Pawnee	1,600	1,600	97
	Saline	5,200	5,100	98
Wayne	3,500	3,500	100	
York	5,700	5,600	98	

Net Weekly Circulation	State County	Total Households	TV Households	%
<b>Between 5-24%</b>	<b>IOWA</b>			
	Adair	3,800	3,800	100
	Carroll	8,200	8,100	99
	Guthrie	4,600	4,500	98
	Ida	3,400	3,400	100
	Ringgold	2,400	2,400	100
Sac	5,500	5,400	98	
Union	5,600	5,500	98	

Net Weekly Circulation	State County	Total Households	TV Households	%
<b>KANSAS</b>	Marshall	5,100	5,000	98
	<b>MISSOURI</b>			
Holt	2,800	2,700	96	

Net Weekly Circulation	State County	Total Households	TV Households	%
<b>NEBRASKA</b>	Antelope	3,200	3,100	97
	Dakota	6,200	6,200	100
	Polk	2,300	2,300	100

Station Totals	Total Households	TV Households	%
Net Weekly Circulation (1983)	540,900	534,400	98
Average Daily Circulation (1983)		393,000	
		258,100	

# Nebraska—Scottsbluff

## KDUH-TV

Ch. 4

(Affiliate of KOTA-TV, Rapid City, S.D.)

Technical Facilities: Channel No. 4 (66-72 MHz). Authorized power: 100-kw visual, 20-kw aural. Antenna: 2000-ft. above av. terrain, 1961-ft. above ground, 6316-ft. above sea level.

Latitude 42° 10' 21"  
Longitude 103° 13' 57"

Transmitter: 13.1-mi. SW of Hemingford, Neb.

News Service: UPI.

Network Service: NBC & ABC.

Licensee: Duhamel Bcstg. Enterprises, Box 1760, Rapid City, S.D. 57709.

Studio: 1523 First Ave., Scottsbluff, Neb. 69361.

Telephone: 308-632-3071.

Ownership: Same as KOTA-TV, Rapid City.

Began Operation: Feb. 20, 1958.

Represented (sales) by Katz Television; The Soderlund Co. (Omaha-Lincoln); McGuire Co. (Denver).

Represented (legal) by Fisher, Wayland, Cooper & Leader.

Represented (engineering) by Edward F. Lorentz & Associates; Vir James (Denver).

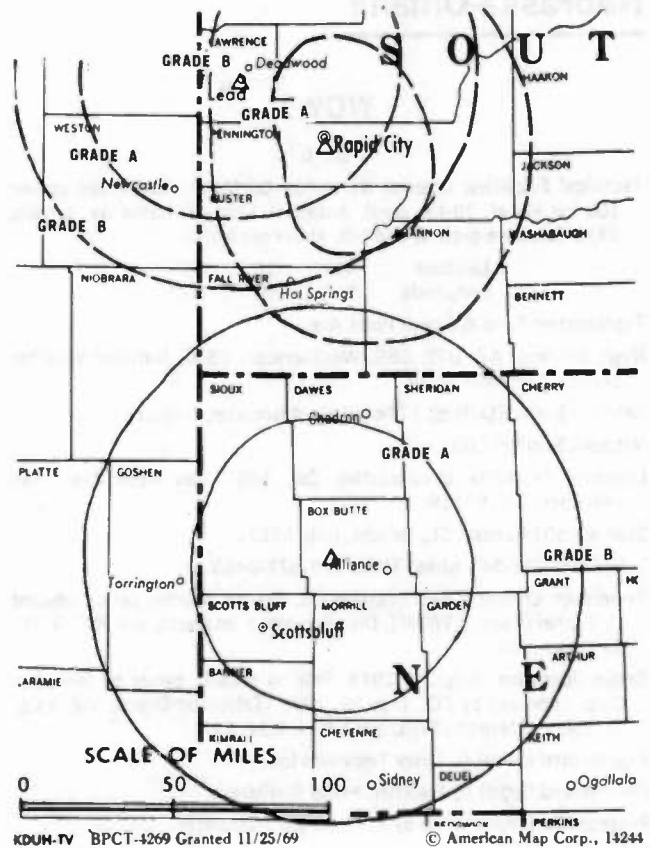
### Personnel:

WILLIAM DUHAMEL, general manager.  
WES HAUGEN, general sales manager.  
DON LARSEN, director of engineering.  
JERRY DISHONG, resident manager.

Rates: Sold in combination with KOTA-TV.

Total Households: © MSI Consumer Market Data as of 1/1/83 TV Homes: TV% and Circulation © 1983 Arbitron County coverage based on Arbitron study.

Net Weekly Circulation	State County	Total Households	TV Households	%
<b>NEBRASKA</b>				
<b>50% &amp; Over</b>	Banner	300	300	100
	Box Butte	5,500	5,400	98
	Cheyenne	4,100	4,000	98
	Dawes	3,700	3,600	97
	Garden	1,100	1,100	95
	Grant	300	300	100
	Kimball	1,800	1,800	100
	Morrill	2,400	2,300	96
	Scotts Bluff	14,500	14,200	98
	Sheridan	3,000	2,900	97
	Sioux	800	800	100
<b>WYOMING</b>				
	Goshen	4,600	4,500	98
	Niobrara	1,300	1,200	96



Net Weekly Circulation	State County	Total Households	TV Households	%
<b>SOUTH DAKOTA</b>				
<b>Between 25-49%</b>	Fall River	3,300	3,200	97
<b>WYOMING</b>				
	Platte	5,200	4,900	94
	Weston	2,800	2,700	96
<b>COLORADO</b>				
<b>Between 5-24%</b>	Logan	7,600	7,300	96
<b>NEBRASKA</b>				
	Arthur	200	200	100
	Cherry	2,500	2,400	96
	Deuel	1,100	1,100	100
	Hooker	400	400	100
<b>SOUTH DAKOTA</b>				
	Bennett	1,000	1,000	100
<b>Station Totals</b>		<b>67,500</b>	<b>65,600</b>	<b>97</b>
<b>Net Weekly Circulation (1983)</b>			<b>40,000</b>	
<b>Average Daily Circulation (1983)</b>			<b>26,100</b>	

# Nebraska—Scottsbluff-Gering

**KSTF**

Ch. 10

(Satellite of KYCU-TV, Cheyenne, Wyo.)

Technical Facilities: Channel No. 10 (192-198 MHz). Authorized power: 240-kw visual, 24-kw aural. Antenna: 840-ft. above av. terrain, 674-ft. above ground, 5141-ft. above sea level.

Latitude 41° 59' 58"  
Longitude 103° 39' 55"

Transmitter: 9.5-mi. N of center of Scottsbluff.

News Services: AP, CBS.

Network Service: CBS & ABC.

Licensee: Wyneco Communications Inc., 2923 E. Lincolnway, Cheyenne, Wyo. 82001.

Studio: 1402 First Ave., Scottsbluff, Neb. 69361.

Telephone: 307-634-7755, Cheyenne.

Ownership: See KYCU-TV, Cheyenne.

Began Operation: Aug. 7, 1955.

Represented (sales) by Katz Television.

Represented (legal) by Fly, Shuebruk, Gaguine, Boros, Schulkind & Braun.

Personnel:

W. J. BRENNAN, resident manager.

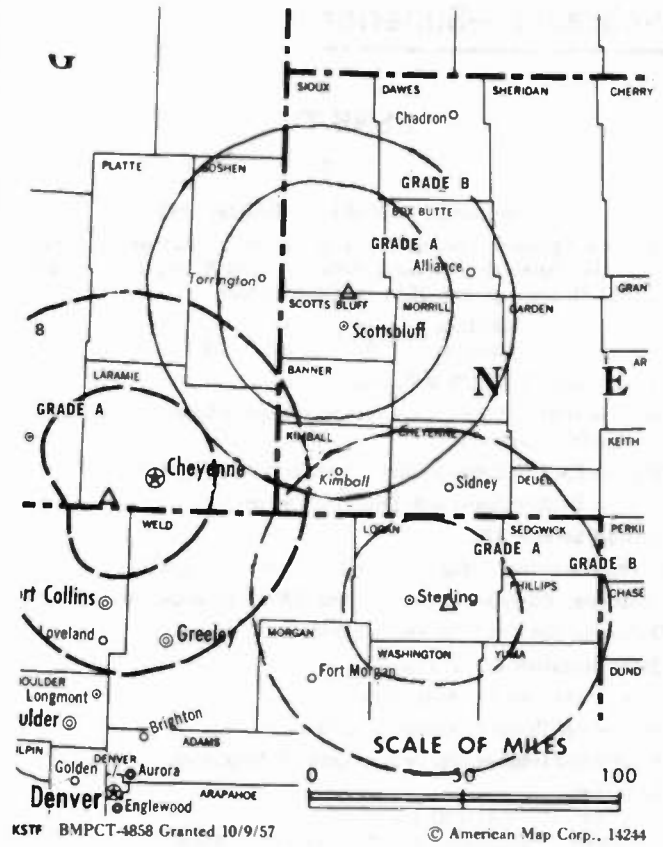
CARL J. OCCHIPINTI, general manager.

Rates: Sold in combination with KYCU-TV, Cheyenne, with rates applying to simultaneous telecasts on both stations. Separate rates also available.

**NETWORK BASE HOURLY RATE:** Bonus to KYCU-TV, Cheyenne, Wyo.

Total Households: © MSI Consumer Market Data as of 1/1/83 TV Homes: TV% and Circulation © 1983 Arbitron County coverage based on Arbitron study.

Net Weekly Circulation	State County	Total Households	TV Households	%
<b>50% &amp; Over</b>	<b>NEBRASKA</b>			
	Banner	300	300	100
	Box Butte	5,500	5,400	98
	Kimball	1,800	1,800	100
	Morrill	2,400	2,300	96
	Scotts Bluff	14,500	14,200	98
	Sioux	800	800	100
	<b>WYOMING</b>			
	Goshen	4,600	4,500	98



Net Weekly Circulation	State County	Total Households	TV Households	%
<b>WYOMING</b>				
<b>Between 25-49%</b>	Niobrara	1,300	1,200	96
	Platte	5,200	4,900	94
<b>NEBRASKA</b>				
<b>Between 5-24%</b>	Cheyenne	4,100	4,000	98
	Dawes	3,700	3,600	97
	Deuel	1,100	1,100	100
	Garden	1,100	1,100	95
	Grant	300	300	100
	Sheridan	3,000	2,900	97
	<b>SOUTH DAKOTA</b>			
Fall River	3,300	3,200	97	
<b>Station Totals</b>		<b>53,000</b>	<b>51,600</b>	<b>97</b>
<b>Net Weekly Circulation (1983)</b>			<b>31,100</b>	
<b>Average Daily Circulation (1983)</b>			<b>20,000</b>	



# Nebraska—Superior

## KSNB-TV

Ch. 4

(Semi-satellite of KHGI-TV, Kearney, Neb.)

Technical Facilities: Channel No. 4 (66-72 MHz). Authorized power: 100-kw visual, 12.6-kw aural. Antenna: 1130-ft. above av. terrain, 1083-ft. above ground, 2834-ft. above sea level.

Latitude 40° 05' 13"  
Longitude 97° 55' 12"

Transmitter: 4.7-mi. SW of Ruskin.

News Services: AP, ABC, CNN, National Weather Service, Environmental Satellite Services.

Satellite Earth Stations: Prodelin, 5-meter; Pinzone receivers.

Arbitron Data: Included with KHGI-TV, Kearney.

Network Service: ABC.

Licensee: Amaturio Group Inc., Box 220, Kearney, Neb. 68847.

Telephone: 308-743-2494, Axtell, Neb. TWX: 910-960-3746.

Ownership: See KHGI-TV, Kearney, Neb.

Began Operation: Oct. 1, 1965.

Represented (sales) by Katz Television.

Represented (legal) by Koteen & Naftalin.

Represented (engineering) by Jules Cohen & Associates.

### Personnel:

JOSEPH C. AMATURO, chairman.

FRANK E. BROSSEAU, president & general manager.

WAYNE W. LANSCHÉ, vice president & general sales manager.

GLEND A McCUTCHEON, program director.

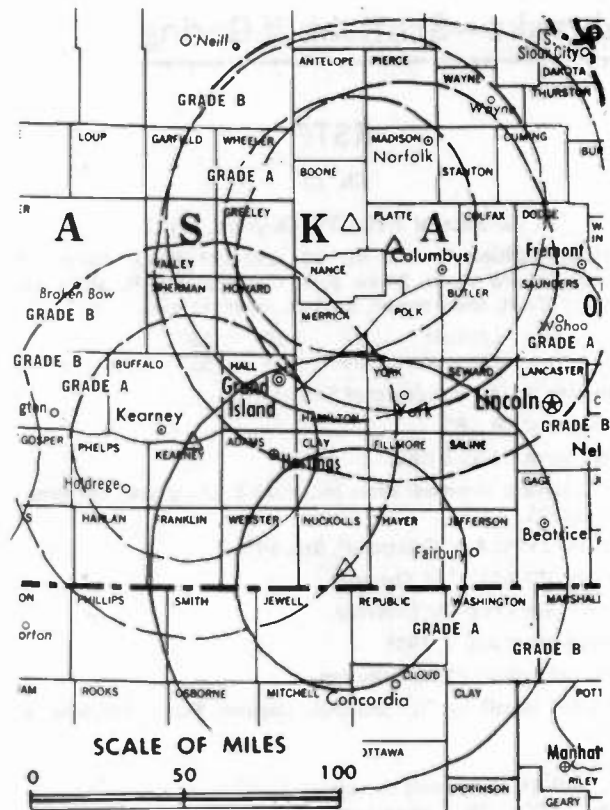
CHARMA JAMES, director of advertising & promotion.

JERRY FUEHRER, chief engineer.

JOHN ALLEN ADAMS, news director.

Rates: Sold in conjunction with KHGI-TV, Kearney; KBGT-TV, Albion, and KWNB-TV, Hayes Center, all Neb.

NETWORK BASE HOURLY RATE: Bonus to KHGI-TV, Kearney.



KSNB-TV BMPCT-6399 Granted 3/14/67

© American Map Corp., 14244

## PUBLIC BROADCASTING REPORT

For timely coverage of broadcast funding, technical, regulatory information and related subjects!

Call 202-872-9200 for more details

# Nebraska

## KHGI-TV, Kearney (Arbitron Data Continued)

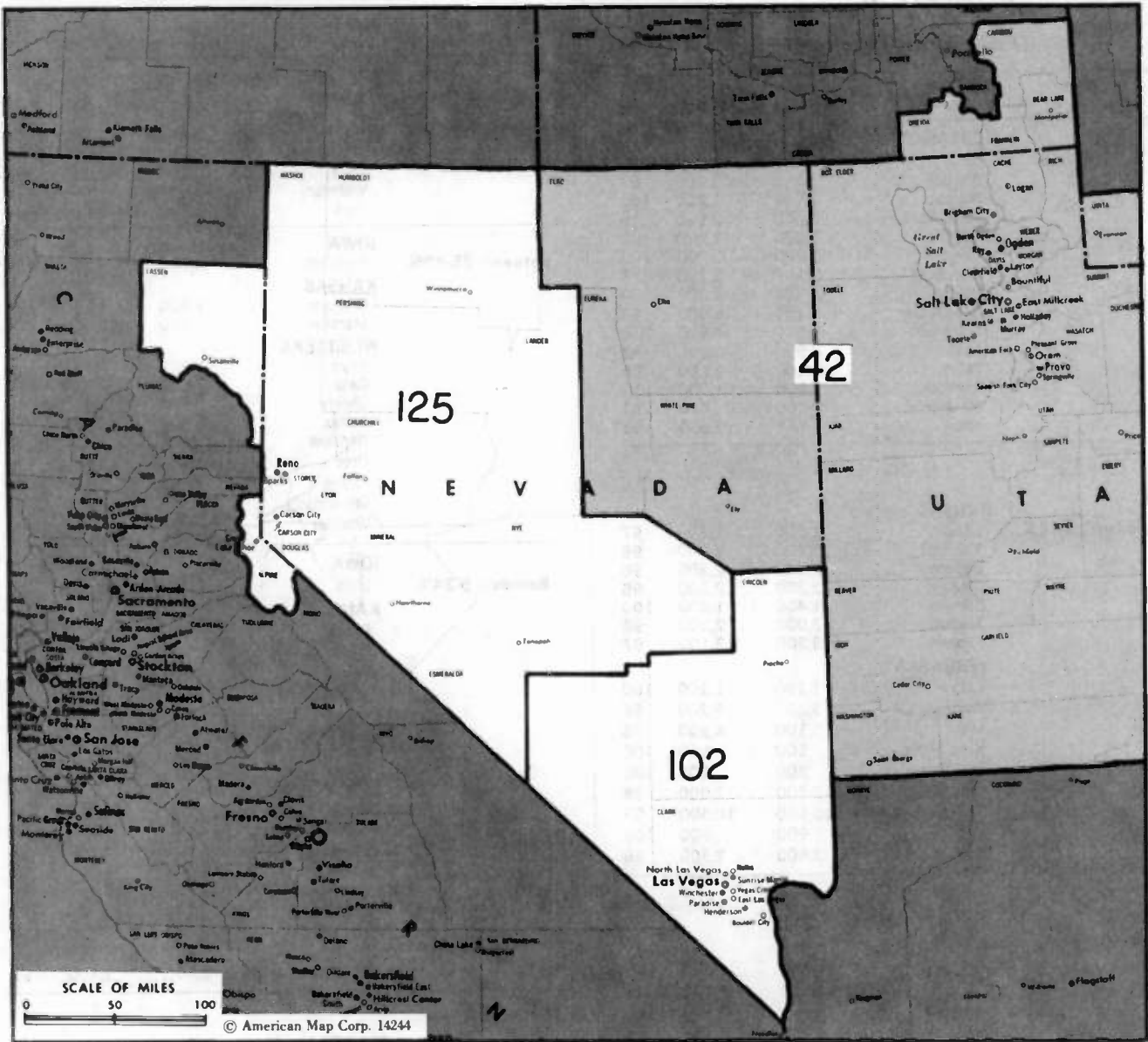
Net Weekly Circulation	State County	Total Households	TV Households	%
<b>NEBRASKA—(Continued)</b>				
<b>50% &amp; Over</b>	Loup	300	300	100
	Merrick	3,300	3,200	97
	Nance	1,700	1,700	100
	Nuckolls	2,600	2,500	96
	Perkins	1,500	1,500	100
	Phelps	3,700	3,700	100
	Pierce	3,100	3,100	98
	Polk	2,300	2,300	100
	Red Willow	5,100	5,000	98
	Sherman	1,500	1,500	100
	Thayer	2,900	2,900	98
	Valley	2,200	2,100	95
	Webster	1,900	1,900	100
	Wheeler	400	400	100
	York	5,700	5,600	98
<b>BETWEEN 25-49%</b>				
	<b>KANSAS</b>			
	Lincoln	1,700	1,700	97
	Marshall	5,100	5,000	98
	Osborne	2,400	2,300	96
	Ottawa	2,300	2,200	96
	Sheridan	1,400	1,400	100
	Sherman	3,000	2,900	98
	Thomas	3,200	3,100	97
	<b>NEBRASKA</b>			
	Deuel	1,100	1,100	100
	Gage	9,300	9,200	98
	Holt	5,100	4,900	96
	Keya Paha	500	500	100
	Mc Pherson	200	200	100
	Madison	12,300	12,000	98
	Platte	10,600	10,500	99
	Rock	900	900	100
	Stanton	2,400	2,300	96
<b>BETWEEN 5-24%</b>				
	<b>COLORADO</b>			
	Sedgwick	1,400	1,400	100
	Yuma	3,900	3,700	95
	<b>KANSAS</b>			
	Clay	4,100	4,000	98
	Wallace	700	700	100
	<b>NEBRASKA</b>			
	Blaine	300	300	100
	Brown	1,700	1,600	94
	Butler	3,400	3,300	97
	Colfax	3,900	3,800	97
	Garden	1,100	1,100	95
	Hooker	400	400	100
	Knox	4,200	4,100	96
	Pawnee	1,600	1,600	97
	Saline	5,200	5,100	98
	Seward	5,700	5,600	98
	Thomas	400	400	100
	Wayne	3,500	3,500	100

## KOLN-TV, Lincoln (Arbitron Data Continued)

Net Weekly Circulation	State County	Total Households	TV Households	%
<b>NEBRASKA—(Continued)</b>				
<b>50% &amp; Over</b>	Seward	5,700	5,600	98
	Sherman	1,500	1,500	100
	Stanton	2,400	2,300	96
	Thayer	2,900	2,900	98
	Valley	2,200	2,100	95
	Webster	1,900	1,900	100
	York	5,700	5,600	98
<b>BETWEEN 25-49%</b>				
	<b>IOWA</b>			
	Fremont	3,600	3,600	100
	<b>KANSAS</b>			
	Graham	1,500	1,500	100
	Marshall	5,100	5,000	98
	<b>NEBRASKA</b>			
	Boyd	1,300	1,300	100
	Cass	7,600	7,500	99
	Cherry	2,500	2,400	96
	Colfax	3,900	3,800	97
	Nemaha	3,200	3,100	97
	Otoe	5,800	5,700	98
	Pierce	3,100	3,100	98
	Richardson	4,500	4,400	98
	Wheeler	400	400	100
<b>BETWEEN 5-24%</b>				
	<b>IOWA</b>			
	Mills	4,800	4,700	98
	<b>KANSAS</b>			
	Decatur	1,800	1,800	100
	Mitchell	3,400	3,300	97
	Nemaha	4,200	4,100	98
	Osborne	2,400	2,300	96
	Rooks	2,700	2,700	100
	<b>MISSOURI</b>			
	Atchison	3,300	3,300	98
	<b>NEBRASKA</b>			
	Blaine	300	300	100
	Burt	3,400	3,400	100
	Cedar	3,700	3,700	99
	Cuming	4,200	4,100	98
	Dodge	13,800	13,700	99
	Douglas	152,100	150,500	99
	Sarpy	29,200	29,100	100
	Thomas	400	400	100
	Thurston	2,400	2,400	98

## KMTV, Omaha (Arbitron Data Continued)

Net Weekly Circulation	State County	Total Households	TV Households	%
<b>MISSOURI</b>				
<b>Between 5-24%</b>	Holt	2,800	2,700	96
<b>NEBRASKA</b>				
	Boone	2,700	2,700	98
	Dakota	6,200	6,200	100
	Madison	12,300	12,000	98
	Nance	1,700	1,700	100
	Polk	2,300	2,300	100
	Wayne	3,500	3,500	100



Market	Arbitron ADI TV Households	Rank	Arbitron Prime Time TV Households	Rank	Market Area Commercial TV Stations
Salt Lake City, Utah	533,400	42	315,000	41	KSL-TV (5), KSTU (20), KTVK (4), KUTV (2), KYUS-TV (3)
Las Vegas, Nev.	200,100	102	111,000	109	KLAS-TV (8), KTNV-TV (13), KVBC (3), KVVU-TV (5)
Reno, Nev.	158,200	125	69,000	145	KAME-TV (21), KRCL (4), KOLQ-TV (8), KTVN (2)

**Nevada Station Status as of October 1, 1983**  
 Commercial Television Stations  
 Educational Television Stations

VHF	UHF	TOTAL
7	1	8
1	0	1
		9

# Nevada—Las Vegas

## KLAS-TV

Ch. 8

Technical Facilities: Channel No. 8 (180-186 MHz). Authorized power: 316-kw max. & 291-kw horizontal visual, 63.2-kw max. & 57.6-kw horizontal aural. Antenna: 2000-ft. above av. terrain, 271-ft. above ground, 4606-ft. above sea level.

Latitude 35° 56' 44"  
Longitude 115° 02' 33"

Transmitter: Black Mtn., 7-mi. from Henderson.

News Services: AP, UPI, NOAA.

Satellite Earth Stations: Microdyne, 7-meter & 5-meter.

Network Service: CBS.

Licensee: KLAS Inc., Box 15047, Las Vegas, Nev. 89114.

Studio: 3228 Channel 8 Drive, Las Vegas 89109.

Telephone: 702-733-8850.

Ownership: Landmark Communications, 100%. For officers & other interests, see Group Ownership of TV Stations.

Began Operation: July 8, 1953. Sale to Hughes Tool Co. by H. M. Greenspun and Las Vegas Sun approved by FCC Feb. 14, 1968 (Television Digest, Vol: 8:8, 9). Sale to present owner by the estate of Howard R. Hughes approved by FCC May 15, 1978 (Vol. 18:7).

Represented (sales) by Katz Television.

Represented (legal) by Hogan & Hartson.

### Personnel:

JOHN HAYES, vice president & general manager.

ED TABOR, general sales manager.

RALPH TODDRE, operations/program manager.

JOAN CARLETON, promotion manager.

JOHN NELSON, chief engineer.

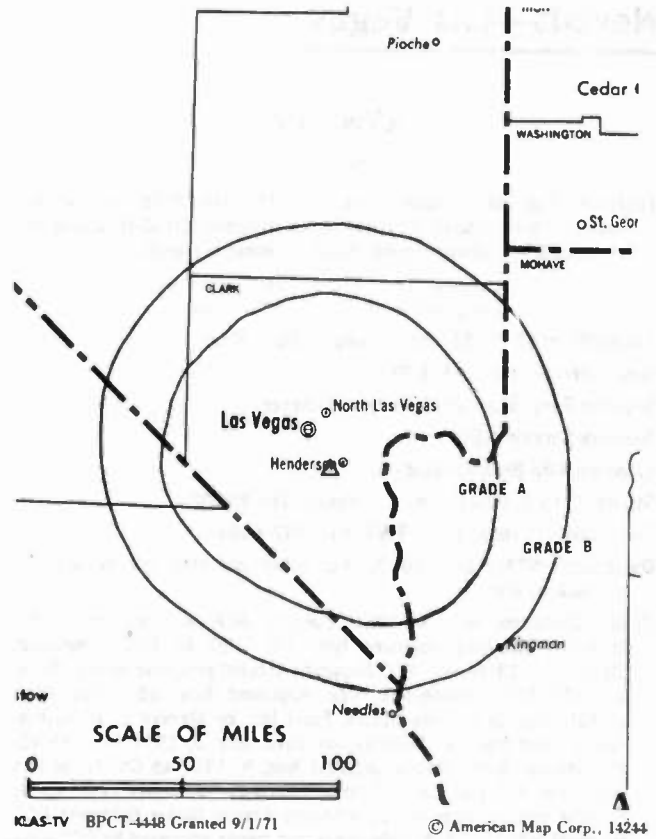
JOHN HARKER, production manager.

Highest 30 Sec. Rate (July 25, 1983): \$700.

NETWORK BASE HOURLY RATE: \$493.

Total Households: © MSI Consumer Market Data as of 1/1/83 TV Homes: TV% and Circulation © 1983 Arbitron County coverage based on Arbitron study.

Net Weekly Circulation	State County	Total Households	TV Households	%
50% & Over	NEVADA Clark	194,800	191,200	98



KLAS-TV BPCT-4448 Granted 9/1/71

© American Map Corp., 14244

Net Weekly Circulation	State County	Total Households	TV Households	%
50% & Over	Lincoln	1,400	1,300	93
	Nye South	2,200	2,000	91
	White Pine	2,900	2,800	96
Between 5-24%	ARIZONA Mohave	24,500	23,300	95
	UTAH Washington	8,800	8,300	94
Station Totals		234,600	228,900	97
Net Weekly Circulation (1983)			192,700	
Average Daily Circulation (1983)			128,600	

# Nevada—Las Vegas

## KTNV-TV

Ch. 13

Technical Facilities: Channel No. 13 (210-216 MHz). Authorized power: 275-kw visual, 31.6-kw aural. Antenna: 2000-ft. above av. terrain, 268-ft. above ground, 4603-ft. above sea level.

Latitude 35° 56' 43"  
Longitude 115° 00' 32"

Transmitter: 10-mi. SSE of Las Vegas, Black Mtn.

News Services: ABC, AP, UPI.

Satellite Earth Station: Microdyne; 7-meter.

Network Service: ABC.

Licensee: Alfa Broadcasting Co.

Studio: 3355 S. Valley View, Las Vegas, Nev. 89102.

Telephone: 702-876-1313. TWX: 910-397-6984.

Ownership: WTMJ Inc., 100%. For other interests, see WTMJ-TV, Milwaukee, Wis.

Began Operation: May 4, 1956. Sale to Adelson group by Albert Zugsmith interests approved Nov. 20, 1957 by FCC (Television Digest, Vol. 13:34, 42, 47); Zugsmith groups' purchase of KSHO-TV & KBMI(AM), Henderson, Nev. approved Nov. 28, 1956 (Vol. 12:48). Sale to Nevada Bcstrs. Fund Inc. by Mervyn L. & Nathan Adelson and Irwin A. Molasky approved Nov. 5, 1959 (Vol. 15:42, 45). Interim authorization granted Aug. 9, 1967 to Ch. 13 of Las Vegas Inc. CP granted to Talmac Inc. April 16, 1969 (Vol. 9:15). Positive control acquired by Williams Family Group following FCC approval July 11, 1974. Sale to present owner approved by FCC June 29, 1979 (Vol. 19:8).

Represented (sales) by MMT Sales Inc.

Represented (legal) by Crowell & Moring.

Represented (engineering) by Hammett & Edison Inc.

### Personnel:

EDWARD J. QUINN, vice president & general manager.

KEN MILLER, chief engineer.

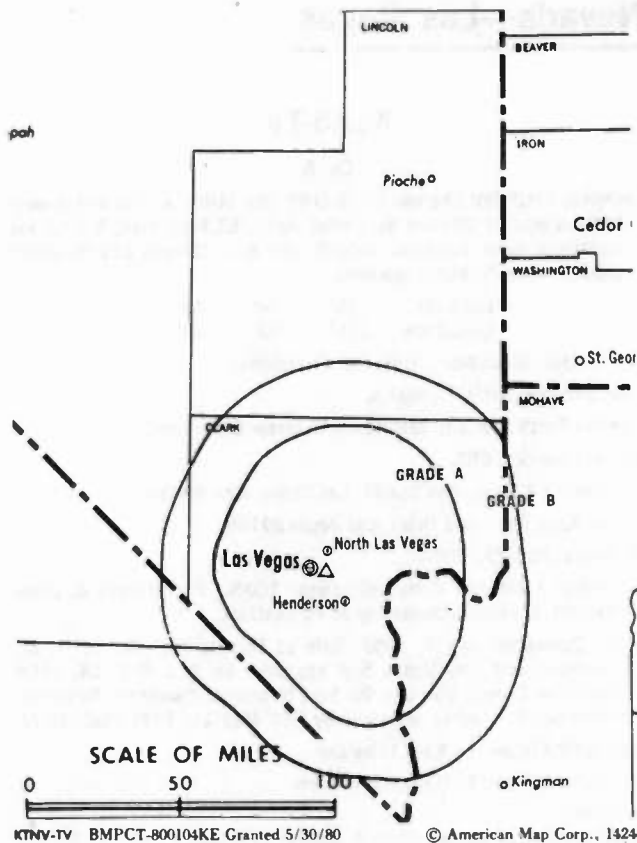
NANCY HUNT, national sales manager.

JEAN HITES, local sales manager.

Highest 30 Sec. Rate: \$1000.

Total Households: © MSI Consumer Market Data as of 1/1/83 TV Homes: TV% and Circulation © 1983 Arbitron County coverage based on Arbitron study.

Net Weekly Circulation	State County	Total Households	TV Households	%
50% & Over	<b>NEVADA</b>			
	Clark	194,800	191,200	98
	Lincoln	1,400	1,300	93
	Nye South	2,200	2,000	91
Between 5-24%	<b>NEVADA</b>			
	Esmeralda	300	300	100
	Lander	1,700	1,600	94
	Mineral	2,300	2,200	96
	Nye North	1,800	1,700	94
	White Pine	2,900	2,800	96
<b>Station Totals</b>		<b>207,400</b>	<b>203,100</b>	<b>97</b>
Net Weekly Circulation (1983)				<b>187,000</b>
Average Daily Circulation (1983)				<b>121,800</b>



Media Brokerage Specialist  
CATV, TV and Radio

**THE  
TED HEPBURN  
COMPANY**

Ted Hepburn, President Todd Hepburn, VP, CATV Division  
Heidi Hepburn Jebson, VP, Small Markets  
P.O. Box 42401, Cincinnati, Ohio 45242 (513) 791-8730

# Nevada—Las Vegas

## KVBC

Ch. 3

Technical Facilities: Channel No. 3 (60-66 MHz). Authorized power: 100-kw visual, 17.4-kw aural. Antenna: 1275-ft. above av. terrain, 257-ft. above ground, 3594-ft. above sea level.

Latitude 36° 00' 30"  
Longitude 115° 00' 20"

Transmitter: Black Mountain.

News Services: AP, UPI, CNN.

Satellite Earth Station: Pinzone; 6-meter.

Network Service: NBC.

Licensee: Valley Broadcasting Co., Box 49001, Las Vegas, Nev. 89104.

Studio: 1500 Foremaster Lane, Las Vegas, Nev. 89104.

Telephone: 702-649-0500. TWX: 910-397-6997.

Ownership: James E. Rogers, pres., 32%; Janet F. Phillips, exec. v.p., 4%; Clark Henry Tester, v.p., 4%; Paul A. Anderson, treas., 10%; Meyer Gold, 16%; Eugene L. Kirshbaum, 9.5%; Louis Weiner Jr., 8%; Robert Hildreth, 5%; George G. Brookman, 4%; Bruce Woodbury, 3%; Elizabeth Scott, 3%; Addeliar D. Guy, 0.5%.

Began Operation: Jan. 23, 1955. Donrey Inc. lost license (Television Digest, Vol. 18:46; 19:19, 32). Began operation under present ownership Sept. 30, 1979.

Represented (sales) by Blair Television.

Represented (legal) by Dow, Lohnes & Albertson.

### Personnel:

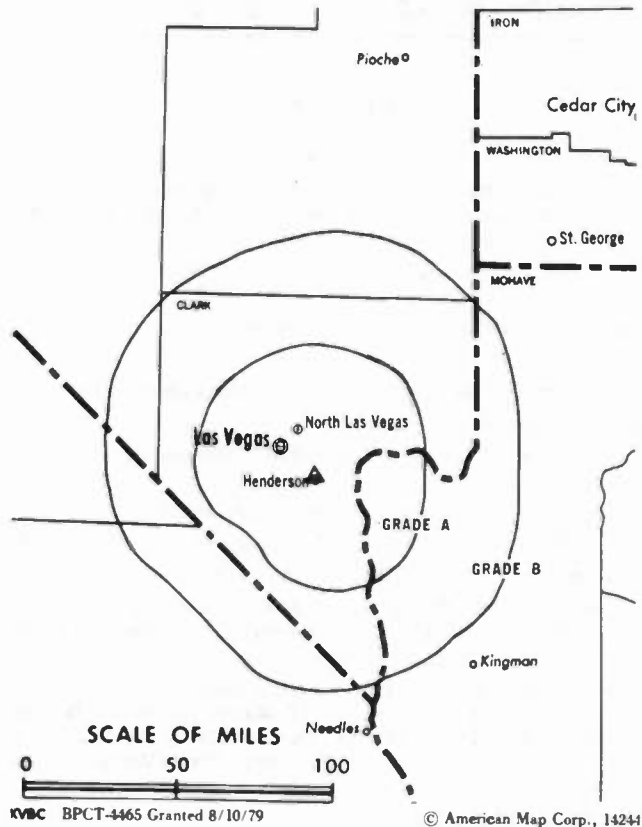
ROLLA D. CLEAVER, general manager.  
BUZZ FLOYD, program director.  
RIKKI CHEESE, public affairs director.  
DAVID GRACE, general sales manager.  
TOM FRANKLIN, chief engineer.  
TONY MARINO, news director.

Highest 30 Sec. Rate: \$650.

NETWORK BASE HOURLY RATE: \$450.

Total Households: © MSI Consumer Market Data as of 1/1/83 TV Homes: TV% and Circulation © 1983 Arbitron County coverage based on Arbitron study.

Net Weekly Circulation	State County	Total Households	TV Households	%
50% & Over	<b>NEVADA</b>			
	Clark	194,800	191,200	98
	Lincoln	1,400	1,300	93



Net Weekly Circulation	State County	Total Households	TV Households	%
50% & Over	Nye South	2,200	2,000	91
	<b>NEVADA</b>			
Between 25-49%	Eureka	500	400	80
	White Pine	2,900	2,800	96
<b>UTAH</b>				
	Washington	8,800	8,300	94
<b>Station Totals</b>		<b>210,600</b>	<b>206,000</b>	<b>97</b>
<b>Net Weekly Circulation (1983)</b>				<b>187,900</b>
<b>Average Daily Circulation (1983)</b>				<b>117,900</b>



# Nevada—Henderson-Las Vegas

## KVVU-TV

Ch. 5

Technical Facilities: Channel No. 5 (76-82 MHz). Authorized power: 100-kw visual, 20-kw aural. Antenna: 1190-ft. above av. terrain, 139-ft. above ground, 3499-ft. above sea level.

Latitude 36° 00' 26"  
Longitude 115° 00' 23"

Transmitter: Black Mtn., 2-mi. SW of Henderson.

News Service: UPI.

Satellite Earth Stations: Simulsat, 5-meter; Microdyne receivers.

Network Service: None, independent.

Licensee: Carson Broadcasting Corp., 1900 E. Flamingo Rd., Las Vegas, Nev. 89109.

Studio: 1800 Boulder Highway, Henderson, Nev. 89015.

Business Office: 1900 E. Flamingo Rd., Suite 295, Las Vegas 89109.

Telephone: 702-735-3191. TWX: 910-397-6879.

Ownership: John W. Carson, chmn., 30%; Herbert Kaufman, pres., 30%; Forrest Chu, v.p., 16.50%; Kenneth L. Browning, secy.; John J. Doria, 9%; 5 others, none with more than 4%.

Began Operation: Sept. 10, 1967. Sale to present owner by William H. Hernstadt, et al., approved by FCC March 30, 1979 (Television Digest, Vol. 18:25; 19:14, 16). Previous sale by Levin-Townsend Enterprises approved Sept. 1, 1971. Sale by Charles Vanda approved by FCC May 1, 1969 (Vol. 9:18).

Represented (sales) by Seltel Inc.

Represented (legal) by Santarelli & Gimer.

Represented (engineering) by Edward F. Lorentz & Associates.

### Personnel:

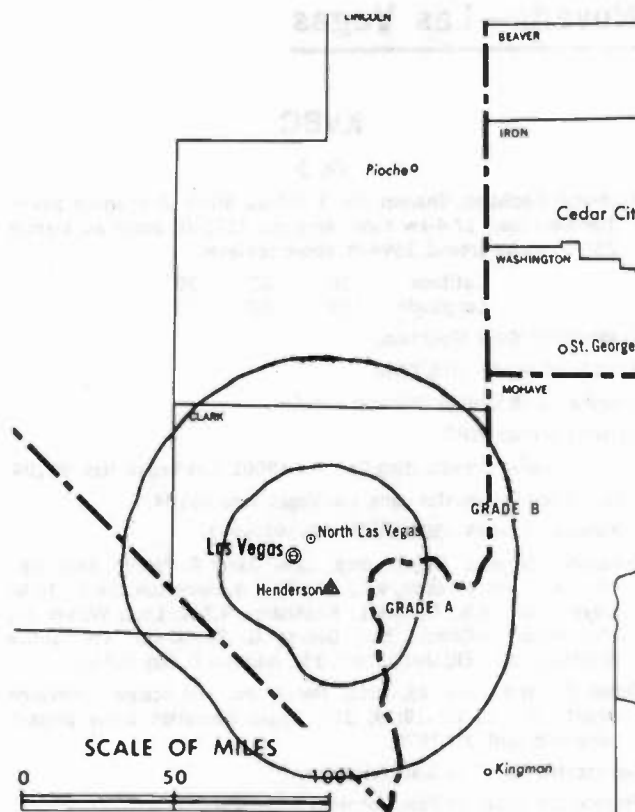
HERBERT KAUFMAN, president.  
FORREST CHU, executive vice president.  
RUSTY DURANTE, vice president & general manager.  
BILL UTTON, general sales manager.  
JACK SMITH, director of engineering.

Highest One Hour Rate: \$450.

Highest 30 Sec. Rate: \$65.

Total Households: © MSI Consumer Market Data as of 1/1/83 TV Homes: TV% and Circulation © 1983 Arbitron County coverage based on Arbitron study.

Net Weekly Circulation	State County	Total Households	TV Households	%
50% & Over	ARIZONA Mohave	24,500	23,300	95



KVVU-TV BPCT-3315 Granted 7/27/66

© American Map Corp., 14244

Net Weekly Circulation	State County	Total Households	TV Households	%
50% & Over	<b>NEVADA</b>			
	Clark	194,800	191,200	98
	Lincoln	1,400	1,300	93
	Nye South	2,200	2,000	91
Between 5-24%	<b>CALIFORNIA</b>			
	Alpine	500	400	89
	<b>NEVADA</b>			
	White Pine	2,900	2,800	96
	<b>UTAH</b>			
	Washington	8,800	8,300	94
<b>Station Totals</b>		<b>235,100</b>	<b>229,300</b>	<b>97</b>
<b>Net Weekly Circulation (1983)</b>			<b>195,400</b>	
<b>Average Daily Circulation (1983)</b>			<b>128,700</b>	

# Nevada—Reno

## KAME-TV

Ch. 21

Technical Facilities: Channel No. 21 (512-518 MHz). Authorized power: 631-kw max. & 457-kw horizontal visual, 63.1-kw max. & 45.7-kw horizontal aural. Antenna: 620-ft. above av. terrain, 152-ft. above ground, 5625-ft. above sea level.

Latitude 39° 35' 03.5"  
Longitude 119° 47' 51.0"

Transmitter: E Knob of Red Peak, 4-mi. N of Reno.

News Service: INN.

Satellite Earth Stations: Scientific-Atlanta, 7-meter; Microdyne, 7-meter.

Network Service: None, independent.

Licenses: Page Enterprises, 6600 N. Lincoln Ave., Lincolnwood, Ill. 60645.

Mailing Address: Box 11129, Reno, Nev. 89510.

Studio: 4920 Brookside Court, Reno. Telephone: 702-786-2121.

Ownership: William C. Andrews & Rivers Andrews, 20% jointly; Alvin Eicoff, 13.5%; Helene Eicoff, 12.5%; Steven Gutterman, 9.34%; Manny & Arthur Gutterman, 9.33% each; Arnold & Diana Golden, 8% each; Ronald J. Garratano & Thomas L. Letizia, 5% each.

Began Operation: Oct. 11, 1981.

Represented (sales) by Seltel Inc.

Represented (legal) by Gammon & Grange.

Represented (engineering) by Business Communications Inc.

### Personnel:

BILL ANDREWS, president & general manager.

RON GARRETT, vice president & sales manager.

B. J. ANDREWS, operations manager.

MAGGIE VERHOEF, program director.

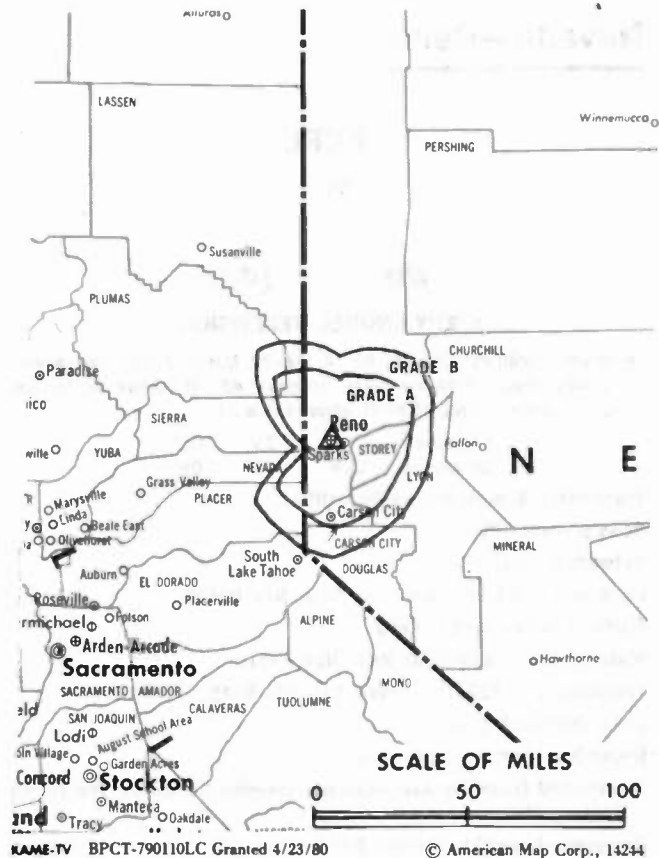
MIKE ANDREWS, national sales manager.

AL RUCH, chief engineer.

Highest 30 Sec. Rate (July 26, 1983): \$300.

Total Households: © MSI Consumer Market Data as of 1/1/83 TV Homes: TV% and Circulation © 1983 Arbitron County coverage based on Arbitron study.

Net Weekly Circulation	State County	Total Households	TV Households	%
<b>50% &amp; Over</b>	<b>NEVADA</b> Washoe	86,300	84,100	97



KAME-TV BPCT-790110LC Granted 4/23/80

© American Map Corp., 14244

Net Weekly Circulation	State County	Total Households	TV Households	%
<b>Between 25-49%</b>	<b>NEVADA</b> Churchill Carson City	5,500 14,000	5,400 13,700	98 98
<b>Between 5-24%</b>	<b>CALIFORNIA</b> Plumas	7,500	7,000	93
	<b>NEVADA</b> Douglas Lyon	8,800 5,600	8,400 5,300	96 95
<b>Station Totals</b>		<b>127,700</b>	<b>123,900</b>	<b>97</b>
<b>Net Weekly Circulation (1983)</b>				<b>55,600</b>
<b>Average Daily Circulation (1983)</b>				<b>23,800</b>

# Nevada—Reno

**KCRL**

Ch. 4



**EVERY-KNODEL TELEVISION**

Technical Facilities: Channel No. 4 (66-72 MHz). Authorized power: 17.4-kw visual, 3.44-kw aural. Antenna: 420-ft. above av. terrain, 92-ft. above ground, 5539-ft. above sea level.

Latitude 39° 35' 03"  
Longitude 119° 48' 06"

Transmitter: 4-mi. N of Reno Post Office.

News Service: UPI.

Network Service: NBC.

Licensee: Circle L Inc., Box 7160, Reno, Nev. 89510.

Studio: 1790 Vassar St., Reno.

Mailing Address: Box 7160, Reno, Nev. 89510.

Telephone: 702-322-9145. TWX: 910-395-9145.

Ownership: Circle L Inc.

Began Operation: Sept. 30, 1962.

Represented (sales) by Avery-Knodel Television (national); The Tacher Co. (regional).

Represented (legal) by Pierson, Ball & Dowd.

Represented (engineering) by Bond & Oakley.

**Personnel:**

CHARLES E. CORD, president & general manager.

JIM ELLIOTT, station manager.

NORVEL SEYLER, chief engineer.

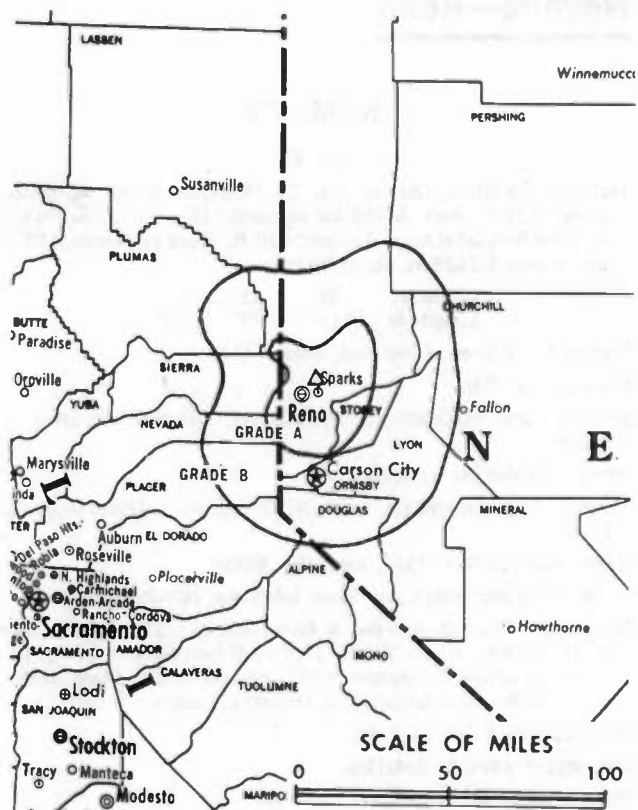
JOHN FIRPO, news director.

Highest 30 Sec. Rate (Aug. 1, 1983): \$400.

NETWORK BASE HOURLY RATE: \$325.

Total Households: © MSI Consumer Market Data as of 1/1/83 TV Homes: TV% and Circulation © 1983 Arbitron County coverage based on Arbitron study.

Net Weekly Circulation	State County	Total Households	TV Households	%
<b>50% &amp; Over</b>	<b>CALIFORNIA</b>			
	Alpine	500	400	89
	El Dorado East	12,200	11,700	96
	Lassen	8,000	7,500	94
	Placer East	3,500	3,300	96
	<b>NEVADA</b>			
	Churchill	5,500	5,400	98
	Douglas	8,800	8,400	96



KCRL BPCT-2656 Granted 6/15/61

© American Map Corp., 14244

Net Weekly Circulation	State County	Total Households	TV Households	%
<b>50% &amp; Over</b>	Esmeralda	300	300	100
	Humboldt	3,700	3,600	97
	Lyon	5,600	5,300	95
	Mineral	2,300	2,200	96
	Nye North	1,800	1,700	94
	Pershing	1,300	1,300	100
	Storey	600	600	100
	Washoe	86,300	84,100	97
	Carson City	14,000	13,700	98
		<b>CALIFORNIA</b>		
<b>Between 5-24%</b>	Mono	4,100	3,500	85
	Plumas	7,500	7,000	93
	Sierra	1,500	1,400	93
<b>Station Totals</b>		<b>167,500</b>	<b>161,400</b>	<b>96</b>
<b>Net Weekly Circulation (1983)</b>				<b>127,200</b>
<b>Average Daily Circulation (1983)</b>				<b>74,800</b>


# SHOULDN'T YOU BE REACHING RENO / SPARKS?

**AMERICA'S EIGHTH RICHEST RETAIL MARKET.**



---

**REPRESENTED  
REGIONALLY BY  
THE TACHER COMPANY**  
Seattle/Portland



**REPRESENTED NATIONALLY  
BY AVERY KODEL, TELEVISION**

**NEW YORK  
CHICAGO  
ST. LOUIS  
DETROIT  
ATLANTA**

**DALLAS  
SAN FRANCISCO  
LOS ANGELES  
DENVER  
MINNEAPOLIS  
PHILADELPHIA**

Reno is ranked eight in the nation in total retail sales per household. Source: Market Statistics 1982

# Nevada—Reno

## KOLO-TV

Ch. 8

Technical Facilities: Channel No. 8 (180-186 MHz). Authorized power: 151-kw visual, 30.2-kw aural. Antenna: 2930-ft. above av. terrain, 120-ft. above ground, 9789-ft. above sea level.

Latitude 39° 18' 49"  
Longitude 119° 53' 00"

Transmitter: Slide Mtn., Washoe County.

AM Affiliate: KOLO, 5-kw, 920 kHz.

News Service: UPI.

Network Service: ABC.

Licensee: Donrey of Nevada Inc., Box 10,000, Reno, Nev. 89510.

Studio: 4850 Ampere Dr., Box 10,000, Reno, Nev. 89510.

Telephone: 702-786-8880. TWX: 910-395-7051.

Ownership: Donrey Inc., Donald W. Reynolds, pres., 100%. For Reynolds' other holdings see Newspaper Ownership of TV Stations.

Began Operation: Sept. 26, 1953.

Represented (sales) by Blair Television.

Represented (legal) by Haley, Bader & Potts.

Represented (engineering) by Hammett & Edison Inc.

### Personnel:

DONALD W. REYNOLDS, president.  
JAMES C. HERZIG, vice president & general manager.  
JACK HARTMAN, general sales manager.  
JOHN CSIA, program/operations manager.  
ROBERT NORTHAM, chief engineer.  
JOHN HOWE, news director.  
KATHIE MILONE, director of community relations.

Highest 30 Sec. Rate (1983): \$600.

NETWORK BASE HOURLY RATE: \$250.

Total Households: © MSI Consumer Market Data as of 1/1/83 TV Homes: TV% and Circulation © 1983 Arbitron County coverage based on Arbitron study.

Net Weekly Circulation	State County	Total Households	TV Households	%
50% & Over	<b>CALIFORNIA</b>			
	Alpine	500	400	89
	El Dorado East	12,200	11,700	96
	Lassen	8,000	7,500	94
	Modoc	3,500	3,200	93
	Mono	4,100	3,500	85
	Placer East	3,500	3,300	96
	<b>NEVADA</b>			
	Churchill	5,500	5,400	98
	Douglas	8,800	8,400	96
	Esmeralda	300	300	100
	Eureka	500	400	80
	Humboldt	3,700	3,600	97
	Lander	1,700	1,600	94



Net Weekly Circulation	State County	Total Households	TV Households	%	
50% & Over	Lyon	5,600	5,300	95	
	Mineral	2,300	2,200	96	
	Nye North	1,800	1,700	94	
	Pershing	1,300	1,300	100	
	Storey	600	600	100	
	Washoe	86,300	84,100	97	
	White Pine	2,900	2,800	96	
	Carson City	14,000	13,700	98	
	<b>CALIFORNIA</b>				
	Between 25-49%	Inyo	7,700	6,900	90
<b>NEVADA</b>					
	Elko	6,800	6,300	93	
<b>CALIFORNIA</b>					
Between 5-24%	Nevada	22,600	21,400	94	
	Plumas	7,500	7,000	93	
<b>OREGON</b>					
	Lake	3,100	2,900	93	
<b>Station Totals</b>		214,800	205,500	95	
<b>Net Weekly Circulation (1983)</b>			152,800		
<b>Average Daily Circulation (1983)</b>			96,900		

# Nevada—Reno

## KTVN

Ch. 2

Technical Facilities: Channel No. 2 (54-60 MHz). Authorized power: 34.7-kw visual, 6.92-kw aural. Antenna: 490-ft. above av. terrain, 151-ft. above ground, 5580-ft. above sea level.

Latitude 39° 35' 00.5"  
Longitude 119° 47' 52.0"

Transmitter: 4-mi. N of Reno Post Office.

News Service: UPI.

Network Service: CBS.

Licensee: Sarkes Tarzian Inc., 4925 Energy Way, Reno, Nev. 89502.

Studio: 4925 Energy Way, Reno 89502.

Telephone: 702-786-2212.

Ownership: Sarkes Tarzian, chmn., 33.06%; Thomas Tarzian, pres., 53.59%; Patricia Tarzian, 11.03%; C. B. Dutton, secy.; Charles F. Clapham, treas.-asst. secy.; U. of LaVerne, 2.3%. Sarkes Tarzian Inc. is licensee of WRCB-TV, Chattanooga, Tenn.; WTTS & WGTC(FM), Bloomington; WATI, Indianapolis; WPTH(FM), Fort Wayne, all Ind.

Began Operation: June 4, 1967. Sale to present owners by Lee D. Hirshland, et al., approved by FCC Aug. 13, 1980 (Television Digest, Vol. 19:44).

Represented (sales) by Katz Television.

Represented (legal) by Cohn & Marks.

Represented (engineering) by Jules Cohen & Associates.

Personnel:

LEE D. HIRSHLAND, president & general manager.

AL RICHARDS, chief engineer.

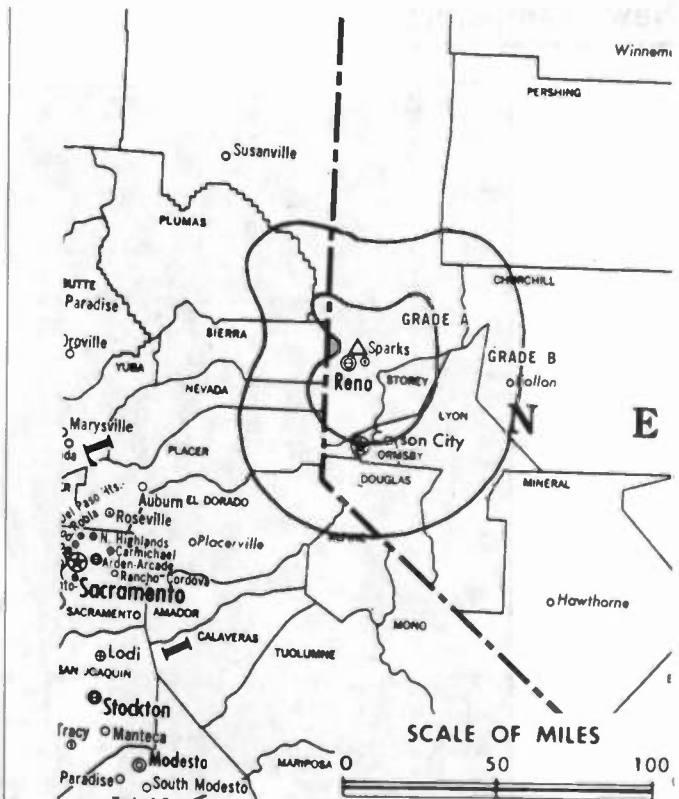
JACK PORRAY, station & general sales manager.

ED PEARCE, news editor.

Rates: Not available.

Total Households: © MSI Consumer Market Data as of 1/1/83 TV Homes: TV% and Circulation © 1983 Arbitron County coverage based on Arbitron study.

Net Weekly Circulation	State County	Total Households	TV Households	%
50% & Over	<b>CALIFORNIA</b>			
	Alpine	500	400	89
	El Dorado East	12,200	11,700	96
	Lassen	8,000	7,500	94
	<b>NEVADA</b>			
	Churchill	5,500	5,400	98
	Douglas	8,800	8,400	96
	Elko	6,800	6,300	93
	Esmeralda	300	300	100
	Eureka	500	400	80
	Humboldt	3,700	3,600	97
	Lander	1,700	1,600	94
	Lyon	5,600	5,300	95



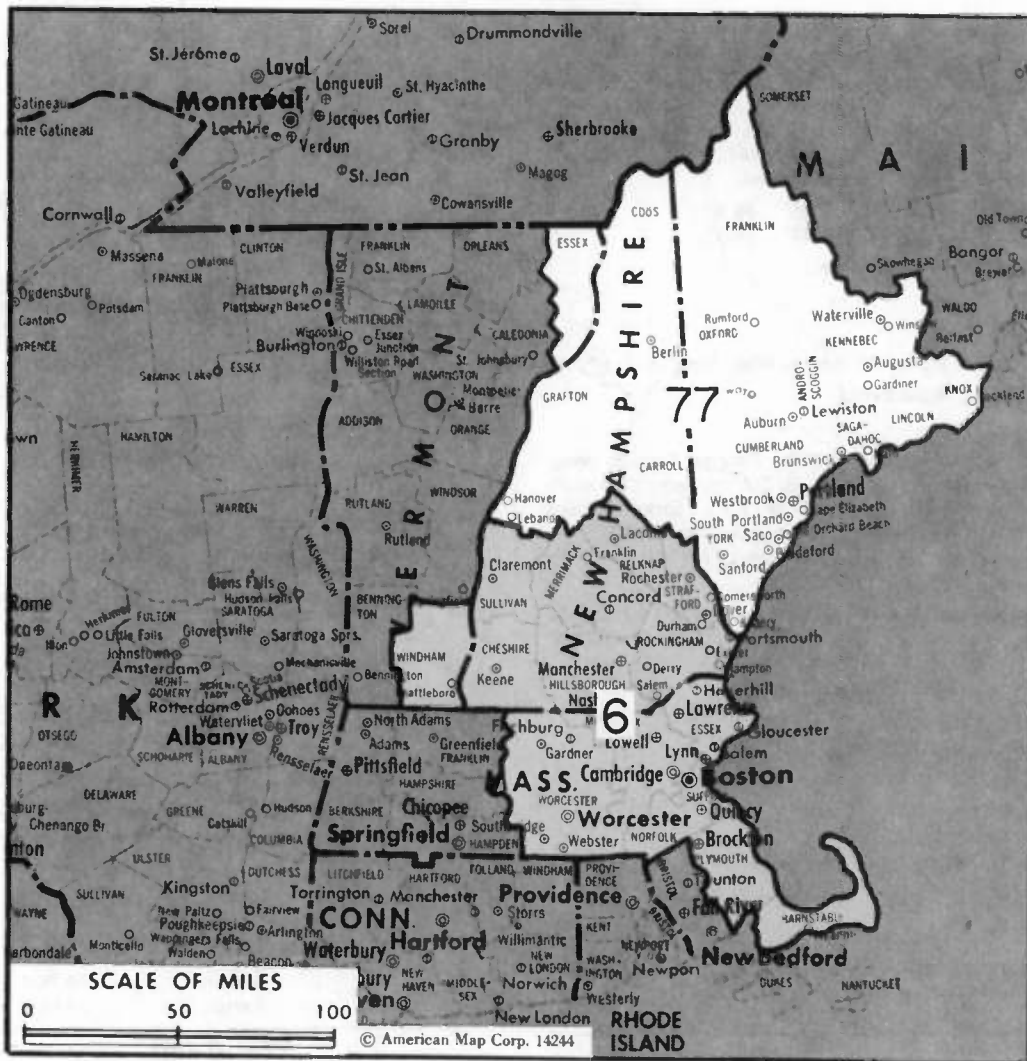
KTVN BPCT-3686 Granted 7/27/66

© American Map Corp., 14244

Net Weekly Circulation	State County	Total Households	TV Households	%
50% & Over	Mineral	2,300	2,200	96
	Nye North	1,800	1,700	94
	Pershing	1,300	1,300	100
	Storey	600	600	100
	Washoe	86,300	84,100	97
	Carson City	14,000	13,700	98
<b>CALIFORNIA</b>				
Between 25-49%	Placer East	3,500	3,300	96
	Plumas	7,500	7,000	93
	Sierra	1,500	1,400	93
<b>CALIFORNIA</b>				
Between 5-24%	Mono	4,100	3,500	85
<b>NEVADA</b>				
	Clark	194,800	191,200	98
	Nye South	2,200	2,000	91
	White Pine	2,900	2,800	96
<b>Station Totals</b>		<b>376,400</b>	<b>365,700</b>	<b>97</b>
<b>Net Weekly Circulation (1983)</b>			<b>147,600</b>	
<b>Average Daily Circulation (1983)</b>			<b>86,800</b>	



# New Hampshire



Market	Arbitron ADI TV Households	Rank	Arbitron Prime Time TV Households	Rank	Market Area Commercial TV Stations
Boston, Mass. ....	1,930,800	6	1,264,000	5	WBZ-TV (4), WCVB-TV (5), WLVI-TV (56), WMUR-TV (9), WNEV-TV (7), WQTV (68), WSBK-TV (38), WSMW-TV (27), WXNE-TV (25)
Portland-Poland Spring, Me. ....	303,000	77	166,000	82	WCSH-TV (6), WGAN-TV (13), WMTW (8)

## New Hampshire Station Status as of October 1, 1983

	VHF	UHF	TOTAL
Commercial Television Stations	1	1	2
Educational Television Stations	1	2	3
			5

Station Totals do not include Counties in which Circulation is less than 5%

**State Cross Reference List**  
Communities That Receive Programs of Stations That Are Located Elsewhere

**WMTW-TV, Mt. Washington**  
(See Poland Spring, Me.)

**WNNE-TV, Hanover**  
(See Hartford, Vt.)

# New Hampshire—Concord—Manchester

**WNHT**

Ch. 21

Technical Facilities: Channel No. 21 (512-518 MHz). Authorized power: 1845-kw max. & 1334-kw horizontal visual, 185-kw max. & 133.7-kw horizontal aural. Antenna: 1133-ft. above av. terrain, 299-ft. above ground, 1712-ft. above sea level.

Latitude 43° 11' 14.0"  
Longitude 71° 19' 11.5"

Transmitter: Fort Mtn., 2.68-mi. S of U.S. Hwy. 4 & 2.72-mi. W of Pleasant Lake near Grossville.

News Service: AP.

Satellite Earth Station: In operation.

Network Service: None, independent.

Grantee: NH TV 21 Inc., Suite 507, 110 N. Main St., Concord, N.H. 03301.

Studio: 21 Media Park, Concord, N.H. 03301.

Telephone: 603-225-2100.

Mailing Address: Box 2100, Concord, N.H. 03301.

Ownership: Frances D. Shaine, pres., 100%.

Due to Begin Operation: Dec. 1, 1983.

Represented (legal) by Baraff, Koerner, Olender & Hochberg.

Represented (engineering) by Cohen & Dippell, P.C.

**Personnel:**

- SKIP SIMMS, general manager.
- BILL DANIELS, sales manager.
- BOB JEDEVINE, chief engineer.
- PETE PLUMLEY, production manager.

Highest 30 Sec. Rate: \$100.



WNHT BPCT-800721KF Granted 4/15/81

© American Map Corp. 14244

For U.S. TV Station Call Letters,  
see page 8

# New Hampshire—Derry

## WNDS

Ch. 50

Technical Facilities: Channel No. 50 (686-692 MHz). Authorized power: 5000-kw max. visual, 500-kw max. aural. Antenna: 702-ft. above av. terrain, 499-ft. above ground, 983-ft. above sea level.

Latitude 42° 44' 07"  
Longitude 71° 23' 36"

Transmitter: Trigate Rd. on Merrill Hill, Hudson.

News Services: AP, INN.

Satellite Earth Station: In operation.

Network Service: None, independent.

Grantee: CTV of Derry Inc., TV 50 Place, Derry, N.H. 03038.

Studio: TV 50 Place, Derry, N.H. 03038.

Telephone: 603-434-8850.

Ownership: William H. Smith, 47.06%; Debra A. Nash, 7.53%; James K. Stellos, 6.78%; Robert H. Blum, 4.71%; Gerald Q. Nash, 5.36%; Priscilla Lu Clegg, Mark & Rebecca Nash, Ross A. Piken & Thomas G. Gelsion, 3.76% each; Lawrence R. Brenner, 2.92%; Gerald R. Prunier, H. Newcomb Eldridge, 1.47% each; Robert & Viola Lewis, 1.47% jointly; Malcolm & Barbara Mackenzie, 1.47% jointly; Gloria Bates, 0.94%.

Began Operation: Sept. 12, 1983.

Represented (legal) by Reddy, Begley & Martin.

Represented (engineering) by Donald E. Markley.

### Personnel:

WILLIAM H. SMITH, president.

JAMES L. LANNIN, general sales manager.

THOMAS DISINGER, operations manager.

CLINT BOND, news director.

WILLARD SHEARS, chief engineer.

JUDITH WHITE, business manager.

ROBERT McELROY, production manager.

Highest 30 Sec. Rate (Sept. 5, 1983): \$200.



## MALARKEY-TAYLOR ASSOCIATES

Telecommunications Finance, Management and Engineering Consultants

1301 Pennsylvania Ave., NW Washington, DC 20004 (202) 737-2300

# New Hampshire—Manchester

## WMUR-TV

Ch. 9

Technical Facilities: Channel No. 9 (186-192 MHz). Authorized power: 282-kw visual, 33.5-kw aural. Antenna: 1030-ft. above av. terrain, 227-ft. above ground, 1513-ft. above sea level.

Latitude 42° 58' 59"  
Longitude 71° 35' 19"

Transmitter: Goffstown, N.H.

News Service: AP.

Network Service: ABC.

Licensee: The Commercial Dispatch Publishing Co., 516 Main St., Columbus, Miss.

Studio: WMUR-TV Bldg. Telephone: 603-623-8061.

Mailing Address: 1819 N. Elm St., Manchester, N.H. 03104.

Ownership: See WCBI-TV, Columbus, Miss.

Began Operation: March 28, 1954. Transfer from estate of Francis P. Murphy approved Feb. 3, 1959 by FCC (Television Digest, Vol. 14:15; 15:2, 6). Sale to present owner by Richard Eaton Estate approved by FCC July 22, 1981.

Represented (sales) by Seltel Inc.

Represented (legal) by Arent, Fox, Kintner, Plotkin & Kahn.

Represented (engineering) by Jules Cohen & Associates.

Personnel:

DAVID L. ZAMICHOW, vice president & general manager.

DAN BORENGASSER, general sales manager.

Highest 30 Sec. Rate: \$400.

NETWORK BASE HOURLY RATE: \$300.

Total Households: © MSI Consumer Market Data as of 1/1/83 TV Homes: TV% and Circulation © 1983 Arbitron County coverage based on Arbitron study.

Net Weekly Circulation	State County	Total Households	TV Households	%
<b>50% &amp; Over</b>	<b>NEW HAMPSHIRE</b>			
	Hillsborough	102,700	101,300	99
	Merrimack	37,200	36,300	98
	Strafford	31,400	30,800	98
	<b>VERMONT</b>			
	Windham	14,800	14,100	95
<b>Between 25-49%</b>	<b>NEW HAMPSHIRE</b>			
	Belknap	17,000	16,800	99
	Cheshire	23,200	22,500	97
	Grafton	24,900	24,000	97
	Rockingham	72,500	71,400	99
	Sullivan	14,200	13,700	96



Net Weekly Circulation	State County	Total Households	TV Households	%
<b>Between 25-49%</b>	<b>VERMONT</b>			
	Windsor	20,300	19,700	97
<b>Between 5-24%</b>	<b>MASSACHUSETTS</b>			
	Essex	234,600	231,700	99
	Franklin	25,500	24,600	97
	Middlesex	487,400	481,200	99
Worcester	233,300	229,800	98	
	<b>MAINE</b>			
	York	53,600	52,800	99
	<b>NEW HAMPSHIRE</b>			
	Carroll	12,300	12,000	98
	Coos	13,400	13,200	99
<b>Station Totals</b>		<b>1,418,300</b>	<b>1,395,900</b>	<b>98</b>
<b>Net Weekly Circulation (1983)</b>				<b>297,100</b>
<b>Average Daily Circulation (1983)</b>				<b>116,200</b>

# New Jersey



Market	Arbitron ADI TV Households	Rank	Arbitron Prime Time TV Households	Rank	Market Area Commercial TV Stations
New York, N.Y.	6,457,900	1	4,189,000	1	WABC-TV (7), WCBS-TV (2), WNBC-TV (4), WNEU-TV (5), WNJU-TV (47), WOR-TV (9), WPIX (11), WSNL-TV (67), WTBY (54), WWHT (68), WXTV (41)
Philadelphia, Pa.	2,481,900	4	1,569,000	4	KYW-TV (3), WAAT (40), WCAU-TV (10), WFMZ-TV (69), WKBS-TV (48), WPHL-TV (17), WPVI-TV (6), WTAF-TV (29), WTVE (51), WWSG-TV (57)

### New Jersey Station Status as of October 1, 1983

	VHF	UHF	TOTAL
Commercial Television Stations	0	2	2
Educational Television Stations	0	4	4
			6

### State Cross Reference List—Communities That Receive Programs of Stations That Are Located Elsewhere

**WNJU-TV, Linden (Newark)**  
(See New York, N.Y.)

**WWHT, Newark**  
(See New York, N.Y.)

**WXTV, Paterson**  
(See New York, N.Y.)

For U.S. TV Station Call Letters,  
see page 8

## New Jersey—Vineland

WRBV

Ch. 65

Technical Facilities: Channel No. 65 (776-782 MHz). Authorized power: 4095-kw max. & 1730-kw horizontal visual, 364-kw max. & 154-kw horizontal aural. Antenna: 920-ft. above av. terrain, 937-ft. above ground, 1049-ft. above sea level.

Latitude 39° 44' 06.9"  
Longitude 74° 50' 28.6"

Transmitter: Church Ave. N of Chew Rd., Waterford Works.

News Service: FNN.

Network Service: None, independent.

Licensee: Richard M. Milstead, Receiver-in-Bankruptcy, c/o Renaissance Broadcasting Corp., Box 2300, Vineland, N.J. 08360.

Studio: Brown Rd. & Delsea Dr. Telephone: 609-691-6565.

Ownership: Renaissance Bcstg. Corp., Debtor-in-Possession.

Began Operation: July 21, 1981.

Represented (legal) by Arent, Fox, Kintner, Plotkin & Kahn.

Represented (engineering) by John T. Wilner.

### Personnel:

CARMEN J. COLUCCI, station manager.

DAN MERLO, chief engineer.

Highest 30 Sec. Rate: \$150.



# We can bring you communication news at the touch of a button!

TELEVISION DIGEST INC. now offers you the timeliness and ease of electronic delivery. Industry news and information are now instantly accessible with obvious benefits to you.

-  **COMMUNICATIONS DAILY** — Daily newsletter covering all aspects of electronic communications including telephone and data communications, cable TV, teleconferencing, electronic publishing and emerging technologies.
-  **TELEVISION DIGEST with CONSUMER ELECTRONICS** — Weekly newsletter presenting the most up-to-the-minute news, trends and developments in the television, cable, broadcasting and consumer electronics fields.
-  **VIDEO WEEK** — Weekly newsletter reporting the latest news on program sales and distribution for videocassettes, discs, pay TV and allied media.
-  **SATELLITE WEEK** — Weekly newsletter covering the latest developments in satellite broadcasting, telecommunications, earth observation and space industrialization.
-  **PUBLIC BROADCASTING REPORT** — Bi-weekly newsletter that supplies impartial, analytical news and information on public broadcasting, including funding, technical and regulatory news.

For more information, call or write:

**Television Digest, Inc.**  
1836 Jefferson Place, NW  
Washington, DC 20036  
202-872-9200



# New Jersey—Wildwood-West Atlantic City

## WAAT

Ch. 40

Technical Facilities: Channel No. 40 (626-632 MHz). Authorized power: 1706.1-kw visual, 170.6-kw aural. Antenna: 417-ft. above av. terrain, 447-ft. above ground, 452-ft. above sea level.

Latitude 39° 07' 28"  
Longitude 74° 45' 56"

Transmitter: Avalon Blvd., 2.7-mi. W of Sea Isle City, Swainton.

News Services: AP, NBC.

Satellite Earth Station: In operation.

Arbitron Data: Not available.

Network Service: NBC.

Licensee: South Jersey Broadcasting Corp., 3010 New Jersey Ave.

Studio: Avalon Blvd., Swainton, N.J.

Telephone: 609-927-4440.

Mailing Address: 15 S. Shore Rd., Linwood, N.J. 08221.

Ownership: Howard Green, pres., 25%; Donald M. Simmons Sr., v.p., 25%; Robert R. Nelson, secy.-treas., 25%; W. E. Schonek, v.p., 12.5%; Rudolph C. Schonek, 12.5%. Green & Simmons own WENY-TV-AM & WLEZ(FM), Elmira, N.Y.; WOND & WMGM(FM), Linwood, N.J. Nelson owns 62% of WBRD & WDUV-FM, Bradenton, Fla.; 51% of WXLTV-TV, Sarasota-Bradenton, Fla. W. E. & R. C. Schonek each have 9.8% of WXLTV-TV.

Began Operation: January 25, 1966. Sale to present owners by William C. Wotring Jr., et al., approved by FCC Feb. 25, 1981.

Represented (legal) by Cordon & Jacob.

Represented (engineering) by Lohnes & Culver.

### Personnel:

HOWARD GREEN, president.

JANE B. STARK, general sales manager.

MICHEL WILK, program director.

Highest 30 Sec. Rate: \$300.

Total Households: © MSI Consumer Market Data as of 1/1/83 TV Homes: TV% and Circulation © 1983 Arbitron County coverage based on Arbitron study.

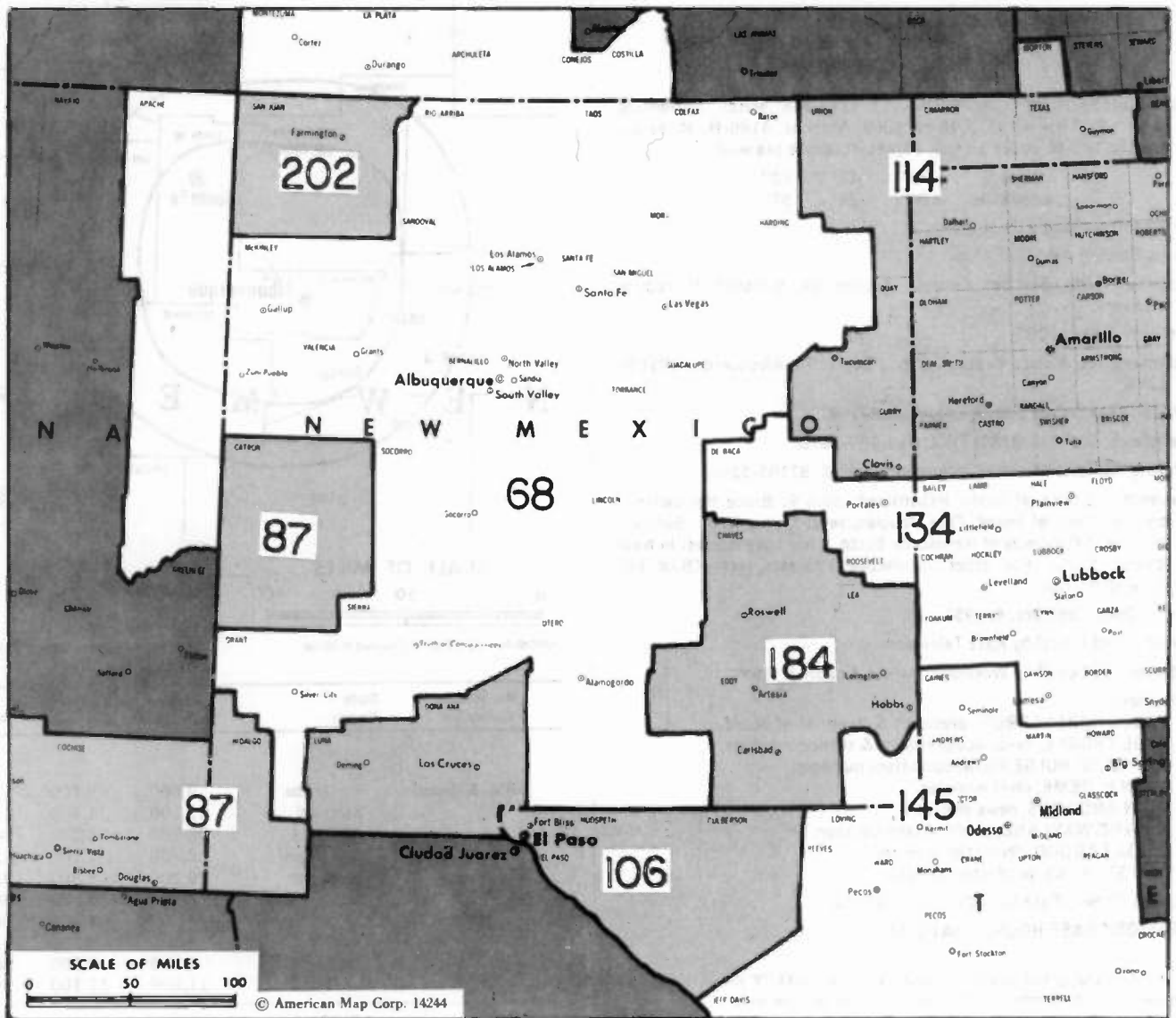


WAAT BPCT-5152 Granted 2/25/81

© American Map Corp., 14244

Net Weekly Circulation	State County	Total Households	TV Households	%
<b>NEW JERSEY</b>				
50% & Over	Cape May	35,100	34,400	98
<b>NEW JERSEY</b>				
Between 5-24%	Atlantic	74,000	72,200	98
<b>Station Totals</b>		<b>109,100</b>	<b>106,600</b>	<b>97</b>
<b>Net Weekly Circulation (1983)</b>				<b>29,600</b>
<b>Average Daily Circulation (1983)</b>				<b>13,400</b>

# New Mexico



Market	Arbitron ADI TV Households	Rank	Arbitron Prime Time TV Households	Rank	Market Area Commercial TV Stations
Albuquerque, N.M.	357,800	68	192,000	72	KGGM-TV (13), KGSW (14), KNAT (23), KOAT-TV (7), KOB-TV (4)
Tucson, Ariz.	259,800	87	147,000	88	KGUN-TV (9), KOLD-TV (13), KVOA-TV (4), KZAZ (11)
El Paso, Tex.	194,400	106	102,000	117	KAVE-TV (6), KCIK (14), KDCC-TV (4), KTSM-TV (9), KVIA-TV (13)
Amarillo, Tex.	177,100	114	98,000	121	KAMR-TV (4), KFDA-TV (10), KJTV (14), KVII-TV (7), KVIJ-TV (8)
Lubbock, Tex.	150,700	134	93,000	125	KAMC (28), KCBD-TV (11), KJAA (34), KLBK-TV (13), KMCC (12), KSWs-TV (8)
Odessa-Midland, Tex.	132,100	145	68,000	148	KMID-TV (2), KOSA-TV (7), KTPX (9), KWAB-TV (4)
Roswell, N.M.	54,700	184	15,000	192	KBIM-TV (10)
Farmington, N.M.	27,600	202	4,000	209	KIVA-TV (12)

### New Mexico Station Status as of October 1, 1983

	VHF	UHF	TOTAL
Commercial Television Stations	8	2	10
Educational Television Stations	2	1	3
			<hr/> 13

# New Mexico—Albuquerque

## KGGM-TV

Ch. 13

Technical Facilities: Channel No. 13 (210-216 MHz). Authorized power: 89.1-kw visual, 8.98-kw aural. Antenna: 4180-ft. above av. terrain, 143-ft. above ground, 10,791-ft. above sea level.

Latitude 35° 12' 40"  
Longitude 106° 26' 57"

Transmitter: Sandia Crest.

News Service: AP, UPI.

Satellite Earth Station: Antenna Technology, 5-meter; Microdyne receivers.

Network Service: CBS.

Licensee: New Mexico Bcstg. Co. Inc., Box 1294, Albuquerque 87103-1294.

Studio: 14th & Coal SW, Albuquerque 87104.

Telephone: 505-243-2285. TWX: 910-989-1676.

Mailing Address: Box 1294, Albuquerque, N.M. 87103-1294.

Ownership: Estate of Goldie Hebenstreit, 59.8%; Bruce Hebenstreit, pres. & chmn. of board; Cree Douglas, secy.-treas.; N. M. Switzer, asst. secy. Principals of Harriscope Bcstg. Corp. have interest in New Mexico Bcstg. For other Harriscope interests, see KBAK-TV, Bakersfield, Cal.

Began Operation: Oct. 4, 1953.

Represented (sales) by Katz Television.

Represented (legal) by Wilkinson, Barker, Knauer & Quinn.

### Personnel:

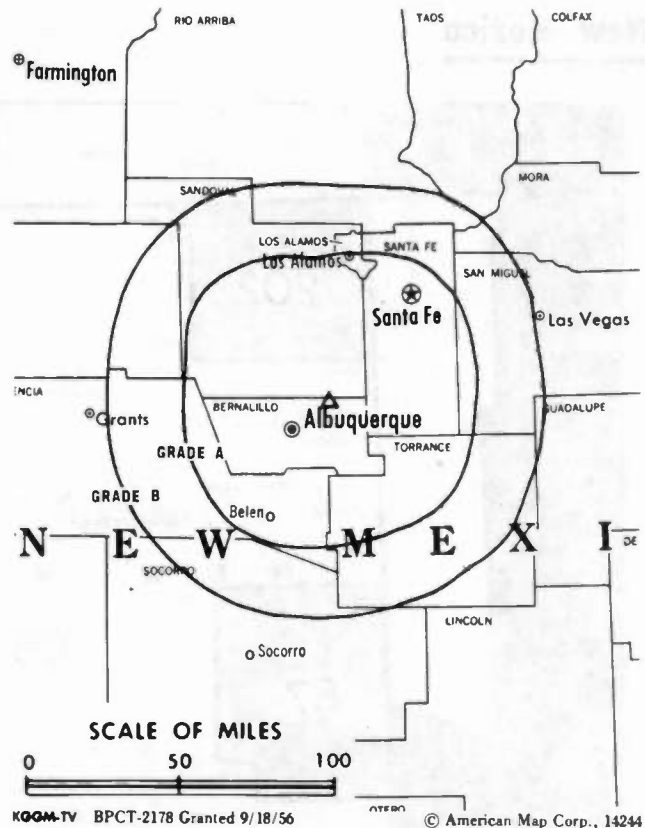
BRUCE HEBENSTREIT, president & chairman of board.  
PAUL THORNE, exec. vice president & station manager.  
C. L. (BUD) HOLGERSON, operations manager.  
ALAN P. DEME, chief engineer.  
JOHN ANDREWS, news director.  
JEANNE WAYLAND, public affairs director.  
LINDA LANDINI, promotion director.  
DAN STEVENS, production director.

Highest 30 Sec. Rate (July 26, 1983): \$1200.

NETWORK BASE HOURLY RATE: \$609.

Total Households: © MSI Consumer Market Data as of 1/1/83 TV Homes: TV% and Circulation © 1983 Arbitron County coverage based on Arbitron study.

Net Weekly Circulation	State County	Total Households	TV Households	%
50% & Over	<b>COLORADO</b>			
	Alamosa	4,200	4,000	95
	Archuleta	1,500	1,400	93
	Conejos	2,400	2,300	96
	Costilla	1,000	900	90
	Mineral	300	300	100
	Montezuma	6,000	5,700	95
	Rio Grande	3,400	3,200	94
	<b>NEW MEXICO</b>			
	Bernalillo	166,600	163,800	98
	Cibola	10,400	10,200	98
	Grant	9,300	8,800	95
	Guadalupe	1,500	1,400	93
	Harding	400	400	100
Los Alamos	6,800	6,700	99	
Mc Kinley	16,200	15,000	93	
Mora	1,400	1,200	86	
Quay	4,200	4,000	95	



Net Weekly Circulation	State County	Total Households	TV Households	%
50% & Over	Rio Arriba	9,800	9,100	93
	Sandoval	12,100	11,400	94
	San Juan	28,500	26,800	94
	San Miguel	7,700	7,100	92
	Santa Fe	29,200	28,300	97
	Sierra	3,900	3,700	95
	Socorro	4,500	4,400	98
	Taos	6,800	6,200	91
	Torrance	2,900	2,800	96
	Valencia	11,200	11,100	99
	Between 25-49%	<b>ARIZONA</b>		
Apache North		11,200	10,000	89
<b>COLORADO</b>				
Saguache		1,500	1,400	93
<b>NEW MEXICO</b>				
Catron	1,000	900	90	
Colfax	5,200	4,900	94	
Lincoln	4,600	4,400	96	
Otero	15,400	15,000	97	
Between 5-24%	<b>COLORADO</b>			
	Dolores	600	500	83
	La Plata	10,700	10,200	95
	<b>NEW MEXICO</b>			
	De Baca	1,000	1,000	100
Dona Ana	33,600	32,400	96	
Luna	6,000	5,800	97	
<b>Station Totals</b>		<b>443,000</b>	<b>426,700</b>	<b>96</b>
<b>Net Weekly Circulation (1983)</b>			<b>311,200</b>	
<b>Average Daily Circulation (1983)</b>			<b>183,500</b>	

# New Mexico—Albuquerque

## KGSW

Ch. 14

Technical Facilities: Channel No. 14 (470-476 MHz). Authorized power: 1412.5-kw max. & 490-kw horizontal visual, 141.25-kw max. & 49-kw horizontal aural. Antenna: 4190-ft. above av. terrain, 201-ft. above ground, 10,813-ft. above sea level.

Latitude 35° 12' 55"  
Longitude 106° 27' 02"

Transmitter: Sandia Crest, near Albuquerque.

News Service: UPI.

Satellite Earth Stations: Prodelin, 5-meter; Scientific-Atlanta, 5-meter.

Network Service: None, independent.

Licensee: Galaxy-Southwest Television, Box 25200, Albuquerque, N.M. 87125.

Studio: 1377 University Blvd. NE, Albuquerque, N.M. 87102.

Telephone: 505-842-1414.

Mailing Address: Box 25200, Albuquerque, N.M. 87125.

Ownership: Galaxy—E. W. Richardson, pres., 49%; B. L. Turner, exec. v.p., 31%; Julius Golden, v.p., 10%; William H. Hyde, secy.; Paul M. Morgan, treas.; Diana G. Golden, 10%. Southwest—Eugene D. Adelstein & Edward B. Berger, gen. partners, 12 2/3% each; 28 others, all ltd. partners, 2 2/3% each. Adelstein & Berger have interest in KZAZ, Tucson-Nogales, Ariz.

Began Operation: May 8, 1981.

Represented (sales) by Avery-Knodel Inc.

Represented (legal) by Verner, Lipfert, Bernhard & McPherson.

Represented (engineering) by Moffet, Larson & Johnson, P.C.

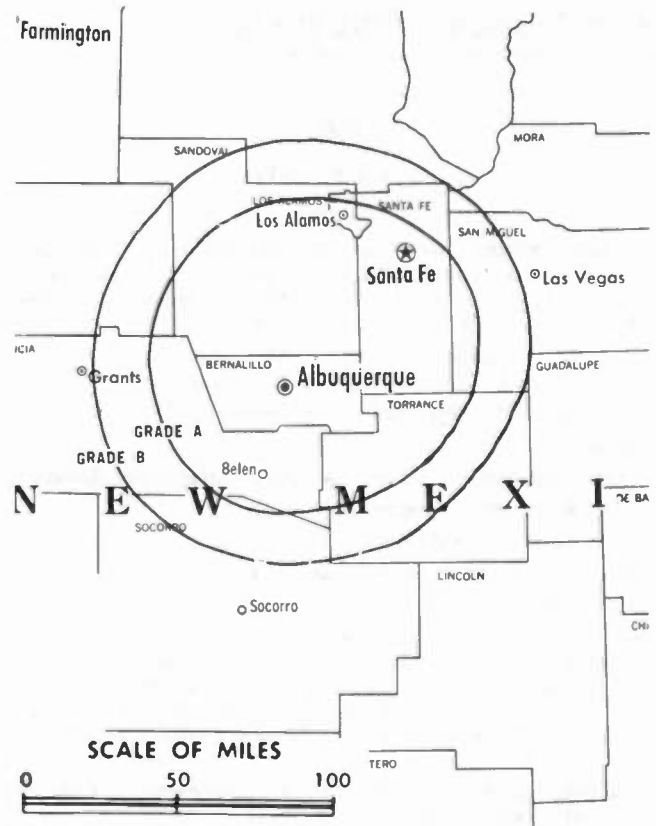
### Personnel:

ERICK B. STEFFENS, general manager.  
SHIRLEY MIX, sales manager.  
DUDLEY BULLOCK, chief engineer.  
ULLI VOGEL, business manager.

Highest 30 Sec. Rate (July 1, 1983): \$100.

Total Households: © MSI Consumer Market Data as of 1/1/83 TV Homes: TV% and Circulation © 1983 Arbitron County coverage based on Arbitron study.

Net Weekly Circulation	State County	Total Households	TV Households	%
<b>NEW MEXICO</b>				
<b>50% &amp; Over</b>	Bernalillo	166,600	163,800	98
	Torrance	2,900	2,800	96
	Valencia	11,200	11,100	99



KGSW BPCT-781010KE Granted 5/29/80

© American Map Corp., 14244

Net Weekly Circulation	State County	Total Households	TV Households	%
<b>NEW MEXICO</b>				
<b>Between 25-49%</b>	Los Alamos	6,800	6,700	99
	Sandoval	12,100	11,400	94
	Santa Fe	29,200	28,300	97
	Socorro	4,500	4,400	98
<b>NEW MEXICO</b>				
<b>Between 5-24%</b>	Cibola	10,400	10,200	98
	Guadalupe	1,500	1,400	93
	Mc Kinley	16,200	15,000	93
	Rio Arriba	9,800	9,100	93
	San Miguel	7,700	7,100	92
Taos	6,800	6,200	91	
<b>Station Totals</b>		<b>285,700</b>	<b>277,500</b>	<b>97</b>
<b>Net Weekly Circulation (1983)</b>			<b>124,300</b>	
<b>Average Daily Circulation (1983)</b>			<b>47,900</b>	

# New Mexico—Albuquerque

## KNAT

(formerly KLKK-TV)

Ch. 23

Technical Facilities: Channel No. 23 (524-530 MHz). Authorized power: 1191-kw max. & 387-kw horizontal visual, 119.1-kw max. & 38.7-kw horizontal aural. Antenna: 4130-ft. above av. terrain, 136-ft. above ground, 10,748-ft. above sea level.

Latitude 35° 12' 55.0"  
Longitude 106° 27' 01.5"

Transmitter: Sandia Crest, Cibola National Forest.

News Service: UPI.

Satellite Earth Stations: Scientific-Atlanta, 7-meter; Harris, 6-meter.

Network Service: None, independent.

Licensee: Carson Communications Corp.

Studio: 1510 Coors Blvd. NW, Albuquerque, N.M. 87105.

Telephone: 505-836-1992.

Ownership: John W. Carson, chmn., 41.05%; Neil Simon, pres., 25.66%; Salvatore F. Durante, v.p., 3.22%; Kenneth L. Browning, secy.-treas., 2.68%; Paul Anka, 10.26%; David M. Letterman, 5.12%; Joan Rivers, 4.11%; 10 others, none with more than 3%. Carson, Durante & Browning have interest in KVVU-TV, Henderson-Las Vegas, Nev.

Began Operation: Aug. 10, 1975. Sale to present owners by Eddie L. Pena, et al., approved by FCC July 23, 1982.

Represented (sales) by Seltel Inc.

Represented (legal) by Buskin, Gairms & Gaines.

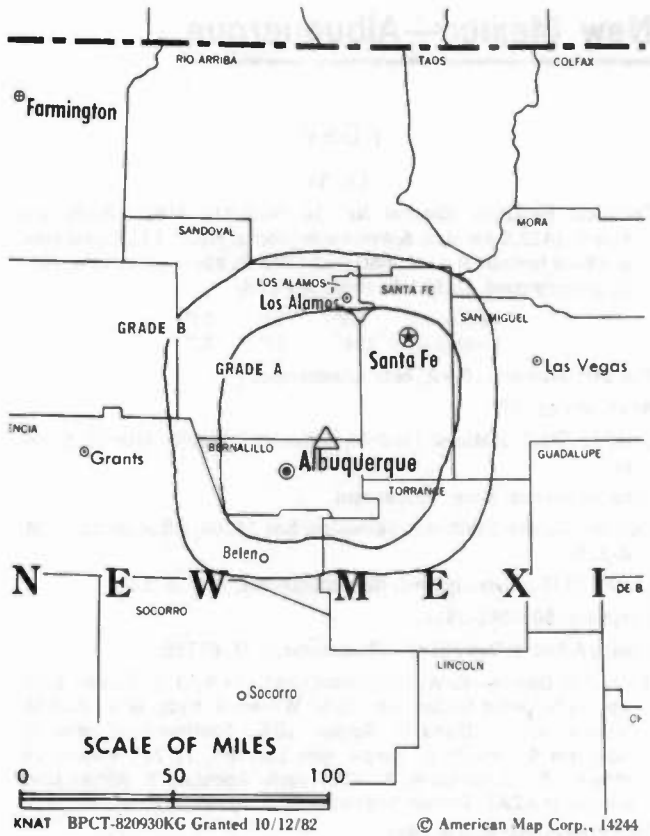
### Personnel:

BOB BREWER, station manager.  
TIM LETOURNEAU, general sales manager.  
BILL FROST, chief engineer.  
RICH GREENE, production/promotion manager.  
SANDIE BOSLEY, program director.

Highest 30 Sec. Rate (July 25, 1981): \$120.

Total Households: © MSI Consumer Market Data as of 1/1/83 TV Homes: TV% and Circulation © 1983 Arbitron County coverage based on Arbitron study.

Net Weekly Circulation	State County	Total Households	TV Households	%
<b>50% &amp; Over</b>	<b>COLORADO</b>			
	Conejos	2,400	2,300	96
	<b>NEW MEXICO</b>			
	Bernalillo	166,600	163,800	98
	Sandoval	12,100	11,400	94
	Torrance	2,900	2,800	96
Valencia	11,200	11,100	99	



Net Weekly Circulation	State County	Total Households	TV Households	%
<b>Between 25-49%</b>	<b>COLORADO</b>			
	Costilla	1,000	900	90
	Rio Grande	3,400	3,200	94
	<b>NEW MEXICO</b>			
	Cibola	10,400	10,200	98
	Los Alamos	6,800	6,700	99
	Mc Kinley	16,200	15,000	93
	San Miguel	7,700	7,100	92
	Santa Fe	29,200	28,300	97
	Socorro	4,500	4,400	98
<b>Between 5-24%</b>	<b>COLORADO</b>			
	Saguache	1,500	1,400	93
	<b>NEW MEXICO</b>			
	Guadalupe	1,500	1,400	93
	Lincoln	4,600	4,400	96
	Rio Arriba	9,800	9,100	93
Taos	6,800	6,200	91	
<b>Station Totals</b>		<b>298,600</b>	<b>289,700</b>	<b>97</b>
<b>Net Weekly Circulation (1983)</b>			<b>138,700</b>	
<b>Average Daily Circulation (1983)</b>			<b>61,600</b>	

# New Mexico—Albuquerque

## KOAT-TV

Ch. 7

Technical Facilities: Channel No. 7 (174-180 MHz). Authorized power: 73.5-kw visual, 14.65-kw aural. Antenna: 4240-ft. above av. terrain, 257-ft. above ground, 10,852-ft. above sea level.

Latitude 35° 12' 53.0"  
Longitude 106° 27' 01.3"

Transmitter: Sandia Crest.

News Services: AP, UPI, CNN.

Satellite Earth Stations: Harris, 6.1-meter; Andrew, 9.3-meter; Harris & Avantek receivers.

Network Service: ABC.

Licensee: KOAT-TV Inc., 3801 Carlisle Blvd. NE 87107.

Studip: 3801 Carlisle Blvd. NE, Albuquerque, N.M. 87107.

Telephone: 505-884-7777. TWX: 910-989-1687.

Ownership: Pulitzer Publishing Co. For other interests, see Group Ownership of Television Stations.

Began Operation: Sept. 28, 1953. Sale to present owner by WGAL Television Inc. approved by FCC May 7, 1969 (Television Digest, Vol. 9:19). Previous sale by Alvarado Television Co. Inc., approved Jan. 23, 1963. Merger with KVOA-TV, Tucson, approved Sept. 30, 1959 by FCC (Vol. 15:34, 40). Sale to Clinton McKinnon by A. M. Caldwell, Walter Stiles and associates approved Feb. 6, 1957. (Vol. 12:51; 13:6).

Represented (sales) by Blair Television.

Represented (legal) by Marmet & McCombs, P.C.

Represented (engineering) by A. D. Ring & Associates.

### Personnel:

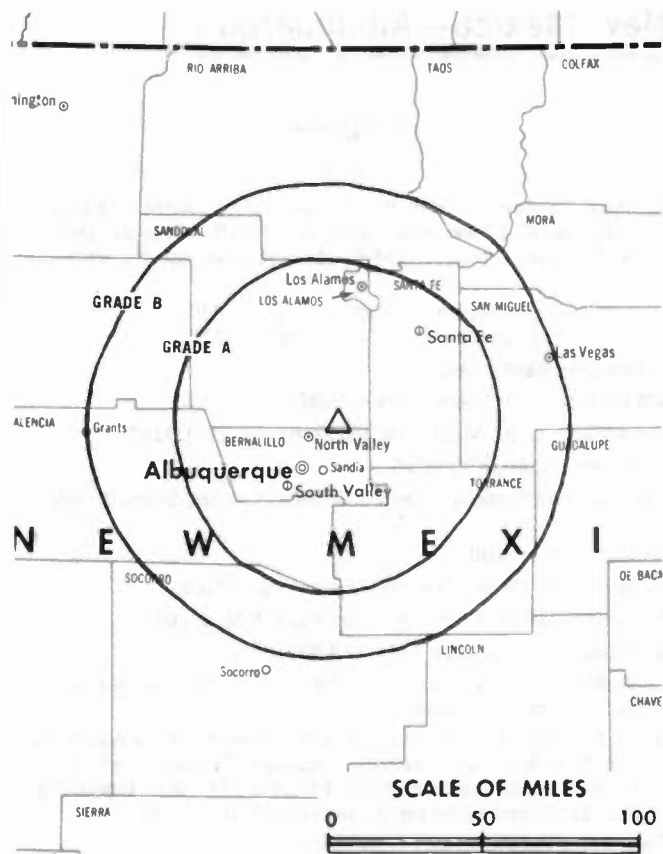
MAX SKLOWER, general manager.  
ELVIN SMITH, operations mgr. & national sales manager.  
JOHN McKEAN, news director.  
JAMES SHARMAN, chief engineer.  
DAVE SHAW, production manager.  
DICK GOIN, local sales manager.

Highest 30 Sec. Rate (March 9, 1981): \$1200.

NETWORK BASE HOURLY RATE: \$700.

Total Households: © MSI Consumer Market Data as of 1/1/83 TV Homes. TV% and Circulation © 1983 Arbitron County coverage based on Arbitron study.

Net Weekly Circulation	State County	Total Households	TV Households	%
<b>50% &amp; Over</b>	<b>ARIZONA</b>			
	Apache North	11,200	10,000	89
	<b>COLORADO</b>			
	Alamosa	4,200	4,000	95
	Archuleta	1,500	1,400	93
	Conejos	2,400	2,300	96
	La Plata	10,700	10,200	95
	Mineral	300	300	100
	Montezuma	6,000	5,700	95
	Rio Grande	3,400	3,200	94
	Saguache	1,500	1,400	93
	<b>NEW MEXICO</b>			
	Bernalillo	166,600	163,800	98
	Catron	1,000	900	90
Chaves	19,700	19,300	98	
Cibola	10,400	10,200	98	
Colfax	5,200	4,900	94	
Curry	15,200	14,800	97	
De Baca	1,000	1,000	100	
Grant	9,300	8,800	95	
Guadalupe	1,500	1,400	93	
Harding	400	400	100	
Hidalgo	2,100	2,000	95	



KOAT-TV BMPCT-3777 Granted 5/3/56

© American Map Corp., 14244

Net Weekly Circulation	State County	Total Households	TV Households	%
<b>50% &amp; Over</b>	Lincoln	4,600	4,400	96
	Los Alamos	6,800	6,700	99
	Luna	6,000	5,800	97
	Mc Kinley	16,200	15,000	93
	Mora	1,400	1,200	86
	Otero	15,400	15,000	97
	Quay	4,200	4,000	95
	Rio Arriba	9,800	9,100	93
	Sandoval	12,100	11,400	94
	San Juan	28,500	26,800	94
	San Miguel	7,700	7,100	92
	Santa Fe	29,200	28,300	97
	Sierra	3,900	3,700	95
	Socorro	4,500	4,400	98
Taos	6,800	6,200	91	
Torrance	2,900	2,800	96	
Union	1,700	1,600	94	
Valencia	11,200	11,100	99	
<b>Between 25-49%</b>	<b>COLORADO</b>			
	Dolores	600	500	83
	<b>NEW MEXICO</b>			
Eddy	17,600	17,200	98	
Lea North	17,400	17,000	98	
Roosevelt	5,800	5,600	97	
<b>Between 5-24%</b>	<b>COLORADO</b>			
	Costilla	1,000	900	90
	<b>NEW MEXICO</b>			
Dona Ana	33,600	32,400	96	
Lea South	2,600	2,500	96	
<b>TEXAS</b>				
Parmer	3,500	3,500	99	
<b>Station Totals</b>		<b>528,600</b>	<b>510,200</b>	<b>96</b>
<b>Net Weekly Circulation (1983)</b>			<b>391,900</b>	
<b>Average Daily Circulation (1983)</b>			<b>260,100</b>	



# New Mexico—Albuquerque

## KOB-TV

Ch. 4

Technical Facilities: Channel No. 4 (66-72 MHz). Authorized power: 27-kw visual, 2.7-kw aural. Antenna: 4200-ft. above av. terrain, 183-ft. above ground, 10,833-ft. above sea level, using 1° electrical beam tilt.

Latitude 35° 12' 42"  
Longitude 106° 26' 57"

Transmitter: Sandia Crest.

AM Affiliate: KOB, 50-kw, 770 kHz (NBC).

FM Affiliate: KOB-FM, 21.5-kw, 93.3 MHz (No. 227), 4150-ft.

News Services: AP, UPI, NIWS.

Satellite Earth Stations: Scientific-Atlanta, 5-meter; Scientific-Atlanta receivers.

Network Service: NBC.

Licensee: KOB-TV Inc., Box 1351, Albuquerque 87103.

Studio: 4 Broadcast Plaza SW, Albuquerque, N.M. 87104.

Telephone: 505-243-4411. TWX: 910-989-1682.

Ownership: Hubbard Bcstg. Inc. For other interests, see Group Ownership of TV Stations.

Began Operation: Nov. 29, 1948. Sale to present owner by Wayne Coy and Time Inc., who previously acquired TV-radio from T. H. Pepperday, was approved March 13, 1957 (Television Digest, Vol. 13:2, 11; for sale by Pepperday, see Vol. 8:9, 16, 17, 22).

Represented (sales) by Petry Television Inc.

Represented (legal) by Fletcher, Heald & Hildreth.

Represented (engineering) by A. D. Ring & Associates.

### Personnel:

STANLEY E. HUBBARD, chairman of the board.

STANLEY S. HUBBARD, president.

JERRY DANZIGER, vice president & general manager.

DAVE HERMAN, vice president & station manager.

HOWARD HOFFMAN, national sales manager.

DAVE CAVILEER, sales manager.

DALE MITCHELL, production manager.

F. A. BIBEAU, chief engineer.

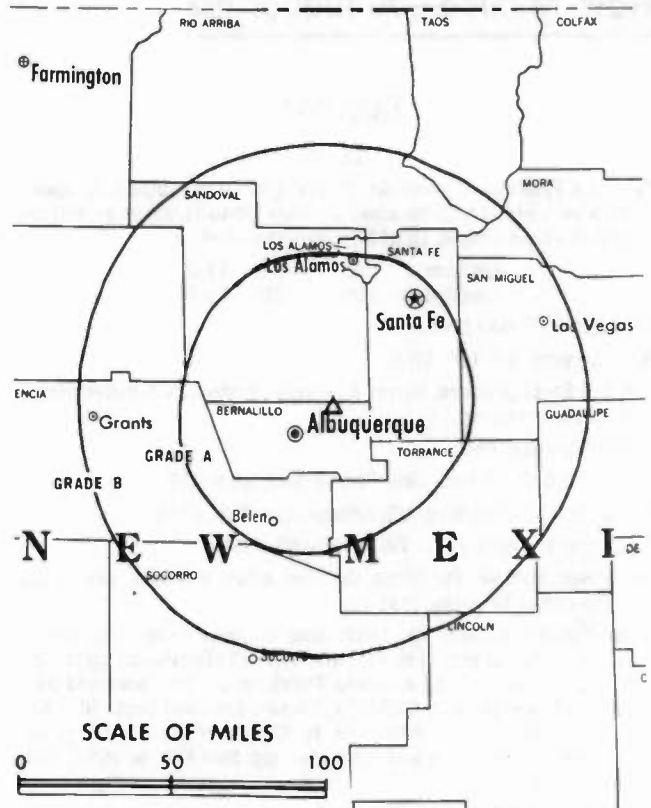
DAN KLINTWORTH, promotion director.

Highest 30 Sec. Rate: \$720.

NETWORK BASE HOURLY RATE: \$750.

Total Households: © MSI Consumer Market Data as of 1/1/83 TV Homes: TV% and Circulation © 1983 Arbitron County coverage based on Arbitron study.

Net Weekly Circulation	State County	Total Households	TV Households	%
50% & Over	<b>COLORADO</b>			
	Alamosa	4,200	4,000	95
	Archuleta	1,500	1,400	93
	Conejos	2,400	2,300	96
	Costilla	1,000	900	90
	La Plata	10,700	10,200	95
	Montezuma	6,000	5,700	95
	Rio Grande	3,400	3,200	94
	<b>NEW MEXICO</b>			
	Bernalillo	166,600	163,800	98
Cibola	10,400	10,200	98	
Colfax	5,200	4,900	94	
Curry	15,200	14,800	97	
Grant	9,300	8,800	95	
Guadalupe	1,500	1,400	93	
Harding	400	400	100	
Lincoln	4,600	4,400	96	
Los Alamos	6,800	6,700	99	



KOB-TV BPCT-1693 Granted 6/2/53

© American Map Corp., 14244

Net Weekly Circulation	State County	Total Households	TV Households	%
50% & Over	Mc Kinley	16,200	15,000	93
	Mora	1,400	1,200	86
	Otero	15,400	15,000	97
	Quay	4,200	4,000	95
	Rio Arriba	9,800	9,100	93
	Sandoval	12,100	11,400	94
	San Juan	28,500	26,800	94
	San Miguel	7,700	7,100	92
	Santa Fe	29,200	28,300	97
	Sierra	3,900	3,700	95
	Socorro	4,500	4,400	98
	Taos	6,800	6,200	91
	Torrance	2,900	2,800	96
	Valencia	11,200	11,100	99
Between 25-49%	<b>ARIZONA</b>			
	Apache North	11,200	10,000	89
	<b>COLORADO</b>			
Dolores	600	500	83	
Saguache	1,500	1,400	93	
Between 5-24%	<b>NEW MEXICO</b>			
	Catron	1,000	900	90
	Eddy	17,600	17,200	98
Roosevelt	5,800	5,600	97	
Between 5-24%	<b>NEW MEXICO</b>			
	Dona Ana	33,600	32,400	96
	Hidalgo	2,100	2,000	95
Luna	6,000	5,800	97	
Between 5-24%	<b>TEXAS</b>			
Parmer	3,500	3,500	99	
<b>Station Totals</b>		<b>485,900</b>	<b>468,500</b>	<b>96</b>
<b>Net Weekly Circulation (1983)</b>				<b>334,700</b>
<b>Average Daily Circulation (1983)</b>				<b>196,400</b>

# New Mexico—Carlsbad

## KAVE-TV

Ch. 6

(Satellite of KVIA-TV, El Paso, Tex.)

Technical Facilities: Channel No. 6 (82-88 MHz). Authorized power: 100-kw visual, 10-kw aural. Antenna: 1200-ft. above av. terrain, 1047-ft. above ground, 4758-ft. above sea level.

Latitude 32° 47' 39"  
Longitude 104° 12' 27"

Transmitter: 12-mi. E of Artesia on Rte. 83.

News Service: CNN.

Network Service: ABC.

Licensee: Marsh Media of El Paso, Box 12277, El Paso, Tex. 79912.

Ownership: See KVIA-TV, El Paso, Tex.

Began Operation: Aug. 24, 1956. Sale to present owner by John B. Walton Jr. approved by FCC Feb. 24, 1976. Sale to Walton by John Deme approved Sept. 7, 1966 (Television Digest, Vol. 6:22, 37). Sale to Deme (Voice of the Caverns Inc.) by Edward P. Talbott and associates approved June 19, 1963 (Vol. 3:9, 25). Sale of control by Nancy H. Battison to Talbott group approved by FCC Feb. 20, 1958 (Vol. 14:2, 8).

Represented (sales) by Katz Television.

Represented (legal) by Kirkland & Ellis.

Represented (engineering) by Smith & Powstenko.

Personnel:

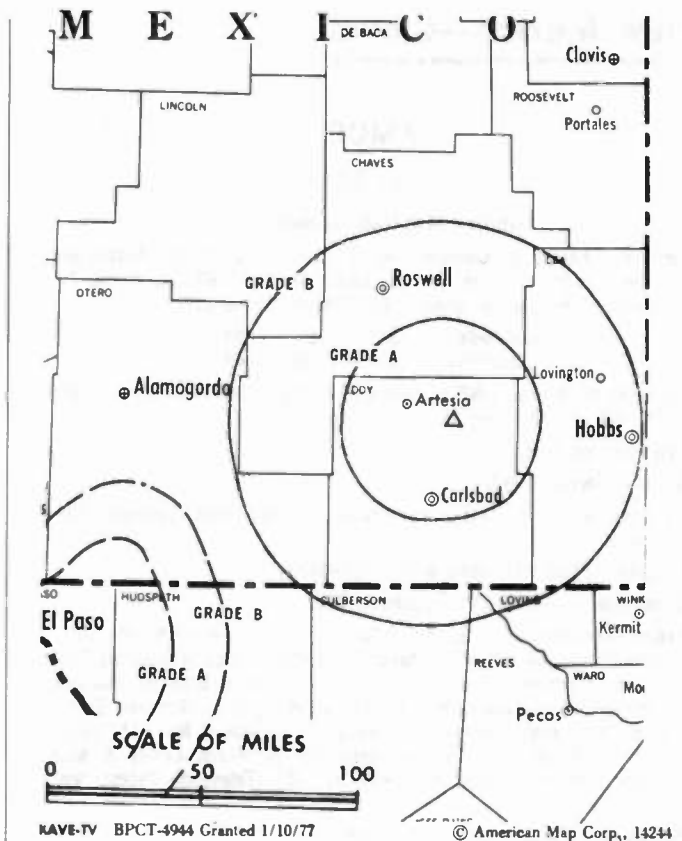
NICK FEDERSPIEL, general manager.

ROBERT LANCASTER, chief engineer.

Highest 30 Sec. Rate (Oct. 1, 1983): \$150.

Total Households: © MSI Consumer Market Data as of 1/1/83 TV Homes: TV% and Circulation © 1983 Arbitron County coverage based on Arbitron study.

Net Weekly Circulation	State County	Total Households	TV Households	%
<b>NEW MEXICO</b>				
Between 25-49%	Chaves	19,700	19,300	98
	Eddy	17,600	17,200	98
<b>NEW MEXICO</b>				
Between 5-24%	Lea North	17,400	17,000	98
	Lea South	2,600	2,500	96
<b>Station Totals</b>		<b>57,300</b>	<b>56,000</b>	<b>97</b>
Net Weekly Circulation (1983)			17,700	
Average Daily Circulation (1983)			8,700	



# TARGET/AID

The Ratings and Lifestyle Connection.

## ARBITRON® RATINGS

# New Mexico—Clovis

## KMCC

Ch. 12

(Satellite of KAMC, Lubbock, Tex.)

Technical Facilities: Channel No. 12 (204-210 MHz). Authorized power: 178-kw visual, 3.5-kw aural. Antenna: 670-ft. above av. terrain; 719-ft. above ground, 4749-ft. above sea level.

Latitude 34° 11' 34"  
Longitude 103° 16' 44"

Transmitter: 3.4-mi. ENE of center of Portales, 0.55-mi. NE of State Rte. 88, near Portales, N.M.

News Service: UPI.

Network Service: ABC.

Licensee: McAlister Television Enterprises, Box 2805, Lubbock, Tex. 79408.

Telephones: 505-276-8266 & 505-762-0221.

Ownership: See KAMC(TV), Lubbock, Tex.

Began Operation: Dec. 2, 1956. Sale to present owner by Melvin L. Wheeler approved by FCC March 23, 1979. Sale to Wheeler by Bass Bcstg. approved by FCC Oct. 5, 1976. Sale to Bass by Marshall Enterprises Inc. approved Jan. 22, 1964. Sale to Marshall Enterprises by Texas-New Mexico Bcstg. Co. approved Nov. 15, 1961. Sale to Texas-New Mexico Bcstg. Co. by Frank Lesley & Mae Strauss approved Oct. 22, 1959 by FCC (Television Digest, Vol. 15:38, 43).

Represented (sales) by Katz Television.

Represented (legal) by Leo Resnick.

### Personnel:

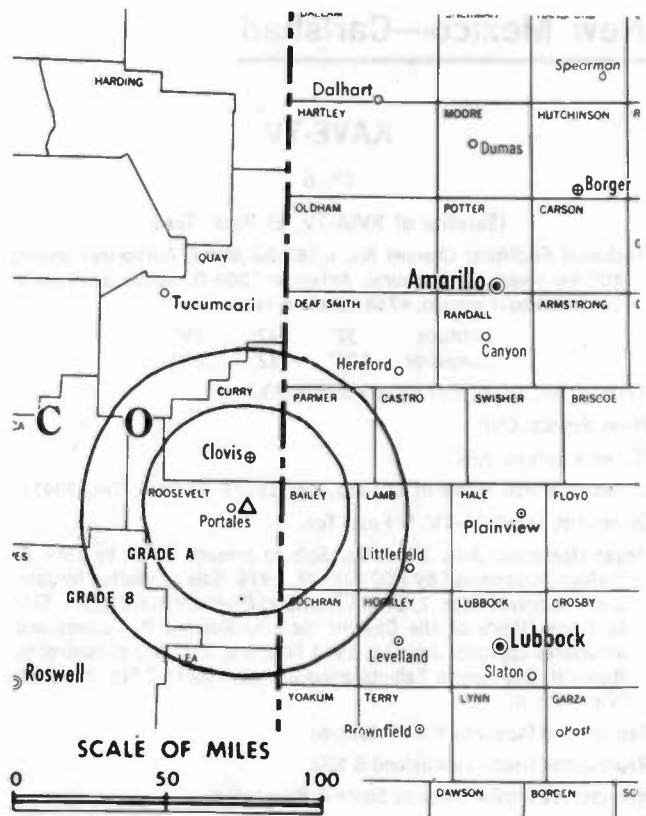
NICK BRADY, general manager.  
HERBERT COMPTON, chief engineer.

Highest 30 Sec. Rate: \$75.

NETWORK BASE HOURLY RATE: \$50.

Total Households: © MSI Consumer Market Data as of 1/1/83 TV Homes: TV% and Circulation © 1983 Arbitron County coverage based on Arbitron study.

Net Weekly Circulation	State County	Total Households	TV Households	%
50% & Over	<b>NEW MEXICO</b>			
	Curry	15,200	14,800	97
	Roosevelt	5,800	5,600	97
Between 25-49%	<b>TEXAS</b>			
	Bailey	2,700	2,700	100



KMCC BMPCT-6454 Granted 6/7/67

© American Map Corp., 14244

Net Weekly Circulation	State County	Total Households	TV Households	%
Between 25-49%	Hale	12,900	12,700	98
	Parmer	3,500	3,500	99
<b>NEW MEXICO</b>				
Between 5-24%	De Baca	1,000	1,000	100
	Quay	4,200	4,000	95
<b>TEXAS</b>				
	Lamb	6,700	6,600	98
	Lubbock	78,000	77,300	99
	Lynn	2,800	2,800	100
	Terry	5,100	5,000	98
<b>Station Totals</b>		<b>137,900</b>	<b>136,000</b>	<b>98</b>
<b>Net Weekly Circulation (1983)</b>			<b>30,700</b>	
<b>Average Daily Circulation (1983)</b>			<b>15,500</b>	

# New Mexico—Farmington

## KIVA-TV

Ch. 12

Technical Facilities: Channel No. 12 (204-210 MHz). Authorized power: 316-kw visual, 31.6-kw aural. Antenna: 410-ft. above av. terrain, 209-ft. above ground, 6049-ft. above sea level.

Latitude 36° 41' 43"  
Longitude 108° 13' 14"

Transmitter: 2-mi. SSW of Farmington on Hwy. 371.

News Services: AP, NIWS.

Satellite Earth Station: Startrack; 5-meter.

Network Service: NBC.

Licensee: KOB-TV Inc., Box 1620, Farmington, N.M. 87401.

Studio: Highway 371 South, Farmington, N.M. 87401.

Telephone: 505-327-9881. TWX: 910-980-0604.

Ownership: KOB-TV Inc., 100%. KOB-TV Inc. ownership: Hubbard Bcstg. Inc., 100%. For other Hubbard interests, see Group Ownership of TV Stations.

Began Operation: Oct. 20, 1972. Sale to present owners by Stephen Adams, et al., approved by FCC July 27, 1983. Sale to Adams by John R. Catsis, et al., approved by FCC Jan. 30, 1981. Previous sale by Gerald R. Proctor, et al., approved by FCC Jan. 26, 1977. Sale consummated April 11, 1977.

Represented (sales) by Katz Television; Bob Hix Co. Inc. (Mountain States).

Represented (legal) by Koteen & Naftalin.

### Personnel:

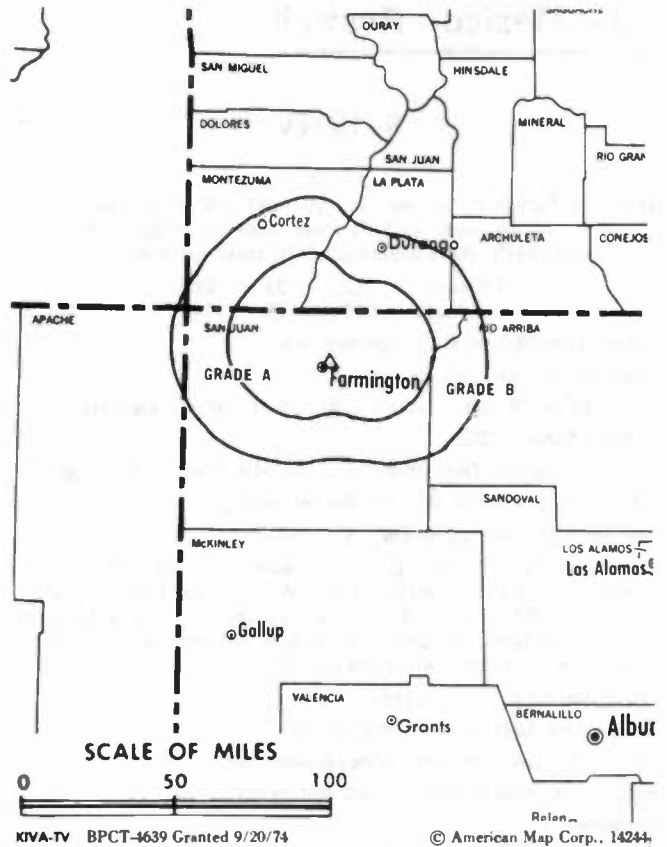
MICHAEL CLARK, general manager.  
BETTIE CLEVELAND, station manager.  
DAVE SMITH, sales manager.

Highest 30 Sec. Rate: \$130.

NETWORK BASE HOURLY RATE: \$50.

Total Households: © MSI Consumer Market Data as of 1/1/83 TV Homes: TV% and Circulation © 1983 Arbitron County coverage based on Arbitron study.

Net Weekly Circulation	State County	Total Households	TV Households	%
50% & Over	NEW MEXICO San Juan	28,500	26,800	94
Between 25-49%	COLORADO La Plata	10,700	10,200	95
Between 5-24%	COLORADO Montezuma	6,000	5,700	95
Station Totals		45,200	42,700	94
Net Weekly Circulation (1983)			25,400	
Average Daily Circulation (1983)			12,800	



Media Brokerage Specialist  
CATV, TV and Radio

**THE  
TED HEPBURN  
COMPANY**

Ted Hepburn, President Todd Hepburn, VP, CATV Division  
Heidi Hepburn Jebson, VP, Small Markets  
P.O. Box 42401, Cincinnati, Ohio 45242 (513) 791-8730

# New Mexico—Roswell

## KBIM-TV

Ch. 10

Technical Facilities: Channel No. 10 (192-198 MHz). Authorized power: 316-kw visual, 40.7-kw aural. Antenna: 2000-ft. above av. terrain, 1839-ft. above ground, 6263-ft. above sea level.

Latitude 33° 03' 20"  
Longitude 103° 49' 12"

Transmitter: 29.5-mi. E of Hagerman, N.M.

News Services: AP, CBS.

Satellite Earth Stations: Scientific-Atlanta; 7-meter & 4.6-meter.

Network Service: CBS.

Licensee: Caprock Telecasting Inc., Box 910, Roswell, N.M. 88201.

Studio: 212-214 North Main St., Roswell 88201.

Telephone: 505-622-2120. TWX: 910-986-0072.

Ownership: Holsum Inc., 100%. HI ownership: Gene Reischman, 44.67%; J. Kenneth Smith, 15.8%; W. C. Taylor, 2.19%; Stephen Smith, 14.8%; First National Bank of Roswell, Trustee for John Hugh King family, 11.29%; Joseph A. & Suzanne Carriere, 2.14% jointly; 8 others, none with more than 2%.

Began Operation: Feb. 23, 1966.

Represented (sales) by Avery-Knodel Inc.

Represented (legal) by Dow, Lohnes & Albertson.

Represented (engineering) by Guy C. Hutcheson.

Personnel:

JOE CARRIERE, exec. vice president & general manager.

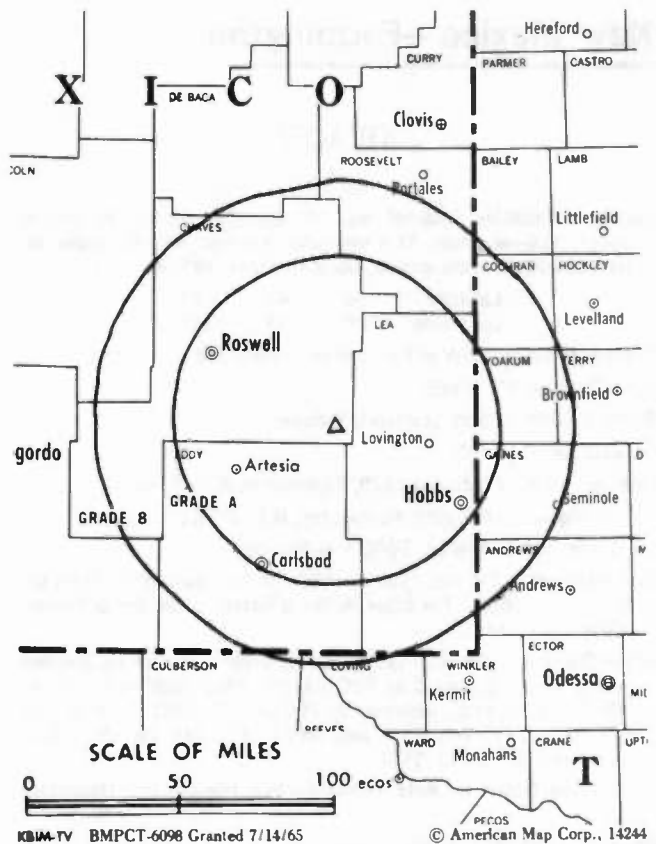
E. C. RADER, chief engineer.

Highest One Hour Rate: \$300.

NETWORK BASE HOURLY RATE: \$240.

Total Households: © MSI Consumer Market Data as of 1/1/83 TV Homes: TV% and Circulation © 1983 Arbitron County coverage based on Arbitron study.

Net Weekly Circulation	State County	Total Households	TV Households	%
<b>50% &amp; Over</b>	<b>NEW MEXICO</b>			
	Chaves	19,700	19,300	98
	Eddy	17,600	17,200	98
	Lea North	17,400	17,000	98
	Lincoln	4,600	4,400	96
	Otero	15,400	15,000	97
	Roosevelt	5,800	5,600	97
<b>TEXAS</b>	Yoakum	3,000	3,000	100
	<b>NEW MEXICO</b>			
<b>Between 25-49%</b>	Curry	15,200	14,800	97



KBIM-TV BMPCT-6098 Granted 7/14/65

© American Map Corp., 14244

Net Weekly Circulation	State County	Total Households	TV Households	%
<b>Between 25-49%</b>	De Baca	1,000	1,000	100
	Lea South	2,600	2,500	96
	<b>TEXAS</b>			
	Gaines	4,500	4,400	99
	Hudspeth	800	800	100
<b>Between 5-24%</b>	<b>NEW MEXICO</b>			
	Quay	4,200	4,000	95
	<b>TEXAS</b>			
	Bailey	2,700	2,700	100
	Cochran	1,500	1,500	100
	Culberson	1,000	1,000	100
	Parmer	3,500	3,500	99
<b>Station Totals</b>		<b>120,500</b>	<b>117,700</b>	<b>97</b>
<b>Net Weekly Circulation (1983)</b>			<b>78,600</b>	
<b>Average Daily Circulation (1983)</b>			<b>49,700</b>	

# New Mexico—Roswell

## KSWs-TV

Ch. 8

(Satellite of KCBD-TV, Lubbock, Tex.)

Technical Facilities: Channel No. 8 (180-186 MHz). Authorized power: 316-kw visual, 52.5-kw aural. Antenna: 1760-ft. above av. terrain, 1610-ft. above ground, 6086-ft. above sea level.

Latitude 33° 22' 32"  
Longitude 103° 46' 05"

Transmitter: 2.5-mi. S of U.S. Hwy. 380, near Caprock.

News Services: UPI, NIWS, NBC.

Satellite Earth Station: Scientific-Atlanta; 10-meter.

Arbitron Data: Included with KCBD-TV, Lubbock.

Network Service: NBC.

Licensee: KCBD Associates.

Studio: 5600 Ave. A, Lubbock, Tex. 79404.

Telephone: 806-744-1414. TWX: 910-896-4306.

Ownership: See KCBD-TV, Lubbock, Tex. Note: Sale to Hubbard Bcstg. pends.

Began Operation: June 24, 1953. Sale to present owner by Bryant Radio & Television Inc. approved by FCC May 26, 1971. Previous sale to Bryant by John A. Barnett estate approved by FCC March 3, 1968.

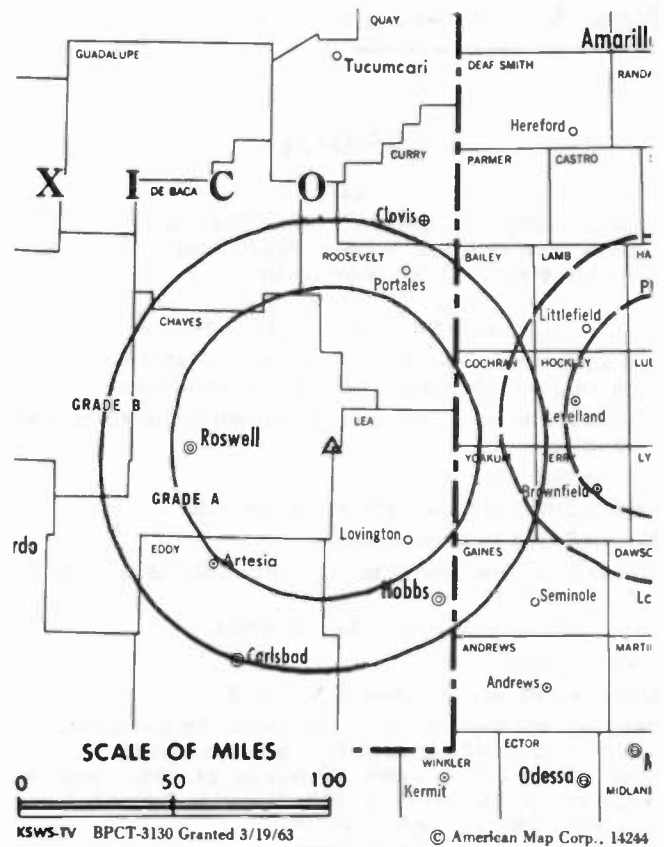
Represented (sales) by Blair Television.

Represented (legal) by Dow, Lohnes & Albertson.

Represented (engineering) by Lohnes & Culver.

Personnel: See KCBD-TV, Lubbock.

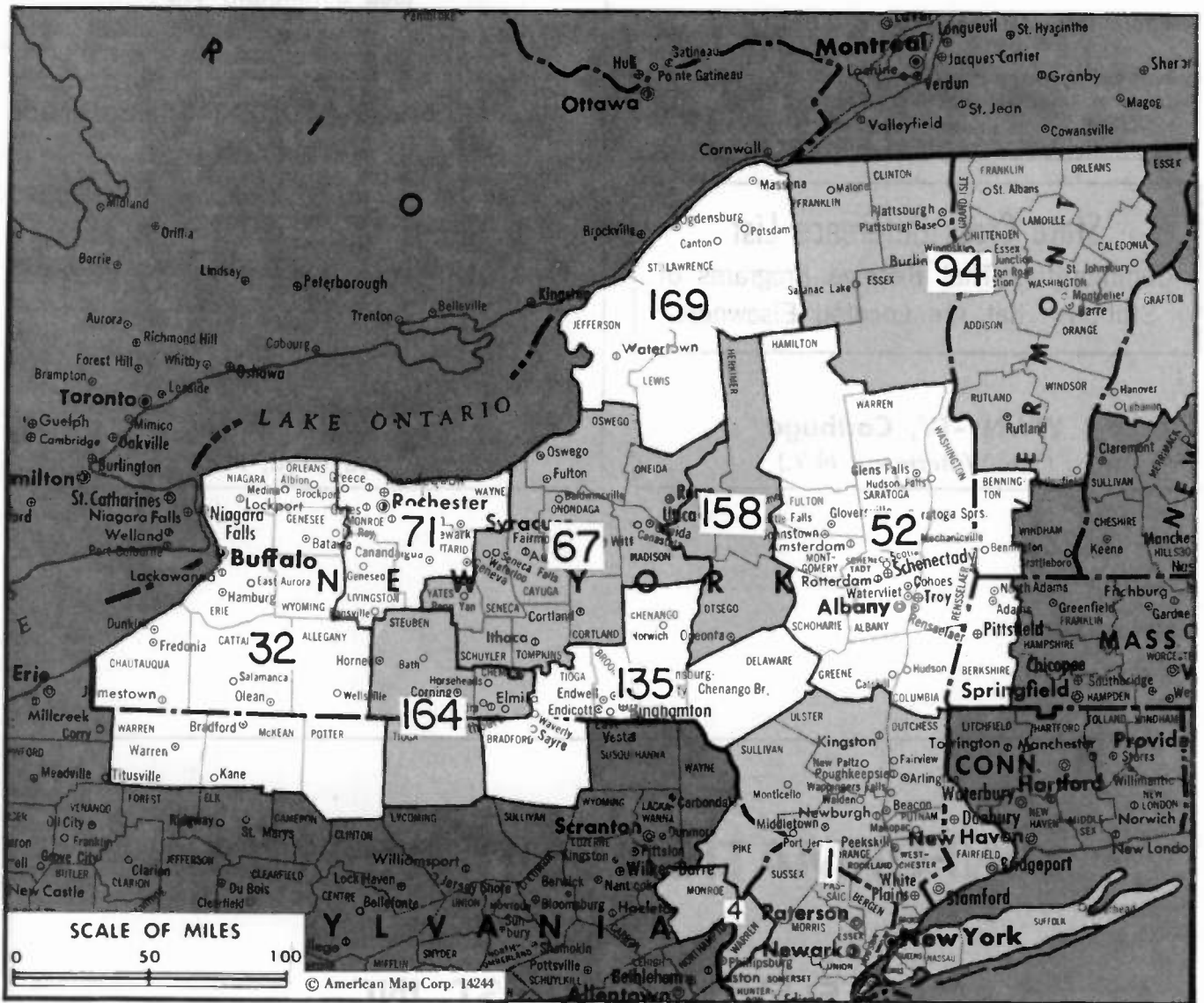
Rates: See KCBD-TV, Lubbock.



**For CPs & Applications,  
consult Index**







Market	Arbitron ADI TV Households	Rank	Arbitron Prime Time TV Households	Rank	Market Area Commercial TV Stations
New York, N.Y.	6,457,900	1	4,189,000	1	WABC-TV (7), WCBS-TV (2), WNBC-TV (4), WNEW-TV (5), WNJU-TV (47), WOR-TV (9), WPIX (11), WSNL-TV (67), WTBY (54), WWHT (68), WXTV (41)
Buffalo, N.Y.	632,800	32	343,000	35	WGRZ-TV (2), WIVB-TV (4), WKBW-TV (7), WUTV (29)
Albany-Schenectady-Troy, N.Y.	467,000	52	284,000	48	WCDC (19), WNYT (13), WRGB (6), WTEN (10), WXXA-TV (23)
Syracuse, N.Y.	358,800	67	230,000	60	WIXT (9), WSTM-TV (3), WTVH (5)
Rochester, N.Y.	337,500	71	198,000	69	WHEC-TV (10), WOKR (13), WRoc-TV (8), WUHF (31)
Burlington, Vt.-Plattsburgh, N.Y.	237,600	94	112,000	108	WCAX-TV (3), WNNE-TV (31), WPTZ (5), WVNY (22)
Binghamton, N.Y.	150,200	135	84,000	132	WBNG-TV (12), WICZ-TV (40), WMGC-TV (34)
Utica, N.Y.	101,200	158	45,000	160	WKTV (2); WUTR (20)
Elmira, N.Y.	83,600	164	26,000	178	WENY-TV (36), WETM-TV (18)
Watertown-Carthage, N.Y.	76,100	169	26,000	178	WWNY-TV (7)

## New York

New York Station Status as of October 1, 1983

	VHF	UHF	TOTAL
Commercial Television Stations	22	13	35
Educational Television Stations	1	11	<u>12</u>
			47

### State Cross Reference List

Communities That Receive Programs of  
Stations That Are Located Elsewhere

**WWNY-TV, Carthage**  
(See Watertown, N.Y.)

### **WCAX-TV & WVNY, Plattsburgh**

(See Burlington, Vt.)

### **WNYT, WRGB & WTEN, Schenectady**

(See Albany, N.Y.)

### **WNYT & WRGB, Troy**

(See Albany, N.Y.)

### **WUTR, Rome**

(See Utica, N.Y.)

## INFORMATION FOR THE 1980s

from

### TELEVISION DIGEST, INC.

#### PUBLISHERS OF:

- Television Digest
- Satellite Week
- Video Week
- Public Broadcasting Report
- Early Warning Report
- Television & Cable Factbook
- Cable & Station Coverage Atlas
- Radio, TV & Cable Action Updates
- Communications Daily

#### TELEVISION DIGEST, INC.

1836 Jefferson Place, NW  
Washington, D.C. 20036  
202-872-9200

*WANT TO KNOW MORE?* Just write "Tell Me More" on the back of your business card and send it to Barbara Pratt at Television Digest. OR, call our circulation department collect at 202-872-9200 for information on any of our publications.

# New York—Albany-Troy-Schenectady

## WNYT

Ch. 13

Technical Facilities: Channel No. 13 (210-216 MHz). Authorized power: 178-kw visual, 20.3-kw aural. Antenna: 1180-ft. above av. terrain, 747-ft. above ground, 1687-ft. above sea level.

Latitude 42° 47' 08"  
Longitude 73° 37' 44"

Transmitter: Bald Mtn., Brunswick, N.Y.

News Services: AP, UPI.

Satellite Earth Station: Scientific-Atlanta, 7.5-meter; Scientific-Atlanta receivers.

Network Service: NBC.

Licensee: Viacom Broadcasting Inc., Box 4035, Albany 12204.

Studio: 15 N. Pearl St., Menands, N.Y. 12204.

Telephone: 518-436-4791. TWX: 710-441-8282.

Ownership: Viacom Bcstg. Inc. For other interests, see Group Ownership of TV Stations.

Began Operation: Feb. 19, 1954, but quit air Jan. 31, 1955. Resumed operation June 15, 1956, Stanley Warner Corp. having acquired 100% control by buying out Col. Harry Wilder group (Television Digest, Vol. 12:24). Transfer of control to Glen Alden Corp. approved Dec. 22, 1967. Purchased by Sonderling Bcstg. Corp. Jan. 1, 1969. Merger of Sonderling into Viacom approved by FCC Nov. 6, 1979 (Vol. 18:12, 25, 41; 19:46).

Represented (sales) by TeleRep.

Represented (legal) by Arent, Fox, Kintner, Plotkin & Kahn.

Represented (engineering) by Smith & Powstenko.

### Personnel:

PAUL D. ARNZEN, vice president & general manager.  
THOMAS BURKE, station manager.  
LARRY EMSWELLEN, director of programming & production.  
DONALD D. PERRY, director of sales.  
CYNTHIA WILLIAMS, promotion manager.  
LINDA CUMMINGS, traffic manager.  
MICHAEL DREADEN, news director.  
FREDERICK LASS, chief engineer.

Highest 30 Sec. Rate (March 1, 1982): \$800.

NETWORK BASE HOURLY RATE: \$1850.

Total Households: © MSI Consumer Market Data as of 1/1/83 TV Homes: TV% and Circulation © 1983 Arbitron County coverage based on Arbitron study.

Net Weekly Circulation	State County	Total Households	TV Households	%
50% & Over	<b>MASSACHUSETTS</b>			
	Berkshire	53,500	52,500	98
	<b>NEW YORK</b>			
	Albany	109,600	107,400	98
	Columbia	22,400	21,900	98
	Fulton	21,000	20,500	98
	Greene	16,100	15,700	98
	Montgomery	19,900	19,400	97



WNYT BPCT-781228LC Granted 6/20/79

© American Map Corp., 14244

Net Weekly Circulation	State County	Total Households	TV Households	%	
50% & Over	Rensselaer	54,000	52,800	98	
	Saratoga	55,900	55,100	98	
	Schenectady	56,300	55,400	98	
	Schoharie	10,400	10,000	97	
	Warren	20,200	19,600	97	
	Washington	18,400	18,000	98	
	<b>VERMONT</b>				
	Bennington	12,800	12,400	97	
	<b>NEW YORK</b>				
	Ulster	58,800	56,800	97	
<b>VERMONT</b>					
Rutland	21,800	21,200	97		
<b>NEW YORK</b>					
Between 5-24%	Delaware	16,900	16,200	96	
	Hamilton	1,900	1,800	95	
	Herkimer	24,000	23,500	98	
	Otsego	21,000	20,300	97	
<b>VERMONT</b>					
Addison	10,100	9,800	97		
<b>Station Totals</b>		625,000	610,300	97	
<b>Net Weekly Circulation (1983)</b>				418,000	
<b>Average Daily Circulation (1983)</b>				245,500	

# New York—Albany

**WTEN**

Ch. 10

(Also operates satellite WCDC, Adams, Mass.)

Technical Facilities: Channel No. 10 (192-198 MHz). Authorized power: 200-kw visual, 30-kw aural. Antenna: 1000-ft. above av. terrain, 275-ft. above ground, 1805-ft. above sea level.

Latitude 42° 38' 15"  
Longitude 73° 59' 54"

Transmitter: Beaver Dam Rd., Helderberg Mtn., New Scotland.

News Services: AP, UPI, National Weather Service.

Satellite Earth Station: Scientific-Atlanta; 5-meter.

Arbitron Data: Includes satellite WCDC, Adams, Mass.

Network Service: ABC.

Licensee: Knight-Ridder Broadcasting Inc.

Studio: 341 Northern Blvd., Albany, N.Y. 12204.

Telephone: 518-436-4822. TWX: 710-441-8203.

Ownership: Knight-Ridder Newspapers, 100%. For other interests, see Group Ownership & Newspaper Ownership of TV Stations.

Began Operation: Oct. 14, 1953. Sale of 83.4% to Lowell Thomas group approved Nov. 3, 1954 by FCC (Television Digest, Vol. 10:42, 45). Station switched from Ch. 41 and changed WCDA call letters Dec. 1, 1957 (Vol. 13:49). Sale by Capital Cities Bcstg. approved Feb. 24, 1971 (Vol. 10:17; 11:9). Sale to Knight-Ridder by John B. Poole, et al., approved Dec. 21, 1977 (Vol. 17:26).

Represented (sales) by MMT Sales Inc.

Represented (legal) by Wilmer, Cutler & Pickering.

Represented (engineering) by Edward F. Lorentz & Associates.

Personnel:

- RONALD PULERA, general manager.
- GENE COLLINS, director of operations.
- J. ROBERT BRENNAN, business manager.
- ANDREW YACERICH, chief engineer.
- TOM BRYSON, news director.
- JUDY BURNS, public service director.
- BONNIE TYMANN, promotion manager.

Highest One Hour Rate (Jan. 1, 1982): \$3500.

Highest 30 Sec. Rate (March 12, 1982): \$1000.

NETWORK BASE HOURLY RATE: \$2300.

Total Households: © MSI Consumer Market Data as of 1/1/83 TV Homes: TV% and Circulation © 1983 Arbitron County coverage based on Arbitron study.

Net Weekly Circulation	State County	Total Households	TV Households	%
50% & Over	<b>MASSACHUSETTS</b>			
	Berkshire	53,500	52,500	98
	<b>NEW YORK</b>			
	Albany	109,600	107,400	98
	Columbia	22,400	21,900	98
	Fulton	21,000	20,500	98
	Greene	16,100	15,700	98
	Hamilton	1,900	1,800	95
	Montgomery	19,900	19,400	97
	Rensselaer	54,000	52,800	98
	Saratoga	55,900	55,100	98
	Schenectady	56,300	55,400	98
Schoharie	10,400	10,000	97	



Net Weekly Circulation	State County	Total Households	TV Households	%
50% & Over	Warren	20,200	19,600	97
	Washington	18,400	18,000	98
	<b>VERMONT</b>			
	Bennington	12,800	12,400	97
	Rutland	21,800	21,200	97
Between 25-49%	<b>NEW YORK</b>			
	Herkimer	24,000	23,500	98
	Ulster	58,800	56,800	97
	<b>VERMONT</b>			
	Windham	14,800	14,100	95
Between 5-24%	<b>MASSACHUSETTS</b>			
	Franklin	25,500	24,600	97
	Hampshire	46,900	45,800	98
	<b>NEW HAMPSHIRE</b>			
	Cheshire	23,200	22,500	97
	<b>NEW YORK</b>			
	Delaware	16,900	16,200	96
	Dutchess	84,800	82,700	98
	Onelida East	58,400	57,300	98
	Otsego	21,000	20,300	97
	<b>PENNSYLVANIA</b>			
	Pike	7,800	7,500	96
	<b>VERMONT</b>			
	Addison	10,100	9,800	97
Station Totals		886,400	864,800	97
Net Weekly Circulation (1983)			513,800	
Average Daily Circulation (1983)			307,200	

# New York—Albany-Schenectady-Troy

**WRGB**

Ch. 6

Technical Facilities: Channel No. 6 (82-88 MHz). Authorized power: 93-kw visual, 11-kw aural. Antenna: 1020-ft. above av. terrain, 314-ft. above ground, 1830-ft. above sea level.

Latitude 42° 38' 12"  
Longitude 73° 59' 45"

Transmitter: New Scotland, N.Y.

News Services: AP, CBS, CNN Headline News.

Satellite Earth Station: In operation.

Network Service: CBS.

Licensee: WRGB Inc., 1400 Balltown Rd. 12309.

Studio: 1400 Balltown Rd., Schenectady, N.Y. 12309.

Telephone: 518-385-1385. TWX: 710-442-2974.

Ownership: Universal Communications Corp., 100%. UNC ownership: John D. Backe, chmn.; James J. Delmonico, pres.; W. Brian Little, v.p.; John A. Sprague, v.p.-secy.; Paul M. Martin, secy.-treas.; Nicholas C. Forstmann, treas. WRGB Inc. is a wholly-owned subsidiary of UniCom Inc. which is owned by UniCom Partners, 52.2%; John D. Backe, 22.7%; FLC IX, 14.1%; Communications Investment Partners, 6.7%; Finabel America, 4.3%.

Began Operation: Dec. 1, 1947 (on air since Nov. 6, 1939). Sale to present owner by General Electric Broadcasting Co. approved by FCC June 30, 1983 (Television Digest, Vol. 22:48; 23:18).

Represented (sales) by Katz Television.

Represented (legal) by Hogan & Hartson.

**Personnel:**

- JAMES J. DELMONICO, president & general manager.
- DAVID M. LYNCH, manager, WRGB television.
- MANN REED, manager, television sales.
- TERRY WALDEN, manager, programming & promotion.
- ARTHUR R. GARLAND, mgr., program services & public affairs.
- CHARLES B. KING, manager, operations.
- DONALD J. DECKER, manager, news.
- PETER RUBENSTEIN, manager, promotion.

Highest 30 Sec. Rate (Feb. 1, 1978): \$1200.

**NETWORK BASE HOURLY RATE: \$2550.**

Total Households: © MSI Consumer Market Data as of 1/1/83 TV Homes: TV% and Circulation © 1983 Arbitron County coverage based on Arbitron study.

Net Weekly Circulation	State County	Total Households	TV Households	%
50% & Over	<b>MASSACHUSETTS</b>			
	Berkshire	53,500	52,500	98
	<b>NEW YORK</b>			
	Albany	109,600	107,400	98
	Columbia	22,400	21,900	98



WRGB BPCT-1047 Granted 9/16/52 © American Map Corp., 14244

Net Weekly Circulation	State County	Total Households	TV Households	%
50% & Over	<b>VERMONT</b>			
	Fulton	21,000	20,500	98
	Greene	16,100	15,700	98
	Hamilton	1,900	1,800	95
	Montgomery	19,900	19,400	97
	Rensselaer	54,000	52,800	98
	Saratoga	55,900	55,100	98
	Schenectady	56,300	55,400	98
	Schoharie	10,400	10,000	97
	Warren	20,200	19,600	97
Washington	18,400	18,000	98	
<b>NEW YORK</b>				
Between 25-49%	Dutchess	84,800	82,700	98

(Continued on page 642)

Station Totals	798,800	779,900	97
Net Weekly Circulation (1983)		511,700	
Average Daily Circulation (1983)		328,300	

# Albany's Leading News Station\*

WRGB, Inc.

A CBS  AFFILIATE



\*Average N.S.I. Nov '80 - Feb '82





# New York—Albany

**WXXA-TV**

Ch. 23



**INDEPENDENT TELEVISION STATION  
PETRY TELEVISION, INC.**

Technical Facilities: Channel No. 23 (524-530 MHz). Authorized power: 3055-kw visual, 305-kw aural. Antenna: 1199-ft. above av. terrain, 465-ft. above ground, 2119-ft. above sea level.

Latitude 42° 37' 01"  
Longitude 74° 00' 46"

Transmitter: Camp Pinnacle Rd., New Scotland.

Network Service: None, independent.

Licensee: Albany TV 23 Inc., 150 State St., Albany, N.Y. 12207.

Studio: 815 Central Ave., Albany, N.Y. 12206.

Telephone: 518-438-8700.

Mailing Address: Box 6423, Albany, N.Y. 12206.

Ownership: L. William Seidman, chmn., 19.77%; Raymond T. Schuler, vice chmn.-secy., 8.14%; James D. Boaz, pres.; Joyce V. Hatton, v.p., 11.63%; Priscilla Morgan, v.p., 4.65%; Thomas N. Hurd, treas., 5.18%; Richard L. Dunham, 8.14%; Arthur Penn, 6.98%; Laura C. Kirby & Richard T. Moolick, 5.18% each; Judith E. Juhring & Akton B. P. Daly III, 4.65% each; Cuthbert Callender, 2.33%. Hatton & Seidman have interest in KSPN(FM), Aspen, Colo.; application for Ch. 15, Omaha, Neb. Joyce V. Hatton owns 10.125% of KSPN(FM), Aspen, Colo. & 10% of KVMN(FM), Pueblo, Colo.

Began Operation: July 30, 1982.

Represented (sales) by Petry Television Inc.

Represented (legal) by Arnold & Porter.

Represented (engineering) by A. D. Ring & Associates.

Personnel:

JAMES D. BOAZ, general manager.

DAVID LOW, station manager.

Rates: Not available.

Total Households: © MSI Consumer Market Data as of 1/1/83 TV Homes: TV% and Circulation © 1983 Arbitron County coverage based on Arbitron study.

Net Weekly Circulation	State County	Total Households	TV Households	%
<b>NEW YORK</b>				
Between 25-49%	Albany	109,600	107,400	98
	Rensselaer	54,000	52,800	98



WXXA-TV BMPCT-820615KE Granted 7/26/82

© American Map Corp. 14244

Net Weekly Circulation	State County	Total Households	TV Households	%
Between 25-49%	Saratoga	55,900	55,100	98
	Schenectady	56,300	55,400	98
Between 5-24%	<b>MASSACHUSETTS</b>			
	Berkshire	53,500	52,500	98
	<b>NEW YORK</b>			
	Columbia	22,400	21,900	98
	Fulton	21,000	20,500	98
	Greene	16,100	15,700	98
	Montgomery	19,900	19,400	97
	Schoharie	10,400	10,000	97
	Warren	20,200	19,600	97
	Washington	18,400	18,000	98
Between 5-24%	<b>VERMONT</b>			
Bennington	12,800	12,400	97	
<b>Station Totals</b>		<b>470,500</b>	<b>460,700</b>	<b>97</b>
<b>Net Weekly Circulation (1983)</b>			<b>113,200</b>	
<b>Average Daily Circulation (1983)</b>			<b>53,000</b>	

# New York—Binghamton

## WBNG-TV

Ch. 12

Technical Facilities: Channel No. 12 (204-210 MHz). Authorized power: 166-kw visual, 18-kw aural. Antenna: 1205-ft. above av. terrain, 785-ft. above ground, 2546-ft. above sea level.

Latitude 42° 03' 33"  
Longitude 75° 57' 06"

Transmitter: Ingraham Hill Rd.

News Services: UPI, CBS, CNN.

Satellite Earth Station: Channel Master.

Network Service: CBS.

Licensee: Gateway Communications Inc., Suite 612, Executive Bldg., Cherry Hill, N.J. 08002.

Studio: 50 Front St., Binghamton 13902.

Branch offices: Elmira—111-115 N. Main St. 14901; Oneonta—242 Main St. 13820.

Telephone: 607-723-7311. TWX: 510-252-1991.

Ownership: Bergen Evening Record Corp. Officers: George A. Koehler, pres.; H. Lewis Klein, exec. v.p.; Charles A. Agemian, v.p.-treas.; Herbert E. Nelson, secy. Gateway also owns WTAJ-TV, Altoona; WLYH-TV, Lancaster-Lebanon, Pa. & WOWK-TV, Huntington-Charleston, W. Va.

Began Operation: Dec. 1, 1949. Sale to present owners by Triangle Publications approved by FCC Sept. 20, 1972 (Television Digest, Vol. 11:50; 12:39). Previous sale to Triangle by John C. Clark interests approved by FCC May 4, 1955 (Vol. 11:11, 19).

Represented (sales) by Blair Television.

Represented (legal) by Wilner & Scheiner.

Represented (engineering) by Smith & Powstenko.

### Personnel:

DONALD F. SNYDER, vice president & general manager.

LAMONT PINKER, general sales manager.

RAY McCORMACK, regional sales manager.

RICHARD A. STEIKA, business manager.

MICHAEL A. LaMONICA, chief engineer.

JOHN MUCHA, program manager.

Highest 30 Sec. Rate: \$1000.

Total Households: © MSI Consumer Market Data as of 1/1/83 TV Homes: TV % and Circulation © 1983 Arbitron County coverage based on Arbitron study.

Net Weekly Circulation	State County	Total Households	TV Households	%
<b>50% &amp; Over</b>	<b>NEW YORK</b>			
	Broome	78,200	76,800	98
	Chemung	35,100	34,200	97
	Chenango	17,600	17,100	97
	Delaware	16,900	16,200	96
	Otsego	21,000	20,300	97
	Tioga	17,400	17,000	98
	<b>PENNSYLVANIA</b>			
	Bradford	22,400	21,800	97



WBNG-TV BMPCT-3731 Granted 2/24/56

© American Map Corp., 14244

Net Weekly Circulation	State County	Total Households	TV Households	%
<b>50% &amp; Over</b>	Sullivan	2,200	2,100	95
	Susquehanna	13,500	13,200	97
	Tioga	14,100	13,500	96
<b>Between 25-49%</b>	<b>NEW YORK</b>			
	Cortland	16,800	16,500	98
	Schuyler	6,300	6,100	97
	Steuben	36,200	35,200	97
	Tompkins	31,400	29,600	94
	<b>PENNSYLVANIA</b>			
	Wyoming	9,600	9,300	97
<b>Between 5-24%</b>	<b>NEW YORK</b>			
	Sullivan	24,800	23,800	96
	Yates	8,200	8,000	97
	<b>PENNSYLVANIA</b>			
	Pike	7,800	7,500	96
	Wayne	13,300	12,700	95
<b>Station Totals</b>		<b>392,800</b>	<b>380,900</b>	<b>96</b>
<b>Net Weekly Circulation (1983)</b>			<b>243,100</b>	
<b>Average Daily Circulation (1983)</b>			<b>157,700</b>	

# New York—Binghamton

## WICZ-TV

Ch. 40

Technical Facilities: Channel No. 40 (626-632 MHz). Authorized power: 565-kw max. & 501-kw horizontal visual, 56.5-kw max. & 50.1-kw horizontal aural. Antenna: 1230-ft. above av. terrain, 930-ft. above ground, 2555-ft. above sea level.

Latitude 42° 03' 22"  
Longitude 75° 56' 39"

Transmitter: Ingraham Hill Rd., approx. 4.5-mi. SW of center of Binghamton.

Satellite Earth Stations: Scientific-Atlanta, 4.6-meter; Scientific-Atlanta receivers.

Network Service: NBC.

Licensee: Stainless Broadcasting Company, 3rd St. & Montgomery Ave., North Wales, Pa. 19454.

Studio: Vestal Pkwy., East Binghamton.

Mailing Address: Box 1626, Binghamton, N.Y. 13902.

Telephone: 607-798-7873. TWX: 607-772-0240.

Ownership: Henry J. Guzewicz, pres. Stainless Bcstg. Co. also owns WRAC & WKBS(FM), Williamsport, Pa.

Began Operation: Nov. 1, 1957. Sale to present owner by Binghamton Press (Gannett) approved by FCC Feb. 22, 1971 (Television Digest, Vol. 10:31).

Represented (sales) by Katz Television.

Represented (legal) by Dow, Lohnes & Albertson.

Represented (engineering) by Lohnes & Culver.

### Personnel:

JESSE C. PEVEAR, general manager.

JOHN LEET, sales manager.

GINO RICCIARDELLI, director of engineering.

Highest 30 Sec. Rate: \$350.

NETWORK BASE HOURLY RATE: \$350.

Total Households: © MSI Consumer Market Data as of 1/1/83 TV Homes: TV% and Circulation © 1983 Arbitron County coverage based on Arbitron study.

Net Weekly Circulation	State County	Total Households	TV Households	%
50% & Over	<b>NEW YORK</b>			
	Broome	78,200	76,800	98
	Tioga	17,400	17,000	98
Between 25-49%	<b>NEW YORK</b>			
	Chenango	17,600	17,100	97
	Delaware	16,900	16,200	96
	Tompkins	31,400	29,600	94



Net Weekly Circulation	State County	Total Households	TV Households	%
Between 25-49%	<b>PENNSYLVANIA</b>			
	Bradford	22,400	21,800	97
	Sullivan	2,200	2,100	95
	Susquehanna	13,500	13,200	97
Between 5-24%	<b>NEW YORK</b>			
	Chemung	35,100	34,200	97
	Cortland	16,800	16,500	98
	Otsego	21,000	20,300	97
	Schuyler	6,300	6,100	97
	Steuben	36,200	35,200	97
Station Totals	<b>PENNSYLVANIA</b>			
	Tioga	14,100	13,500	96
	Wyoming	9,600	9,300	97
Station Totals		338,700	328,900	97
Net Weekly Circulation (1983)			141,500	
Average Daily Circulation (1983)			71,200	

# New York—Binghamton

## WMGC-TV

Ch. 34

Technical Facilities: Channel No. 34 (590-596 MHz). Authorized power: 679.38-kw max. & 470.3.4-kw horizontal visual, 67.94-kw max. & 47.03-kw horizontal aural. Antenna: 897-ft. above av. terrain, 545-ft. above ground, 2215-ft. above sea level.

Latitude 42° 03' 38"  
Longitude 75° 56' 33"

Transmitter: 3.2-mi. SSW of Binghamton, W side of Ingraham Hill Rd.

Satellite Earth Stations: In operation, 5-meter; Comtech receivers.

News Service: UPI.

Network Service: ABC.

Licensee: Pinnacle Communications Inc., Box 813, Ingraham Hill Rd., Binghamton, N.Y. 13902.

Studio: Ingraham Hill Rd., Binghamton, N.Y. 13902.

Telephone: 607-723-7464.

Ownership: Pinnacle Communications Inc., 100%. Philip D. Marella, pres.-treas., 80%; Inez Marella, v.p.-asst. secy.; John L. Laubach Jr., secy.; David Croll, 1%; Devonshire Capital Corp., 19%. Laubach owns 30% of WSBK(AM), Boca Raton, Fla.; 49.5% of WWGO & WCCK-FM, Erie, Pa.; 66.7% of WESA-AM-FM, Charleroi, Pa. Devonshire owns 19% of WUTV, Buffalo, N.Y. & has cable interests.

Began Operation: Nov. 24, 1962. Sale of control to Arthur, Hessen and Lazare by Alfred E. Anscombe (53.13%) and James E. Greeley (10.4%) approved August 17, 1966 by FCC (Television Digest, Vol. 6:34). Sale to present owners approved Aug. 7, 1978.

Represented (sales) by Avery-Knodel Inc.

Represented (legal) by Wilmer, Cutler & Pickering.

### Personnel:

PHILIP D. MARELLA, president & general manager.  
ROY SOVA, general sales manager.  
LORI TOWNSEND, program director.  
LOWELL NELSON, chief engineer.

Highest 30 Sec. Rate (May 1, 1982): \$300.

NETWORK BASE HOURLY RATE: \$200.

Total Households: © MSI Consumer Market Data as of 1/1/83 TV Homes: TV% and Circulation © 1983 Arbitron County coverage based on Arbitron study.

Net Weekly Circulation	State County	Total Households	TV Households	%
50% & Over	<b>NEW YORK</b>			
	Broome	78,200	76,800	98
	Tioga	17,400	17,000	98



Net Weekly Circulation	State County	Total Households	TV Households	%
Between 25-49%	<b>NEW YORK</b>			
	Chenango	17,600	17,100	97
	Delaware	16,900	16,200	96
	<b>PENNSYLVANIA</b>			
	Bradford	22,400	21,800	97
	Sullivan	2,200	2,100	95
Susquehanna	13,500	13,200	97	
Between 5-24%	<b>NEW YORK</b>			
	Cortland	16,800	16,500	98
	Otsego	21,000	20,300	97
	Tompkins	31,400	29,600	94
	<b>PENNSYLVANIA</b>			
	Tioga	14,100	13,500	96
Wyoming	9,600	9,300	97	
<b>Station Totals</b>		261,100	253,400	97
<b>Net Weekly Circulation (1983)</b>			104,800	
<b>Average Daily Circulation (1983)</b>			46,500	

# New York—Buffalo

## WGRZ-TV

(formerly WGR-TV)

Ch. 2

Technical Facilities: Channel No. 2 (54-60 MHz). Authorized power: 100-kw visual, 20-kw aural. Antenna: 1000-ft above av. terrain, 958-ft. above ground, 2310-ft. above sea level.

Latitude 42° 43' 06"  
Longitude 78° 33' 48"

Transmitter: Warner Hill Rd., South Wales, N.Y.

News Services: AP, UPI.

Satellite Earth Station: Harris; 9-meter.

Network Service: NBC.

Licensee: Coral Television Corp., 259 Delaware Ave., Buffalo 14202.

Studio: 259 Delaware Ave., Buffalo, N.Y. 14202.

Telephone: 716-856-1414. TWX: 710-522-1729.

Ownership: Coral TV Corp. is wholly owned by General Cinema Corp. Richard A. Smith, pres.; Melvin R. Wintman, exec. v.p.; J. Atwood Ives, senior v.p. General Cinema is parent company of WHUE-AM-FM, Boston, Mass.

Began Operation: August 14, 1954. Assignment to present owner from Taft Bcstg. in exchange for WCIX-TV, Miami, Fla. approved by FCC Feb. 24, 1983. Sale to Taft by Transcontinent Television Corp. approved Feb. 19, 1964 (Television Digest, Vol. 3:15, 16, 31; 4:8).

Represented (sales) by TeleRep; Radio-Television Representatives Ltd. (Canada).

Represented (legal) by Cohn & Marks.

### Personnel:

ALEXANDER M. TANGER, president, Coral TV Boston.  
LYN P. STOYER, vice president & general manager.  
RAYMOND MASELLI, general sales manager.  
SUE PEARCE, business manager.  
TOM COCHRAN, local sales manager.  
TIM R. RUDELL, news director.  
DICK WESTLUND, manager of engineering.  
BETTY SEEBURG, traffic manager.

Highest 30 Sec. Rate: \$3000.

NETWORK BASE HOURLY RATE: \$1850.

Station also received in Canadian markets.

BBM Weekly Reach (Spring 1983): 2,834,000

Total Households: © MSI Consumer Market Data as of 1/1/83 TV Homes: TV% and Circulation © 1983 Arbitron County coverage based on Arbitron study.

Net Weekly Circulation	State County	Total Households	TV Households	%
50% & Over	<b>NEW YORK</b>			
	Allegany	17,400	16,800	97
	Cattaraugus	30,300	29,600	98
	Chautauqua	53,900	52,800	98



Net Weekly Circulation	State County	Total Households	TV Households	%
50% & Over	Erie	367,000	361,700	99
	Genesee	20,600	20,300	98
	Niagara	82,000	80,800	99
	Orleans	13,400	13,000	97
	Wyoming	13,500	13,300	99
<b>PENNSYLVANIA</b>				
	Mc Kean	18,600	18,000	97
	Potter	6,400	6,100	96
	Warren	17,200	16,500	96
<b>NEW YORK</b>				
Between 25-49%	<b>NEW YORK</b>			
	Steuben	36,200	35,200	97
<b>PENNSYLVANIA</b>				
	Cameron	2,700	2,600	98
<b>NEW YORK</b>				
Between 5-24%	<b>NEW YORK</b>			
	Livingston	19,000	18,600	98
	Monroe	259,300	254,900	98
Station Totals		957,500	940,200	98
Net Weekly Circulation (1983)			571,200	
Average Daily Circulation (1983)			341,100	

# New York—Buffalo

## WIVB-TV

Ch. 4

Technical Facilities: Channel No. 4 (66-72 MHz). Authorized power: 100-kw visual, 20-kw aural. Antenna: 1200-ft. above av. terrain, 1059-ft. above ground, 2700-ft. above sea level.

Latitude 42° 39' 33"  
Longitude 78° 37' 38"

Transmitter: Colden, N.Y.

News Service: UPI.

Satellite Earth Stations: Transmit/receive, Scientific-Atlanta, 10-meter; Scientific-Atlanta receivers; Microdyne, 10-meter; Microdyne receivers.

Network Service: CBS.

Licensee: Buffalo Broadcasting Co. Inc., 2077 Elmwood Ave., Buffalo, N.Y. 14207.

Studio: 2077 Elmwood Ave., Buffalo, N.Y. 14207.

Telephone: 716-874-4410. TWX: 710-522-1719.

Ownership: Howard Publications Inc. Robert S. Howard, chmn., 63%; Wendell Marshall, 18.4%; M. T. Deaton, 17.4%; John E. Tompkins, 1.2%. Buffalo Bcstg. officers: Robert S. Howard, chmn.; Leslie G. Arries Jr., pres.; Thomas W. Howard, v.p.; Wendell Marshall, secy.; Elvah Dixon, asst. secy.-treas.

Began Operation: May 14, 1948. Sale to present owner by Buffalo Evening News approved by FCC Sept. 16, 1977 (Television Digest, Vol. 17:22).

Represented (sales) by Harrington, Righter & Parsons Inc.; Paul Mulvihill Ltd. (Canada).

Represented (legal) by Cordon & Jacob.

### Personnel:

LESLIE G. ARRIES JR., president & general manager.  
PATRICIA K. SROKA, station manager.  
SANDY DiPASQUALE, general sales manager.  
RALPH THOMPSON, director of engineering.  
QUINTIN E. RENNER, program director.  
SARAH L. LEWIS, community services director.  
TWILA HENNEBERGER, executive producer.  
LESTER H. OTTERMAN, controller.  
RON GATES, director of creative services.  
JOE KIRIK, news director.

Highest 30 Sec. Rate (Sept. 12, 1983): \$3200.

NETWORK BASE HOURLY RATE: \$1871.

Station also received in Canadian markets.

BBM Weekly Reach (Spring 1983): 2,989,000

Total Households: © MSI Consumer Market Data as of 1/1/83 TV Homes: TV% and Circulation © 1983 Arbitron County coverage based on Arbitron study.

Net Weekly Circulation	State County	Total Households	TV Households	%
50% & Over	NEW YORK			
	Allegany	17,400	16,800	97
	Cattaraugus	30,300	29,600	98
	Chautauqua	53,900	52,800	98
	Erie	367,000	361,700	99



Net Weekly Circulation	State County	Total Households	TV Households	%
50% & Over	Genesee	20,600	20,300	98
	Niagara	82,000	80,800	99
	Orleans	13,400	13,000	97
	Wyoming	13,500	13,300	99
<b>PENNSYLVANIA</b>				
	Mc Kean	18,600	18,000	97
	Potter	6,400	6,100	96
	Warren	17,200	16,500	96
<b>NEW YORK</b>				
Between 25-49%	Livingston	19,000	18,600	98
	Steuben	36,200	35,200	97
<b>PENNSYLVANIA</b>				
	Cameron	2,700	2,600	98
<b>NEW YORK</b>				
Between 5-24%	Monroe	259,300	254,900	98
	Schuyler	6,300	6,100	97
<b>PENNSYLVANIA</b>				
	Forest	1,900	1,900	100
	Tioga	14,100	13,500	96
<b>Station Totals</b>		<b>979,800</b>	<b>961,700</b>	<b>98</b>
<b>Net Weekly Circulation (1983)</b>		<b>603,000</b>		
<b>Average Daily Circulation (1983)</b>		<b>375,500</b>		



# New York—Buffalo

## WKBW-TV

Ch. 7

Technical Facilities: Channel No. 7 (174-180 MHz). Authorized power: 91.2-kw visual, 18.2-kw aural. Antenna: 1420-ft. above av. terrain, 1076-ft. above ground, 2808-ft. above sea level.

Latitude 42° 38' 15"  
Longitude 78° 37' 12"

Transmitter: E of Center St., Colden, N.Y.

AM Affiliate: WKBW, 50-kw, 1520 kHz.

News Services: AP, UPI.

Satellite Earth Station: Harris, 9-meter; Harris receivers.

Network Service: ABC.

Licensee: Capital Cities Communications Inc., 485 Madison Ave., New York 10022.

Studio: 7 Broadcast Plaza, Buffalo, N.Y. 14202.

Telephone: 716-845-6100. TWX: 710-522-1846.

Ownership: Capital Cities Communications Inc., 100%. For other interests see Group Ownership of TV Statlons.

Began Operation: Nov. 30, 1958.

Represented (sales) by Blair Television.

Represented (legal) by Wilmer, Cutler & Pickering.

Represented (engineering) by Moffet, Larson & Johnson, P.C.

### Personnel:

- PHILIP R. BEUTH, vice president & general manager.
- RICHARD SHEPARD, vice president & general sales manager.
- CLIFF FISHER, local sales manager.
- RON MARTZOLF, program manager.
- JOHN HOWELL, news director.
- DON HOLLAND, chief engineer.
- STEVE ZAPPIA, production manager.
- KEN KOLLER, business manager.
- KATHLENE RITER, promotion manager.

Highest 30 Sec. Rate (July 1983): \$3000.

NETWORK BASE HOURLY RATE: \$2150.

Station also received in Canadian markets.

BBM Weekly Reach (Spring 1983): 2,579,000

Total Households: © MSI Consumer Market Data as of 1/1/83 TV Homes: TV% and Circulation © 1983 Arbitron County coverage based on Arbitron study.

Net Weekly Circulation	State County	Total Households	TV Households	%
50% & Over	<b>NEW YORK</b>			
	Allegany	17,400	16,800	97
	Cattaraugus	30,300	29,600	98
	Chautauqua	53,900	52,800	98
	Erie	367,000	361,700	99
	Genesee	20,600	20,300	98
Niagara	82,000	80,800	99	



Net Weekly Circulation	State County	Total Households	TV Households	%
50% & Over	Orleans	13,400	13,000	97
	Steuben	36,200	35,200	97
	Wyoming	13,500	13,300	99
<b>PENNSYLVANIA</b>				
	Cameron	2,700	2,600	98
	Mc Kean	18,600	18,000	97
	Potter	6,400	6,100	96
	Warren	17,200	16,500	96
<b>PENNSYLVANIA</b>				
Between 25-49%	Elk	13,400	13,100	97
<b>NEW YORK</b>				
Between 5-24%	Livingston	19,000	18,600	98
	Schuyler	6,300	6,100	97
<b>PENNSYLVANIA</b>				
	Forest	1,900	1,900	100
	Tioga	14,100	13,500	96
Station Totals		733,900	719,900	98
Net Weekly Circulation (1983)			615,000	
Average Daily Circulation (1983)			412,300	

# New York—Buffalo

## WUTV

Ch. 29

Technical Facilities: Channel No. 29 (560-566 MHz). Authorized power: 1250-kw max. & 1050-kw horizontal visual, 105-kw aural. Antenna: 920-ft. above av. terrain, 959-ft. above ground, 1549-ft. above sea level.

Latitude 43° 01' 27"  
Longitude 78° 55' 40"

Transmitter: 951 Whitehaven Rd., Grand Island, N.Y.

Satellite Earth Station: Microdyne; 5-meter; Microdyne receivers.

Network Service: None, Independent.

Licensee: Whitehaven Entertainment Corp., 951 Whitehaven Rd., Grand Island, N.Y. 14072.

Studio: 951 Whitehaven Rd., Grand Island 14072.

Telephone: 716-773-7531. TWX: 710-260-1359.

Ownership: Herman Pease, pres.-treas., 53.4%; Charles River Partnership II, 11.1%; First Capital Corp. of Boston, 9.6%; Advent II, 6.3%; William P. Egan & Craig L. Burr, 1%; others.

Began Operation: December 21, 1970. Sale to present owners by Ultravision Bcstg. Co. (F. R. Burczynski, et al.) approved by FCC Feb. 10, 1978 (Television Digest, Vol. 17:31).

Represented (sales) by Katz Independent TV Sales; Target Broadcast Sales (Canada).

Represented (legal) by Pierson, Ball & Dowd.

### Personnel:

HERMAN PEASE, president & general manager.

VICTOR A. MARRALE, station manager.

ALBERT M. BENZ, director of administration.

RAY FELCKOWSKI, director of engineering.

LOIS RINGLE, program director.

DAVID CLARKE, national sales manager.

KENNETH DODD, local sales manager.

Highest 30 Sec. Rate (July 30, 1983): \$400.

Station also received in Canadian markets.

BBM Weekly Reach (Spring 1983): 1,789,000

Total Households: © MSI Consumer Market Data as of 1/1/83 TV Homes: TV% and Circulation © 1983 Arbitron County coverage based on Arbitron study.

Net Weekly Circulation	State County	Total Households	TV Households	%
<b>NEW YORK</b>				
50% & Over	Erie	367,000	361,700	99
	Niagara	82,000	80,800	99
<b>NEW YORK</b>				
Between 25-49%	Genesee	20,600	20,300	98



Net Weekly Circulation	State County	Total Households	TV Households	%
Between 25-49%	Orleans	13,400	13,000	97
	<b>PENNSYLVANIA</b>			
	Warren	17,200	16,500	96
<b>NEW YORK</b>				
Between 5-24%	Allegany	17,400	16,800	97
	Cattaraugus	30,300	29,600	98
	Chautauqua	53,900	52,800	98
	Livingston	19,000	18,600	98
	Onondaga	169,600	166,900	98
	Wyoming	13,500	13,300	99
<b>PENNSYLVANIA</b>				
	Forest	1,900	1,900	100
<b>Station Totals</b>		<b>805,800</b>	<b>792,200</b>	<b>98</b>
<b>Net Weekly Circulation (1983)</b>			<b>293,000</b>	
<b>Average Daily Circulation (1983)</b>			<b>113,900</b>	

# New York—Elmira

## WENY-TV

Ch. 36

Technical Facilities: Channel No. 36 (602-608 MHz). Authorized power: 464-kw max. & 427-kw horizontal visual, 92.7-kw max. & 85.4-kw horizontal aural. Antenna: 1050-ft. above av. terrain, 840-ft. above ground, 2546-ft. above sea level.

Latitude 42° 06' 20"  
Longitude 76° 52' 17"

Transmitter: Hawley Hill, approx. 3-mi. WNW of Elmira.

AM Affiliate: WENY, 1-kw, 1230 kHz.

FM Affiliate: WLEZ, 750 watts, 92.7 MHz (No. 224), 560-ft.

News Service: AP.

Network Service: ABC.

Licensee: WENY Inc., Box 208, Elmira, N.Y. 14902.

Studio: 596 Old Ithaca Rd., Horseheads, N.Y. 14845.

Telephone: 607-739-3636.

Ownership: Donald M. Simmons & Howard L. Green, 50% each. They also own WOND(AM), Pleasantville, N.J. & WMGM(FM), Atlantic City, N.J. & 25% each of WAAT(TV), Wildwood, N.J.

Began Operation: Nov. 19, 1969.

Represented (legal) by Cordon & Jacob.

Represented (engineering) by Lohnes & Culver.

Personnel:

HOWARD L. GREEN, executive vice president.  
PATRICK M. PARISH, general manager.  
LEWIS G. ROBLER, station manager.  
ELLEN PAINTER, production director.  
CONRAD SCHWENZER, chief engineer.

Highest 30 Sec. Rate (Sept. 1, 1981): \$175.

NETWORK BASE HOURLY RATE: \$175.

Total Households: © MSI Consumer Market Data as of 1/1/83 TV Homes: TV% and Circulation © 1983 Arbitron County coverage based on Arbitron study.

Net Weekly Circulation	State County	Total Households	TV Households	%
50% & Over	<b>NEW YORK</b>			
	Chemung	35,100	34,200	97
	Steuben	36,200	35,200	97
	<b>PENNSYLVANIA</b>			
	Bradford	22,400	21,800	97
	Tioga	14,100	13,500	96
Between 25-49%	<b>NEW YORK</b>			
	Schuyler	6,300	6,100	97



Net Weekly Circulation	State County	Total Households	TV Households	%
Between 5-24%	<b>NEW YORK</b>			
	Allegany	17,400	16,800	97
	Broome	78,200	76,800	98
	Madison	21,700	21,200	98
	Tioga	17,400	17,000	98
	Tompkins	31,400	29,600	94
	<b>PENNSYLVANIA</b>			
	Potter	6,400	6,100	96
	Sullivan	2,200	2,100	95
	Susquehanna	13,500	13,200	97
<b>Station Totals</b>		<b>302,300</b>	<b>293,600</b>	<b>97</b>
<b>Net Weekly Circulation (1983)</b>			<b>96,200</b>	
<b>Average Daily Circulation (1983)</b>			<b>46,100</b>	

# New York—Elmira-Corning

## WETM-TV

Ch. 18

(Satellite of WSTM-TV, Syracuse)

Technical Facilities: Channel No. 18 (494-500 MHz). Authorized power: 170-kw max. & 113-kw horizontal visual, 33-kw max. & 22.4-kw horizontal aural. Antenna: 1220-ft. above av. terrain, 843-ft. above ground, 2549-ft. above sea level, using 1° electrical and 0.5° mechanical beam tilt.

Latitude 42° 06' 20"  
Longitude 76° 52' 17"

Transmitter: Hawley Hill, approx. 3-mi. WNW of Elmira.

News Service: UPI.

Network Service: NBC.

Licensee: WETM-TV Inc., Box 1011, Elmira, N.Y. 14902.

Studio: Hawley Hill. Telephone: 607-733-5518.

Mailing Address: Box 1011, Elmira, N.Y. 14902.

Ownership: Times Mirror Co. For other interests, see Group Ownership of TV Stations.

Began Operation: Sept. 10, 1956. Sale to present owner by Newhouse Bcstg. Corp. approved by FCC March 27, 1980 (Television Digest, Vol. 18:50; 19:19).

Represented (sales) by Harrington, Righter & Parsons Inc.

Represented (legal) by Wilmer, Cutler & Pickering.

Represented (engineering) by Lohnes & Culver.

Personnel:

JOHN J. McCRORY, president.

JON WINGATE, vice president & general manager.

MARK POLOVICK, chief engineer.

Rates: Sold in combination with WSTM-TV, Syracuse.

NETWORK BASE HOURLY RATE: Bonus to WSTM-TV, Syracuse.

Total Households: © MSI Consumer Market Data as of 1/1/83 TV Homes. TV% and Circulation © 1983 Arbitron County coverage based on Arbitron study.

Net Weekly Circulation	State County	Total Households	TV Households	%
50% & Over	<b>NEW YORK</b>			
	Chemung	35,100	34,200	97
	Steuben	36,200	35,200	97
	<b>PENNSYLVANIA</b>			
	Bradford	22,400	21,800	97
Tioga	14,100	13,500	96	



Net Weekly Circulation	State County	Total Households	TV Households	%
Between 25-49%	<b>NEW YORK</b>			
	Schuyler	6,300	6,100	97
	Tioga	17,400	17,000	98
Between 5-24%	<b>NEW YORK</b>			
	Allegany	17,400	16,800	97
	Broome	78,200	76,800	98
	<b>PENNSYLVANIA</b>			
	Potter	6,400	6,100	96
<b>Station Totals</b>		<b>233,500</b>	<b>227,500</b>	<b>97</b>
<b>Net Weekly Circulation (1983)</b>			<b>93,200</b>	
<b>Average Daily Circulation (1983)</b>			<b>52,800</b>	

# New York—New York

## WABC-TV

Ch. 7

Technical Facilities: Channel No. 7 (174-180 MHz). Authorized power: 64.6-kw visual, 12.92-kw aural. Antenna: 1611-ft. above av. terrain, 1727-ft. above ground, 1739-ft. above sea level.

Latitude 40° 42' 43"  
Longitude 74° 00' 49"

Transmitter: World Trade Center.

AM Affiliate: WABC, 50-kw, 770 kHz.

FM Affiliate: WPLJ, 4.6-kw, 95.5 MHz (No. 238) 1300-ft.

News Services: AP, UPI.

Satellite Earth Stations: 4 in operation.

Network Service: ABC.

Licensee: American Broadcasting Co., 1330 Ave. of the Americas, New York, N.Y. 10019.

Studio: 7 Lincoln Square, New York, N.Y. 10023.

Telephone: 212-887-7777.

Ownership: American Broadcasting Co. is a division of American Broadcasting Companies Inc. Leonard Goldenson, chmn. For other interests, see Group Ownership of TV Stations.

Began Operation: Aug. 10, 1948.

Represented (sales) by WABC-TV Sales (in N.Y.); ABC Television Spot Sales Inc. (outside N.Y.).

Represented (legal) by McKenna, Wilkinson & Kittner.

### Personnel:

BILL FYFFE, vice president & general manager.  
JOHN S. BONANNI, vice president & station manager.  
JOHN WATKINS, general sales manager.  
THOMAS KANE, local sales manager.  
MARK GRANT, national sales manager.  
ARLENE KEKALOS, retail sales manager.  
GORDON KUNZ, production manager.  
JANE SMERGLIA, dir. of research & sales development.  
JAMES BAKER, director of engineering.  
TIM MILLER, director of creative services.  
SHEILA TERRACE, director of community affairs.  
CLIFF LOVE, editorial director.  
HOWARD ROTHSTEIN, business affairs director.  
BROOKE BAILEY, program director.  
TAK KAKO, assistant director of programming.  
CLIFF ABROMATS, director of news.  
SYLVIA HUESTON, director of community relations.  
ANNA CARBONELL, press information manager.

Rates: On request.

NETWORK BASE HOURLY RATE: \$9550.

Total Households: © MSI Consumer Market Data as of 1/1/83 TV Homes: TV% and Circulation © 1983 Arbitron County coverage based on Arbitron study.

Net Weekly Circulation	State County	Total Households	TV Households	%	
50% & Over	<b>CONNECTICUT</b>				
		Fairfield	288,200	284,400	99
	<b>NEW JERSEY</b>				
		Bergen	304,100	301,500	99
		Essex	297,500	292,200	98
		Hudson	207,500	204,200	98
		Hunterdon	30,300	29,700	98
		Middlesex	202,600	200,500	99
		Monmouth	178,000	175,600	99
		Morris	136,600	135,300	99
		Ocean	142,900	141,200	99
		Passaic	154,000	151,700	99
		Somerset	69,800	69,000	99
		Sussex	41,100	40,300	98
	Union	178,400	176,500	99	



Net Weekly Circulation	State County	Total Households	TV Households	%	
50% & Over	<b>NEW YORK</b>				
		Bronx	409,600	401,600	98
		Dutchess	84,800	82,700	98
		Kings	810,800	792,800	98
		Nassau	427,300	424,300	99
		New York	721,300	676,100	94
		Orange	88,600	86,600	98
		Putnam	26,600	26,100	98
		Queens	726,100	716,700	99
		Richmond	121,300	119,900	99
		Rockland	82,000	80,600	98
		Suffolk	406,300	401,400	99
		Sullivan	24,800	23,800	96
		Ulster	58,800	56,800	97
	Westchester	312,500	308,000	99	
	<b>PENNSYLVANIA</b>				
		Pike	7,800	7,500	96
Between 25-49%	<b>CONNECTICUT</b>				
		New Haven	280,100	275,900	99
	<b>NEW JERSEY</b>				
	Mercer	108,000	106,000	98	
	Warren	30,800	30,200	98	
	<b>PENNSYLVANIA</b>				
		Monroe	27,900	27,300	98
Between 5-24%	<b>CONNECTICUT</b>				
		Litchfield	58,100	56,900	98
	<b>PENNSYLVANIA</b>				
		Bucks	166,000	164,100	99
		Lehigh	106,000	104,100	98
		Northampton	82,700	81,000	98
		Wayne	13,300	12,700	95
Station Totals		7,412,500	7,265,200	98	
Net Weekly Circulation (1983)			5,706,500		
Average Daily Circulation (1983)			3,328,400		

# New York—New York

## WCBS-TV

Ch. 2

Technical Facilities: Channel No. 2 (54-60 MHz). Authorized power: 20.4-kw visual, 4.07-kw aural. Antenna: 1577-ft. above av. terrain, 1729-ft. above ground, 1741-ft. above sea level.

Latitude 40° 42' 43"  
Longitude 74° 00' 49"

Transmitter: North Tower, World Trade Center.

AM Affiliate: WCBS, 50-kw, 880 kHz.

FM Affiliate: WCBS-FM, 7.2-kw, 101.1 MHz (No. 266), 1300-ft.

News Services: AP, UPI, CBS.

Network Service: CBS.

Licensee: CBS Inc., 51 West 52nd St., New York, N.Y. 10019.

Studio: 524 W. 57th St., New York, N.Y. 10019.

Telephone: 212-975-4321. TWX: 212-867-7987.

Ownership: Thomas Wyman, chairman of board & pres.; Carl Anton Muller, vice pres. & treas.; Charles T. Bates, secy. For other bcstg. interests, see Group Ownership of TV Stations.

Began Operation: July 1, 1941.

Represented (sales) by CBS Television Stations National Sales.

Personnel:

- PETER LUND, vice president & general manager.
- PHILIP PRESS, director of sales.
- LAURITZ WENG, general sales manager.
- CATHY GREEN, national sales manager.
- BOBBEE CARSON, director of broadcasting.
- FRANK GARDNER, director of news.
- DINORAH RUDOLPH, director of station services.
- SUE COTT, director of editorials.
- TONI JOHNSON, operations manager.
- WILLIAM C. LACEY, broadcast administration director.
- PAULA McCORKLE, director of communications.
- RON TARASOFF, director, technical operations.

Rates: On request.

Total Households: © MSI Consumer Market Data as of 1/1/83 TV Homes: TV% and Circulation © 1983 Arbitron County coverage based on Arbitron study.

Net Weekly Circulation	State County	Total Households	TV Households	%
<b>50% &amp; Over</b>	<b>CONNECTICUT</b>			
	Fairfield	288,200	284,400	99
	New Haven	280,100	275,900	99
	<b>NEW JERSEY</b>			
	Bergen	304,100	301,500	99
Essex	297,500	292,200	98	
Hudson	207,500	204,200	98	
Hunterdon	30,300	29,700	98	
Middlesex	202,600	200,500	99	
Monmouth	178,000	175,600	99	
Morris	136,600	135,300	99	
Ocean	142,900	141,200	99	
Passaic	154,000	151,700	99	
Somerset	69,800	69,000	99	
Sussex	41,100	40,300	98	
Union	178,400	176,500	99	
Warren	30,800	30,200	98	
<b>NEW YORK</b>				
Bronx	409,600	401,600	98	
Dutchess	84,800	82,700	98	



Net Weekly Circulation	State County	Total Households	TV Households	%
<b>50% &amp; Over</b>	Kings	810,800	792,800	98
	Nassau	427,300	424,300	99
	New York	721,300	676,100	94
	Orange	88,600	86,600	98
	Putnam	26,600	26,100	98
	Queens	726,100	716,700	99
	Richmond	121,300	119,900	99
	Rockland	82,000	80,600	98
	Suffolk	406,300	401,400	99
	Sullivan	24,800	23,800	96
	Ulster	58,800	56,800	97
	Westchester	312,500	308,000	99
	<b>PENNSYLVANIA</b>			
Pike	7,800	7,500	96	
<b>Between 25-49%</b>	<b>CONNECTICUT</b>			
	Litchfield	58,100	56,900	98
	<b>NEW JERSEY</b>			
Mercer	108,000	106,000	98	
<b>PENNSYLVANIA</b>				
Monroe	27,900	27,300	98	
Northampton	82,700	81,000	98	
<b>Between 5-24%</b>	<b>CONNECTICUT</b>			
	Middlesex	48,600	47,700	98
	<b>PENNSYLVANIA</b>			
Lehigh	106,000	104,100	98	
Wayne	13,300	12,700	95	
<b>Station Totals</b>		<b>7,295,100</b>	<b>7,148,800</b>	<b>97</b>
<b>Net Weekly Circulation (1983)</b>			<b>5,885,700</b>	
<b>Average Daily Circulation (1983)</b>			<b>3,260,300</b>	



# New York—New York

**WNBC-TV**

Ch. 4



**NBC SPOT SALES**

Technical Facilities: Channel No. 4 (66-72 MHz). Authorized power: 30.2-kw max. & 25.7-kw horizontal visual, 5.13-kw horizontal aural. Antenna: 1440-ft. above av. terrain, 1465-ft. above ground, 1515-ft. above sea level.

Latitude 40° 44' 54"  
Longitude 73° 59' 10"

Holds CP for change to 17.54-kw visual, 3.51-kw aural, 1688-ft. above av. terrain, 1762-ft. above ground, 1738-ft. above sea level, lat. 40° 42' 43", long. 74° 00' 49", transmitter to North Tower, World Trade Center. BPCT-4423.

Transmitter: Empire State Bldg.

AM Affiliate: WNBC, 50-kw, 660 kHz.

FM Affiliate: WYNY, 4.6-kw, 97.1 MHz (No. 246), 1300-ft.

News Services: AP, UPI, NBC.

Network Service: NBC.

Licensee: National Broadcasting Co., 30 Rockefeller Plaza, New York, N.Y.

Studio: 30 Rockefeller Plaza, New York, N.Y. 10020.

Telephone: 212-664-4444. TWX: 212-640-5788.

Ownership: NBC is wholly owned subsidiary of RCA. For other interests, see Group Ownership of TV Stations.

Began Operation: July 1, 1941.

Represented (sales) by NBC Spot Sales.

**Personnel:**

- CARL CAREY, vice president & general manager.
- HILARY HENDER, station manager.
- LOU ABITABILO, sales director.
- ED KNAPP, director, station operations.
- LINDA LIPMAN, manager, press & publicity.
- GRANT RUESCH, director, finance & administration.
- ROBERT DAVIS, news director.
- JOE MICHAELS, editorial director.
- KAREN COPELAND, program director.
- CHARLES LICAMELI, manager, license & standards.
- SAM GLICK, director, advertising & public relations.
- ANDREW JACKSON, manager, technical operations.

Rates: On request.

**NETWORK BASE HOURLY RATE: \$10,000.**

Total Households: © MSI Consumer Market Data as of 1/1/83 TV Homes: TV% and Circulation © 1983 Arbitron County coverage based on Arbitron study.

Net Weekly Circulation	State County	Total Households	TV Households	%
<b>50% &amp; Over</b>	<b>CONNECTICUT</b>			
	Fairfield	288,200	284,400	99
	New Haven	280,100	275,900	99
	<b>NEW JERSEY</b>			
	Bergen	304,100	301,500	99
	Essex	297,500	292,200	98
	Hudson	207,500	204,200	98
	Hunterdon	30,300	29,700	98
	Middlesex	202,600	200,500	99
	Monmouth	178,000	175,600	99
	Morris	136,600	135,300	99
	Ocean	142,900	141,200	99
	Passaic	154,000	151,700	99
	Somerset	69,800	69,000	99
	Sussex	41,100	40,300	98
	Union	178,400	176,500	99



Net Weekly Circulation	State County	Total Households	TV Households	%
<b>50% &amp; Over</b>	Warren	30,800	30,200	98
	<b>NEW YORK</b>			
	Bronx	409,600	401,600	98
	Dutchess	84,800	82,700	98
	Kings	810,800	792,800	98
	Nassau	427,300	424,300	99
	New York	721,300	676,100	94
	Orange	88,600	86,600	98
	Putnam	26,600	26,100	98
	Queens	726,100	716,700	99
	Richmond	121,300	119,900	99
	Rockland	82,000	80,600	98
	Suffolk	406,300	401,400	99
	Sullivan	24,800	23,800	96
	Ulster	58,800	56,800	97
	Westchester	312,500	308,000	99
	<b>PENNSYLVANIA</b>			
	Pike	7,800	7,500	96
<b>Between 25-49%</b>	<b>CONNECTICUT</b>			
	Litchfield	58,100	56,900	98
	<b>NEW JERSEY</b>			
	Mercer	108,000	106,000	98
<b>Between 5-24%</b>	<b>CONNECTICUT</b>			
	Middlesex	48,600	47,700	98
	<b>NEW JERSEY</b>			
	Cape May	35,100	34,400	98
	<b>NEW YORK</b>			
	Delaware	16,900	16,200	96
	Greene	16,100	15,700	98
	<b>PENNSYLVANIA</b>			
	Lehigh	106,000	104,100	98
	Monroe	27,900	27,300	98
	Northampton	82,700	81,000	98
	Wayne	13,300	12,700	95
<b>Station Totals</b>		<b>7,363,200</b>	<b>7,215,100</b>	<b>97</b>
<b>Net Weekly Circulation (1983)</b>			<b>5,845,500</b>	
<b>Average Daily Circulation (1983)</b>			<b>3,356,400</b>	

# New York—New York

## WNEW-TV

Ch. 5

Technical Facilities: Channel No. 5 (76-82 MHz). Authorized power: 17.54-kw visual, 0.955-kw aural. Antenna: 1688-ft. above av. terrain, 1726-ft. above ground, 1738-ft. above sea level.

Latitude 40° 42' 54"  
Longitude 74° 00' 49"

Transmitter: World Trade Center.

AM Affiliate: WNEW, 50-kw, 1130 kHz.

FM Affiliate: WNEW-FM, 1.3-kw, 102.7 MHz (No. 274), 1360-ft.

News Services: AP, UPI, Metromedia News.

Network Service: None, independent.

Licensee: Metromedia Inc., One Harmon Plaza, Secaucus, N.J. 07094.

Studio: 205 E. 67th St., New York, N.Y. 10021.

Telephone: 212-535-1000. TWX: 212-867-4835.

Ownership: Metromedia Inc. is a publicly-owned company. For officers & other interests, see Group Ownership of TV Stations.

Began Operation: May 2, 1944 as a Du Mont station. Du Mont Broadcasting Corp. was spun off by Allen B. Du Mont Laboratories Inc. on Dec. 2, 1955, to its common stockholders of record on Nov. 14, 1955, pursuant to FCC consent of Nov. 17, 1955, and its name was changed to Metropolitan Broadcasting Corp. on May 13, 1958. March 28, 1961, parent company name became Metromedia Inc.

Represented (sales) by Katz Independent TV Sales.

### Personnel:

- ROBERT E. O'CONNOR, vice president & general manager.
- CHARLES MEEHAN, vice president & general sales manager.
- ED SHEA, vice president & local sales manager.
- NICK LANGONE, vice president & local sales manager.
- LARRY YOUNG, national sales manager.
- WILLIAM D. KELLY, vice president & chief engineer.
- JOHN PARSONS PEDITTO, news director.
- JOSEPH W. FLYNN, vice president & business manager.
- DIANE L. SASS, v.p. & dir. of marketing & research.
- PHYLLIS SEIFER, v.p. & dir. of advertising & creative services.
- JOHN von SOOSTEN, vice president & program director.
- RICHARD WITKIN, vice president & dir. of commercial operations.
- EDWARD PETROSKY, vice president & dir. of traffic.
- MURIEL REIS, vice president.

Highest 30 Sec. Rate: Not available.

Total Households: © MSI Consumer Market Data as of 1/1/83 TV Homes: TV% and Circulation © 1983 Arbitron County coverage based on Arbitron study.

Net Weekly Circulation	State County	Total Households	TV Households	%
50% & Over	<b>CONNECTICUT</b>			
	Fairfield	288,200	284,400	99
	New Haven	280,100	275,900	99
50% & Over	<b>NEW JERSEY</b>			
	Bergen	304,100	301,500	99
	Essex	297,500	292,200	98
	Hudson	207,500	204,200	98
	Hunterdon	30,300	29,700	98
	Middlesex	202,600	200,500	99
	Monmouth	178,000	175,600	99
	Morris	136,600	135,300	99
	Ocean	142,900	141,200	99
	Passaic	154,000	151,700	99
	Somerset	69,800	69,000	99
	Sussex	41,100	40,300	98
	Union	178,400	176,500	99
	Warren	30,800	30,200	98
	50% & Over	<b>NEW YORK</b>		
Bronx		409,600	401,600	98
Chemung		35,100	34,200	97
Dutchess		84,800	82,700	98
Kings		810,800	792,800	98
Nassau		427,300	424,300	99



Net Weekly Circulation	State County	Total Households	TV Households	%	
50% & Over	<b>NEW YORK</b>				
	New York	721,300	676,100	94	
	Orange	88,600	86,600	98	
	Putnam	26,600	26,100	98	
	Queens	726,100	716,700	99	
	Richmond	121,300	119,900	99	
	Rockland	82,000	80,600	98	
	Suffolk	406,300	401,400	99	
	Sullivan	24,800	23,800	96	
	Ulster	58,800	56,800	97	
	Westchester	312,500	308,000	99	
	50% & Over	<b>PENNSYLVANIA</b>			
		Northampton	82,700	81,000	98
	Pike	7,800	7,500	96	
Between 25-49%	<b>CONNECTICUT</b>				
	Litchfield	58,100	56,900	98	
	Middlesex	48,600	47,700	98	
Between 25-49%	<b>NEW JERSEY</b>				
	Atlantic	74,000	72,200	98	
	Cape May	35,100	34,400	98	
	Mercer	108,000	106,000	98	
Between 25-49%	<b>NEW YORK</b>				
	Albany	109,600	107,400	98	
	Broome	78,200	76,800	98	
	Cayuga	27,700	26,900	97	
	Chautauqua	53,900	52,800	98	
	Cortland	16,800	16,500	98	
	Herkimer	24,000	23,500	98	
	Jefferson	31,600	31,000	98	
	Montgomery	19,900	19,400	97	
	Oneida East	58,400	57,300	98	
	St Lawrence	36,900	36,100	98	
Saratoga	55,900	55,100	98		
Steuben	36,200	35,200	97		
Tompkins	31,400	29,600	94		
Warren	20,200	19,600	97		
(Continued on page 642)					
<b>Station Totals</b>		<b>9,822,900</b>	<b>9,624,500</b>	<b>97</b>	
<b>Net Weekly Circulation (1983)</b>		<b>5,910,800</b>			
<b>Average Daily Circulation (1983)</b>		<b>2,970,000</b>			

# New York—New York-Secaucus, New Jersey

## WOR-TV

Ch. 9

Technical Facilities: Channel No. 9 (186-192 MHz). Authorized power: 61.7-kw visual, 4.79-kw aural. Antenna: 1637-ft. above av. terrain, 1729-ft. above ground, 1741-ft. above sea level.

Latitude 40° 42' 43"  
Longitude 74° 00' 49"

Transmitter: World Trade Center.

AM Affiliate: WOR, 50-kw, 710 kHz.

FM Affiliate: WXLO, 5.4-kw, 98.7 MHz (No. 254), 1230-ft.

News Service: AP.

Map Note: Contours calculated by revised Sec. 73.699 of FCC Rules not available.

Network Service: None, independent.

Licensee: RKO General Inc., 1440 Broadway, New York 10018.

Studio: 1481 Broadway, New York, N.Y. 10036.

Telephone: 212-764-7000. TWX: 710-581-4386.

Ownership: RKO General Inc., a subsidiary of General Tire & Rubber Co. John B. Poor, chmn. & chief exec. officer; Frank Shakespeare, pres. & chief operating officer. For other interests, see Group Ownership of TV Stations.

Began Operation: Oct. 5, 1949. In Jan. 1952, R. H. Macy Co. merged ownership with Thomas S. Lee Enterprises Inc., now RKO General; Macy Co. retaining 10%; in Dec. 1955, Macy sold its interest to General Tire & Rubber Co., latter setting up parent holding firm, RKO General Inc., for both broadcasting and RKO Radio Pictures (Television Digest, Vol. 7:41, 46; 8:3; 11:48, 51).

Represented (sales) by Blair Television.

Represented (legal) by Pierson, Ball & Dowd (Washington); Regan, Goldfarb, Heller, Wetzler & Quinn (New York).

### Personnel:

PETER LEONE, vice president & station manager.  
THOMAS N. RYAN, vice president & general sales manager.  
PETER MITCHELL, vice president & sales manager.  
PATRICK PENNUCCI, vice president & sales manager.  
PETER INGRASSIA, vice president & national sales manager.  
WILLIAM N. WALSH, vice president, broadcast operations.  
FREDERIC J. GOLD, v.p., dir. of research services WOR-TV & RKO General TV.  
MARSHA KAMINSKY, v.p. & dir., public affairs, govt. relations.  
ALFRED J. RUSSO, WOR Division controller.  
ROBERT FRENCH, New Jersey sales manager.  
MICHAEL KELLY, production manager.  
TERRY PLANELL, director, programming & operations.  
JOSEPH E. ONDRICK, dir. of advertising & marketing.  
KEN MCGOWAN, director of engineering.  
TOM PETNER, news director.

Rates: On request.

Total Households: © MSI Consumer Market Data as of 1/1/83 TV Homes: TV% and Circulation © 1983 Arbitron County coverage based on Arbitron study.

Net Weekly Circulation	State County	Total Households	TV Households	%
50% & Over	<b>CONNECTICUT</b>			
	Fairfield	288,200	284,400	99
	<b>NEW JERSEY</b>			
	Bergen	304,100	301,500	99
	Essex	297,500	292,200	98
	Hudson	207,500	204,200	98
	Middlesex	202,600	200,500	99
	Monmouth	178,000	175,600	99
	Morris	136,600	135,300	99
	Ocean	142,900	141,200	99
	Passaic	154,000	151,700	99
	Somerset	69,800	69,000	99
	Sussex	41,100	40,300	98



Net Weekly Circulation	State County	Total Households	TV Households	%
50% & Over	Union	178,400	176,500	99
	Warren	30,800	30,200	98
<b>NEW YORK</b>				
	Bronx	409,600	401,600	98
	Kings	810,800	792,800	98
	Nassau	427,300	424,300	99
	Orange	88,600	86,600	98
	Putnam	26,600	26,100	98
	Queens	726,100	716,700	99
	Richmond	121,300	119,900	99
	Rockland	82,000	80,600	98
	Suffolk	406,300	401,400	99
Between 25-49%	<b>CONNECTICUT</b>			
	Litchfield	58,100	56,900	98
	New Haven	280,100	275,900	99
<b>MASSACHUSETTS</b>				
	Berkshire	53,500	52,500	98
<b>NEW JERSEY</b>				
	Atlantic	74,000	72,200	98
	Cape May	35,100	34,400	98
	Hunterdon	30,300	29,700	98
	Mercer	108,000	106,000	98
<b>NEW MEXICO</b>				
	Dona Ana	33,600	32,400	96
<b>NEW YORK</b>				
	Broome	78,200	76,800	98
	Chemung	35,100	34,200	97
	Chenango	17,600	17,100	97
	Cortland	16,800	16,500	98
	Delaware	16,900	16,200	96
	Dutchess	84,800	82,700	98
	Fulton	21,000	20,500	98
	Herkimer	24,000	23,500	98
	Montgomery	19,900	19,400	97
	New York	721,300	676,100	94

(Continued on next page)

Station Totals	18,751,800	18,422,700	98
Net Weekly Circulation (1983)		5,821,200	
Average Daily Circulation (1983)		2,099,400	

**WOR-TV, New York**

(Arbitron Data Continued)

Net Weekly Circulation	State County	Total Households	TV Households	%	
<b>NEW YORK—(Continued)</b>					
Between 25-49%	Oneida East	58,400	57,300	98	
	Oneida West	30,400	29,800	98	
	St Lawrence	36,900	36,100	98	
	Steuben	36,200	35,200	97	
	Sullivan	24,800	23,800	96	
	Tompkins	31,400	29,600	94	
	Ulster	58,800	56,800	97	
	Warren	20,200	19,600	97	
	Westchester	312,500	308,000	99	
	<b>PENNSYLVANIA</b>				
		Blair	50,200	49,200	98
	Carbon	20,400	19,900	98	
	Centre	38,200	36,900	97	
	Clinton	14,000	13,700	98	
	Lehigh	106,000	104,100	98	
	Luzerne	128,400	126,200	98	
	Lycoming	43,800	42,100	96	
	Mifflin	17,300	16,600	96	
	Monroe	27,900	27,300	98	
	Northampton	82,700	81,000	98	
	Northumberland	38,800	37,500	97	
	Pike	7,800	7,500	96	
	Schuylkill	61,400	59,800	97	
	Union	10,500	10,000	95	
<b>ALABAMA</b>					
Between 5-24%	Autauga	11,100	10,900	98	
	Barbour	8,700	8,500	98	
	Calhoun	41,700	41,300	99	
	Elmore	15,000	14,800	98	
	Jefferson	253,300	251,400	99	
	Lauderdale	29,900	29,400	98	
	Montgomery	72,800	72,000	99	
<b>ARKANSAS</b>					
	Ashley	9,500	9,300	97	
	Pulaski	132,000	130,400	99	
<b>ARIZONA</b>					
	Santa Cruz	6,700	6,500	97	
<b>CALIFORNIA</b>					
	Modoc	3,500	3,200	93	
	Mono	4,100	3,500	85	
<b>COLORADO</b>					
	Adams	93,500	92,800	99	
	Garfield	9,100	8,700	96	
	Weld	46,900	46,100	98	
<b>CONNECTICUT</b>					
	Hartford	296,400	291,200	98	
	Middlesex	48,600	47,700	98	
	New London	84,600	82,600	98	
<b>DELAWARE</b>					
	Kent	35,200	34,900	99	
	New Castle	145,000	144,200	99	
<b>FLORIDA</b>					
	Broward	461,900	458,500	99	
	Clay	25,000	24,600	98	
	Lee	94,100	92,700	99	
	Marion	51,500	50,200	98	
	Martin	29,800	29,300	98	
	Monroe	28,600	27,800	97	
	Volusia	116,400	115,000	99	
<b>GEORGIA</b>					
	Clarke	28,200	27,700	98	
	Dougherty	35,200	34,700	98	
	Fayette	11,100	10,900	98	
	Gwinnett	64,300	63,700	99	
	Oconee	4,700	4,700	100	
	Tift	11,500	11,200	97	
<b>IOWA</b>					
	Black Hawk	50,300	49,800	99	
	Clay	7,800	7,700	98	
	Des Moines	17,800	17,600	99	
	Dickinson	6,500	6,400	98	
	Dubuque	31,400	30,900	98	

**WOR-TV—(Continued)**

(Arbitron Data Continued)

Net Weekly Circulation	State County	Total Households	TV Households	%
Between 5-24%	<b>IOWA—(Continued)</b>			
	Woodbury	37,500	37,200	99
<b>ILLINOIS</b>				
	Bureau	14,700	14,400	98
	Crawford	8,300	8,100	98
	Kendall	13,400	13,300	99
<b>INDIANA</b>				
	Daviess	10,200	9,900	97
	Fountain	7,000	6,900	99
	Knox	16,000	15,700	98
	Ohio	2,000	2,000	100
	Porter	43,100	42,500	99
<b>KANSAS</b>				
	Scott	2,100	2,100	100
<b>KENTUCKY</b>				
	Johnson	8,900	8,700	98
	Mc Cracken	24,400	24,200	99
	Perry	11,500	11,200	97
	Warren	26,700	26,400	99
<b>LOUISIANA</b>				
	Morehouse	12,100	11,900	98
	Rapides	47,400	46,700	99
	St Bernard	22,300	22,200	100
<b>MASSACHUSETTS</b>				
	Essex	234,600	231,700	99
	Hampden	161,200	158,500	98
	Hampshire	46,900	45,800	98
	Worcester	233,300	229,800	98
<b>MICHIGAN</b>				
	Bay	42,800	42,300	99
	Midland	26,200	25,900	99
<b>MINNESOTA</b>				
	Nobles	8,100	8,000	99
<b>MISSOURI</b>				
	Carter	2,100	1,900	93
	Laclede	9,500	9,300	97
	New Madrid	8,200	8,000	98
	Perry	6,100	5,900	98
<b>MISSISSIPPI</b>				
	De Soto	18,300	17,900	98
<b>MONTANA</b>				
	Blaine	2,500	2,300	92
	Broadwater	1,400	1,300	93
	Sheridan	2,000	1,900	95
<b>NORTH CAROLINA</b>				
	Beaufort	15,000	14,700	98
	Carteret	16,500	16,200	98
	Lenoir	21,600	21,300	99
	Orange	29,800	29,200	98
	Pitt	31,000	30,500	98
<b>NORTH DAKOTA</b>				
	Golden Valley	900	900	100
	Mc Kenzie	2,600	2,600	100
<b>NEBRASKA</b>				
	Boone	2,700	2,700	98
	Dodge	13,800	13,700	99
	Douglas	152,100	150,500	99
	Hamilton	3,500	3,500	100
	Madison	12,300	12,000	98
<b>NEW JERSEY</b>				
	Burlington	122,100	120,700	99
	Camden	167,700	165,800	99
	Cumberland	45,700	45,000	98
	Gloucester	69,100	68,300	99
<b>NEW MEXICO</b>				
	Cibola	10,400	10,200	98
	Grant	9,300	8,800	95
	Lincoln	4,600	4,400	96
	Mc Kinley	16,200	15,000	93
<b>NEW YORK</b>				
	Albany	109,600	107,400	98
	Allegany	17,400	16,800	97
	Cattaraugus	30,300	29,600	98
	Cayuga	27,700	26,900	97

(Continued on next page)

# New York

## WOR-TV, New York (Arbitron Data Continued)

Net Weekly Circulation	State County	Total Households	TV Households	%
<b>NEW YORK—Continued</b>				
Between 5-24%	Chautauqua	53,900	52,800	98
	Columbia	22,400	21,900	98
	Erie	367,000	361,700	99
	Essex	13,500	13,200	97
	Franklin	15,600	15,100	97
	Genesee	20,600	20,300	98
	Greene	16,100	15,700	98
	Jefferson	31,600	31,000	98
	Lewis	8,500	8,300	98
	Livingston	19,000	18,600	98
	Madison	21,700	21,200	98
	Monroe	259,300	254,900	98
	Niagara	82,000	80,800	99
	Onondaga	169,600	166,900	98
	Ontario	31,700	31,200	98
	Oswego	39,100	38,400	98
	Otsego	21,000	20,300	97
	Rensselaer	54,000	52,800	98
	Saratoga	55,900	55,100	98
	Schenectady	56,300	55,400	98
	Schoharie	10,400	10,000	97
	Schuyler	6,300	6,100	97
	Seneca	11,700	11,500	99
	Tioga	17,400	17,000	98
	Washington	18,400	18,000	98
	Wayne	29,800	29,200	98
	Yates	8,200	8,000	97
<b>OHIO</b>				
	Ashland	16,400	16,200	99
	Fairfield	33,900	33,500	99
	Lake	75,800	75,300	99
	Mahoning	104,200	103,200	99
	Stark	138,300	136,600	99
	Summit	192,500	190,600	99
	Trumbull	87,500	86,500	99
<b>OKLAHOMA</b>				
	Pontotoc	12,800	12,700	99
<b>PENNSYLVANIA</b>				
	Allegheny	544,000	535,000	98
	Beaver	73,500	72,400	99
	Berks	118,400	116,000	98
	Bradford	22,400	21,800	97
	Bucks	166,000	164,100	99
	Butler	52,600	51,800	98
	Cambria	64,900	63,800	98
	Chester	111,300	109,400	98
	Clearfield	30,400	29,700	98
	Columbia	22,600	22,100	98
	Cumberland	66,200	64,700	98
	Dauphin	91,200	89,000	98
	Delaware	194,400	192,500	99
	Elk	13,400	13,100	97
	Fayette	58,600	57,000	97
	Huntingdon	14,900	14,400	97
	Jefferson	18,200	17,800	98
	Lackawanna	83,500	82,200	98
	Lebanon	39,800	38,800	97
	Mc Kean	18,600	18,000	97
	Mercer	46,100	45,100	98
	Montgomery	231,400	228,300	99
	Montour	5,800	5,600	97
	Potter	6,400	6,100	96
	Snyder	11,400	10,800	95
	Somerset	29,500	28,700	97
	Sullivan	2,200	2,100	95
	Susquehanna	13,500	13,200	97
	Tioga	14,100	13,500	96
	Warren	17,200	16,500	96

## WOR-TV—(Continued) (Arbitron Data Continued)

Net Weekly Circulation	State County	Total Households	TV Households	%
<b>PENNSYLVANIA—(Continued)</b>				
Between 5-24%	Washington	79,400	77,900	98
	Wayne	13,300	12,700	95
	Westmoreland	144,100	142,000	99
	Wyoming	9,600	9,300	97
<b>RHODE ISLAND</b>				
	Kent	56,900	56,300	99
<b>SOUTH CAROLINA</b>				
	Berkeley	32,200	31,400	98
	Charleston	95,500	94,200	99
<b>SOUTH DAKOTA</b>				
	Brule	1,900	1,900	100
	Clay	4,500	4,400	98
	Tripp	2,600	2,600	98
	Union	4,200	4,200	100
	Yankton	6,900	6,800	99
<b>TENNESSEE</b>				
	Lake	2,600	2,600	100
	Montgomery	29,900	29,700	99
	Shelby	282,000	279,700	99
<b>TEXAS</b>				
	Aransas	5,900	5,800	98
	Bexar	341,200	336,600	99
	Carson	2,500	2,500	100
	Comal	14,300	14,100	99
	Edwards	700	700	100
	Frio	4,300	4,100	96
	Gillespie	5,500	5,300	96
	Gray	10,500	10,400	99
	Hale	12,900	12,700	98
	Hays	14,000	13,700	98
	Hockley	8,000	7,900	99
	Hutchinson	10,300	10,200	99
	Jackson	5,000	4,900	98
	Lubbock	78,000	77,300	99
	Randall	29,900	29,800	100
	Terry	5,100	5,000	98
	Upton	1,600	1,600	100
	Webb	28,100	27,400	98
	Wheeler	3,000	2,900	97
<b>UTAH</b>				
	Carbon	8,100	7,900	98
<b>VIRGINIA</b>				
	Chesterfield	51,600	51,200	99
	Prince George	15,500	15,300	99
<b>WASHINGTON</b>				
	Grant	18,400	17,700	96
<b>WISCONSIN</b>				
	Brown	63,900	63,400	99
	Dodge	25,800	25,300	98
	Fond Du Lac	31,300	30,800	98
	Manitowoc	29,500	29,300	99
	Ozaukee	23,500	23,200	99
	Portage	19,700	19,400	98
	Trempealeau	9,600	9,300	97
<b>WEST VIRGINIA</b>				
	Hancock	14,700	14,700	100
	Randolph	10,400	10,200	98
<b>WYOMING</b>				
	Crook	2,100	2,000	95
	Sheridan	10,200	9,700	95
	Sublette	1,600	1,500	94
	Weston	2,800	2,700	96



# New York—New York

## WPIX

Ch. 11

Technical Facilities: Channel No. 11 (198-204 MHz). Authorized power: 58.9-kw visual, 11.7-kw aural. Antenna: 1663-ft. above av. terrain, 1729-ft. above ground, 1741-ft. above sea level.

Latitude 40° 42' 43"  
Longitude 74° 00' 49"

Transmitter: World Trade Center.

FM Affiliate: WPIX-FM, 5.3-kw, 101.9 MHz (No. 270) 1420-ft.

News Services: AP, UPI, UPITN, Visnews, INDX, INN.

Satellite Earth Stations: Transmit/receive; 8 in operation.

Map Note: Contours calculated by revised Sec. 73.699 of FCC Rules not available.

Network Service: None, independent.

Licensee: WPIX Inc., 11 WPIX Plaza, New York, N.Y. 10017.

Studio: 220 E. 42nd St. Telephone: 212-949-1100.

Ownership: Tribune Broadcasting Co., 84%; three executives, 16%. For other Tribune interests, see Group Ownership of TV Stations.

Began Operation: June 15, 1948.

Represented (sales) by TeleRep Inc.

Represented (legal) by Schnader, Harrison, Segal & Lewis (Washington); Patterson, Belknap, Webb & Tyler (New York).

Represented (engineering) by A. D. Ring & Associates.

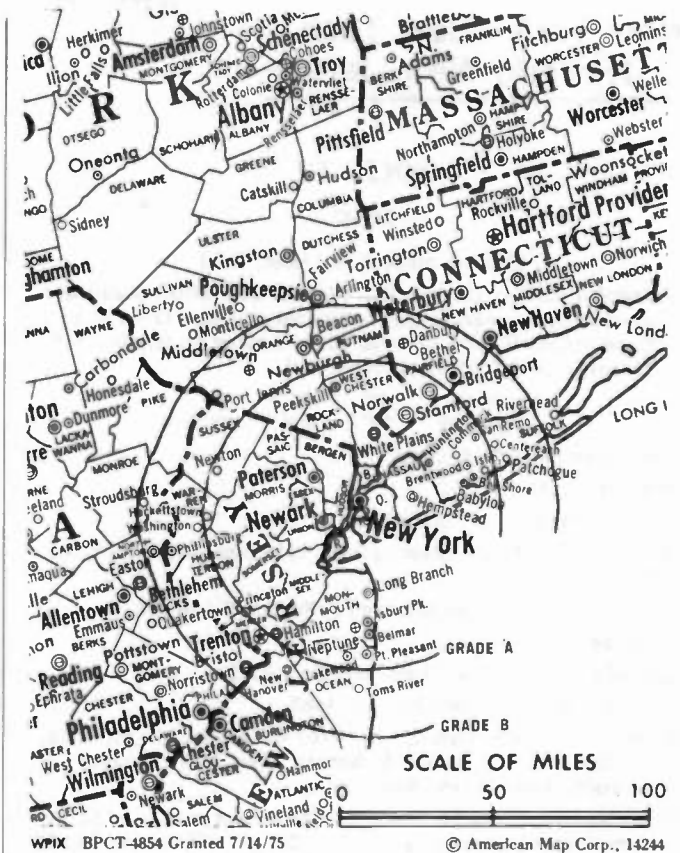
### Personnel:

- LEAVITT J. POPE, president & chief executive officer.
- GERARD MULDERRIG, senior vice president, sales.
- DAVID H. POLINGER, senior vice president & asst. to president.
- PATRICK AUSTIN, senior vice president & treasurer.
- JOHN CORPORON, senior vice president, news & pres., INN.
- OTIS FREEMAN, senior vice president, engineering.
- DON CARNEY, vice president, sports & special events.
- YVONNE STEWART, vice president, personnel.
- JULIE ALEX, vice president, operations.
- JANE PERLMAN, vice president, research.
- DONNA HUTCHISON, vice president, programming.
- KATHY SHEPHERD, v.p., community affairs & production.
- JOHN MCGOWAN, vice president, program sales.
- GERARD PUCCIO, vice president & sales manager.
- LAURENCE LINEHAN, vice president & sales manager.
- MARTIN APPEL, director of public relations.
- ROSE ARATA, controller.

Rates: On request.

Total Households: © MSI Consumer Market Data as of 1/1/83 TV Homes: TV% and Circulation © 1983 Arbitron County coverage based on Arbitron study.

Net Weekly Circulation	State County	Total Households	TV Households	%
<b>50% &amp; Over</b>	<b>CONNECTICUT</b>			
	Fairfield	288,200	284,400	99
	<b>NEW JERSEY</b>			
	Bergen	304,100	301,500	99
	Essex	297,500	292,200	98
	Hudson	207,500	204,200	98
	Hunterdon	30,300	29,700	98
	Middlesex	202,600	200,500	99
	Monmouth	178,000	175,600	99
	Morris	136,600	135,300	99
	Ocean	142,900	141,200	99
	Passaic	154,000	151,700	99
	Somerset	69,800	69,000	99
	Union	178,400	176,500	99
	Warren	30,800	30,200	98
	<b>NEW YORK</b>			
	Bronx	409,600	401,600	98
	Dutchess	84,800	82,700	98
	Kings	810,800	792,800	99
	Nassau	427,300	424,300	99



Net Weekly Circulation	State County	Total Households	TV Households	%
<b>50% &amp; Over</b>	New York	721,300	676,100	94
	Orange	88,600	86,600	98
	Putnam	26,600	26,100	98
	Queens	726,100	716,700	99
	Richmond	121,300	119,900	99
	Rockland	82,000	80,600	98
	Suffolk	406,300	401,400	99
	Sullivan	24,800	23,800	96
	Westchester	312,500	308,000	99
	<b>PENNSYLVANIA</b>			
	Montour	5,800	5,600	97
	Northampton	82,700	81,000	98
Northumberland	38,800	37,500	97	

Net Weekly Circulation	State County	Total Households	TV Households	%
<b>Between 25-49%</b>	<b>CONNECTICUT</b>			
	Litchfield	58,100	56,900	98
	New Haven	280,100	275,900	99
New London	84,600	82,600	98	

Net Weekly Circulation	State County	Total Households	TV Households	%
<b>MASSACHUSETTS</b>	Berkshire	53,500	52,500	98
	<b>NEW JERSEY</b>			
	Atlantic	74,000	72,200	98
	Cape May	35,100	34,400	98
Mercer	108,000	106,000	98	
Sussex	41,100	40,300	98	

Net Weekly Circulation	State County	Total Households	TV Households	%
<b>NEW YORK</b>	Albany	109,600	107,400	98
	Broome	78,200	76,800	98
	Chautauqua	53,900	52,800	98
	Chemung	35,100	34,200	97
	Clinton	26,300	25,900	98
	Cortland	16,800	16,500	98
	Delaware	16,900	16,200	96
	Franklin	15,600	15,100	97
	Fulton	21,000	20,500	98
Greene	16,100	15,700	98	

(Continued on page 642)

Station Totals	13,336,800	13,080,900	98
Net Weekly Circulation (1983)		5,722,300	
Average Daily Circulation (1983)		2,448,100	



# New York—New York— Newark, New Jersey

## WNJU-TV

Ch. 47

(Channel assigned to Linden, N.J.)

Technical Facilities: Channel No. 47 (668-674 MHz). Authorized power: 4570-kw max. & 810-kw horizontal visual, 977-kw max. & 81-kw horizontal aural. Antenna: 1508-ft. above av. terrain, 1549-ft. above ground, 1561-ft. above sea level.

Latitude 40° 42' 54"  
Longitude 74° 00' 49"

Transmitter: World Trade Center.

News Service: AP.

Network Service: None, independent.

Licensee: WNJU-TV Broadcasting Corp., 1020 Broad St., Newark, N.J. 07102.

Studio: Symphony Hall, 1020 Broad St., Newark, N.J. 07102.

Telephone: 201-643-9100.

Sales Office: 425 Park Ave., New York, N.Y. 10022.

Telephones: 212-233-6240; 212-935-3480.

Ownership: Tandem Productions, 80.02%; Andrew J. Perenchio, 10.002%; Alan D. Yorkin & Norman Lear, 4.989% each. TPI ownership: Yorkin & Lear, 50% each.

Began Operation: May 16, 1965. Sale to present owners by Screen Gems Stations approved by FCC Dec. 26, 1979 (Television Digest, Vol. 20:2). Previous sale by Henry P. Becton, Fairleigh S. Dickinson Jr., et al., approved by FCC Sept. 9, 1970 (Vol. 9:24; 10:37).

Represented (legal) by Gardner, Carton & Douglas (Washington); Herrick, Feinstein (New York).

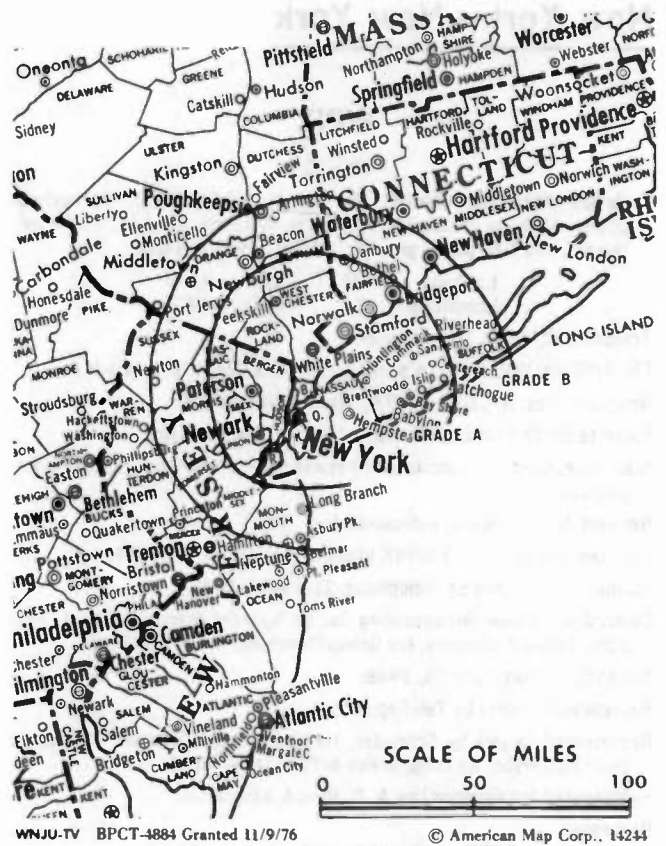
Represented (engineering) by Hammett & Edison Inc.

### Personnel:

CARLOS BARBA, president & general manager.  
THOMAS JOHANSEN, vice president, sales.  
JULIO OMANA, station manager.  
MORRIS MAROTTA, controller.  
CHRISTOPHER ROMAN, national sales manager.  
GEORGE CSAHANIN, chief engineer.  
BARBARA CHALE, secretary to the president.  
SYLVIA PASCUAL, traffic manager.  
MANOLO GARCIA OLIVA, director of public affairs.

Rates: Not available.

Total Households: © MSI Consumer Market Data as of 1/1/83 TV Homes: TV% and Circulation © 1983 Arbitron County coverage based on Arbitron study.



Net Weekly Circulation	State County	Total Households	TV Households	%
Between 5-24%	<b>NEW JERSEY</b>			
	Hudson	207,500	204,200	98
	<b>NEW YORK</b>			
	Bronx	409,600	401,600	98
	Kings	810,800	792,800	98
	New York	721,300	676,100	94
<b>Station Totals</b>		<b>2,149,200</b>	<b>2,074,700</b>	<b>96</b>
<b>Net Weekly Circulation (1983)</b>				<b>346,100</b>
<b>Average Daily Circulation (1983)</b>				<b>171,700</b>

# New York—New York- Newark, New Jersey

## WWHT

Ch. 68

Technical Facilities: Channel No. 68 (794-800 MHz). Authorized power: 2000-kw max. & 832-kw horizontal visual, 166-kw horizontal aural. Antenna: 737-ft. above av. terrain, 346-ft. above ground, 967-ft. above sea level.

Latitude 40° 48' 08"  
Longitude 74° 14' 48"

Holds CP for change to 2667-kw max. visual, 266.7-kw max. aural, 1455-ft. above av. terrain, 1470-ft. above ground, 1520-ft. above sea level, lat. 40° 44' 54", long. 73° 59' 10"; transmitter to 350 5th Ave., New York.

Transmitter: 416 Eagle Rock Ave., West Orange, N.J.

News Service: AP.

Satellite Earth Station: Andrew; 4-meter.

Network Service: None, independent.

Licensee: WWHT Corp., 390 W. Market St., Newark, N.J. 07107.

Studio: 390 W. Market St., Newark, N.J. 07107.

Telephones: 201-643-6800; 212-643-6800.

Ownership: Wometco Enterprises Inc., over 99%. For other Wometco interests, see Group Ownership of TV Stations.

Began Operation: Sept. 29, 1974; left air Dec. 27 1974. Resumed operation Sept. 28, 1975. Began prime-time subscription television operation March 1, 1977 (Television Digest, Vol. 17:11); other hours, conventional commercial television. Sale to present owner approved by FCC July 20, 1977 (Vol. 16:11; 17:32).

Represented (engineering) by Moffet, Larson & Johnson.

### Personnel:

HAROLD BROWNSTEIN, president.  
HERBERT LEFKOWITZ, vice president & general manager.  
JOSEPH GIARDINA, vice president, engineering.  
LIA AFRIAT, manager of programming.

Highest 30 Sec. Rate (May 5, 1982): \$400.

Total Households: © MSI Consumer Market Data as of 1/1/83 TV Homes: TV% and Circulation © 1983 Arbitron County coverage based on Arbitron study.



WWHT BPCT-820422KE Granted 9/22/82

© American Map Corp., 14244

Net Weekly Circulation	State County	Total Households	TV Households	%
<b>NEW YORK</b>				
Between 5-24%	Richmond	121,300	119,900	99
<b>Station Totals</b>		<b>121,300</b>	<b>119,900</b>	<b>98</b>
<b>Net Weekly Circulation (1983)</b>			<b>133,300</b>	
<b>Average Daily Circulation (1983)</b>			<b>48,700</b>	

# New York—New York-Paterson, New Jersey

**WXTV**

Ch. 41

Technical Facilities: Channel No. 41 (632-638 MHz). Authorized power: 3240-kw max. & 2140-kw horizontal visual, 324-kw max. & 214-kw horizontal aural. Antenna: 1660-ft. above av. terrain, 1729-ft. above ground, 1741-ft. above sea level.

Latitude 40° 42' 43"  
Longitude 74° 00' 49"

Transmitter: World Trade Center, New York.

Satellite Earth Station: Scientific-Atlanta; 10-meter.

News Service: UPI.

Network Service: Spanish International Network.

Licensee: Spanish International Communications Corp., 250 Park Ave., New York, N.Y. 10177. Telephone: 212-953-7500.

Studio: 24 Meadowlands Pkwy., Secaucus, N.J. 07094.

Telephone: 201-348-4141.

Ownership: Spanish International Communications Corp. For other interests, see Group Ownership of TV Stations.

Began Operation: Aug. 4, 1968. Merger of Trans-Tel Corp. with Spanish International Communications approved by FCC Dec. 26, 1972.

Represented (sales) by Spanish International Network Inc.

Represented (engineering) by Jules Cohen & Associates.

Personnel:

IVAN EGAS, vice president & general manager.

WAYNE CASA, station manager.

GEORGE KRAUS, chief engineer.

Highest 30 Sec. Rate: \$400

Total Households: © MSI Consumer Market Data as of 1/1/83 TV Homes: TV% and Circulation © 1983 Arbitron County coverage based on Arbitron study.

Net Weekly Circulation	State County	Total Households	TV Households	%
Between 5-24%	NEW JERSEY Hudson	207,500	204,200	98



WXTV BMPCT-7730 Granted 7/14/78

© American Map Corp., 14244

Net Weekly Circulation	State County	Total Households	TV Households	%
<b>NEW YORK</b>				
Between 5-24%	Bronx	409,600	401,600	98
	Kings	810,800	792,800	98
	New York	721,300	676,100	94
<b>Station Totals</b>		<b>2,149,200</b>	<b>2,074,700</b>	<b>96</b>
<b>Net Weekly Circulation (1983)</b>			<b>239,700</b>	
<b>Average Daily Circulation (1983)</b>			<b>125,100</b>	

# THE TED HEPBURN COMPANY

Media Brokerage Specialist CATV, TV and Radio

Ted Hepburn, President Todd Hepburn, VP, CATV Division  
Heidi Hepburn Jebson, VP, Small Markets

P.O. Box 42401, Cincinnati, Ohio 45242 (513) 791-8730

# New York—Plattsburgh

## WPTZ

Ch. 5

Technical Facilities: Channel No. 5 (76-82 MHz) Authorized power: 25.1-kw visual, 4.27-kw aural. Antenna: 1990-ft. above av. terrain, 977-ft. above ground, 3052-ft. above sea level.

Latitude 44° 34' 26"  
Longitude 73° 40' 29"

Transmitter: Terry Mountain.

News Service: AP.

Satellite Earth Station: Horizon, 6.1-meter; Scientific-Atlanta receivers.

Network Service: NBC.

Licensee: Rollins Telecasting Inc., Box 647, Atlanta, Ga. 30301.

Studio: Box 249, Old Moffitt Rd., Plattsburgh, N.Y. 12901.

Telephones: 518-561-5555 & 802-862-8817.

Ownership: Rollins Inc., 100%. Officers & stockholders: O. Wayne Rollins, chairman of the board; R. Randall Rollins, pres. Rollins also owns WEAR-TV, Pensacola, Fla.-Mobile, Ala.; WCHS-TV-AM & WBES(FM), Charleston, W.Va.; WAMS, Wilmington, Del.; WRAP, Norfolk, Va.; WBEE, Harvey, Ill.; KDAY, Santa Monica; Rollins Outdoor Advertising, Orkin Exterminating Co., Rollins Services, Dettelbach Pesticide Corp., State Fidelity Finance Inc., Rollins Protective Services, Patterson Services.

Began Operation: Dec. 8, 1954. Sale to present owners by Carl F. Stohn group approved March 28, 1956 by FCC (Television Digest, Vol. 12:7, 13)

Represented (sales) by Blair Television (U.S.); Radio-Television Representatives Ltd. (Canada).

Represented (legal) by Pepper & Corazzini.

Personnel:

RICK HUBBELL, vice president, media.  
JACK ROBINETTE, vice president, director of television.  
CARL LEAHY, general manager.  
TALIAFERRO SIMPSON, operations manager.  
STEVEN HERMAN, general sales manager.  
TOM BRADSHAW, chief engineer.

Highest 30 Sec. Rate: \$500.

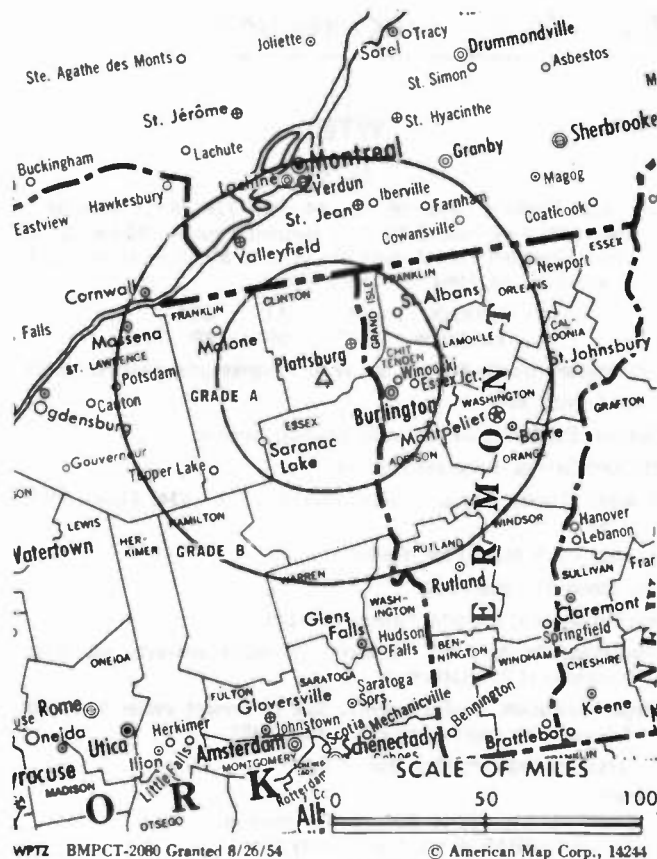
NETWORK BASE HOURLY RATE: \$700.

Station also received in Canadian markets.

BBM Weekly Reach (Spring 1983): 1,497,000

Total Households: © MSI Consumer Market Data as of 1/1/83 TV Homes: TV% and Circulation © 1983 Arbitron County coverage based on Arbitron study.

Net Weekly Circulation	State County	Total Households	TV Households	%
50% & Over	<b>NEW YORK</b>			
	Clinton	26,300	25,900	98
	Essex	13,500	13,200	97
	Franklin	15,600	15,100	97
	<b>VERMONT</b>			
	Addison	10,100	9,800	97
	Chittenden	41,100	40,400	98



WPTZ BMPCT-2080 Granted 8/26/54

© American Map Corp., 14244

Net Weekly Circulation	State County	Total Households	TV Households	%
50% & Over	Franklin	12,100	12,000	99
	Grand Isle	1,900	1,900	100
	Lamoille	6,400	6,300	98
	Orleans	8,600	8,500	98
	Rutland	21,800	21,200	97
	Washington	19,600	19,200	98
Between 25-49%	<b>NEW YORK</b>			
	St Lawrence	36,900	36,100	98
	<b>VERMONT</b>			
	Essex	2,300	2,300	100
Between 5-24%	<b>NEW HAMPSHIRE</b>			
	Coos	13,400	13,200	99
	Grafton	24,900	24,000	97
	<b>NEW YORK</b>			
	Hamilton	1,900	1,800	95
	Washington	18,400	18,000	98
	<b>VERMONT</b>			
	Caledonia	9,700	9,500	98
	Orange	8,500	8,200	97
	Windsor	20,300	19,700	97
Station Totals		313,300	306,300	97
Net Weekly Circulation (1983)			172,100	
Average Daily Circulation (1983)			108,500	

# New York—Poughkeepsie

**WTBY**

Ch. 54

Technical Facilities: Channel No. 54 (710-716 MHz). Authorized power: 5000-kw max. & 1860-kw horizontal visual, 500-kw max. & 186-kw horizontal aural. Antenna: 1610-ft. above av. terrain, 894-ft. above ground, 1994-ft. above sea level.

Latitude 41° 43' 09"  
Longitude 73° 59' 49"

Transmitter: Illinois Mtn., 4-mi. W of Poughkeepsie, near Highlands.

News Service: AP.

Satellite Earth Station: Scientific-Atlanta; 7-meter.

Network Service: None, independent.

Grantee: Trinity Bcstg. of New York Inc., Box 534, Fishkill, N.Y. 12524.

Studio: Rte. 9, Merritt Rd., Fishkill.

Telephone: 914-896-4610.

Mailing Address: Box 534, Fishkill, N.Y. 12524.

Ownership: Trinity Bcstg. Network. For other interests, see Group Ownership of TV Stations.

Began Operation: April 19, 1981. Sale to present owner by Family Television Inc. approved by FCC June 2, 1982.

Represented (legal) by May, Dunn & Gay.

Personnel:

CAMPBELL K. THOMPSON, station manager.

GRACE CEPHAS, director, community affairs.

DALE OSBORNE, chief engineer.



# SHOW US YOUR TREES

... and we'll show you the forest. Call toll free and without obligation at (800) 424-8036.

*Analysis of Competing Technologies*

*Financial Analysis and Evaluation*

*Systems Valuation and Appraisals*

*Systems Design and Engineering*

*Professional Management & Marketing*

*Operations Analysis*

*Refranchising Strategy*

*Software Delivery Technologies Analysis*

*System Construction Monitoring & Analysis*

*Expert Testimony*

*Regulatory Affairs*

*Special Research Projects*

## MALARKEY-TAYLOR ASSOCIATES

Telecommunications Finance, Management and Engineering Consultants

1301 Pennsylvania Ave., NW Washington, DC 20004 (202) 737-2300 Telex 64809

# New York—Rochester

## WHEC-TV

Ch. 10

Technical Facilities: Channel No. 10 (192-198 MHz). Authorized power: 316-kw visual, 39.8-kw aural. Antenna: 505-ft. above av. terrain, 346-ft. above ground, 1026-ft. above sea level.

Latitude 43° 08' 07"  
Longitude 77° 35' 02"

Transmitter: Pinnacle Hill.

News Services: AP, CBS.

Satellite Earth Station: Prodelin, 5-meter; Pinzone receivers.

Network Service: CBS.

Licensee: BENI Broadcasting of Rochester Inc., 191 East Ave., Rochester 14604.

Studio: 191 East Ave., Rochester, N.Y. 14604.

Telephone: 716-546-5670. TWX: 716-235-8699.

Ownership: Broadcast Enterprises National Inc., 100%. Ragan A. Henry, pres.; A. Stephen Kronquest, sr. v.p. & gen. mgr.; Sheila Nachemson, secy.; Guyon W. Turner, v.p. BENI owns: WPDQ(AM), Jacksonville, Fla.; WITH(AM), Baltimore, Md.; WJAS(AM), Pittsburgh, Pa.; WAOK(AM), Atlanta, Ga.; WTLC(FM), Indianapolis, Ind.; WBLZ(FM), Hamilton, Ohio. Note: Sale to Viacom pends.

Began Operation: Nov. 1, 1953 as a share-time outlet on Ch. 10 with WVET-TV. It acquired WVET-TV's half of the channel and became a full time outlet following FCC approval of the transfer on Aug. 1, 1961 (Television Digest, Vol. 17:5, 7, 32). Sale to present owners by Gannett Co. approved by FCC June 7, 1979 (Vol. 18:20; 19:24).

Represented (sales) by Katz Television.

Represented (legal) by Arent, Fox, Kintner, Plotkin & Kahn.

Represented (engineering) by Lohnes & Culver.

Personnel:

RAGAN A. HENRY, president.

A. STEPHEN KRONQUEST, senior vice president & general manager.

DAVID KENNEDY, director of marketing.

HOWARD HUFF, technical administrator.

Highest 30 Sec. Rate (Fall 1983): \$1500.

NETWORK BASE HOURLY RATE: \$1049.

Station also received in Canadian markets.

BBM Weekly Reach (Spring 1983): 597,000

Total Households: © MSI Consumer Market Data as of 1/1/83 TV Homes: TV% and Circulation © 1983 Arbitron County coverage based on Arbitron study.

Net Weekly Circulation	State County	Total Households	TV Households	%
50% & Over	<b>NEW YORK</b>			
	Genesee	20,600	20,300	98
	Livingston	19,000	18,600	98



Net Weekly Circulation	State County	Total Households	TV Households	%
50% & Over	Monroe	259,300	254,900	98
	Ontario	31,700	31,200	98
	Wayne	29,800	29,200	98
<b>NEW YORK</b>				
Between 25-49%	Allegany	17,400	16,800	97
	Orleans	13,400	13,000	97
	Seneca	11,700	11,500	99
	Steuben	36,200	35,200	97
	Wyoming	13,500	13,300	99
	Yates	8,200	8,000	97
<b>NEW YORK</b>				
Between 5-24%	Cayuga	27,700	26,900	97
	Schuyler	6,300	6,100	97
	Tompkins	31,400	29,600	94
<b>Station Totals</b>		<b>526,200</b>	<b>514,600</b>	<b>97</b>
<b>Net Weekly Circulation (1983)</b>			<b>364,600</b>	
<b>Average Daily Circulation (1983)</b>			<b>221,000</b>	



# New York—Rochester

## WOKR

Ch. 13

Technical Facilities: Channel No. 13 (210-216 MHz). Authorized power: 316-kw visual, 47.9-kw aural. Antenna: 500-ft. above av. terrain, 360.5-ft. above ground, 1027-ft. above sea level.

Latitude 43° 08' 07"  
Longitude 77° 35' 03"

Transmitter: Pinnacle Hill, Brighton.

News Service: AP.

Satellite Earth Station: Simulsat, 7-meter; Harris receivers.

Network Service: ABC.

Licensee: Flower City Television Corp., Box L, 4225 W. Henrietta Rd., Rochester, N.Y. 14623.

Studio: 4225 W. Henrietta Rd., Rochester, N.Y. 14623.

Telephone: 716-334-8700.

Ownership: Post Corp., 100%. For officers & other interests, see Group Ownership of TV Stations.

Began Operation: Sept. 15, 1962 as an interim operation owned equally by 8 applicants for Ch. 13. FCC granted application of Flower City TV Corp. Aug. 3, 1967 (Television Digest, Vol. 7:32). Flower City began operation after March 1, 1970. Sale to present owner approved by FCC Aug. 15, 1977 (Vol. 17:16).

Represented (sales) by Harrington, Richter & Parsons Inc.; Paul Mulvihill & Co. Ltd.

Represented (legal) by Ward & Mendelsohn, P.C.

### Personnel:

THOMAS L. GAGNON, general manager.  
KENT BECKWITH, general sales manager.  
JONATHAN MURRAY, program manager.  
JAMES R. PAILLE, controller.  
CLYDE PARKER, engineering manager.  
GORDON SCLAR, promotion manager.  
GERRY WALKER, director, public affairs.  
GIL BUETTNER, news director.  
CRAIG D. HESLOR, production manager.  
MARIANNE FOSCO, traffic manager.

Highest 30 Sec. Rate: \$1100.

NETWORK BASE HOURLY RATE: \$950.

Total Households: © MSI Consumer Market Data as of 1/1/83 TV Homes: TV% and Circulation © 1983 Arbitron County coverage based on Arbitron study.

Net Weekly Circulation	State County	Total Households	TV Households	%
50% & Over	<b>NEW YORK</b>			
	Genesee	20,600	20,300	98
	Livingston	19,000	18,600	98
	Monroe	259,300	254,900	98



Net Weekly Circulation	State County	Total Households	TV Households	%
50% & Over	<b>ONTARIO</b>			
	Ontario	31,700	31,200	98
	Wayne	29,800	29,200	98
	Yates	8,200	8,000	97
Between 25-49%	<b>NEW YORK</b>			
	Orleans	13,400	13,000	97
	Seneca	11,700	11,500	99
	Wyoming	13,500	13,300	99
Between 5-24%	<b>NEW YORK</b>			
	Allegany	17,400	16,800	97
	Cayuga	27,700	26,900	97
	Oswego	39,100	38,400	98
	Schuyler	6,300	6,100	97
	Steuben	36,200	35,200	97
	Tompkins	31,400	29,600	94
<b>Station Totals</b>		<b>565,300</b>	<b>553,000</b>	<b>97</b>
<b>Net Weekly Circulation (1983)</b>			<b>362,400</b>	
<b>Average Daily Circulation (1983)</b>			<b>223,800</b>	

# New York—Rochester

## WROC-TV

Ch. 8

Technical Facilities: Channel No. 8 (180-186 MHz). Authorized power: 316-kw visual, 48.5-kw aural. Antenna: 505-ft. above av. terrain, 346-ft. above ground, 1026-ft. above sea level.

Latitude 43° 08' 07"  
Longitude 77° 35' 02"

Transmitter: Pinnacle Hill, Brighton.

News Service: AP.

Satellite Earth Station: Harris, 6.1-meter.

Network Service: NBC.

Licensee: WROC Inc.

Studio: 201 Humboldt St., Rochester, N.Y. 14610.

Telephone: 716-288-8400. TWX: 716-235-9136.

Ownership: Television Station Partners, 100%. For other interests, see Group Ownership of TV Stations.

Began Operation: June 11, 1949. Sale to present owners by Ziff Corp. approved by FCC Jan. 18, 1983 (Television Digest, Vol. 22:30). Sold to Ziff by Rust Craft Bcstg. March 22, 1979. FCC approved sale May 10, 1978 (Vol. 17:26, 27, 36, 38; 18:20, 31). Sale to Rust Craft Bcstg. by Veterans Bcstg. approved Feb. 10, 1965 (Vol. 4:39, 46; 5:7). Previous sale to Veterans Bcstg. by Transcontinent TV Corp. approved Nov. 15, 1961. Sale to Transcontinent by Stromberg-Carlson div. of General Dynamics Corp. approved by FCC July 18, 1956 (Vol. 12:24, 29).

Represented (Sales) by Petry Television Inc.

Represented (legal) by McKenna, Wilkinson & Kltner.

### Personnel:

FRANK DiPROSA, vice president & general manager.  
CRAIG MILLAR, general sales manager.  
MIKE MORGAN, news director.  
TERRY FAUTH, program manager.  
CAROL HOFFMAN, national sales manager.  
JOHN COON, chief engineer.

Highest 30 Sec. Rate (Jan. 1983): \$1500.

NETWORK BASE HOURLY RATE: \$1400.

Station also received in Canadian markets.

BBM Weekly Reach (Spring 1983): 753,000

Total Households: © MSI Consumer Market Data as of 1/1/83 TV Homes: TV% and Circulation © 1983 Arbitron County coverage based on Arbitron study.

Net Weekly Circulation	State County	Total Households	TV Households	%
50% & Over	<b>NEW YORK</b>			
	Genesee	20,600	20,300	98
	Livingston	19,000	18,600	98



Net Weekly Circulation	State County	Total Households	TV Households	%
50% & Over	Monroe	259,300	254,900	98
	Ontario	31,700	31,200	98
	Wayne	29,800	29,200	98
<b>NEW YORK</b>				
Between 25-49%	Orleans	13,400	13,000	97
	Seneca	11,700	11,500	99
	Steuben	36,200	35,200	97
	Wyoming	13,500	13,300	99
	Yates	8,200	8,000	97
<b>NEW YORK</b>				
Between 5-24%	Allegany	17,400	16,800	97
	Cayuga	27,700	26,900	97
	Schuyler	6,300	6,100	97
	Tompkins	31,400	29,600	94
<b>Station Totals</b>		<b>526,200</b>	<b>514,600</b>	<b>97</b>
<b>Net Weekly Circulation (1983)</b>			<b>353,400</b>	
<b>Average Daily Circulation (1983)</b>			<b>192,400</b>	

# New York—Rochester

## WUHF

Ch. 31

Technical Facilities: Channel No. 31 (572-578 MHz). Authorized power: 1000-kw max. & 759-kw horizontal visual, 151-kw horizontal aural. Antenna: 500-ft. above av. terrain, 345-ft. above ground, 1018-ft. above sea level.

Latitude 43° 08' 07"  
Longitude 77° 35' 00"

Transmitter: Pinnacle Hill, Rochester.

News Service: AP.

Satellite Earth Station: MSC, 6-meter; Microdyne receivers.

Network Service: None, independent.

Grantee: Malrite TV of New York Inc., Statler Office Tower, Euclid Ave. & E. 12th St., Cleveland, Ohio 44115.

Studio: 360 East Ave., Rochester, N.Y. 14604.

Telephone: 716-232-3700.

Ownership: Malrite Communications Group Inc. For other interests, see Group Ownership of TV Stations.

Began Operation: Jan. 27, 1980.

Represented (sales) by Blair Television.

Represented (legal) by Shrinky, Weitzman & Eisen, P.C.

Represented (engineering) by Ralph Evans Associates.

Personnel:

CARL E. HIRSCH, president.

JERRY CARR, vice president & general manager.

RICK RAMBALDO, station manager.

Rates: Not available.

Total Households: © MSI Consumer Market Data as of 1/1/83 TV Homes: TV% and Circulation © 1983 Arbitron County coverage based on Arbitron study.

Net Weekly Circulation	State County	Total Households	TV Households	%
<b>NEW YORK</b>				
50% & Over	Livingston	19,000	18,600	98
	Monroe	259,300	254,900	98
	Ontario	31,700	31,200	98
	Wayne	29,800	29,200	98
	<b>NEW YORK</b>			
Between 25-49%	Genesee	20,600	20,300	98



Net Weekly Circulation	State County	Total Households	TV Households	%
Between 25-49%	Wyoming	13,500	13,300	99
<b>NEW YORK</b>				
Between 5-24%	Allegany	17,400	16,800	97
	Cayuga	27,700	26,900	97
	Orleans	13,400	13,000	97
	Seneca	11,700	11,500	99
	Yates	8,200	8,000	97
<b>Station Totals</b>		<b>452,300</b>	<b>443,700</b>	<b>98</b>
<b>Net Weekly Circulation (1983)</b>			<b>232,700</b>	
<b>Average Daily Circulation (1983)</b>			<b>111,200</b>	

# New York—Smithtown

## WSNL-TV

Ch. 67

(Satellite of WWHT, New York-Newark)

Technical Facilities: Channel No. 67 (788-794 MHz). Authorized power: 5000-kw max. & 1820-kw horizontal visual, 186-kw horizontal aural. Antenna: 440-ft. above av. terrain, 454-ft. above ground, 544-ft. above sea level.

Latitude 40° 48' 27"  
Longitude 73° 10' 48"

Holds CP for change to 2612-kw visual, 261.2-kw max. aural, 714-ft. above av. terrain, 675-ft. above ground, 815-ft. above sea level, lat. 40° 53' 23", long. 72° 57' 13"; transmitter to 0.62-mi. SW of intersection of Rocky Point Rd. & Miller Place Rd., Middle Island.

Transmitter: 3200 Expressway Dr. S., Central Islip, N.Y.

News Service: AP.

Arbitron Data: Not available.

Network Service: None, independent.

Licensee: WWHT Corp., 390 W. Market St., Newark, N.J. 07107.

Studio: 3200 Expressway Dr. S., Central Islip, Long Island, N.Y. 11722.

Telephones: 516-582-6700; 212-895-6700.

Ownership: Wometco Enterprises Inc., over 99%. For other Wometco interests, see Group Ownership of TV Stations. WWHT Corp. is also the licensee of WWHT(TV), Newark, N.J.

Began Operation: Nov. 18, 1973. Left air June 20, 1975. Resumed operation Dec. 15, 1979. Began subscription TV operation Jan. 11, 1980. Sale to present owners approved by FCC Nov. 18, 1980.

Represented (engineering) by Moffet, Larson & Johnson, P.C.

Personnel:

HAROLD BROWNSTEIN, president.  
HERBERT LEFKOWITZ, vice president & general manager.  
JOSEPH GIARDINA, vice president, engineering.  
GENE PFEIFFER, chief engineer.  
JACK KANAKARIS, production manager.

Highest 30 Sec. Rate (May 1, 1982): \$400.



## VIDEO WEEK

An invaluable news service for video programmers, distributors and suppliers.

Call 202-872-9200 for information

# New York—Syracuse

**WIXT**

Ch. 9

Technical Facilities: Channel No. 9 (186-192 MHz). Authorized power: 79.6-kw visual, 11.8-kw aural. Antenna: Directional, 1520-ft. above av. terrain, 964-ft. above ground, 2549-ft. above sea level.

Latitude 42° 56' 42"  
Longitude 76° 01' 28"

Transmitter: Atop Mt. Sevier, Pompey, Onondaga County.

News Services: AP, UPI, ABC.

Satellite Earth Station: Prodelin, 5-meter; Microdyne receivers.

Network Service: ABC.

Licensee: WIXT-TV Inc., Box 9, Syracuse, N.Y. 13214.

Studio: Box 9, Shoppingtown, Syracuse, N.Y. 13214.

Telephone: 315-446-4780. TWX: 710-541-0565.

Ownership: Ackerley Communications Inc. Barry A. Ackerley, pres., 98.2%; Lewis B. Blakeny Jr., secy.-treas.; First Chicago Investment Corp., 1.8%. Ackerley also owns KKTU, Colorado Springs, Colo. & is buying KPWR-TV, Bakersfield, Cal.

Began Operation: Sept. 9, 1962 as joint operation by ten applicants for the channel. Assignment of CP granted by FCC to a merger of five applicants, May 24, 1968. Transfer of control from other applicants to Outlet Co. approved by FCC July 19, 1972 (Television Digest, Vol. 11:20; 12:30). Sale to Coca Cola Bottling Co., Larry H. Israel, et al., approved by FCC Nov. 15, 1977 (Vol. 17:24, 36; 18:2). Sale to present owners approved April 16, 1982 (Vol. 22:7).

Represented (sales) by Katz Television.

Represented (legal) by Rubin, Winston & Diercks.

Represented (engineering) by Jules Cohen Associates.

Personnel:

ROBERT A. FISHMAN, vice president & general manager.  
DAVID KRAUSE, national sales manager.  
CHARLES F. MULVEY, chief engineer.  
BERNARD J. AIELLO, operations manager.  
ANDY BRIGHAM, news director.

Highest 30 Sec. Rate (July 1983): \$770.

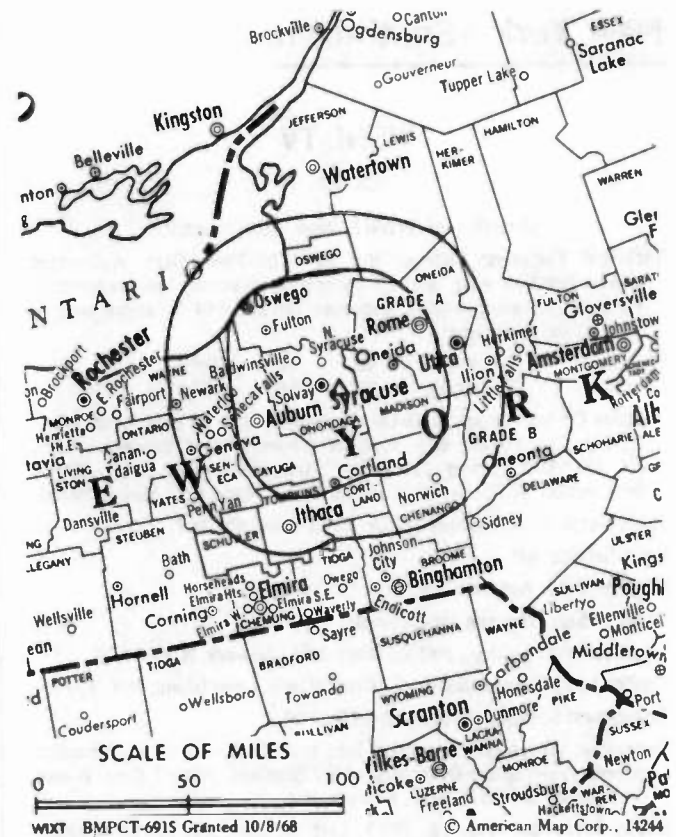
NETWORK BASE HOURLY RATE: \$925.

Station also received in Canadian markets.

BBM Weekly Reach (Spring 1983): 63,000

Total Households: © MSI Consumer Market Data as of 1/1/83 TV Homes: TV% and Circulation © 1983 Arbitron County coverage based on Arbitron study.

Net Weekly Circulation	State County	Total Households	TV Households	%
50% & Over	<b>NEW YORK</b>			
	Cayuga	27,700	26,900	97
	Chenango	17,600	17,100	97
	Cortland	16,800	16,500	98
	Madison	21,700	21,200	98
	Oneida West	30,400	29,800	98
	Onondaga	169,600	166,900	98
	Oswego	39,100	38,400	98
	Seneca	11,700	11,500	99



Net Weekly Circulation	State County	Total Households	TV Households	%
50% & Over	Tompkins	31,400	29,600	94
	Yates	8,200	8,000	97
<b>NEW YORK</b>				
Between 25-49%	Delaware	16,900	16,200	96
	Franklin	15,600	15,100	97
	Jefferson	31,600	31,000	98
	Oneida East	58,400	57,300	98
	Ontario	31,700	31,200	98
	Otsego	21,000	20,300	97
	St Lawrence	36,900	36,100	98
	Schuyler	6,300	6,100	97
	Wayne	29,800	29,200	98
<b>NEW YORK</b>				
Between 5-24%	Broome	78,200	76,800	98
	Chemung	35,100	34,200	97
	Hamilton	1,900	1,800	95
	Herkimer	24,000	23,500	98
	Lewis	8,500	8,300	98
	Steuben	36,200	35,200	97
	Tioga	17,400	17,000	98
<b>Station Totals</b>		<b>823,700</b>	<b>805,200</b>	<b>97</b>
<b>Net Weekly Circulation (1983)</b>			<b>419,800</b>	
<b>Average Daily Circulation (1983)</b>			<b>232,300</b>	

# New York—Syracuse

## WSTM-TV

Ch. 3

(Also operates satellite WETM-TV, Elmira, N.Y.)

Technical Facilities: Channel No. 3 (60-66 MHz). Authorized power: 100-kw visual, 20-kw aural. Antenna: 1000-ft. above av. terrain, 594-ft. above ground, 2037-ft. above sea level.

Latitude 42° 56' 40"

Longitude 76° 07' 08"

Transmitter: Sentinel Heights.

News Services: AP, UPI.

Network Service: NBC.

Licensee: WSTM-TV Inc., 1030 James St., Syracuse.

Studio: 1030 James St., Syracuse, N.Y. 13203.

Telephone: 315-474-5000. TWX: 710-541-0428.

Ownership: Times Mirror Co. For other interests, see Group Ownership of TV Stations.

Began Operation: Feb. 15, 1950. Sale to present owner by Newhouse Bcstg. Corp. approved by FCC March 27, 1980 (Television Digest, Vol. 18:50; 19:19).

Represented (sales) by Harrington, Righter & Parsons Inc.

Represented (legal) by Wilmer, Cutler & Pickering.

Represented (engineering) by Lohnes & Culver.

Personnel:

JOHN J. McCRORY, president.

MARSHALL GALLIERS, vice president & general manager.

NORM CISSNA, general sales manager.

DON EDWARDS, program director.

MARNIE BLOUNT, promotion director.

STEVE HAMMEL, news director.

ROBERT J. PARKHURST, chief engineer.

Rates: Not available.

Station also received in Canadian markets.

BBM Weekly Reach (Spring 1983): 115,000

Total Households: © MSI Consumer Market Data as of 1/1/83 TV Homes: TV% and Circulation © 1983 Arbitron County coverage based on Arbitron study.

Net Weekly Circulation	State County	Total Households	TV Households	%
<b>50% &amp; Over</b>	<b>NEW YORK</b>			
	Cayuga	27,700	26,900	97
	Chenango	17,600	17,100	97
	Cortland	16,800	16,500	98
	Jefferson	31,600	31,000	98
	Lewis	8,500	8,300	98
	Madison	21,700	21,200	98
	Oneida West	30,400	29,800	98
	Onondaga	169,600	166,900	98
	Oswego	39,100	38,400	98
	Seneca	11,700	11,500	99
Tompkins	31,400	29,600	94	
Yates	8,200	8,000	97	



Net Weekly Circulation	State County	Total Households	TV Households	%
<b>Between 25-49%</b>	<b>NEW YORK</b>			
	Delaware	16,900	16,200	96
	Hamilton	1,900	1,800	95
	Oneida East	58,400	57,300	98
	Ontario	31,700	31,200	98
	Otsego	21,000	20,300	97
	Schuyler	6,300	6,100	97
Wayne	29,800	29,200	98	
<b>Between 5-24%</b>	<b>NEW YORK</b>			
	Broome	78,200	76,800	98
	Chemung	35,100	34,200	97
	Herkimer	24,000	23,500	98
	Livingston	19,000	18,600	98
	Monroe	259,300	254,900	98
	St Lawrence	36,900	36,100	98
	Steuben	36,200	35,200	97
	Tioga	17,400	17,000	98
Wyoming	13,500	13,300	99	
<b>Station Totals</b>		<b>1,099,900</b>	<b>1,076,900</b>	<b>97</b>
<b>Net Weekly Circulation (1983)</b>			<b>453,300</b>	
<b>Average Daily Circulation (1983)</b>			<b>269,800</b>	



# New York—Syracuse

## WTVH

Ch. 5

Technical Facilities: Channel No. 5 (76-82 MHz). Authorized power: 100-kw visual, 20-kw aural. Antenna: 950-ft. above av. terrain, 556-ft. above ground, 1914-ft. above sea level.

Latitude 42° 57' 19"  
Longitude 76° 06' 34"

Transmitter: 0.32-miles E and 0.34-miles N of Sentinel Heights & Jim Bull Rds.

News Services: AP, UPI.

Satellite Earth Station: Antenna Technology, 7-meter; Harris receivers.

Network Service: CBS.

Licensee: Meredith Corp., 980 James St. 13203.

Studio: 980 James St., Syracuse, N.Y. 13203.

Telephone: 315-425-5555. TWX: 710-541-0443.

Ownership: Meredith Corp. For other interests, see Group Ownership of TV Stations.

Began Operation: Dec. 1, 1948.

Represented (sales) by MMT Sales Inc.

Represented (legal) by Haley, Bader & Potts.

Represented (engineering) by A. D. Ring & Associates.

### Personnel:

JOHN H. DeROCHE, vice president & general manager.  
STEVEN ENGLER, general sales manager.  
CANDY CAMPBELL, local sales manager.  
CATHY CREAMY, program director.  
DALE BOOTH, operations director.  
JIM HOLLAND, news director.  
EDWARD F. MERRITT, director of engineering.  
DAVE OETJEN, promotion director.  
ROBERT DIETZ, business manager.

Highest One Hour Rate: \$3000.

Highest 30 Sec. Rate: \$1500.

NETWORK BASE HOURLY RATE: \$1650.

Total Households: © MSI Consumer Market Data as of 1/1/83 TV Homes: TV% and Circulation © 1983 Arbitron County coverage based on Arbitron study.

Net Weekly Circulation	State County	Total Households	TV Households	%
<b>50% &amp; Over</b>	<b>NEW YORK</b>			
	Cayuga	27,700	26,900	97
	Cortland	16,800	16,500	98
	Herkimer	24,000	23,500	98
	Madison	21,700	21,200	98
	Oneida East	58,400	57,300	98
	Oneida West	30,400	29,800	98
	Onondaga	169,600	166,900	98
	Oswego	39,100	38,400	98
	Schuyler	6,300	6,100	97
	Seneca	11,700	11,500	99
Tompkins	31,400	29,600	94	



Net Weekly Circulation	State County	Total Households	TV Households	%
<b>50% &amp; Over</b>	Yates	8,200	8,000	97
<b>Between 25-49%</b>	<b>NEW YORK</b>			
	Chemung	35,100	34,200	97
	Chenango	17,600	17,100	97
	Hamilton	1,900	1,800	95
	Jefferson	31,600	31,000	98
	Lewis	8,500	8,300	98
	Ontario	31,700	31,200	98
	Steuben	36,200	35,200	97
<b>Between 5-24%</b>	<b>NEW YORK</b>			
	Broome	78,200	76,800	98
	Delaware	16,900	16,200	96
	Otsego	21,000	20,300	97
	Tioga	17,400	17,000	98
<b>PENNSYLVANIA</b>	Sullivan	2,200	2,100	95
<b>Station Totals</b>		<b>832,200</b>	<b>812,900</b>	<b>97</b>
<b>Net Weekly Circulation (1983)</b>			<b>490,200</b>	
<b>Average Daily Circulation (1983)</b>			<b>286,100</b>	

# New York—Utica

## WKTV

Ch. 2

Technical Facilities: Channel No. 2 (54-60 MHz). Authorized power: 34.7-kw visual, 5.25-kw aural. Antenna: Directional, 1380-ft. above av. terrain, 1065-ft. above ground, 2381-ft. above sea level.

Latitude 43° 06' 09"  
Longitude 74° 56' 27"

Transmitter: Near Middleville, N.Y.

News Service: AP.

Network Service: NBC.

Licensee: Harron Communications Corp., Smith Hill Rd. 13503.

Studio: Smith Hill Rd.

Mailing Address: Box 2, Utica, N.Y. 13503.

Telephone: 315-733-0404. TWX: 315-797-1832.

Ownership: Margaret E. Harron Trust, 25.2%; Paul F. Harron Jr., Margaret H. Bruder & Patricia H. Imbesi Trusts, 18.2% each; Lawrence D. Biele, 10%; Paul F. Harron Estate Trust, 4.8%; Regina H. Hanson, 3.8%; Sheldon F. Storrier, 1.6%. Harron also owns WMTW-TV Poland Spring, Me.; has multiple cable interests.

Began Operation: Dec. 1, 1949. Sale to present owners by Kallet Theatres principals approved by FCC Dec. 30, 1958 (Television Digest, Vol. 14:45, 46, 49; 15:1).

Represented (sales) by Avery-Knode, Inc.; Santo Crupi (Boston).

Represented (legal) by Hogan & Hartson.

Represented (engineering) by A. D. Ring & Associates.

### Personnel:

PAUL F. HARRON, president.

SHELDON STORRIER, vice president & general manager.

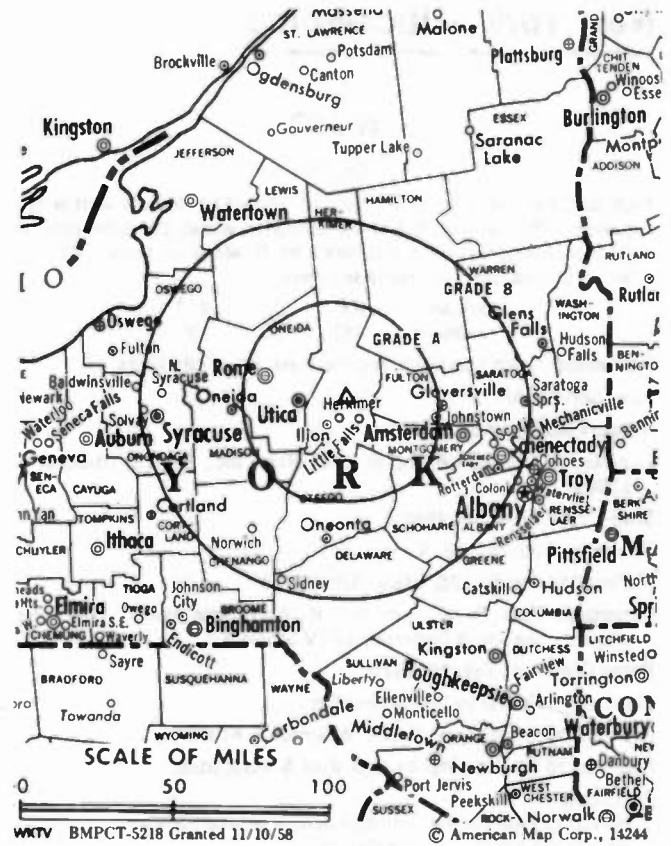
DANIEL GERMAN, program & operations manager.

Highest 30 Sec. Rate (May 1, 1982): \$350.

NETWORK BASE HOURLY RATE: \$800.

Total Households: © MSI Consumer Market Data as of 1/1/83 TV Homes: TV% and Circulation © 1983 Arbitron County coverage based on Arbitron study.

Net Weekly Circulation	State County	Total Households	TV Households	%
<b>50% &amp; Over</b>	<b>NEW YORK</b>			
	Herkimer	24,000	23,500	98
	Oneida East	58,400	57,300	98
	Oneida West	30,400	29,800	98
	Otsego	21,000	20,300	97
<b>Between 25-49%</b>	<b>NEW YORK</b>			
	Delaware	16,900	16,200	96
	Hamilton	1,900	1,800	95
	Lewis	8,500	8,300	98
	Montgomery	19,900	19,400	97



Net Weekly Circulation	State County	Total Households	TV Households	%
<b>Between 25-49%</b>	Schoharie	10,400	10,000	97
<b>NEW YORK</b>	<b>Between 5-24%</b>			
	Chenango	17,600	17,100	97
	Fulton	21,000	20,500	98
	Greene	16,100	15,700	98
	Madison	21,700	21,200	98
	Rensselaer	54,000	52,800	98
	Saratoga	55,900	55,100	98
	Schenectady	56,300	55,400	98
Warren	20,200	19,600	97	
<b>PENNSYLVANIA</b>	Pike	7,800	7,500	96
	<b>VERMONT</b>			
	Bennington	12,800	12,400	97
<b>Station Totals</b>		<b>474,800</b>	<b>463,900</b>	<b>97</b>
<b>Net Weekly Circulation (1983)</b>			<b>173,800</b>	
<b>Average Daily Circulation (1983)</b>			<b>100,900</b>	

# New York—Utica-Rome

## WUTR

Ch. 20

Technical Facilities: Channel No. 20 (506-512 MHz). Authorized power: 1156-kw max. & 748-kw horizontal visual, 115.6-kw max. & 74.8-kw horizontal aural. Antenna: 798-ft. above av. terrain, 427-ft. above ground, 1643-ft. above sea level.

Latitude 43° 08' 43"  
Longitude 75° 10' 35"

Transmitter: Atop Smith Hill, approx. 2-mi. NE of city limits.

News Service: AP.

Network Service: ABC.

Licensee: Roy H. Park Bcstg. of Utica-Rome Inc., Box 20, Utica, N.Y. 13503.

Studio: Smith Hill, Deerfield.

Telephone: 315-797-5220.

Mailing Address: Box 20, Utica, N.Y. 13503.

Ownership: Park Bcstg. Inc. Roy H. Park, sole owner. For other interests, see Group Ownership of TV Stations.

Began Operation: Feb. 28, 1970.

Represented (sales) by Blair Television.

Represented (legal) by McKenna, Wilkinson & Kittner.

Represented (engineering) by A. D. Ring & Associates.

Personnel:

DAVID L. ZAMICHOW, vice president & general manager.

PAMELA SYPER, program director.

WILLIAM KNOWLES, news director.

ROBERT HAJEC, chief engineer.

Highest 30 Sec. Rate (May 1982): \$600.

NETWORK BASE HOURLY RATE: \$250.

Total Households: © MSI Consumer Market Data as of 1/1/83 TV Homes: TV% and Circulation © 1983 Arbitron County coverage based on Arbitron study.

Net Weekly Circulation	State County	Total Households	TV Households	%
50% & Over	<b>NEW YORK</b>			
	Herkimer	24,000	23,500	98
	Oneida East	58,400	57,300	98
Between 25-49%	<b>NEW YORK</b>			
	Jefferson	31,600	31,000	98



Net Weekly Circulation	State County	Total Households	TV Households	%
Between 25-49%	Lewis	8,500	8,300	98
	Oneida West	30,400	29,800	98
	Otsego	21,000	20,300	97
Between 5-24%	<b>NEW YORK</b>			
	Madison	21,700	21,200	98
	Montgomery	19,900	19,400	97
	Onondaga	169,600	166,900	98
	St Lawrence	36,900	36,100	98
Station Totals		422,000	413,800	98
Net Weekly Circulation (1983)			120,700	
Average Daily Circulation (1983)			60,000	

# New York—Carthage-Watertown

## WWNY-TV

Ch. 7

Technical Facilities: Channel No. 7 (174-180 MHz). Authorized power: 316-kw visual, 47-kw aural. Antenna: 720-ft. above av. terrain, 574-ft. above ground, 1696-ft. above sea level, using 0.36° electrical beam tilt.

Latitude 43° 57' 16"  
Longitude 75° 43' 45"

Holds CP for change to 1030-ft. above av. terrain, 798-ft. above ground, 2295-ft. above sea level, lat. 43° 52' 39", long. 75° 42' 48"; transmitter to Hays Rd., 0.28-mi. W of N.Y. State Rte. 194, 2.3-mi. SW of Copenhagen.

Transmitter: Champion Rd., 6-mi. W of Carthage & 9-mi. E of Watertown.

News Service: UPI.

Network Service: ABC, CBS, NBC.

Licensee: Watertown/Carthage Television Corp., 120 Arcade St., Watertown.

Studio: 120 Arcade St., Watertown, N.Y. 13601.

Telephone: 315-788-3800, Watertown.

TWX No.: 510-257-4650, Watertown.

Ownership: Howard J. Brown, pres.; Eugene W. Schulte, v.p.-secy.; United Communications Corp., 100%. UCC ownership: Howard J. Brown, pres., 68.6%; Eugene W. Schulte, v.p.-secy.-treas., 6.9%; Roger O. Brown, 7.3%; Elizabeth K. Brown, 2.8%; 13 others. UCC owns 93% & Schulte owns 5% of Mankato Bcstg. Corp., licensee of KEYC-TV, Mankato, Minn. UCC also owns Kenosha Cablevision Inc., applicant for cable TV franchise in Kenosha, Wis.

Began Operation: Oct. 22, 1954. Sale to present owner by Johnson Newspaper Corp. approved by FCC May 11, 1981.

Represented (sales) by Katz Television.

Represented (legal) by Wiley, Johnson & Rein.

Represented (engineering) by Moffet, Larson & Johnson, P.C.

Personnel:

DAVID J. ALTERI, general manager & director of sales.

THOMAS BRUCE, director of promotion.

DAVID CUMMINGS, director of operations.

JEFFREY GRAHAM, news director.

DONALD C. MOREHOUSE, chief engineer.

Highest 30 Sec. Rate: \$550.

NETWORK BASE HOURLY RATE: \$675.

Station also received in Canadian markets.

BBM Weekly Reach (Spring 1983): 264,000

Total Households: © MSI Consumer Market Data as of 1/1/83 TV Homes: TV% and Circulation © 1983 Arbitron County coverage based on Arbitron study.



Net Weekly Circulation	State County	Total Households	TV Households	%
50% & Over	<b>NEW YORK</b>			
	Jefferson	31,600	31,000	98
	Lewis	8,500	8,300	98
	St Lawrence	36,900	36,100	98
Between 25-49%	<b>NEW YORK</b>			
	Hamilton	1,900	1,800	95
Between 5-24%	<b>NEW YORK</b>			
	Franklin	15,600	15,100	97
	Montgomery	19,900	19,400	97
	Oswego	39,100	38,400	98
<b>Station Totals</b>		<b>153,500</b>	<b>150,100</b>	<b>97</b>
<b>Net Weekly Circulation (1983)</b>				<b>82,600</b>
<b>Average Daily Circulation (1983)</b>				<b>57,900</b>

# New York

## WRGB, Albany-Schenectady-Troy

(Arbitron Data Continued)

Net Weekly Circulation	State County	Total Households	TV Households	%
Between 25-49%	NEW YORK—(Continued)			
	Otsego	21,000	20,300	97
	Ulster	58,800	56,800	97
Between 5-24%	NEW YORK			
	Delaware	16,900	16,200	96
	Essex	13,500	13,200	97
	Herkimer	24,000	23,500	98
	VERMONT			
	Addison	10,100	9,800	97
	Chittenden	41,100	40,400	98
	Washington	19,600	19,200	98
	Windham	14,800	14,100	95

## WNEW-TV, New York

(Arbitron Data Continued)

Net Weekly Circulation	State County	Total Households	TV Households	%
Between 25-49%	PENNSYLVANIA			
	Carbon	20,400	19,900	98
	Centre	38,200	36,900	97
	Clinton	14,000	13,700	98
	Lehigh	106,000	104,100	98
	Luzerne	128,400	126,200	98
	Lycoming	43,800	42,100	96
	Mc Kean	18,600	18,000	97
	Monroe	27,900	27,300	98
	Schuylkill	61,400	59,800	97
	Warren	17,200	16,500	96
Wayne	13,300	12,700	95	
Between 5-24%	CONNECTICUT			
	Hartford	296,400	291,200	98
	NEW JERSEY			
	Cumberland	45,700	45,000	98
	NEW YORK			
	Allegany	17,400	16,800	97
	Cattaraugus	30,300	29,600	98

# WNEW-TV—(Continued)

(Arbitron Data Continued)

Net Weekly Circulation	State County	Total Households	TV Households	%
Between 5-24%	NEW YORK—(Continued)			
	Chenango	17,600	17,100	97
	Delaware	16,900	16,200	96
	Monroe	259,300	254,900	98
	Onelda West	30,400	29,800	98
	Onondaga	169,600	166,900	98
	Oswego	39,100	38,400	98
	Otsego	21,000	20,300	97
	Rensselaer	54,000	52,800	98
	Schenectady	56,300	55,400	98
	Tioga	17,400	17,000	98
	Washington	18,400	18,000	98
	Yates	8,200	8,000	97
	PENNSYLVANIA			
	Bucks	166,000	164,100	99
Clearfield	30,400	29,700	98	
Columbia	22,600	22,100	98	
Lackawanna	83,500	82,200	98	
Mifflin	17,300	16,600	96	
Susquehanna	13,500	13,200	97	
Wyoming	9,600	9,300	97	

## WPIX, New York

(Arbitron Data Continued)

Net Weekly Circulation	State County	Total Households	TV Households	%
Between 25-49%	NEW YORK—(Continued)			
	Herkimer	24,000	23,500	98
	Jefferson	31,600	31,000	98
	Montgomery	19,900	19,400	97
	Oneida East	58,400	57,300	98
	Oneida West	30,400	29,800	98
	Onondaga	169,600	166,900	98
	Rensselaer	54,000	52,800	98
	St Lawrence	36,900	36,100	98
	Saratoga	55,900	55,100	98
	Schenectady	56,300	55,400	98
	Seneca	11,700	11,500	99
	Steuben	36,200	35,200	97
	Tioga	17,400	17,000	98
	Tompkins	31,400	29,600	94
Ulster	58,800	56,800	97	
Warren	20,200	19,600	97	
PENNSYLVANIA				
Blair	50,200	49,200	98	
Cameron	2,700	2,600	98	
Carbon	20,400	19,900	98	

# THE TED HEPBURN COMPANY

Media Brokerage Specialist CATV, TV and Radio

Ted Hepburn, President Todd Hepburn, VP, CATV Division  
Heidi Hepburn Jepsen, VP, Small Markets

P.O. Box 42401, Cincinnati, Ohio 45242 (513) 791-8730

**WPIX—(Continued)**  
(Arbitron Data Continued)


Net Weekly Circulation	State County	Total Households	TV Households	%
<b>PENNSYLVANIA—(Continued)</b>				
Between 25-49%	Centre	38,200	36,900	97
	Clearfield	30,400	29,700	98
	Clinton	14,000	13,700	98
	Columbia	22,600	22,100	98
	Lackawanna	83,500	82,200	98
	Lehigh	106,000	104,100	98
	Luzerne	128,400	126,200	98
	Lycoming	43,800	42,100	96
	Mc Kean	18,600	18,000	97
	Mifflin	17,300	16,600	96
	Monroe	27,900	27,300	98
	Schuylkill	61,400	59,800	97
	Tioga	14,100	13,500	96
	Union	10,500	10,000	95
	Warren	17,200	16,500	96
	Wayne	13,300	12,700	95
<b>VERMONT</b>				
	Bennington	12,800	12,400	97
	Chittenden	41,100	40,400	98
	Rutland	21,800	21,200	97
<b>CONNECTICUT</b>				
Between 5-24%	Hartford	296,400	291,200	98
	Middlesex	48,600	47,700	98
	Windham	33,600	32,900	98
<b>MASSACHUSETTS</b>				
	Essex	234,600	231,700	99
	Hampden	161,200	158,500	98
	Hampshire	46,900	45,800	98
	Middlesex	487,400	481,200	99
	Worcester	233,300	229,800	98
<b>NEW HAMPSHIRE</b>				
	Belknap	17,000	16,800	99
	Sullivan	14,200	13,700	96

**WPIX—(Continued)**  
(Arbitron Data Continued)

Net Weekly Circulation	State County	Total Households	TV Households	%
Between 5-24%	<b>NEW JERSEY</b>			
	Burlington	122,100	120,700	99
	Camden	167,700	165,800	99
	Cumberland	45,700	45,000	98
	Gloucester	69,100	68,300	99
<b>NEW YORK</b>				
	Allegany	17,400	16,800	97
	Cattaraugus	30,300	29,600	98
	Cayuga	27,700	26,900	97
	Chenango	17,600	17,100	97
	Columbia	22,400	21,900	98
	Erie	367,000	361,700	99
	Essex	13,500	13,200	97
	Genesee	20,600	20,300	98
	Livingston	19,000	18,600	98
	Madison	21,700	21,200	98
	Monroe	259,300	254,900	98
	Niagara	82,000	80,800	99
	Ontario	31,700	31,200	98
	Oswego	39,100	38,400	98
	Otsego	21,000	20,300	97
	Schuyler	6,300	6,100	97
	Washington	18,400	18,000	98
	Wayne	29,800	29,200	98
	Yates	8,200	8,000	97
<b>PENNSYLVANIA</b>				
	Berks	118,400	116,000	98
	Bradford	22,400	21,800	97
	Bucks	166,000	164,100	99
	Chester	111,300	109,400	98
	Cumberland	66,200	64,700	98
	Dauphin	91,200	89,000	98
	Delaware	194,400	192,500	99
	Huntingdon	14,900	14,400	97
	Jefferson	18,200	17,800	98
	Montgomery	231,400	228,300	99
	Pike	7,800	7,500	96
	Potter	6,400	6,100	96
	Snyder	11,400	10,800	95
	Susquehanna	13,500	13,200	97
	Wyoming	9,600	9,300	97

**Television Digest with Consumer Electronics**

Since 1945, **Television Digest** has covered trends and developments of every phase of the broadcast and consumer electronics industries. In time-saving newsletter style—mailed first class every Saturday—no words are wasted to report precisely and concisely what's new and what's important each week in TV/CATV/Consumer Electronics and allied fields. You're first on the scene with **Television Digest**.

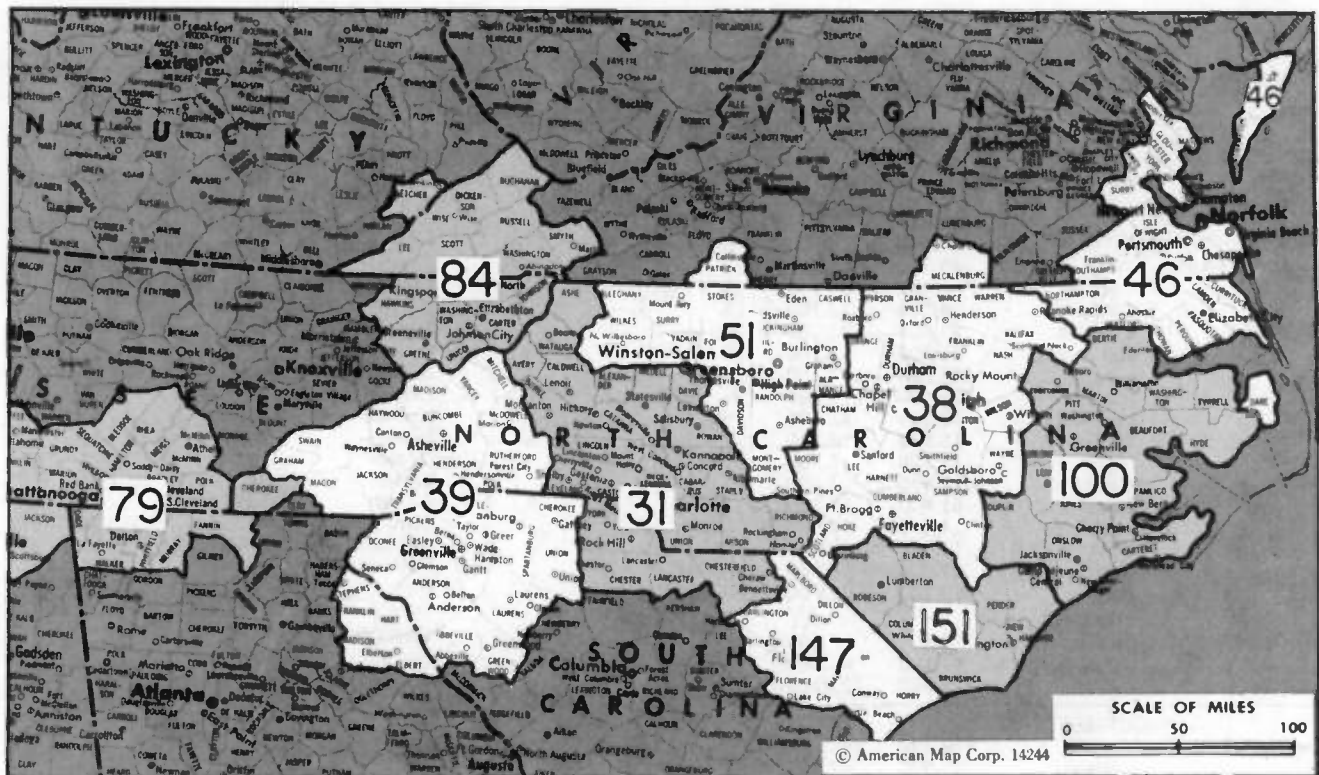


**Weekly Action Updates** keep subscribers on top of all FCC decisions, applications and changes in three separate weekly reports: **Television, Cable and Radio**. For details, write or call:

Television Digest, Inc., 1836 Jefferson Place, NW, Washington, D.C. 20036  
(202) 872-9200



# North Carolina



Market	Arbitron ADI TV Households	Rank	Arbitron Prime Time TV Households	Rank	Market Area Commercial TV Stations
Charlotte, N.C.	636,700	31	344,000	33	WBTV (3), WCCB (18), WHKY-TV (14), WPCQ-TV (36), WSOC-TV (9)
Raleigh-Durham, N.C.	576,100	38	295,000	46	WKFT (40), WLFL-TV (22), WRAL-TV (5), WPTF-TV (28), WTVD (11)
Greenville-Spartanburg, S.C.- Asheville, N.C.	576,000	39	344,000	33	WGGS-TV (16), WLOS-TV (13), WSPA-TV (7), WYFF-TV (4)
Norfolk-Portsmouth-Newport News- Hampton, Va.	495,800	46	274,000	52	WAVY-TV (10), WTKR-TV (3), WTVZ (33), WVEC-TV (13), WYAH (27)
Greensboro-Winston-Salem- High Point, N.C.	468,800	51	321,000	40	WFMY-TV (2), WGGT (48), WGHP-TV (8), WJTM-TV (45), WXII (12)
Chattanooga, Tenn.	287,400	79	182,000	75	WDEF-TV (12), WDSI-TV (61), WRCB-TV (3), WTVC (9)
Bristol, Va.-Kingsport- Johnson City, Tenn.	268,000	84	170,000	78	WCYB-TV (5), WJHL-TV (11), WKPT-TV (19)
Greenville-New Bern-Washington, N.C.	211,400	100	144,000	90	WCTI (12), WITN-TV (7), WNCT-TV (9)
Florence, S.C.	129,300	147	84,000	132	WBTW (13), WPDE-TV (15)
Wilmington, N.C.	123,600	151	71,000	140	WECT (6), WWAY (3)

## North Carolina Station Status as of October 1, 1983

	VHF	UHF	TOTAL
Commercial Television Stations	12	9	21
Educational Television Stations	2	8	10
			31

## State Cross Reference List

Communities That Receive Programs of  
Stations That Are Located Elsewhere

### **WLOS-TV, WSPA-TV & WYFF-TV**

Asheville

(See Greenville & Spartanburg, S.C.)

### **WPTF-TV & WTVD, Durham**

(See Raleigh, N.C.)

### **WGHP-TV, Greensboro**

(See Winston-Salem, N.C.)

## North Carolina

### **WITN-TV & WCTI, Greenville**

(See Washington & New Bern, N.C.)

### **WGHP-TV, High Point**

(See Greensboro, N.C.)

### **WNCT-TV & WCTI-TV, Washington**

(See Greenville & New Bern, N.C.)

### **WFMY-TV, WGHP-TV & WXII**

Winston-Salem

(See Greensboro, N.C.)

# North Carolina—Asheville

**WHNS**

Ch. 21

Technical Facilities: Channel No. 21 (512-518 MHz). Authorized power: 17.2-kw max. & 12.36-kw horizontal visual, 1.74-kw max. & 1.49-kw horizontal aural. Antenna: 423-ft. above av. terrain, 149-ft. above ground, 2869-ft. above sea level.

Latitude 35° 36' 33.5"  
Longitude 82° 32' 11.8"

Holds CP for change to 3349.7-kw visual, 402-kw aural, 2509-ft. above av. terrain, 1609-ft. above ground, 5049-ft. above sea level, lat. 35° 10' 57", long. 82° 40' 57"; transmitter to Slick Rock Mtn., Transylvania County.

Transmitter: Sunset Mtn.

Satellite Earth Station: Scientific-Atlanta, 7-meter.

Arbitron Data: Not available.

Network Service: None, independent.

Licensee: Pappas Telecasting of the Carolinas.

Studios: Asheville, N.C. Telephone: 704-258-2100; Greenville, S.C. Telephone: 803-288-2100.

Ownership: Harry J. Pappas & Stella A. Pappas. For other interests, see KMPH(TV), Visalia-Fresno, Cal.

Began Operation: July 5, 1953. Sale to present owner by Thoms Bcstg. approved by FCC July 27, 1979 (Television Digest, Vol. 19:25). Note: Temporarily off-air.

Represented (engineering) by Smith & Powstenko; Cecil Lynch.

Personnel:

HARRY J. PAPPAS, president.

LeBON G. ABERCROMBIE, director of planning & development.

GARY MARSHALL, general manager.

NANCY CASON, traffic manager.

JOSEPH A. SHAFFER, program manager.

Rates: On request.



For U.S. TV Station Call Letters,  
see page 8

# TARGET/AID SEPARATES THE MEN FROM THE BOYS

TARGET/AID can bring a whole new perspective to broadcast advertising. Now you can determine more than just the specific demographics of a broadcast audience; you can see what kind of consumers those numbers represent.

**ARBITRON®  
RATINGS**

# North Carolina—Charlotte

## WBTV

Ch. 3

Technical Facilities: Channel No. 3 (60-66 MHz). Authorized power: 100-kw visual, 10-kw aural. Antenna: 1090-ft. above av. terrain, 562-ft. above ground, 1878-ft. above sea level.

Latitude 35° 17' 50"  
Longitude 81° 06' 53"

Requests CP for change to 100-kw max. & 96.6-kw horizontal visual, 10-kw max. & 9.66-kw horizontal aural, 1873-ft. above av. terrain, 1993-ft. above ground, 2733-ft. above sea level, lat. 35° 21' 51", long. 81° 11' 18"; transmitter to Rte. 3, Bob Friday Rd., Dallas.

Transmitter: Spencer Mtn., Gaston County.

AM Affiliate: WBT, 50-kw, 1110 kHz.

FM Affiliate: WBCY, 100-kw, 107.9 MHz (No. 300), 950-ft.

News Services: AP, UPI, CBS.

Satellite Earth Station: Scientific-Atlanta; 10-meter.

Network Service: CBS.

Licensee: Jefferson-Pilot Broadcasting Co., One Julian Price Place, Charlotte 28208.

Studio: One Julian Price Place, Charlotte, N.C. 28208.

Telephone: 704-374-3500. TWX: 810-621-0449.

Ownership: Jefferson-Pilot Corp., 100%. Principal Bcstg. Officers: Joseph M. Bryan, chmn.; Wallace Jorgenson, pres.; James G. Babb Jr., exec. v.p. For other interests, see Group Ownership of TV Stations.

Began Operation: July 15, 1949.

Represented (sales) by Petry Television Inc.

Represented (legal) by Wiley, Johnson & Rein.

Represented (engineering) by A. D. Ring & Associates.

Personnel:

- WALLACE J. JORGENSON, president.
- JAMES G. BABB JR., executive vice president.
- JOHN A. EDGERTON, vice president, administration.
- CULLIE TARLETON, senior v.p. & managing director.
- JOSEPH B. MCCOY III, general sales manager.
- DAN DuVALL, national sales manager.
- ROBERT SCHELLENBERG, local & regional sales manager.
- GEORGE B. GRILLS, director of engineering & facilities.
- GEORGE K. REYNOLDS, technical operations manager.
- GERALD W. KING, treasurer.
- JOHN H. HUTCHINSON JR., broadcast operations manager.
- MARK deCASTRIQUE, program operations manager.
- STEPHAN H. GREENWALD, news & information manager.
- CATHY C. PAINTER, promotion director.
- PAUL CAMERON, sports director.

Highest 30 Sec. Rate (Feb. 28, 1983): \$10,000.

NETWORK BASE HOURLY RATE: \$2800.

Total Households: © MSI Consumer Market Data as of 1/1/83 TV Homes: TV% and Circulation © 1983 Arbitron County coverage based on Arbitron study.

Net Weekly Circulation	State County	Total Households	TV Households	%
<b>50% &amp; Over</b>	<b>NORTH CAROLINA</b>			
	Alexander	9,300	9,200	99
	Anson	8,800	8,600	98
	Ashe	8,500	8,300	98
	Avery	5,100	5,000	98
	Burke	27,300	27,000	99
	Cabarrus	32,200	31,900	99
	Caldwell	25,000	24,700	99
	Catawba	39,600	39,300	99
	Cleveland	29,900	29,600	99
	Gaston	58,700	58,100	99
	Iredell	30,800	30,400	99
	Lincoln	15,900	15,700	99
	Mc Dowell	13,000	12,800	98



Net Weekly Circulation	State County	Total Households	TV Households	%
<b>50% &amp; Over</b>	<b>SOUTH CAROLINA</b>			
	Mecklenburg	156,200	154,700	99
	Mitchell	5,300	5,200	98
	Rowan	37,700	37,300	99
	Rutherford	20,400	20,200	99
	Stanly	18,300	18,100	99
	Union	24,600	24,200	98
Watauga	11,700	11,500	98	
Wilkes	21,800	21,400	98	
<b>SOUTH CAROLINA</b>				
Cherokee	14,200	14,000	99	
Chester	10,300	10,100	98	
Lancaster	19,000	18,700	99	
York	37,500	37,000	99	

Net Weekly Circulation	State County	Total Households	TV Households	%
<b>Between 25-49%</b>	<b>NORTH CAROLINA</b>			
	Davie	9,300	9,100	98
	Henderson	24,500	24,100	98
	Montgomery	8,200	8,100	99
	Polk	5,300	5,200	98
Richmond	17,000	16,700	98	
<b>SOUTH CAROLINA</b>				
Chesterfield	13,600	13,300	98	
Fairfield	6,400	6,200	97	
Union	10,900	10,700	99	

Net Weekly Circulation	State County	Total Households	TV Households	%
<b>Between 5-24%</b>	<b>NORTH CAROLINA</b>			
	Alleghany	3,900	3,800	97
	Buncombe	63,400	62,400	99
	Davidson	42,500	42,000	99
	Forsyth	95,300	94,300	99
	Haywood	17,800	17,400	98
	Stokes	12,200	12,000	98
	Surry	22,500	22,100	98
	Transylvania	8,700	8,500	98
	Yadkin	10,700	10,500	98
Yancey	5,600	5,400	96	

(Continued on page 667)

Station Totals	1,248,900	1,232,300	98
Net Weekly Circulation (1983)	688,800		
Average Daily Circulation (1983)	440,100		

# North Carolina—Charlotte

## WCCB

Ch. 18

Technical Facilities: Channel No. 18 (494-500 MHz). Authorized power: 2090-kw max. & 1580-kw horizontal visual, 174-kw horizontal aural. Antenna: 1276-ft. above av. terrain, 1143-ft. above ground, 1943-ft. above sea level.

Latitude 35° 15' 56"  
Longitude 80° 44' 06"

Requests CP for change to 5000-kw visual, 500-kw aural, 1873-ft. above av. terrain, 1940-ft. above ground, 2720-ft. above sea level, lat. 35° 20' 40"; long. 81° 10' 16"; transmitter to Colt Thornburg at Philadelphia Church Rd., Dallas.

Transmitter: 0.5-mi. SE of Newell.

News Service: INN.

Satellite Earth Stations: Scientific-Atlanta; 10-meter & 7-meter.

Network Service: None, independent.

Licensee: WCCB-TV Inc., One Television Place, Charlotte, N.C. 28205.

Studio: One Television Place, Charlotte, N.C. 28205.

Telephone: 704-372-1800.

Ownership: Cy N. Bahakel, 100%. Also owns WKAB-TV, Montgomery, Ala.; WABG-TV, Greenwood, Miss.; WOLO-TV, Columbia, S.C.; WBBJ-TV, Jackson, Tenn.; WBAK-TV, Terre Haute, Ind.; WRSP-TV, Springfield, Ill.; WABG, Greenwood, Miss.; WLBJ-AM-FM, Bowling Green, Ky.; WWOD-AM-FM, Lynchburg, Va.; KXEL-AM-FM, Waterloo, Ia.; WKIN, Kingsport, Tenn.; WDOD-AM-FM, Chattanooga, Tenn.

Began Operation: Dec. 7, 1953. Sale to present owner, who changed call letters from WUTV and resumed operation Nov. 1, 1964, was approved Aug. 20, 1964 by FCC (Television Digest, Vol. 4:26, 35). Previous owner Century Advertising Co. took station off air May 16, 1963 after it had been in service since Sept. 5, 1961, following transfer of control of Century approved May 3, 1961 (Vol. 17:10). While in off-air CP status Hugh A. Deadwyler turned over station to Century Advertising, of which he was part owner (1957, Vol. 13:7). Hugh Deadwyler acquired station as WAYS-TV from G. W. Dowdy and associates for token \$4 in Dec. 1954, then took it off air March 15, 1955 (1955 Vol. 11:12).

Represented (sales) by Katz Independent TV Sales.

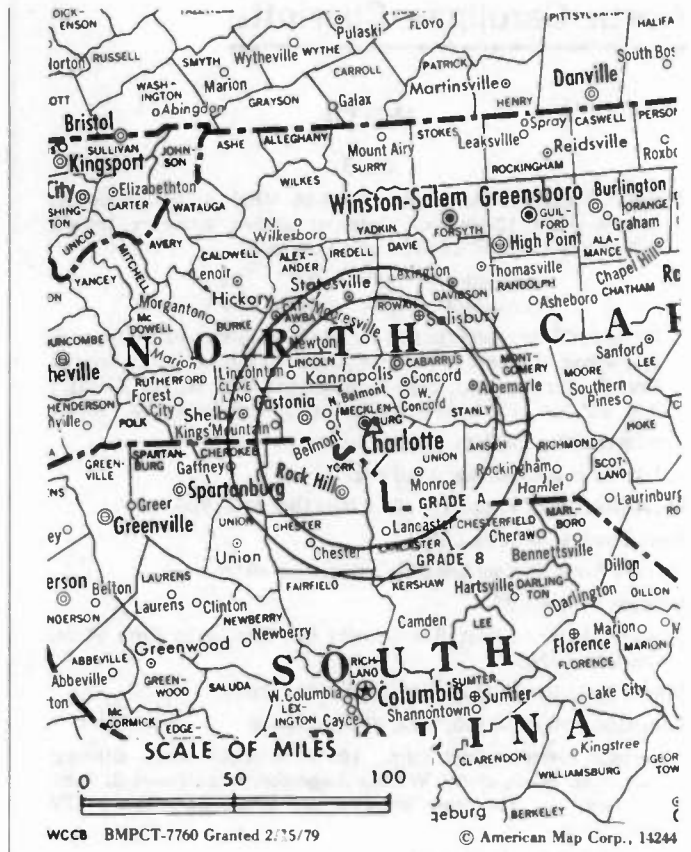
Personnel:

CY N. BAHAKEL, president.  
LORRAINE LANCASTER, senior vice president.  
MIKE KASSNER, vice president.  
CARL BRUCE, general manager.  
DEBORAH DUNN, general sales manager.  
BEVERLY POSTON, program director.  
STEWART ALBERT, chief engineer.

Highest 30 Sec. Rate (Aug. 1, 1983): \$500.

Total Households: © MSI Consumer Market Data as of 1/1/83 TV Homes: TV% and Circulation © 1983 Arbitron County coverage based on Arbitron study.

Net Weekly Circulation	State County	Total Households	TV Households	%
<b>50% &amp; Over</b>				
<b>NORTH CAROLINA</b>				
	Anson	8,800	8,600	98
	Cabarrus	32,200	31,900	99
	Gaston	58,700	58,100	99
	Iredell	30,800	30,400	99
	Lincoln	15,900	15,700	99
	Mecklenburg	156,200	154,700	99
	Richmond	17,000	16,700	98
	Rowan	37,700	37,300	99
	Stanly	18,300	18,100	99
	Union	24,600	24,200	98
<b>SOUTH CAROLINA</b>				
	Lancaster	19,000	18,700	99
	York	37,500	37,000	99



Net Weekly Circulation	State County	Total Households	TV Households	%
<b>Between 25-49%</b>				
<b>NORTH CAROLINA</b>				
	Alexander	9,300	9,200	99
	Catawba	39,600	39,300	99
	Cleveland	29,900	29,600	99
	Davie	9,300	9,100	98
	Forsyth	95,300	94,300	99
	Montgomery	8,200	8,100	99
	Rutherford	20,400	20,200	99
<b>SOUTH CAROLINA</b>				
	Cherokee	14,200	14,000	99
	Chester	10,300	10,100	98
	Chesterfield	13,600	13,300	98
<b>Between 5-24%</b>				
<b>NORTH CAROLINA</b>				
	Alleghany	3,900	3,800	97
	Ashe	8,500	8,300	98
	Avery	5,100	5,000	98
	Burke	27,300	27,000	99
	Caldwell	25,000	24,700	99
	Davidson	42,500	42,000	99
	Hoke	6,500	6,300	97
	Mc Dowell	13,000	12,800	98
	Mitchell	5,300	5,200	98
	Moore	20,300	19,900	98
	Randolph	35,100	34,700	99
	Surry	22,500	22,100	98
	Watauga	11,700	11,500	98
	Wilkes	21,800	21,400	98
	Yadkin	10,700	10,500	98
	Yancey	5,600	5,400	96
<b>SOUTH CAROLINA</b>				
	Anderson	50,200	49,600	99
	Darlington	21,300	20,900	98
	Fairfield	6,400	6,200	97
(Continued on page 667)				
<b>Station Totals</b>		1,143,500	1,128,000	98
<b>Net Weekly Circulation (1983)</b>			440,100	
<b>Average Daily Circulation (1983)</b>			196,700	



# North Carolina—Charlotte

## WPCQ-TV

Ch. 36

Technical Facilities: Channel No. 36 (602-608 MHz). Authorized power: 2510-kw visual, 251-kw aural. Antenna: 1350-ft. above av. terrain, 1404-ft. above ground, 2049-ft. above sea level.

Latitude 35° 15' 05.7"  
Longitude 80° 41' 12.2"

Requests CP for change to 5000-kw visual, 500-kw aural, 1889-ft. above av. terrain, 1940-ft. above ground, 2720-ft. above sea level, lat. 35° 20' 40", long. 81° 10' 16"; transmitter to between State Rtes. 1001 & 1805, 0.65-mi. N of State Rte. 1804, Dallas.

Transmitter: Hood Rd., 0.6-mi. N of Robinson Church Rd.

News Services: AP, UPI, Group W Newsfeed, NBC.

Satellite Earth Station: Scientific-Atlanta, 5-meter; Scientific-Atlanta receivers.

Network Service: NBC.

Licensee: Westinghouse Broadcasting & Cable Inc., Box 18665, Charlotte 28218.

Studio: 8036 Hood Rd., Charlotte, N.C. 28205.

Telephone: 704-536-3636. TWX: 810-621-7888.

Ownership: Westinghouse Bcstg. & Cable Inc. For other interests, see Group W in Group Ownership of TV Stations.

Began Operation: July 9, 1967 as WCTU-TV owned by Harold W. Twisdale, David L. Steel Sr. & others. Sale to R. E. Turner by Emil F. Kratt, Receiver, approved by FCC July 27, 1970. Sale to present owner approved by FCC March 17, 1980 (Television Digest, Vol. 19:21).

Represented (sales) by Group W Television Sales.

Represented (legal) by Wilkes, Artis, Hedrick & Lane.

Represented (engineering) by Moffet, Larson & Johnson, P.C.

Personnel:

JOHN J. SPINOLA, vice president & general manager.

RON KAUFMAN, general sales manager.

ROBERT FREIDMAN, national sales manager.

NAT TUCKER, program manager.

NATALEA BROWN, news director.

JACK BARR, chief engineer.

Highest 30 Sec. Rate: \$3000.

Total Households: © MSI Consumer Market Data as of 1/1/83 TV Homes: TV% and Circulation © 1983 Arbitron County coverage based on Arbitron study.

Net Weekly Circulation	State County	Total Households	TV Households	%
<b>50% &amp; Over</b>	<b>NORTH CAROLINA</b>			
	Alexander	9,300	9,200	99
	Anson	8,800	8,600	98
	Cabarrus	32,200	31,900	99
	Catawba	39,600	39,300	99
	Gaston	58,700	58,100	99
	Iredell	30,800	30,400	99
	Lincoln	15,900	15,700	99
	Mecklenburg	156,200	154,700	99
	Richmond	17,000	16,700	98
	Stanly	18,300	18,100	99
	Union	24,600	24,200	98
	<b>SOUTH CAROLINA</b>			
Lancaster	19,000	18,700	99	
York	37,500	37,000	99	



WPCQ-TV BPCT-791210 KF Granted 3/28/80

© American Map Corp., 14244

Net Weekly Circulation	State County	Total Households	TV Households	%
<b>Between 25-49%</b>	<b>NORTH CAROLINA</b>			
	Cleveland	29,900	29,600	99
	Montgomery	8,200	8,100	99
Rowan	37,700	37,300	99	
<b>SOUTH CAROLINA</b>	Chester	10,300	10,100	98
	Chesterfield	13,600	13,300	98
<b>Between 5-24%</b>	<b>NORTH CAROLINA</b>			
	Ashe	8,500	8,300	98
	Burke	27,300	27,000	99
	Caldwell	25,000	24,700	99
	Davidson	42,500	42,000	99
	Davie	9,300	9,100	98
	Henderson	24,500	24,100	98
	Mc Dowell	13,000	12,800	98
	Mitchell	5,300	5,200	98
	Rutherford	20,400	20,200	99
	Scotland	11,100	10,900	98
	Surry	22,500	22,100	98
	Watauga	11,700	11,500	98
Wilkes	21,800	21,400	98	
Yadkin	10,700	10,500	98	
<b>SOUTH CAROLINA</b>	Cherokee	14,200	14,000	99
	Darlington	21,300	20,900	98
	Fairfield	6,400	6,200	97
	Marlboro	10,300	10,100	98
	Union	10,900	10,700	99
	Station Totals	884,300	872,700	98
Net Weekly Circulation (1983)			424,900	
Average Daily Circulation (1983)			203,100	



# North Carolina—Charlotte

## WSOC-TV

Ch. 9

Technical Facilities: Channel No. 9 (186-192 MHz). Authorized power: 316-kw visual, 63.1-kw aural. Antenna: 1190-ft. above av. terrain, 1073-ft. above ground, 1929-ft. above sea level.

Latitude 35° 15' 41"  
Longitude 80° 43' 38"

Requests CP for change to 316-kw max. & 292.4-kw horizontal visual, 31.6-kw max. & 29.2-kw horizontal aural, 1900-ft. above av. terrain, 1953-ft. above ground, 2733-ft. above sea level, lat. 35° 20' 52", long. 81° 10' 13"; transmitter to 2.2-mi. N of center of Dallas.

Transmitter: 1.4-mi. SSE of Newell, N.C.

AM Affiliate: WSOC, 5-kw (1-kw night), 930 kHz (NBC).

FM Affiliate: WSOC-FM, 98-kw, 103.7 MHz (No. 279), 1040-ft.

News Services: AP, UPI.

Satellite Earth Station: Scientific-Atlanta; 7-meter.

Network Service: ABC.

Licensee: Carolina Broadcasting Co., Box 34665, Charlotte 28234.

Studio: 1901-25 N. Tryon St., Charlotte, N.C. 28206.

Telephone: 704-335-4700. TWX: 810-621-0437.

Ownership: Carolina Bcstg. Co., subsidiary of Cox Communications Inc. For other interests, see Group Ownership of TV Stations.

Began Operation: April 28, 1957. Sale to present owners by E. E. Jones and associates approved April 8, 1959 by FCC (Television Digest, Vol. 15:5, 15).

Represented (sales) by TeleRep Inc.

Represented (legal) by Dow, Lohnes & Albertson.

Represented (engineering) by Cohen & Dippell.

Personnel:

- WILLIAM A. SCHWARTZ, president (Atlanta).
- GREGORY J. STONE, vice president & general manager.
- JOHN E. CALLAGHAN, vice president & station manager.
- BRUCE CHASTINE, controller.
- H. GARY BOGART, director of sales.
- MARK KEOWN, local & regional sales manager.
- JERRY PELLETIER, national sales manager.
- ROBERT McCOURT, program operations manager.
- RON COOK, production manager.
- DICK MOORE, news director.
- ALAN BATTEN, dir. of advertising & promotion.
- CHARLES W. WHITLEY, chief engineer.

Highest 30 Sec. Rate (Aug. 8, 1983): \$3000.

Total Households: © MSI Consumer Market Data as of 1/1/83 TV Homes: TV% and Circulation © 1983 Arbitron County coverage based on Arbitron study.

Net Weekly Circulation	State County	Total Households	TV Households	%
50% & Over	<b>NORTH CAROLINA</b>			
	Alexander	9,300	9,200	99
	Anson	8,800	8,600	98
	Burke	27,300	27,000	99
	Cabarrus	32,200	31,900	99
	Caldwell	25,000	24,700	99
	Catawba	39,600	39,300	99
	Cleveland	29,900	29,600	99
	Davie	9,300	9,100	98
	Gaston	58,700	58,100	99
	Iredell	30,800	30,400	99
	Lincoln	15,900	15,700	99
	Mecklenburg	156,200	154,700	99
	Montgomery	8,200	8,100	99
	Richmond	17,000	16,700	98
	Rowan	37,700	37,300	99
	Stanly	18,300	18,100	99
Union	24,600	24,200	98	
SOUTH CAROLINA	Chester	10,300	10,100	98



Net Weekly Circulation	State County	Total Households	TV Households	%
50% & Over	<b>NORTH CAROLINA</b>			
	Chesterfield	13,600	13,300	98
	Lancaster	19,000	18,700	99
	York	37,500	37,000	99

Net Weekly Circulation	State County	Total Households	TV Households	%
Between 25-49%	<b>NORTH CAROLINA</b>			
	Alleghany	3,900	3,800	97
	Ashe	8,500	8,300	98
	Avery	5,100	5,000	98
	Davidson	42,500	42,000	99
	Mc Dowell	13,000	12,800	98
	Mitchell	5,300	5,200	98
	Watauga	11,700	11,500	98
	Wilkes	21,800	21,400	98
Yadkin	10,700	10,500	98	

Net Weekly Circulation	State County	Total Households	TV Households	%
Between 25-49%	<b>SOUTH CAROLINA</b>			
	Cherokee	14,200	14,000	99
	Fairfield	6,400	6,200	97
	Marlboro	10,300	10,100	98

Net Weekly Circulation	State County	Total Households	TV Households	%
Between 5-24%	<b>NORTH CAROLINA</b>			
	Forsyth	95,300	94,300	99
	Henderson	24,500	24,100	98
	Polk	5,300	5,200	98
	Rutherford	20,400	20,200	99
	Scotland	11,100	10,900	98
	Stokes	12,200	12,000	98
Surry	22,500	22,100	98	
Yancey	5,600	5,400	96	

Net Weekly Circulation	State County	Total Households	TV Households	%
Between 5-24%	<b>SOUTH CAROLINA</b>			
	Darlington	21,300	20,900	98
	Kershaw	13,900	13,600	98
	Union	10,900	10,700	99

Net Weekly Circulation	State County	Total Households	TV Households	%
Between 5-24%	<b>TENNESSEE</b>			
	Carter	19,100	18,900	99
	Washington	33,100	32,900	99

Net Weekly Circulation	State County	Total Households	TV Households	%
Between 5-24%	<b>VIRGINIA</b>			
Carroll	12,600	12,300	98	

Station Totals	1,090,400	1,076,100	98
Net Weekly Circulation (1983)			639,600
Average Daily Circulation (1983)			393,600

# North Carolina—Fayetteville

**WKFT**

Ch. 40

Technical Facilities: Channel No. 40 (626-632 MHz). Authorized power: 1542-kw max. & 1170-kw horizontal visual, 154.2-kw max. & 117-kw horizontal aural. Antenna: 709-ft. above av. terrain, 734-ft. above ground, 949-ft. above sea level.

Latitude 35° 03' 35"  
Longitude 78° 59' 24"

Transmitter: N of Clifdale Rd., 1.12-mi. W of US 401, near Fayetteville.

News Service: UPI.

Satellite Earth Stations: Microdyne, 5-meter; ADM Technology, 7-meter.

Network Service: None, independent.

Licensee: Fayetteville Television Inc., 230 Donaldson St., Fayetteville, N.C. 28301.

Studio: 230 Donaldson St., Fayetteville 28301.

Telephone: 919-323-4040. TWX: 510-938-0186.

Ownership: Gerald Edmonds, Asa Howard Bullard Jr., Norman J. Suttles, W. T. Barbour, Robert E. Bryan Jr., James C. Davis, Derwood H. Godwin, Dr. Assad Meymandi & Oscar L. Norris, 10% each. Norman Suttles & James Davis own 31.3% each of WPJL(AM), Raleigh N.C. Suttles & Derwood Godwin own 45% each of WVBS(AM) & WPJC(FM), Burgaw N.C.; 32% & 37.5% respectively of WAJL(AM), Winter Park, Fla.

Began Operation: June 1, 1981.

Represented (legal) by Kenkel & Barnard.

**Personnel:**

- NORMAN SUTTLES, president & chairman.
- JERRY POLICOFF, general sales manager.
- STEVE MOORE, production manager.
- GEORGE JOHNSON, chief engineer.
- KAY AUTRY, sales service manager.
- RICH CAREY, news director.
- BRENDA ROBINSON, film director.
- LANELLE HILL, program director.

Highest 30 Sec. Rate (July 1, 1983): \$150.

Total Households: © MSI Consumer Market Data as of 1/1/83 TV Homes: TV% and Circulation © 1983 Arbitron County coverage based on Arbitron study.

Net Weekly Circulation	State County	Total Households	TV Households	%
<b>NORTH CAROLINA</b>				
50% & Over	Cumberland	80,500	79,300	99



WKFT BMPCT-801021KF Granted 12/19/80 © American Map Corp., 14244

Net Weekly Circulation	State County	Total Households	TV Households	%
<b>NORTH CAROLINA</b>				
Between 25-49%	Harnett	21,400	21,000	98
	Hoke	6,500	6,300	97
	Robeson	33,300	32,600	98
	Scotland	11,100	10,900	98
<b>NORTH CAROLINA</b>				
Between 5-24%	Bladen	10,800	10,500	97
	Lee	13,700	13,500	99
	Moore	20,300	19,900	98
	Sampson	17,600	17,300	98
<b>Station Totals</b>		215,200	211,300	98
<b>Net Weekly Circulation (1983)</b>			85,400	
<b>Average Daily Circulation (1983)</b>			34,900	

# SHOW US YOUR TREES

... and we'll show you the forest. Call toll free and without obligation at (800) 424-8036.

- Analysis of Competing Technologies
- Financial Analysis and Evaluation
- Systems Valuation and Appraisals
- Systems Design and Engineering

- Professional Management & Marketing
- Operations Analysis
- Refranchising Strategy
- Software Delivery Technologies Analysis

- System Construction Monitoring & Analysis
- Expert Testimony
- Regulatory Affairs
- Special Research Projects

## MALARKEY-TAYLOR ASSOCIATES

Telecommunications Finance, Management and Engineering Consultants

1301 Pennsylvania Ave., NW Washington, DC 20004 (202) 737-2300 Telex 64809

# North Carolina—Greensboro-High Point & Winston-Salem

## WFMY-TV

Ch. 2

Technical Facilities: Channel No. 2 (54-60 MHz). Authorized power: 100-kw visual, 19.5-kw aural. Antenna: 1842-ft. above av. terrain, 1914-ft. above ground, 2649-ft. above sea level.

Latitude 35° 52' 13"  
Longitude 79° 50' 25"

Transmitter: 3.7-mi. NE of Sophia.

News Services: AP, CBS, National Weather Wire, NAFAX, GOES.

Satellite Earth Station: ADM, 4-meter; Drake receivers.

Network Service: CBS.

Licensee: WFMY Television Corp., Phillips Ave. 27405.

Studio: Phillips Ave. & White St. 27405.

Mailing Address: Box TV-2, Greensboro, N.C. 27420.

Telephone: 919-379-9369. TWX: 510-925-1193.

Ownership: Harte-Hanks Communications Inc. For other interests, see Group Ownership of TV Stations.

Began Operation: Sept. 22, 1949. Sale to present owner by Landmark Communications approved by FCC Oct. 29, 1976 (Television Digest, Vol. 16:27). Sale to Landmark by former owners of Greensboro News Co. was approved Dec. 18, 1964 by FCC (Vol. 4:36, 49, 51).

Represented (sales) by Blair Television.

Represented (legal) by Arnold & Porter.

Represented (engineering) by Lohnes & Culver.

### Personnel:

MICHAEL CONLY, vice president & general manager.

FRANK BENNETT, general sales manager.

JACK FOREHAND, program/operations manager.

LESLIE WILSON, promotion manager.

MABLE SCOTT, community affairs director.

RENEE CARPENTER, news manager.

JETA PACE, personnel director.

JEFF BURKETT, controller.

BOB KING, engineering manager.

Highest 30 Sec. Rate (Jan. 24, 1982): \$3500.

NETWORK BASE HOURLY RATE: \$1375.

Total Households: © MSI Consumer Market Data as of 1/1/83 TV Homes: TV% and Circulation © 1983 Arbitron County coverage based on Arbitron study.

Net Weekly Circulation	State County	Total Households	TV Households	%
<b>50% &amp; Over</b>	<b>NORTH CAROLINA</b>			
	Alamance	37,200	36,900	99
	Alleghany	3,900	3,800	97
	Caswell	6,800	6,700	99
	Chatham	12,800	12,600	98
	Davidson	42,500	42,000	99
	Davie	9,300	9,100	98
	Forsyth	95,300	94,300	99
	Guilford	119,800	118,700	99
	Montgomery	8,200	8,100	99
	Moore	20,300	19,900	98
	Person	10,500	10,300	98
	Randolph	35,100	34,700	99
	Rockingham	31,300	30,900	99
	Rowan	37,700	37,300	99
	Stokes	12,200	12,000	98
	Surry	22,500	22,100	98
	Wilkes	21,800	21,400	98
	Yadkin	10,700	10,500	98
	<b>VIRGINIA</b>			
Henry	27,500	27,100	99	
Patrick	6,500	6,300	98	
Pittsylvania	41,400	40,700	98	



WFMY-TV BNPCT-790928K1 Granted 11/27/78

© American Map Corp., 14244

Net Weekly Circulation	State County	Total Households	TV Households	%
<b>Between 25-49%</b>	<b>NORTH CAROLINA</b>			
	Alexander	9,300	9,200	99
	Anson	8,800	8,600	98
	Ashe	8,500	8,300	98
	Iredell	30,800	30,400	99
	Lee	13,700	13,500	99
	Orange	29,800	29,200	98
	Richmond	17,000	16,700	98
	Stanly	18,300	18,100	99
	<b>VIRGINIA</b>			
Carroll	12,600	12,300	98	
Grayson	6,300	6,200	98	
<b>Between 5-24%</b>	<b>NORTH CAROLINA</b>			
	Burke	27,300	27,000	99
	Cabarrus	32,200	31,900	99
	Caldwell	25,000	24,700	99
	Catawba	39,600	39,300	99
	Cumberland	80,500	79,300	99
	Durham	59,100	58,200	99
	Granville	10,900	10,700	98
	Harnett	21,400	21,000	98
	Hoke	6,500	6,300	97
	Robeson	33,300	32,600	98
	Scotland	11,100	10,900	98
	Union	24,600	24,200	98
	Vance	13,000	12,800	98
	Wake	116,400	115,000	99
	Watauga	11,700	11,500	98
	<b>VIRGINIA</b>			
	Alleghany	10,200	10,100	99
Botetourt	8,700	8,600	99	
Charlotte	4,100	4,000	98	
Floyd	4,400	4,300	98	
Franklin	12,800	12,600	98	
Halifax	12,500	12,200	98	
Lunenburg	4,300	4,200	98	
Mecklenburg	10,500	10,200	98	
<b>Station Totals</b>				
		1,348,500	1,329,500	98
<b>Net Weekly Circulation (1983)</b>			<b>644,900</b>	
<b>Average Daily Circulation (1983)</b>			<b>391,100</b>	

# North Carolina—Greensboro-High Point & Winston-Salem

## WGGT

Ch. 48

Technical Facilities: Channel No. 48 (674-680 MHz). Authorized power: 1000-kw max. visual, 100-kw max. aural. Antenna: 1698-ft. above av. terrain, 1914-ft. above ground, 2649-ft. above sea level.

Latitude 35° 52' 13"  
Longitude 79° 50' 25"

Transmitter: 1000-ft. E of County Rd. 1926, 0.7-mi. SE of County Rd. 1941, Greensboro.

News Service: AP.

Satellite Earth Station: Harris, 3-meter; Harris receivers.

Network Service: None, independent.

Licensee: Guilford Telecasters Inc.

Studio: 330 S. Greene St., Greensboro, N.C. 27401.

Telephone: 919-274-4848.

Mailing Address: Box 1618, Greensboro, N.C. 27402.

Ownership: James Thrash, 25.80%; Robinson O. & Katherine R. Everett, 16.23% each; Jacob N. Froelich Jr., George W. Lyles Jr., G. Nolan Bearden & J. Harris Covington, 8.115% each; Thomas B. Cookerly, Roy O. Rodwell & Mark Conrad, 5% each. Thrash owns KEND & KLLL(FM), Lubbock; KAMA & KAMZ(FM), El Paso, Tex.

Began Operation: May 9, 1981.

Represented (sales) by Petry Television Inc.

Represented (legal) by Baraff, Koerner, Olender & Hochberg, P.C.

Represented (engineering) by Moffet, Larson & Johnson, P.C.

### Personnel:

MARK CONRAD, vice president & general manager.

THOMAS SCHENCK, national sales manager.

La RHE VESTAL, program manager.

MARY SELLARS, operations manager.

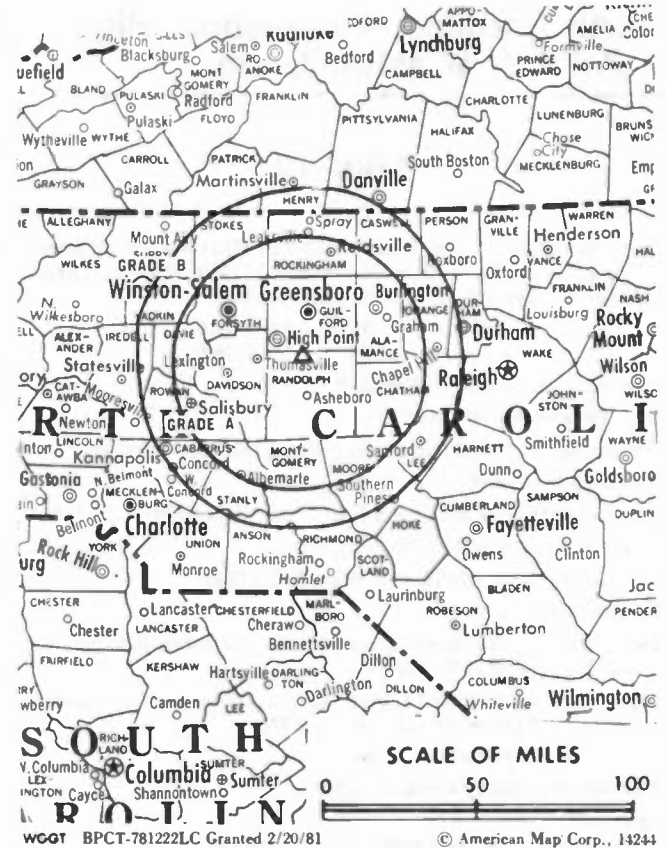
L. ROGER COLEMAN, business manager.

JOHN BISHOP, chief engineer.

Rates: Not available.

Total Households: © MSI Consumer Market Data as of 1/1/83 TV Homes: TV% and Circulation © 1983 Arbitron County coverage based on Arbitron study.

Net Weekly Circulation	State County	Total Households	TV Households	%
50% & Over	<b>NORTH CAROLINA</b>			
	Davidson	42,500	42,000	99
	Guilford	119,800	118,700	99
	Randolph	35,100	34,700	99
Between 25-49%	<b>NORTH CAROLINA</b>			
	Alamance	37,200	36,900	99
	Caswell	6,800	6,700	99
	Chatham	12,800	12,600	98
	Forsyth	95,300	94,300	99
	Lee	13,700	13,500	99



Net Weekly Circulation	State County	Total Households	TV Households	%
Between 25-49%	Montgomery	8,200	8,100	99
	Rockingham	31,300	30,900	99
	Yadkin	10,700	10,500	98
Between 5-24%	<b>NORTH CAROLINA</b>			
	Alexander	9,300	9,200	99
	Davie	9,300	9,100	98
	Iredell	30,800	30,400	99
	Moore	20,300	19,900	98
	Orange	29,800	29,200	98
	Person	10,500	10,300	98
	Rowan	37,700	37,300	99
	Stokes	12,200	12,000	98
	Surry	22,500	22,100	98
	Wilkes	21,800	21,400	98
VIRGINIA	Henry	27,500	27,100	99
	Patrick	6,500	6,300	98
	Pittsylvania	41,400	40,700	98
<b>Station Totals</b>		<b>693,000</b>	<b>683,900</b>	<b>98</b>
<b>Net Weekly Circulation (1983)</b>			<b>228,600</b>	
<b>Average Daily Circulation (1983)</b>			<b>93,000</b>	

# North Carolina—Greensboro-High Point & Winston-Salem

## WGHP-TV

Ch. 8

Technical Facilities: Channel No. 8 (180-186 MHz). Authorized power: 316-kw visual, 31.62-kw aural. Antenna: 1270-ft. above av. terrain, 1255-ft. above ground, 2032-ft. above sea level.

Latitude 35° 48' 46.5"  
Longitude 79° 50' 36.0"

Transmitter: 1.2-mi. SE of Sophia, N.C.

News Services: AP, UPI, ABC.

Satellite Earth Station: Microdyne; 7-meter; Microdyne receivers.

Network Service: ABC.

Licensee: WGHP-TV Inc., 2005 Francis St., High Point, N.C. 27263.

Studio: 2005 Francis St., High Point, N.C.

Mailing Address: Box 2688, High Point, N.C. 27261.

Telephone: 919-883-7131.

Ownership: Gulf Broadcast Group, 100%. For other interests, see Group Ownership of TV Stations.

Began Operation: October 14, 1963. Sale to present owner by Southern Bcstg. Co. approved by FCC June 16, 1978.

Represented (sales) by MMT Sales Inc.

Represented (legal) by Arnold & Porter.

### Personnel:

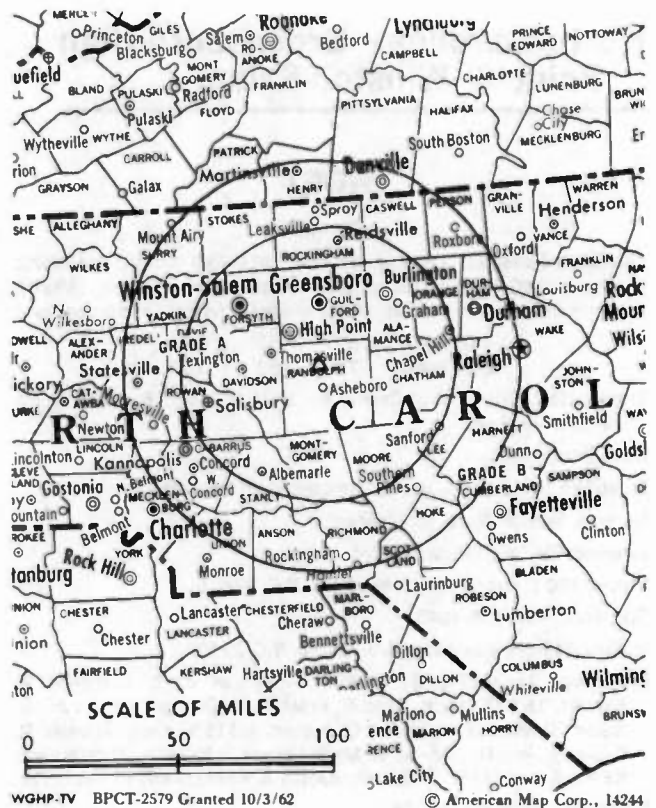
- EUGENE H. BOHI, president & general manager.
- FRANK TERRY, controller.
- JACK MOORE, executive director, news.
- KENNY GONZALEZ, program manager.
- ROSS MASON, chief engineer.

Highest 30 Sec. Rate (April 12, 1982): \$2000.

NETWORK BASE HOURLY RATE: \$1050.

Total Households: © MSI Consumer Market Data as of 1/1/83 TV Homes: TV% and Circulation © 1983 Arbitron County coverage based on Arbitron study.

Net Weekly Circulation	State County	Total Households	TV Households	%
<b>50% &amp; Over</b>				
<b>NORTH CAROLINA</b>				
	Alamance	37,200	36,900	99
	Alleghany	3,900	3,800	97
	Caswell	6,800	6,700	99
	Chatham	12,800	12,600	98
	Davidson	42,500	42,000	99
	Davie	9,300	9,100	98
	Forsyth	95,300	94,300	99
	Gulford	119,800	118,700	99
	Lee	13,700	13,500	99
	Montgomery	8,200	8,100	99
	Moore	20,300	19,900	98
	Randolph	35,100	34,700	99
	Rockingham	31,300	30,900	99
	Rowan	37,700	37,300	99
	Stokes	12,200	12,000	98
	Surry	22,500	22,100	98
	Wilkes	21,800	21,400	98
	Yadkin	10,700	10,500	98
<b>VIRGINIA</b>				
	Grayson	6,300	6,200	98
	Henry	27,500	27,100	99
	Patrick	6,500	6,300	98
<b>Between 25-49%</b>				
<b>NORTH CAROLINA</b>				
	Alexander	9,300	9,200	99
	Anson	8,800	8,600	98



Net Weekly Circulation	State County	Total Households	TV Households	%
<b>Between 25-49%</b>				
	Ashe	8,500	8,300	98
	Iredell	30,800	30,400	99
	Orange	29,800	29,200	98
	Richmond	17,000	16,700	98
	Scotland	11,100	10,900	98
	Stanly	18,300	18,100	99
	Watauga	11,700	11,500	98
<b>VIRGINIA</b>				
	Carroll	12,600	12,300	98
	Pittsylvania	41,400	40,700	98
<b>Between 5-24%</b>				
<b>NORTH CAROLINA</b>				
	Cabarrus	32,200	31,900	99
	Caldwell	25,000	24,700	99
	Catawba	39,600	39,300	99
	Durham	59,100	58,200	99
	Harnett	21,400	21,000	98
	Hoke	6,500	6,300	97
	Person	10,500	10,300	98
	Union	24,600	24,200	98
<b>SOUTH CAROLINA</b>				
	Chesterfield	13,600	13,300	98
<b>VIRGINIA</b>				
	Floyd	4,400	4,300	98
	Franklin	12,800	12,600	98
	Halifax	12,500	12,200	98
	Wythe	9,500	9,300	98
<b>Station Totals</b>		<b>1,052,400</b>	<b>1,037,600</b>	<b>98</b>
<b>Net Weekly Circulation (1983)</b>				<b>612,000</b>
<b>Average Daily Circulation (1983)</b>				<b>345,800</b>



# North Carolina—Greensboro-High Point & Winston-Salem

WXII

Ch. 12

# WXII 12



KATZ AMERICAN  
PULITZER BROADCASTING COMPANY

Technical Facilities: Channel No. 12 (204-210 MHz). Authorized power: 316-kw visual, 63.5-kw aural. Antenna: 1980-ft. above av. terrain, 680-ft. above ground, 3095-ft. above sea level.

Latitude 36° 22' 31"  
Longitude 80° 22' 27"

Transmitter: Sauratown Mtn., 7-mi. N of King, N.C.

News Services: AP, CNN, NBC.

Satellite Earth Station: STS, 3.5-meter; Drake receivers.

Network Services: NBC.

Licensee: Pulitzer Bcstg. Co., Box 11847, Winston-Salem 27116.

Studio: 700 Coliseum Dr., Winston-Salem, N.C. 27116.

Telephone: 919-721-9944. TWX: 510-931-3676.

Ownership: Pulitzer Publishing Co. For other interests, see Group Ownership of TV Stations.

Began Operation: Sept. 30, 1953. Sale to Multimedia by Triangle Bcstg. Corp. approved by FCC Sept. 7, 1972 (Television Digest, Vol. 11:44; 12:37). Exchanged by Multimedia with WFBC-TV, Greenville, S.C. for KSDK, St. Louis, Mo. (Vol. 21:12; 22:1; 23:8).

Represented (sales) by Katz Television.

Represented (legal) by Marmet & McCombs, P.C.

Represented (engineering) by A. D. Ring & Associates.

Personnel:

KEN J. ELKINS, vice president & chief exec. officer, Pulitzer Bcstg. Co.

REYNARD A. CORLEY, vice president & general manager.

JACK MARKHAM, program manager.

DAVID SUMMERS, general sales manager.

DAVID EMERY, news director.

JERRY KENION, promotion manager.

HENRY HUNT, director of engineering.

Highest 30 Sec. Rate (June 27, 1983): \$1500.

NETWORK BASE HOURLY RATE: \$1175.

Total Households: © MSI Consumer Market Data as of 1/1/83 TV Homes: TV% and Circulation © 1983 Arbitron County coverage based on Arbitron study.

Net Weekly Circulation	State County	Total Households	TV Households	%
<b>NORTH CAROLINA</b>				
<b>50% &amp; Over</b>	Alamance	37,200	36,900	99
	Alexander	9,300	9,200	99
	Alleghany	3,900	3,800	97
	Caswell	6,800	6,700	99
	Davidson	42,500	42,000	99
	Davie	9,300	9,100	98
	Forsyth	95,300	94,300	99
	Guilford	119,800	118,700	99
	Iredell	30,800	30,400	99
	Randolph	35,100	34,700	99
	Rockingham	31,300	30,900	99



Net Weekly Circulation	State County	Total Households	TV Households	%
<b>50% &amp; Over</b>	Rowan	37,700	37,300	99
	Stokes	12,200	12,000	98
	Surry	22,500	22,100	98
	Wilkes	21,800	21,400	98
	Yadkin	10,700	10,500	98
<b>VIRGINIA</b>				
	Carroll	12,600	12,300	98
	Grayson	6,300	6,200	98
	Henry	27,500	27,100	99
	Patrick	6,500	6,300	98
	Pittsylvania	41,400	40,700	98
<b>NORTH CAROLINA</b>				
<b>Between 25-49%</b>	Ashe	8,500	8,300	98
	Catawba	39,600	39,300	99
	Montgomery	8,200	8,100	99
	Watauga	11,700	11,500	98
<b>VIRGINIA</b>				
	Franklin	12,800	12,600	98
	Halifax	12,500	12,200	98
<b>NORTH CAROLINA</b>				
<b>Between 5-24%</b>	Burke	27,300	27,000	99
	Cabarrus	32,200	31,900	99
	Caldwell	25,000	24,700	99
	Chatham	12,800	12,600	98
	Lincoln	15,900	15,700	99
	Mc Dowell	13,000	12,800	98
	Moore	20,300	19,900	98
	Orange	29,800	29,200	98
	Person	10,500	10,300	98
	Stanly	18,300	18,100	99

(Continued on page 667)

Station Totals	989,000	975,400	98
Net Weekly Circulation (1983)		561,900	
Average Daily Circulation (1983)		295,100	



# North Carolina—Greenville

## WNCT-TV

Ch. 9

Technical Facilities: Channel No. 9 (186-192 MHz). Authorized power: 316-kw visual, 31.6-kw aural. Antenna: 1890-ft. above av. terrain, 2000-ft. above ground, 2028-ft. above sea level.

Latitude 35° 21' 55"  
Longitude 77° 23' 38"

Transmitter: Hwy. 118, 2.5-mi. E of Grifton.

AM Affiliate: WNCT, 10-kw, 1070 kHz (CBS).

FM Affiliate: WNCT-FM, 100-kw, 107.9 MHz (No. 300), 1710-ft. (CBS).

News Services: AP, CBS.

Network Service: CBS.

Licensee: Roy H. Park Broadcasting Inc., Box 898, Greenville 27834.

Studio: 3221 Evans St., Greenville, N.C. 27834.

Telephone: 919-756-3180. TWX: 510-929-1616.

Ownership: Roy H. Park Broadcasting Inc. Park Broadcasting Inc., which is 100% owned by Roy H. Park, owns Roy H. Park Broadcasting Inc. and also the licensees of WNCT-AM-FM, Greenville, N.C.; WDEF-TV-AM-FM, Chattanooga, Tenn.; WJHL-TV, Johnson City, Tenn.; WTVR-TV-AM-FM, Richmond, Va.; WSLS-TV, Roanoke, Va.; WUTR(TV), Utica, N.Y.; WBMG(TV), Birmingham, Ala.; WNAX(AM), Yankton, S.D.; KRSI(AM) & KFMX(FM), St. Louis Park, Minn.; WHEN & WONO(FM), Syracuse, N.Y.; KWJJ(AM) & KJIB(FM), Portland, Ore. & KEZX(FM), Seattle. Park also owns outdoor advertising firms in Binghamton, Ogdensburg, Utica-Rome, Elmira-Corning, Ithaca-Auburn, N.Y. & Scranton-Wilkes-Barre, Pa. For Park Newspapers, see listing under Newspaper Ownership of TV Stations.

Began Operation: Dec. 22, 1953. Sale to present owner by Carolina Bcstg. System Inc. approved by FCC Feb. 7, 1962 (Television Digest, Vol. 2:7).

Represented (sales) by Blair Television.

Represented (legal) by McKenna, Wilkinson & Kittner.

Represented (engineering) by Jansky & Bailey.

Personnel:

MARVIN CHAUVIN, vice president & general manager.

ARCHIE RUSSELL, regional sales manager.

MAC NICHOLSON, operations manager.

NANCY FULKS, business manager.

SHIRLEY DALE, program director.

HEBER ADAMS, chief engineer.

Rates: On request.

NETWORK BASE HOURLY RATE: \$835.

Total Households: © MSI Consumer Market Data as of 1/1/83 TV Homes: TV% and Circulation © 1983 Arbitron County coverage based on Arbitron study.

Net Weekly Circulation	State County	Total Households	TV Households	%
<b>NORTH CAROLINA</b>				
50% & Over	Beaufort	15,000	14,700	98
	Bertie	7,200	7,000	97
	Carteret	16,500	16,200	98
	Craven	24,900	24,600	99
	Duplin	14,500	14,200	98
	Edgecombe	19,200	18,900	98
	Greene	5,400	5,300	98
	Halifax	19,100	18,600	97
	Hyde	2,200	2,100	95
	Jones	3,200	3,100	97



WNCT-TV BPCT-5087 Granted 5/17/79

© American Map Corp., 14244

Net Weekly Circulation	State County	Total Households	TV Households	%
50% & Over	Lenoir	21,600	21,300	99
	Martin	8,900	8,700	98
	Nash	24,900	24,500	98
	Northampton	7,300	7,100	97
	Onslow	32,100	31,800	99
	Pamlico	3,700	3,600	97
	Pender	8,000	7,800	98
	Pitt	31,000	30,500	98
	Tyrrell	1,400	1,400	100
	Washington	5,000	4,900	98
	Wayne	34,500	34,000	98
Wilson	22,800	22,400	98	

<b>NORTH CAROLINA</b>				
Between 25-49%	Chowan	4,800	4,700	98
	Dare	6,100	5,900	97
	Hertford	7,800	7,600	98
	Johnston	26,400	25,900	98
	Sampson	17,600	17,300	98

<b>NORTH CAROLINA</b>				
Between 5-24%	Franklin	10,500	10,300	98
	New Hanover	40,300	39,800	99
	Pasquotank	10,200	10,000	98
	Perquimans	3,600	3,500	97
	Vance	13,000	12,800	98
	Wake	116,400	115,000	99
Warren	5,500	5,300	97	
<b>VIRGINIA</b>				
	Brunswick	5,200	5,100	98

<b>Station Totals</b>	595,800	585,900	98
<b>Net Weekly Circulation (1983)</b>		318,000	
<b>Average Daily Circulation (1983)</b>		190,000	

# North Carolina—Hickory

## WHKY-TV

Ch. 14

Technical Facilities: Channel No. 14 (470-476 MHz). Authorized power: 656.1-kw max. visual, 66-kw max. aural. Antenna: 600-ft. above av. terrain, 487-ft. above ground, 1652-ft. above sea level.

Latitude 35° 43' 57"  
Longitude 81° 19' 52"

Transmitter: 526 Main Ave. SE.

AM Affiliate: WHKY, 5-kw, 1290 kHz.

FM Affiliate: WHKY-FM, 14.8-kw, 102.9 MHz (No. 275), 325-ft.

News Service: UPI.

Satellite Earth Station: Prodelin; 4.6-meter.

Network Service: None, independent.

Licensee: Catawba Valley Bcstg. Co., Box 1059, Hickory, N.C. 28603.

Studio: 526 Main Ave. SE, Hickory, N.C. 28601.

Telephone: 704-322-5115.

Ownership: Long Family, 51%; others.

Began Operation: Feb. 14, 1968.

Represented (sales) by Spot Time Ltd.

Represented (legal) by Miller & Fields.

Personnel:

THOMAS E. LONG, station manager & general sales manager.

JEFFREY B. LONG, program & national sales manager.

THOMAS E. LONG JR., chief engineer.

JAMES O. CARR, news director.

Highest One Hour Rate (Aug. 1983): \$320.

Highest 30 Sec. Rate (Aug. 1983): \$43.

Total Households: © MSI Consumer Market Data as of 1/1/83 TV Homes: TV% and Circulation © 1983 Arbitron County coverage based on Arbitron study.

Net Weekly Circulation	State County	Total Households	TV Households	%
<b>NORTH CAROLINA</b>				
Between 5-24%	Alexander	9,300	9,200	99
	Burke	27,300	27,000	99
	Caldwell	25,000	24,700	99
	Catawba	39,600	39,300	99
<b>Station Totals</b>		<b>101,200</b>	<b>100,200</b>	<b>99</b>
<b>Net Weekly Circulation (1983)</b>			<b>14,900</b>	
<b>Average Daily Circulation (1983)</b>			<b>3,300</b>	



Media Brokerage Specialist  
CATV, TV and Radio

# THE TED HEPBURN COMPANY

Ted Hepburn, President Todd Hepburn, VP, CATV Division  
Heidi Hepburn-Jepsen, VP, Small Markets  
P.O. Box 42401, Cincinnati, Ohio 45242 (513) 791-8730

# North Carolina—New Bern

## WCTI

Ch. 12

(Also serves Greenville and Washington, N.C.)

Technical Facilities: Channel No. 12 (204-210 MHz). Authorized power: 316-kw visual, 31.6-kw aural. Antenna: 1923-ft. above av. terrain, 1999-ft. above ground, 2041-ft. above sea level.

Latitude 35° 06' 18"  
Longitude 77° 20' 15"

Transmitter: State Hwy. 41, N of Trenton, N.C.

News Service: AP.

Satellite Earth Stations: ADM, 6.1-meter; Avcom receivers.

Network Service: ABC.

Licensee: Heritage Bcstg. Co.

Studio: Box 2325, Park Ave., Glenburnie Gardens, New Bern, N.C. 28560.

Telephone: 919-637-2111.

Ownership: Mario Iacobelli, 80%; Robert N. Smith, 20%.

Began Operation: Sept. 7, 1963. Sale to present owner by Malrite Communications Group approved by FCC June 7, 1983. Sale to Malrite by Continental TV approved by FCC Oct. 14, 1976. Previous sale by Nathan Frank & Thomsland Inc. approved April 15, 1969.

Represented (Sales) by Katz Television.

Represented (Legal) by Hogan & Hartson.

### Personnel:

MARIO IACOBELLI, president.  
LUTHER GRIFFIN, national sales manager.  
PATRICE MOHN, program director.  
PHYLLIS SLOCUM, news director.  
ROBERT THURBER, chief engineer.

Highest One Hour Rate (Sept. 1, 1983): \$2000.

Highest 30 Sec. Rate (Sept. 1, 1983): \$700.

NETWORK BASE HOURLY RATE: \$375.

Total Households: © MSI Consumer Market Data as of 1/1/83 TV Homes: TV% and Circulation © 1983 Arbitron County coverage based on Arbitron study.

Net Weekly Circulation	State County	Total Households	TV Households	%
<b>NORTH CAROLINA</b>				
<b>50% &amp; Over</b>	Beaufort	15,000	14,700	98
	Carteret	16,500	16,200	98
	Craven	24,900	24,600	99
	Duplin	14,500	14,200	98
	Greene	5,400	5,300	98
	Hyde	2,200	2,100	95
	Jones	3,200	3,100	97
	Lenoir	21,600	21,300	99
	Martin	8,900	8,700	98
	Onslow	32,100	31,800	99
	Pamlico	3,700	3,600	97



WCTI BPCT-3831 Granted 1/4/67

© American Map Corp., 14244

Net Weekly Circulation	State County	Total Households	TV Households	%
<b>50% &amp; Over</b>	Pender	8,000	7,800	98
	Pitt	31,000	30,500	98
	Washington	5,000	4,900	98
<b>NORTH CAROLINA</b>				
<b>Between 25-49%</b>	Bertie	7,200	7,000	97
	Dare	6,100	5,900	97
	Edgecombe	19,200	18,900	98
	Nash	24,900	24,500	98
	Tyrrell	1,400	1,400	100
	Wayne	34,500	34,000	98
	Wilson	22,800	22,400	98
<b>NORTH CAROLINA</b>				
<b>Between 5-24%</b>	Bladen	10,800	10,500	97
	Brunswick	13,800	13,500	98
	Halifax	19,100	18,600	97
	New Hanover	40,300	39,800	99
	Sampson	17,600	17,300	98
<b>Station Totals</b>		<b>409,700</b>	<b>402,600</b>	<b>98</b>
<b>Net Weekly Circulation (1983)</b>				<b>219,200</b>
<b>Average Daily Circulation (1983)</b>				<b>126,900</b>

# North Carolina—Raleigh

## WLFL-TV

Ch. 22

Technical Facilities: Channel No. 22 (518-524 MHz). Authorized power: 1416-kw visual, 142-kw aural. Antenna: 1148-ft. above av. terrain, 1057-ft. above ground, 1527-ft. above sea level.

Latitude 35° 42' 51.5"  
Longitude 78° 49' 00.5"

Transmitter: State Rd. 1010, 1-mi. E of Apex.

News Service: AP.

Satellite Earth Stations: Bogner, 7-meter.

Network Service: None, independent.

Licensee: Family Television Corp., 2410 Broad St., Durham 27704.

Studio: 2410 Broad St., Durham, N.C. 27704.

Telephone: 919-471-4461.

Mailing Address: Box 15366, Durham, N.C. 27704.

Ownership: N. Grant Cotton, pres.-treas., 50.5%; Ladson L. Leathers, exec. v.p., 25.5%; others, none with as much as 5%.

Began Operation: Dec. 18, 1981.

Represented (sales) by Seftel Inc.

Represented (legal) by Reddy, Begley & Martin.

Represented (engineering) by E. Harold Munn Jr. & Associates.

Personnel:

- N. GRANT COTTON, president & general manager.
- L. L. LEATHERS, executive vice president.
- DOUG PARSONS, national sales manager.
- LON MIROLLI, vice president & general sales manager.
- DALLAS LLOYD, chief engineer.

Highest 30 Sec. Rate (Sept. 12, 1983): \$180.

Total Households: © MSI Consumer Market Data as of 1/1/83 TV Homes: TV% and Circulation © 1983 Arbitron County coverage based on Arbitron study.

Net Weekly Circulation	State County	Total Households	TV Households	%
<b>NORTH CAROLINA</b>				
50% & Over	Harnett	21,400	21,000	98
	Johnston	26,400	25,900	98
	Wake	116,400	115,000	99
<b>NORTH CAROLINA</b>				
Between 25-49%	Chatham	12,800	12,600	98
	Durham	59,100	58,200	99
	Franklin	10,500	10,300	98
	Granville	10,900	10,700	98
	Lee	13,700	13,500	99



Net Weekly Circulation	State County	Total Households	TV Households	%
Between 25-49%	Orange	29,800	29,200	98
	Person	10,500	10,300	98
	Vance	13,000	12,800	98
	Warren	5,500	5,300	97
<b>NORTH CAROLINA</b>				
Between 5-24%	Alamance	37,200	36,900	99
	Caswell	6,800	6,700	99
	Cumberland	80,500	79,300	99
	Moore	20,300	19,900	98
	Sampson	17,600	17,300	98
	Wayne	34,500	34,000	98
	Wilson	22,800	22,400	98
<b>Station Totals</b>		<b>549,700</b>	<b>541,300</b>	<b>98</b>
<b>Net Weekly Circulation (1983)</b>			<b>188,000</b>	
<b>Average Daily Circulation (1983)</b>			<b>80,800</b>	

# North Carolina—Durham-Raleigh

## WPTF-TV

Ch. 28

Technical Facilities: Channel No. 28 (554-560 MHz). Authorized power: 5000-kw max. & 3720-kw horizontal visual, 372-kw horizontal aural. Antenna: 1300-ft. above av. terrain, 1240-ft. above ground, 1700-ft. above sea level.

Latitude 35° 43' 00"  
Longitude 78° 48' 31"

Transmitter: Intersection of State Rds. 1010 & 1379, near Apex, N.C.

Satellite Earth Station: Pinzone; 5-meter.

News Services: AP, UPI, NBC.

Network Service: NBC.

Licensee: Durham Life Broadcasting Inc., Box 1511, 410 S. Salisbury St., Raleigh, N.C. 27602.

Studio: 410 S. Salisbury St., Raleigh, N.C. 27602.

Telephone: 919-832-8311. TWX: 510-928-1852.

Ownership: Durham Corp., 100%. George Womble, chmn.; Felton Coley, pres.; Sonja M. Stephenson, asst. secy., Durham Life Bcstg. is licensee of WPTF & WQDR(FM), Raleigh, N.C. Durham Corp. owns 3.5% of Jefferson-Pilot Corp., see Group Ownership of TV Stations.

Began Operation: Nov. 4, 1968. Sale to present owner by R. O., K. R. & Robinson O. Everett, et al., approved by FCC May 19, 1977 (Television Digest, Vol. 17:5).

Represented (sales) by TeleRep Inc.

Represented (legal) by Tharrington, Smith & Hargrove.

### Personnel:

- ROBERT BUTLER, vice president & general manager.
- MARTIN FENTON, general sales manager.
- DANIEL SCHER, national sales manager.
- WILBUR W. BRANN, director of engineering & operations.
- BOB WOLFE, promotion manager.
- BILL RAMSEY, production manager.
- ROY CARDEN, news director.
- ASA SPAULDING JR., public affairs director.

Highest 30 Sec. Rate (July 25, 1983): \$550.

NETWORK BASE HOURLY RATE: \$700.

Total Households: © MSI Consumer Market Data as of 1/1/83 TV Homes: TV% and Circulation © 1983 Arbitron County coverage based on Arbitron study.

Net Weekly Circulation	State County	Total Households	TV Households	%
<b>50% &amp; Over</b>				
<b>NORTH CAROLINA</b>				
	Chatham	12,800	12,600	98
	Cumberland	80,500	79,300	99
	Durham	59,100	58,200	99
	Franklin	10,500	10,300	98
	Granville	10,900	10,700	98
	Harnett	21,400	21,000	98
	Lee	13,700	13,500	99
	Orange	29,800	29,200	98
	Vance	13,000	12,800	98
	Wake	116,400	115,000	99



WPTF-TV BMPCT-7758 Granted 8/17/78

© American Map Corp., 14244

Net Weekly Circulation	State County	Total Households	TV Households	%
<b>Between 25-49%</b>				
<b>NORTH CAROLINA</b>				
	Alamance	37,200	36,900	99
	Johnston	26,400	25,900	98
	Moore	20,300	19,900	98
	Person	10,500	10,300	98
	Scotland	11,100	10,900	98
	Warren	5,500	5,300	97
	Wayne	34,500	34,000	98
<b>Between 5-24%</b>				
<b>NORTH CAROLINA</b>				
	Bladen	10,800	10,500	97
	Edgecombe	19,200	18,900	98
	Montgomery	8,200	8,100	99
	Nash	24,900	24,500	98
	Randolph	35,100	34,700	99
	Sampson	17,600	17,300	98
	Wilson	22,800	22,400	98
<b>VIRGINIA</b>				
	Halifax	12,500	12,200	98
	Lunenburg	4,300	4,200	98
<b>Station Totals</b>		<b>669,000</b>	<b>658,600</b>	<b>98</b>
<b>Net Weekly Circulation (1983)</b>			<b>320,300</b>	
<b>Average Daily Circulation (1983)</b>			<b>147,100</b>	



# North Carolina—Raleigh-Durham

## WRAL-TV

Ch.5

Technical Facilities: Channel No. 5 (76-82 MHz). Authorized power: 95.5-kw visual, 15-kw aural. Antenna: Circularly polarized, 1990-ft. above av. terrain, 2000-ft. above ground, 2340-ft. above sea level.

Latitude 35° 40' 35"  
Longitude 78° 32' 09"

Transmitter: 1.6-mi. SE of Auburn.

FM Affiliate: WRAL-FM, 250-kw, 101.5 MHz (No. 268), 990-ft.

News Services: AP, UPI.

Satellite Earth Stations: Scientific-Atlanta, 10-meter; Scientific-Atlanta receivers.

Network Service: ABC.

Licensee: Capitol Bcstg. Co. Inc., 2619 Western Blvd., Box 12000, Raleigh, N.C. 27605.

Studio & Offices: 2619 Western Blvd.

Telephone: 919-828-2511. TWX: 510-928-1833.

Mailing Address: Box 12000, Raleigh, N.C. 27605.

Ownership: Estate of A. J. Fletcher, 21.28%; James F. Goodman, pres., 48.87%; Ray H. Goodman III, 20.27%; Marjorie L. Fletcher, 3.49%; others, none with as much as 1%. Capitol Bcstg. also owns WHTN & WKEE(FM), Huntington, W.Va.; KISS(FM), San Antonio, Tex.; WRNL & WRXL(FM), Richmond, Va.; WDRV & WLVV(FM), Statesville, N.C.; KBEQ(FM), Kansas City, Mo.

Began Operation: Dec. 15, 1956.

Represented (sales) by Katz Television.

Represented (legal) by Fletcher, Heald & Hildreth.

Represented (engineering) by Ted Lester.

### Personnel:

JIM GOODMAN, president.  
JOHN GREENE, vice president & general manager.  
PAUL QUINN, general sales manager.  
KAREN RIDOUT, director of special projects.  
NEIL KUVIN, station manager.  
WALTYE RASULALA, public affairs manager.  
JAMES HEFNER, news & communications manager.  
PAUL POPE, production & operations manager.

Highest 30 Sec. Rate (March 13, 1983): \$3000.

NETWORK BASE HOURLY RATE: \$1450.

Total Households: © MSI Consumer Market Data as of 1/1/83 TV Homes: TV% and Circulation © 1983 Arbitron County coverage based on Arbitron study.

Net Weekly Circulation	State County	Total Households	TV Households	%
<b>NORTH CAROLINA</b>				
<b>50% &amp; Over</b>	Caswell	6,800	6,700	99
	Chatham	12,800	12,600	98
	Cumberland	80,500	79,300	99
	Duplin	14,500	14,200	98
	Durham	59,100	58,200	99
	Edgecombe	19,200	18,900	98
	Franklin	10,500	10,300	98
	Granville	10,900	10,700	98
	Greene	5,400	5,300	98
	Halifax	19,100	18,600	97
	Harnett	21,400	21,000	98
	Hoke	6,500	6,300	97
	Johnston	26,400	25,900	98
	Lee	13,700	13,500	99
	Moore	20,300	19,900	98
	Nash	24,900	24,500	98
	Northampton	7,300	7,100	97
	Orange	29,800	29,200	98
	Person	10,500	10,300	98
	Robeson	33,300	32,600	98
	Sampson	17,600	17,300	98
	Scotland	11,100	10,900	98



WRAL-TV BIMPCT-7707 Granted 3/23/78

© American Map Corp., 14244

Net Weekly Circulation	State County	Total Households	TV Households	%
<b>50% &amp; Over</b>	Vance	13,000	12,800	98
	Wake	116,400	115,000	99
	Warren	5,500	5,300	97
	Wayne	34,500	34,000	98
	Wilson	22,800	22,400	98
<b>VIRGINIA</b>				
	Mecklenburg	10,500	10,200	98
<b>NORTH CAROLINA</b>				
<b>Between 25-49%</b>	Alamance	37,200	36,900	99
	Bertie	7,200	7,000	97
	Bladen	10,800	10,500	97
	Hertford	7,800	7,600	98
	Lenoir	21,600	21,300	99
	Martin	8,900	8,700	98
	New Hanover	40,300	39,800	99
	Pender	8,000	7,800	98
	Pitt	31,000	30,500	98
<b>VIRGINIA</b>				
	Halifax	12,500	12,200	98
<b>NORTH CAROLINA</b>				
<b>Between 5-24%</b>	Chowan	4,800	4,700	98
	Columbus	18,200	17,800	98
	Craven	24,900	24,600	99
	Jones	3,200	3,100	97
	Montgomery	8,200	8,100	99
	Onslow	32,100	31,800	99
	Randolph	35,100	34,700	99
	Rockingham	31,300	30,900	99
<b>SOUTH CAROLINA</b>				
	Marlboro	10,300	10,100	98
<b>VIRGINIA</b>				
	Brunswick	5,200	5,100	98
	Greensville	5,200	5,100	98
	Henry	27,500	27,100	99
	Patrick	6,500	6,300	98
	Pittsylvania	41,400	40,700	98
<b>Station Totals</b>		<b>1,103,500</b>	<b>1,085,400</b>	<b>98</b>
<b>Net Weekly Circulation (1983)</b>			<b>680,400</b>	
<b>Average Daily Circulation (1983)</b>			<b>425,300</b>	



# North Carolina—Durham-Raleigh

## WTVD

Ch. 11

Technical Facilities: Channel No. 11 (198-204 MHz). Authorized power: 316-kw visual, 47.4-kw aural. Antenna: 1990-ft. above av. terrain, 2000-ft. above ground, 2317-ft. above sea level.

Latitude 35° 40' 05"  
Longitude 78° 31' 58"

Transmitter: 4-mi. NW of Clayton, 2-mi. SE of Auburn, N.C.

News Services: AP, UPI.

Satellite Earth Station: Harris, 9.1-meter; Harris receivers.

Network Service: CBS.

Licensee: Capital Cities Communications Inc., Box 2009, Durham 27702.

Studio: 411 Liberty St., Durham, N.C. 27702.

Raleigh Office: Box 1950, Raleigh, N.C. 27602.

Telephone: 919-683-1111. TWX: 510-927-1810.

Mailing Address: Box 2009, Durham, N.C. 27702.

Ownership: Capital Cities Communications Inc., see Group Ownership of TV Stations.

Began Operation: September 2, 1954. Sale to present owners by principal stockholders Harmon L. & Virginia D. Duncan, J. Floyd Fletcher and WDNC(AM) approved by FCC May 22, 1957. (Television Digest, Vol. 13:14, 21).

Represented (sales) by Blair Television.

Represented (legal) by Wilmer, Cutler & Pickering.

Represented (engineering) by Moffet, Larson & Johnson, P.C.

### Personnel:

- PAUL BURES, vice president & general manager.
- DENIS J. O'CONNOR, general sales manager.
- JON MILLER, director of programming.
- NED WARWICK, news director.
- CHRISTLE SWAIN, community relations & station affairs manager.
- ED WALL, chief engineer.
- WILLIAM HIGGS, business manager.
- MARIE BROWN, sales service manager.
- TOM DOMER, promotion manager.

Highest 30 Sec. Rate (June 30, 1983): \$3000.

NETWORK BASE HOURLY RATE: \$1825.

Total Households: © MSI Consumer Market Data as of 1/1/83 TV Homes: TV% and Circulation © 1983 Arbitron County coverage based on Arbitron study.

Net Weekly Circulation	State County	Total Households	TV Households	%
<b>50% &amp; Over</b>	<b>NORTH CAROLINA</b>			
	Chatham	12,800	12,600	98
	Cumberland	80,500	79,300	99
	Duplin	14,500	14,200	98
	Durham	59,100	58,200	99
	Edgecombe	19,200	18,900	98
	Franklin	10,500	10,300	98
	Granville	10,900	10,700	98
	Greene	5,400	5,300	98
	Halifax	19,100	18,600	97
	Harnett	21,400	21,000	98
	Hoke	6,500	6,300	97
	Johnston	26,400	25,900	98
	Lee	13,700	13,500	99
	Moore	20,300	19,900	98
	Nash	24,900	24,500	98
	New Hanover	40,300	39,800	99
	Northampton	7,300	7,100	97
	Orange	29,800	29,200	98
	Person	10,500	10,300	98
	Sampson	17,600	17,300	98
Scotland	11,100	10,900	98	
Vance	13,000	12,800	98	
Wake	116,400	115,000	99	



Net Weekly Circulation	State County	Total Households	TV Households	%	
<b>50% &amp; Over</b>	Warren	5,500	5,300	97	
	Wayne	34,500	34,000	98	
	Wilson	22,800	22,400	98	
<b>VIRGINIA</b>					
	Mecklenburg	10,500	10,200	98	
<b>Between 25-49%</b>	<b>NORTH CAROLINA</b>				
	Alamance	37,200	36,900	99	
	Bladen	10,800	10,500	97	
	Caswell	6,800	6,700	99	
	Lenoir	21,600	21,300	99	
	Onslow	32,100	31,800	99	
	Pitt	31,000	30,500	98	
	Robeson	33,300	32,600	98	
	<b>SOUTH CAROLINA</b>				
	Marlboro	10,300	10,100	98	
<b>VIRGINIA</b>					
Halifax	12,500	12,200	98		
<b>Between 5-24%</b>	<b>NORTH CAROLINA</b>				
	Bertie	7,200	7,000	97	
	Brunswick	13,800	13,500	98	
	Columbus	18,200	17,800	98	
	Hyde	2,200	2,100	95	
	Jones	3,200	3,100	97	
	Martin	8,900	8,700	98	
	Montgomery	8,200	8,100	99	
	Pender	8,000	7,800	98	
	Randolph	35,100	34,700	99	
Washington	5,000	4,900	98		
<b>VIRGINIA</b>					
Brunswick	5,200	5,100	98		
Greensville	5,200	5,100	98		
Henry	27,500	27,100	99		
Lunenburg	4,300	4,200	98		
Pittsylvania	41,400	40,700	98		
Sussex	3,600	3,500	97		
<b>Station Totals</b>		<b>1,057,100</b>	<b>1,039,500</b>	<b>98</b>	
<b>Net Weekly Circulation (1983)</b>				<b>651,600</b>	
<b>Average Daily Circulation (1983)</b>				<b>390,700</b>	

# North Carolina—Washington— Greenville-New Bern

## WITN-TV

Ch. 7

Technical Facilities: Channel No. 7 (174-180 MHz). Authorized power: 316-kw visual, 31-kw aural. Antenna: Circularly-polarized, 1950-ft. above av. terrain, 2000-ft. above ground, 2028-ft. above sea level.

Latitude 35° 21' 55"  
Longitude 77° 23' 38"

Transmitter: Hwy. 118, 2.5-mi. E of Grifton.

News Services: AP, NBC.

Satellite Earth Station: Scientific-Atlanta, 7-meter; Scientific-Atlanta receivers.

Network Service: NBC.

Licensee: WITN-TV Inc., Box 468, Washington, N.C. 27889.

Studio: 2.5-mi. S of Washington on U.S. 17.

Telephone: 919-946-3131. TWX: 510-924-1834.

Mailing Address: Box 468, Washington, N.C. 27889.

Ownership: W. R. ROBERSON JR. & family, 61%; William S. Page, 25%; W. E. Barnes, 10%; others, 4%.

Began Operation: Sept. 28, 1955.

Represented (sales) by Seltel Inc.

Represented (legal) by Everett D. Johnston.

Represented (engineering) by Cohen & Dippell.

### Personnel:

W. R. ROBERSON JR., chmn. & chief executive officer.  
DICK PAUL, president & chief operating officer.  
ROBERT S. CULLER, vice president & general sales manager.  
FRANCES W. WILLIAMS, vice president, administration.  
FRANCIS X. BRADY, regional sales manager.  
FRANK DRAKE, local sales manager.  
PAUL OUGHTON, vice president, operations.  
A. E. MANNING, vice president, engineering.  
HELEN S. JACKSON, sales service director.  
JOHN RATCLIFFE III, production manager.  
ROBERT F. PERRY, news director.  
KAY CURRIE, woman's director.

Highest One Hour Rate: \$2000.

Highest 30 Sec. Rate (July 1, 1983): \$500.

NETWORK BASE HOURLY RATE: \$1100.

Total Households: © MSI Consumer Market Data as of 1/1/83 TV Homes: TV% and Circulation © 1983 Arbitron County coverage based on Arbitron study.

Net Weekly Circulation	State County	Total Households	TV Households	%
<b>50% &amp; Over</b>	<b>NORTH CAROLINA</b>			
	Beaufort	15,000	14,700	98
	Bertie	7,200	7,000	97
	Carteret	16,500	16,200	98
	Craven	24,900	24,600	99
	Duplin	14,500	14,200	98
	Edgecombe	19,200	18,900	98
	Greene	5,400	5,300	98
	Halifax	19,100	18,600	97
	Hyde	2,200	2,100	95
	Jones	3,200	3,100	97
	Lenoir	21,600	21,300	99
	Martin	8,900	8,700	98
	Nash	24,900	24,500	98



WITN-TV BMPCT-790131 LN Granted 8/30/79

© American Map Corp., 14244

Net Weekly Circulation	State County	Total Households	TV Households	%
<b>50% &amp; Over</b>	Northampton	7,300	7,100	97
	Onslow	32,100	31,800	99
	Pamlico	3,700	3,600	97
	Pitt	31,000	30,500	98
	Tyrrell	1,400	1,400	100
	Washington	5,000	4,900	98
	Wayne	34,500	34,000	98
Wilson	22,800	22,400	98	

<b>NORTH CAROLINA</b>				
<b>Between 25-49%</b>	Chowan	4,800	4,700	98
	Dare	6,100	5,900	97
	Franklin	10,500	10,300	98
	Hertford	7,800	7,600	98
	Johnston	26,400	25,900	98
	Pender	8,000	7,800	98
	Sampson	17,600	17,300	98
Warren	5,500	5,300	97	

<b>NORTH CAROLINA</b>				
<b>Between 5-24%</b>	Bladen	10,800	10,500	97
	Gates	2,900	2,800	97
	Granville	10,900	10,700	98
	Harnett	21,400	21,000	98
	Pasquotank	10,200	10,000	98
	Perquimans	3,600	3,500	97
	Vance	13,000	12,800	98
	Wake	116,400	115,000	99

Station Totals	596,300	586,000	98
Net Weekly Circulation (1983)		347,400	
Average Daily Circulation (1983)		202,800	

# North Carolina—Wilmington

## WECT

Ch. 6

Technical Facilities: Channel No. 6 (82-88 MHz). Authorized power: 100-kw visual, 20-kw aural. Antenna: 1930-ft. above av. terrain, 2000-ft. above ground, 2055-ft. above sea level.

Latitude 34° 34' 32"  
Longitude 78° 26' 13"

Transmitter: State Hwy. 53, 1.1-mi. SE of Singletary Lake, Colly Twp.

News Services: AP, CNN Headline News, NBC.

Satellite Earth Station: Prodelin; 5-meter.

Network Service: NBC.

Licensee: Atlantic Telecasting Corp., 322 Shipyard Blvd.

Studio: 322 Shipyard Blvd., Wilmington, N.C. 28401.

Telephone: 919-791-8070. TWX: 510-937-0314.

Ownership: J. S. Brody, Leo Brody, Marilyn B. Lane, Marsha F. Shiff, Hynda B. Gerstenfeld, D. D. Cameron, Wachovia Bank & Trust Co. & others.

Began Operation: April 9, 1954. Sale of 60% stock by Richard A. Dunlea & wife to WNCT and James Jackson approved Dec. 11, 1957 by FCC (Television Digest, Vol. 13:44, 50).

Represented (sales) by Katz Television.

Represented (legal) by Tharrington, Smith & Hargrove.

Represented (engineering) by Edward F. Lorentz & Associates.

Personnel:

C. D. MARTIN JR., exec. vice president & general manager.

BILL ELKS, vice president, technical operations.

ERNIE WHITMEYER, vice president, programming.

ROBERT JORDON, production manager.

JOE SCHLEGEL, vice president, sales.

DAVID GEORGE, vice president, news.

Highest 30 Sec. Rate (April 30, 1981): \$500.

NETWORK BASE HOURLY RATE: \$600.

Total Households: © MSI Consumer Market Data as of 1/1/83 TV Homes: TV% and Circulation © 1983 Arbitron County coverage based on Arbitron study.

Net Weekly Circulation	State County	Total Households	TV Households	%
<b>50% &amp; Over</b>	<b>NORTH CAROLINA</b>			
	Bladen	10,800	10,500	97
	Brunswick	13,800	13,500	98
	Columbus	18,200	17,800	98
	Cumberland	80,500	79,300	99
	Duplin	14,500	14,200	98
	Hoke	6,500	6,300	97
	Moore	20,300	19,900	98
	New Hanover	40,300	39,800	99
	Pender	8,000	7,800	98
	Robeson	33,300	32,600	98
	Sampson	17,600	17,300	98
	Scotland	11,100	10,900	98
	<b>SOUTH CAROLINA</b>			
	Dillon	9,800	9,600	98
	Horry	38,700	37,900	98



WECT BMPCT-800829KF Granted 11/4/80

© American Map Corp., 14244

Net Weekly Circulation	State County	Total Households	TV Households	%
<b>50% &amp; Over</b>	Marion	11,500	11,200	97
<b>Between 25-49%</b>	<b>NORTH CAROLINA</b>			
	Harnett	21,400	21,000	98
	Onslow	32,100	31,800	99
	Richmond	17,000	16,700	98
Wayne	34,500	34,000	98	
<b>SOUTH CAROLINA</b>	Marlboro	10,300	10,100	98
	<b>NORTH CAROLINA</b>			
<b>Between 5-24%</b>	Greene	5,400	5,300	98
	Jones	3,200	3,100	97
	Lee	13,700	13,500	99
	Lenoir	21,600	21,300	99
	Pamlico	3,700	3,600	97
	<b>SOUTH CAROLINA</b>			
Darlington	21,300	20,900	98	
Florence	38,300	37,700	98	
Georgetown	14,500	14,100	97	
Williamsburg	12,100	11,700	97	
<b>Station Totals</b>		<b>584,000</b>	<b>573,400</b>	<b>98</b>
<b>Net Weekly Circulation (1983)</b>			<b>343,300</b>	
<b>Average Daily Circulation (1983)</b>			<b>200,400</b>	

# North Carolina—Wilmington

## WWAY

Ch. 3

Technical Facilities: Channel No. 3 (60-66 MHz). Authorized power: 64.57-kw visual, 6.46-kw aural. Antenna: Circularly polarized, 1935-ft. above av. terrain, 1989-ft. above ground, 2049-ft. above sea level.

Latitude 34° 07' 51"  
Longitude 78° 11' 16"

Transmitter: 5-mi. NNW of Bolivia on Lewis Swamp Rd.

News Service: AP.

Satellite Earth Stations: Scientific-Atlanta, 3.5-meter & 4.6-meter; Scientific-Atlanta receivers.

Network Service: ABC.

Licensee: Clay Broadcasting Corp., Box 2068, 615 N. Front St., Wilmington, N.C. 28401.

Studio: 615 N. Front St. 28401. Telephone: 919-762-8581.

Mailing Address: Box 2068, Wilmington, N.C. 28401.

Ownership: Clay Communications Inc., publisher of Charleston Daily Mail, 80%; Lyell B. Clay, 20%. Clay Communications officers: Lyell B. Clay, chmn. of the board, 30.76%; John F. McGee, pres., 4.33%; Buckner Clay, v.p.-secy., 30.76%; George Diab, v.p., 1.0%; Charles Avampato, treas.; Julie Clark Alexander, 30.76%; others, 2.4%. Clay Communications also owns KFDX-TV, Wichita Falls & KJAC-TV, Port Arthur-Beaumont, both Tex.; WAPT(TV), Jackson, Miss. Clay Realty Co., controlled by Lyell B. Clay, is licensee of WCHV & WCCV (FM), Charlottesville, Va.

Began Operation: Oct. 30, 1964. Sale to present owner by Cape Fear Telecasting Inc. (William G. Broadfoot Jr., Charles B. Britt, Ferebee Sledge & Craig Wall) approved by the FCC Aug. 28, 1968.

Note: Left air temporarily Jan. 24, 1981 when plane collided with tower (Television Digest, Vol. 21:5).

Represented (sales) by Seltel Inc.

Represented (legal) by Fletcher, Heald & Hildreth.

Represented (engineering) by Moffet, Larson & Johnson, P.C.

Personnel:

GEORGE DIAB, president, Clay Broadcasting.  
MITCHELL SAIEED, vice president & general manager.  
HENRY E. SULLIVAN, administrative assistant.  
TY WATTS, general sales manager.  
GEORGE ALLEN, station manager.  
RANSOM BENFIELD, production manager.  
ELLIOT HUNTER, chief engineer.  
JOHN RANDT, news director.

Highest One Hour Rate (June 1, 1983): \$1250.

Highest 30 Sec. Rate (June 1, 1983): \$400.

NETWORK BASE HOURLY RATE: \$550.

Total Households: © MSI Consumer Market Data as of 1/1/83 TV Homes: TV% and Circulation © 1983 Arbitron County coverage based on Arbitron study.

Net Weekly Circulation	State County	Total Households	TV Households	%
50% & Over	<b>NORTH CAROLINA</b>			
	Bladen	10,800	10,500	97
	Brunswick	13,800	13,500	98



WWAY BPCT-810814KE Granted 1/20/82

© American Map Corp., 14244

Net Weekly Circulation	State County	Total Households	TV Households	%	
50% & Over	<b>SOUTH CAROLINA</b>				
	Horry	38,700	37,900	98	
	<b>NORTH CAROLINA</b>				
Between 25-49%	<b>SOUTH CAROLINA</b>				
	Marion	11,500	11,200	97	
	<b>NORTH CAROLINA</b>				
Between 5-24%	<b>SOUTH CAROLINA</b>				
	Dillon	9,800	9,600	98	
	Florence	38,300	37,700	98	
<b>SOUTH CAROLINA</b>					
		Georgetown	14,500	14,100	97
<b>Station Totals</b>		<b>399,500</b>	<b>392,300</b>	<b>98</b>	
<b>Net Weekly Circulation (1983)</b>		<b>142,800</b>			
<b>Average Daily Circulation (1983)</b>		<b>78,000</b>			

# North Carolina—Winston-Salem-Greensboro-High Point

## WJTM-TV

Ch. 45

Technical Facilities: Channel No. 45 (656-662 MHz). Authorized power: 1450-kw vsual, 500-kw max. & 145-kw. Antenna: 2000-ft. above av. terrain, 768-ft. above ground, 3088-ft. above sea level.

Latitude 36° 22' 37"  
Longitude 80° 22' 10"

Transmitter: End of County Rd. 1172, Kings, N.C.

Satellite Earth Station: In operation; 4-meter.

Network Service: None, independent.

Grantee: Good News Television Inc., Box 5437, Winston-Salem, N.C. 27103.

Studio: 4th St. at S. Main.

Telephone: 919-722-4545.

Mailing Address: Box 5437, Winston-Salem, N.C. 27103.

Ownership: The Television Corp. Stations. Tim McDonald, pres., 4.9%; Susan Loving, v.p.; Aubrey E. Loving Jr., secy., 9%; Joel Cooper, treas., John A. Trinder, Charles N. Cooper, Thomas N. Downing, William E. Alluan Jr., James S. Lowe & Paul T. Lucci, 4.9% each; Richard J. Davis, Bradford J. Bangel, P. Stockton Fleming, Herman E. Valentine & Harvey L. Hudson, 9% each; Nancy Jo B. Haga, 6.5%. McDonald & Trinder have interest in Television Corp. of Va., licensee of WTVZ Norfolk, Va. For other interests, see Television Corp. Stations in Group Ownership of TV Stations.

Began Operation: Sept. 23, 1979.

Represented (sales) by Seltel Inc.

Represented (legal) by Kenkel & Barnard.

Represented (engineering) by Lawrence Behr.

Personnel:

TIM McDONALD, president.

CHARLES McFADDEN, vice president & general manager.

Highest 30 Sec. Rate (May 1983): \$600.

Total Households: © MSI Consumer Market Data as of 1/1/83 TV Homes: TV% and Circulation © 1983 Arbitron County coverage based on Arbitron study.

Net Weekly Circulation	State County	Total Households	TV Households	%
<b>50% &amp; Over</b>	<b>NORTH CAROLINA</b>			
	Stokes	12,200	12,000	98
	Surry	22,500	22,100	98
<b>Between 25-49%</b>	<b>NORTH CAROLINA</b>			
	Alamance	37,200	36,900	99
	Caswell	6,800	6,700	99
	Davidson	42,500	42,000	99
	Davie	9,300	9,100	98
	Forsyth	95,300	94,300	99
	Guilford	119,800	118,700	99



Net Weekly Circulation	State County	Total Households	TV Households	%
<b>Between 25-49%</b>	Rockingham	31,300	30,900	99
	Wilkes	21,800	21,400	98
	Yadkin	10,700	10,500	98
	<b>VIRGINIA</b>			
	Patrick	6,500	6,300	98
<b>Between 5-24%</b>	<b>NORTH CAROLINA</b>			
	Alleghany	3,900	3,800	97
	Iredell	30,800	30,400	99
	Randolph	35,100	34,700	99
	Rowan	37,700	37,300	99
	<b>VIRGINIA</b>			
	Franklin	12,800	12,600	98
	Grayson	6,300	6,200	98
	Henry	27,500	27,100	99
	Pittsylvania	41,400	40,700	98
<b>Station Totals</b>		<b>611,400</b>	<b>603,700</b>	<b>98</b>
<b>Net Weekly Circulation (1983)</b>				<b>203,100</b>
<b>Average Daily Circulation (1983)</b>				<b>79,000</b>

## North Carolina

### WBTV, Charlotte (Arbitron Data Continued)

Net Weekly Circulation	State County	Total Households	TV Households	%
Between 5-24%	<b>SOUTH CAROLINA</b>			
	Darlington	21,300	20,900	98
	Kershaw	13,900	13,600	98
	Newberry	11,300	11,100	98
	Spartanburg	73,700	72,800	99
	<b>TENNESSEE</b>			
	Carter	19,100	18,900	99
	Johnson	5,100	5,000	98
	Unicoi	6,200	6,100	98
	Washington	33,100	32,900	99
<b>VIRGINIA</b>				
Grayson	6,300	6,200	98	

### WCCB, Charlotte (Arbitron Data Continued)

Net Weekly Circulation	State County	Total Households	TV Households	%
Between 5-24%	<b>SOUTH CAROLINA—(Continued)</b>			
	Kershaw	13,900	13,600	98
	Marlboro	10,300	10,100	98
	Newberry	11,300	11,100	98
	Sumter	28,700	28,100	98
	Union	10,900	10,700	99
	<b>VIRGINIA</b>			
	Carroll	12,600	12,300	98
	Grayson	6,300	6,200	98

## WXII, Greensboro (Arbitron Data Continued)

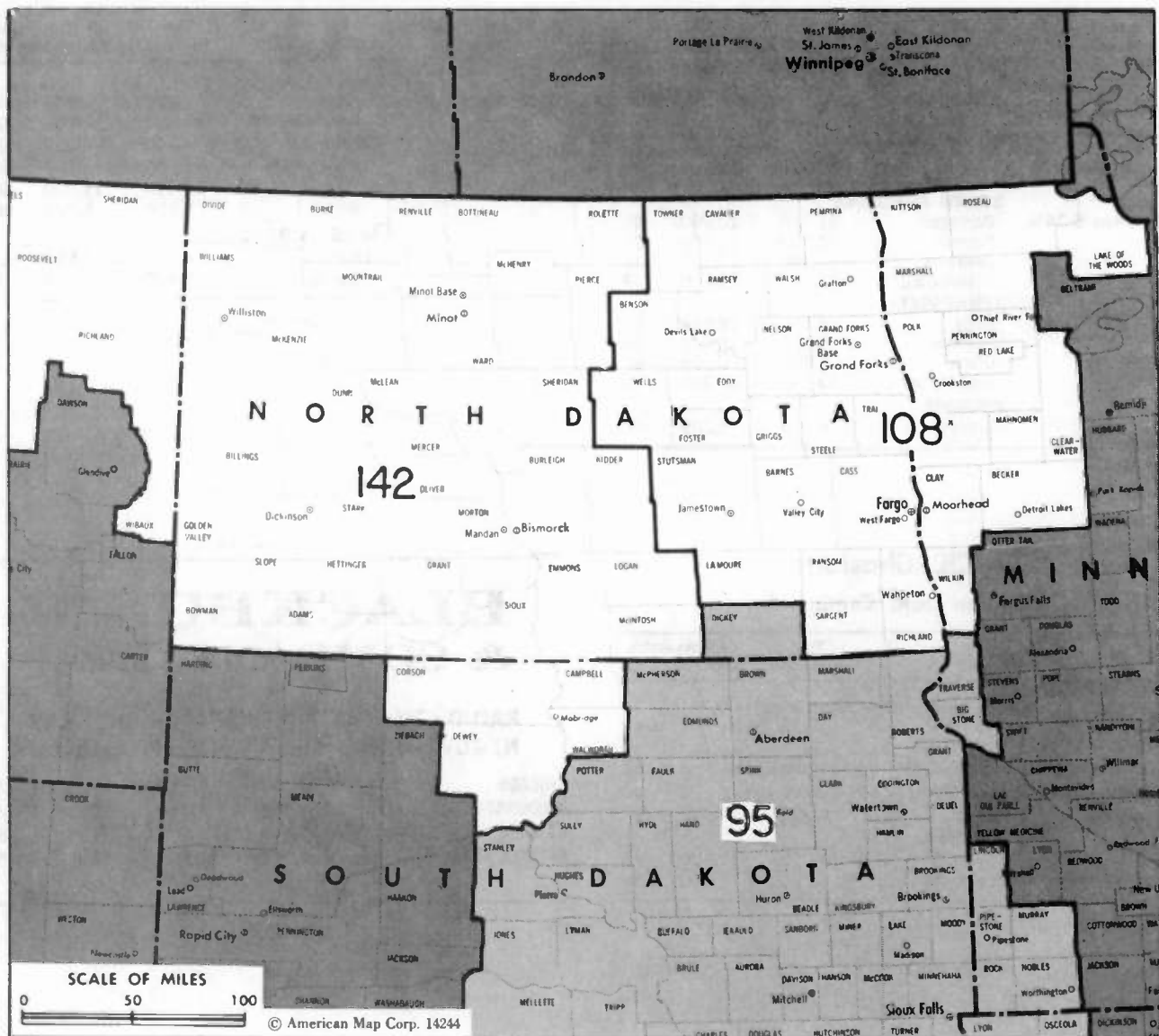
Net Weekly Circulation	State County	Total Households	TV Households	%
Between 5-24%	<b>VIRGINIA</b>			
	Bland	2,200	2,100	95
	Charlotte	4,100	4,000	98
	Floyd	4,400	4,300	98
	Montgomery	26,500	26,100	98
	Pulaski	13,100	12,900	98
	Wythe	9,500	9,300	98
	<b>WEST VIRGINIA</b>			
	Monroe	4,700	4,500	96
	Summers	5,600	5,400	96

## BLACKBURN & COMPANY, INC.

**RADIO • TV • CATV • NEWSPAPER BROKERS  
NEGOTIATIONS • FINANCING • APPRAISALS**

<b>CHICAGO</b>	333 N. Michigan Ave., 60601	(312) 346-6460
<b>WASHINGTON, D.C.</b>	1111 19th St., N.W., 20036	(202) 331-9270
<b>ATLANTA</b>	400 Colony Sq., #1004, 30361	(404) 892-4655
<b>BEVERLY HILLS</b>	9465 Wilshire Blvd., 90212	(213) 274-8151





Market	Arbitron ADI TV Households	Rank	Arbitron Prime Time TV Households	Rank	Market Area Commercial TV Stations
Sioux Falls-Mitchell, S.D.	231,800	95	132,000	94	KABY-TV (9), KDLO-TV (3), KDLT (5), KELO-TV (11), KPLQ-TV (6), KPRY-TV (4), KSFY-TV (13)
Fargo, N.D.	192,500	108	111,000	109	KTHI-TV (11), KVNJ-TV (15), KXJB-TV (4), WDAY-TV (6), WDAZ-TV (8)
Minot-Bismarck-Dickinson, N.D.	134,400	142	71,000	140	KFYR-TV (5), KMOT (10), KNDX (2), KQCD-TV (7), KUMV-TV (8), KXMB-TV (12), KXMC-TV (13), KXMD-TV (11)

North Dakota Station Status as of October 1, 1983

	VHF	UHF	TOTAL
Commercial Television Stations	12	1	13
Educational Television Stations	6	0	6
			<hr/> 19

# North Dakota

## State Cross Reference List Communities That Receive Programs of Stations That Are Located Elsewhere

**KXJB-TV, Fargo**  
(See Valley City, N.D.)

●  
**KTHI-TV, Grand Forks**  
(See Fargo, N.D.)

# COMMUNICATIONS DAILY

*THE ONLY DAILY NEWS SERVICE  
FOR THE  
TELECOMMUNICATIONS INDUSTRY*  
**Call collect for more information—  
202-872-9200**

Published by Television Digest, Inc.



Station	City	Channel	Service Area
KXJB-TV	Fargo	10	Valley City, N.D.
KTHI-TV	Grand Forks	10	Fargo, N.D.

# North Dakota—Bismarck

## KFYR-TV

Ch. 5

(Also operates satellites KQCD-TV, Dickinson; KMOT, Minot & KUMV-TV, Williston, N.D.)

Technical Facilities: Channel No. 5 (76-82 MHz). Authorized power: 100-kw visual, 13.5-kw aural. Antenna: 1402-ft. above av. terrain, 1101-ft. above ground, 3373-ft. above sea level.

Latitude 46° 36' 19"  
Longitude 100° 48' 30"

Transmitter: 12-mi. S of city.

AM Affiliate: KFYR, 5-kw, 550 kHz (NBC).

FM Affiliate: KYYY, 45-kw, 92.9 MHz (No. 225), 1402-ft.

News Services: AP, NBC.

Satellite Earth Stations: In operation.

Network Service: NBC.

Licensee: Meyer Bcstg. Co., Broadway at Fourth.

Studio: Broadway at Fourth, Bismarck, N.D. 58501.

Telephone: 701-223-0900. TWX: 910-677-2339.

Ownership: William Ekberg, pres., 7%; Mrs. Marietta Meyer Ekberg, 69%. For other interests, see Group Ownership of TV Stations.

Began Operation: Dec. 19, 1953.

Represented (sales) by Blair Television; Andy McDermott Sales Ltd. (Canada).

Represented (legal) by Hogan & Hartson.

Represented (engineering) by Jules Cohen & Associates.

### Personnel:

WILLIAM EKBERG, president.

JERRY HEGEL, general sales manager.

DAVE STUART, director, national sales.

CARL ZELLER, director of engineering.

CLAIRE ANNE HOLMBERG, station manager.

Highest One Hour Rate: \$1400.

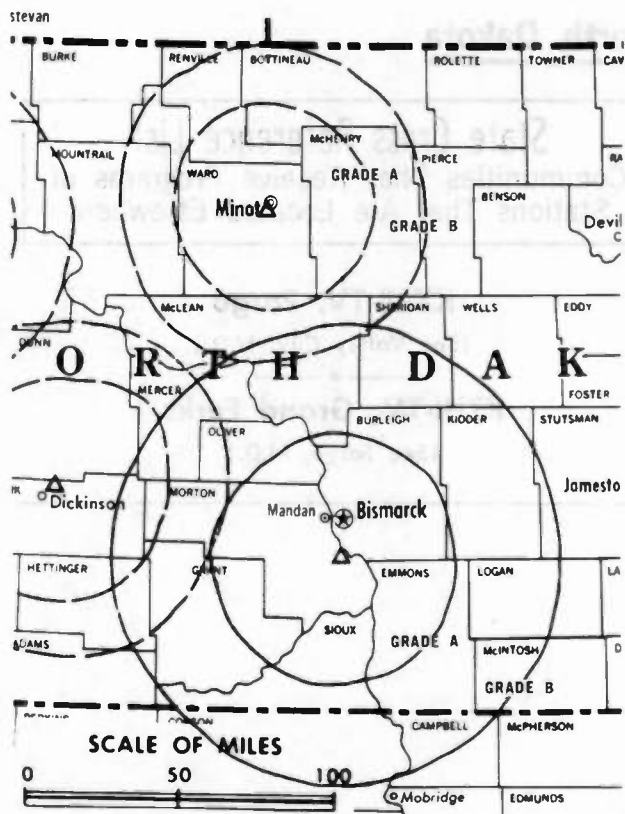
Highest 30 Sec. Rate: \$220.

Rates: Includes satellites KQCD-TV, Dickinson, KMOT, Minot & KUMV-TV, Williston, N.D.

NETWORK BASE HOURLY RATE: \$565.

Total Households: © MSI Consumer Market Data as of 1/1/83 TV Homes: TV% and Circulation © 1983 Arbitron County coverage based on Arbitron study.

Net Weekly Circulation	State County	Total Households	TV Households	%
<b>50% &amp; Over</b>	<b>NORTH DAKOTA</b>			
	Burleigh	21,300	21,000	99
	Emmons	2,000	2,000	100
	Grant	1,500	1,500	100
	Hettinger	1,500	1,500	100
	Kidder	1,400	1,400	100
	Logan	1,200	1,200	100
	Mc Intosh	1,900	1,800	95
	Mc Lean	4,600	4,500	98
	Mercer	3,700	3,600	97
	Morton	9,300	9,100	98
	Oliver	800	800	100
	Sheridan	1,000	1,000	100
	Sioux	900	900	94



KFYR-TV \*BPCT-2965 Granted 2/24/63

© American Map Corp., 14244

Net Weekly Circulation	State County	Total Households	TV Households	%
<b>50% &amp; Over</b>	<b>SOUTH DAKOTA</b>			
	Campbell	800	800	100
	Corson	1,600	1,500	94
	Dewey	1,500	1,400	93
	Walworth	2,700	2,600	96
<b>Between 25-49%</b>	<b>NORTH DAKOTA</b>			
	Adams	1,300	1,300	100
	Foster	1,600	1,600	100
	Stutsman	9,100	9,000	99
<b>Between 5-24%</b>	<b>SOUTH DAKOTA</b>			
	Mc Pherson	1,500	1,400	96
	Perkins	1,900	1,800	95
<b>Between 5-24%</b>	<b>NORTH DAKOTA</b>			
	Bowman	1,500	1,500	100
	Dickey	2,500	2,400	96
	Dunn	1,700	1,600	97
	Eddy	1,500	1,500	100
	La Moure	2,300	2,300	100
	Slope	400	400	100
	Stark	8,500	8,400	98
	Towner	1,500	1,500	100
	Wells	2,600	2,600	98
	<b>SOUTH DAKOTA</b>			
Potter	1,300	1,300	100	
<b>Station Totals</b>		<b>96,900</b>	<b>95,200</b>	<b>98</b>
<b>Net Weekly Circulation (1983)</b>			<b>61,200</b>	
<b>Average Daily Circulation (1983)</b>			<b>46,300</b>	

# North Dakota—Bismarck

## KXMB-TV

Ch. 12

(Satellite of KXMC-TV, Minot, N.D.)

Technical Facilities: Channel No. 12 (204-210 MHz). Authorized power: 316-kw visual, 31.6-kw aural. Antenna: 1580-ft. above av. terrain, 1204-ft. above ground, 3449-ft. above sea level.

Latitude 46° 35' 17"  
Longitude 100° 48' 26"

Transmitter: 5-mi. E & 2-mi. S of St. Anthony.

News Service: AP.

Network Service: CBS, ABC.

Licensee: Bismarck TV Inc., Box 1686, Minot, N.D.

Studio & Business Office: 1811 North 15, Bismarck, N.D. 58501.

Telephone: 701-223-9197.

Ownership: See KXMC-TV, Minot.

Began Operation: Nov. 19, 1955. Sale to present owner by KXJB-TV, Valley City-Fargo approved by FCC Jan. 27, 1971 (Television Digest, Vol. 11:5).

Represented (sales) by Katz Television; The Hurley Co. (regional).

Represented (legal) by Fisher, Wayland, Cooper & Leader.

Personnel:

STEVEN REITEN, manager.

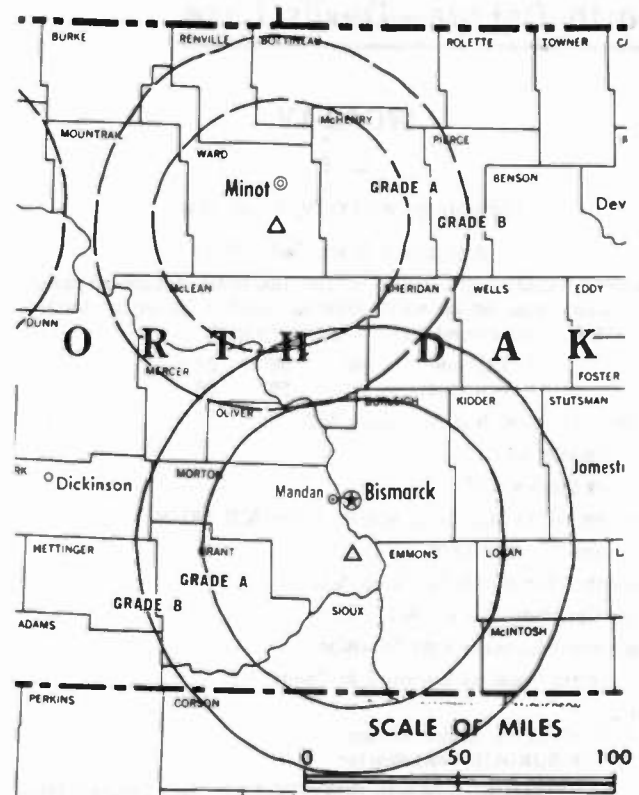
JOHN KRANCE, chief engineer.

Rates: Sold in combination with KXMC-TV, Minot; KXMD-TV, Williston & KDIX-TV, Dickinson, all N.D.

NETWORK BASE HOURLY RATE: \$198.

Total Households: © MSI-Consumer Market Data as of 1/1/83 TV Homes: TV% and Circulation © 1983 Arbitron County coverage based on Arbitron study.

Net Weekly Circulation	State County	Total Households	TV Households	%
<b>NORTH DAKOTA</b>				
<b>50% &amp; Over</b>	Burleigh	21,300	21,000	99
	Emmons	2,000	2,000	100
	Grant	1,500	1,500	100
	Kidder	1,400	1,400	100
	Logan	1,200	1,200	100
	Mc Intosh	1,900	1,800	95
	Morton	9,300	9,100	98
	Oliver	800	800	100
	Sloux	900	900	94
	<b>SOUTH DAKOTA</b>			
	Campbell	800	800	100
	Corson	1,600	1,500	94
	Dewey	1,500	1,400	93
	Walworth	2,700	2,600	96
<b>NORTH DAKOTA</b>				
<b>Between 25-49%</b>	Adams	1,300	1,300	100
	Hettinger	1,500	1,500	100



KXMB-TV BMPCT-7664 Granted 2/15/77

© American Map Corp., 14244

Net Weekly Circulation	State County	Total Households	TV Households	%
<b>Between 25-49%</b>	Mc Lean	4,600	4,500	98
	Mercer	3,700	3,600	97
	Sheridan	1,000	1,000	100
<b>SOUTH DAKOTA</b>				
	Mc Pherson	1,500	1,400	96
<b>NORTH DAKOTA</b>				
<b>Between 5-24%</b>	Dunn	1,700	1,600	97
	Eddy	1,500	1,500	100
	Foster	1,600	1,600	100
	Sargent	2,000	2,000	100
	Stutsman	9,100	9,000	99
	Towner	1,500	1,500	100
	Wells	2,600	2,600	98
	Williams	8,700	8,600	98
	<b>SOUTH DAKOTA</b>			
	Perkins	1,900	1,800	95
	Potter	1,300	1,300	100
<b>Station Totals</b>		<b>92,400</b>	<b>90,800</b>	<b>98</b>
<b>Net Weekly Circulation (1983)</b>			<b>50,500</b>	
<b>Average Daily Circulation (1983)</b>			<b>33,200</b>	

# North Dakota—Devils Lake

## WDAZ-TV

Ch. 8

(Satellite of WDAY-TV, Fargo, N.D.)

(Also serves Grand Forks, N.D.)

Technical Facilities: Channel No. 8 (180-186 MHz). Authorized power: 316-kw visual, 50-kw aural. Antenna: 1480-ft. above av. terrain, 1458-ft. above ground, 2979-ft. above sea level.

Latitude 48° 08' 24"  
Longitude 97° 59' 38"

Transmitter: 9-mi. N of Petersburg, N.D.

News Service: AP.

Network Service: ABC.

Licensee: WDAY Inc., 301 S. 8th St., Fargo, N.D. 58108.

Telephone: 701-237-6500.

Ownership: See WDAY-TV, Fargo, N.D.

Began Operation: Feb. 8, 1967.

Represented (sales) by Katz Television.

Represented (legal) by Marmet & McCombs, P.C.

Personnel:

ROBERT KERR, station manager.

CHUCK BUNDLIE, news director.

Rates: Sold in combination with WDAY-TV, Fargo, N.D. Separate rates available on request.

Highest 30 Sec. Rate (May 1983): \$250.

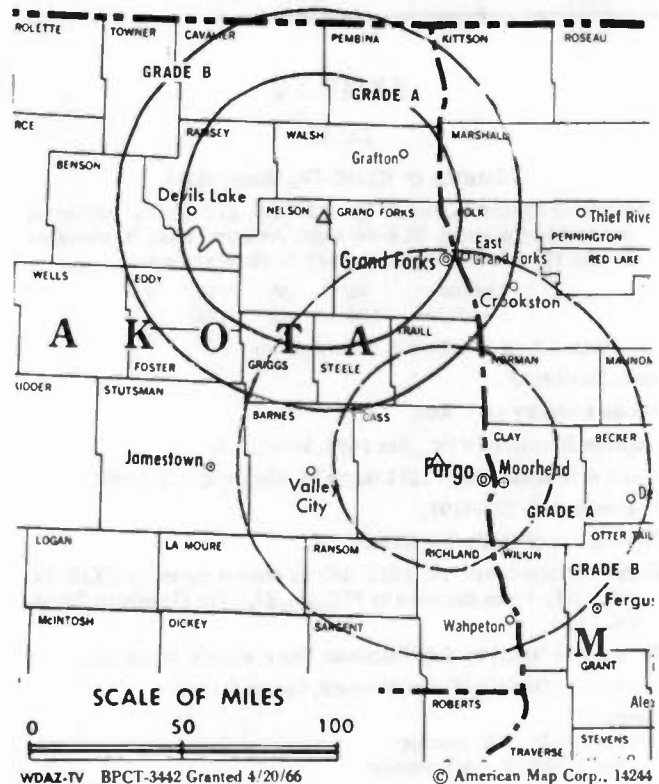
NETWORK BASE HOURLY RATE: \$250.

Station also received in Canadian markets.

BBM Weekly Reach (Spring 1983): 394,000

Total Households: © MSI Consumer Market Data as of 1/1/83 TV Homes: TV% and Circulation © 1983 Arbitron County coverage based on Arbitron study.

Net Weekly Circulation	State County	Total Households	TV Households	%
50% & Over	<b>MINNESOTA</b>			
	Kittson	2,500	2,400	96
	Lake Of The Woods	1,400	1,300	93
	Marshall	4,500	4,400	98
	Pennington	5,900	5,700	97
	Roseau	4,600	4,300	93
	<b>NORTH DAKOTA</b>			
	Benson	2,500	2,400	96
	Cavalier	2,700	2,600	96
	Eddy	1,500	1,500	100
Foster	1,600	1,600	100	
Grand Forks	23,400	23,100	99	
Nelson	2,000	2,000	100	
Pembina	3,800	3,700	96	
Ramsey	4,900	4,800	98	



Net Weekly Circulation	State County	Total Households	TV Households	%
50% & Over	Towner	1,500	1,500	100
	Walsh	5,500	5,400	98
Between 25-49%	<b>MINNESOTA</b>			
	Polk	12,700	12,500	98
	<b>NORTH DAKOTA</b>			
	Griggs	1,400	1,400	100
	Pierce	2,100	2,100	98
	Rolette	3,700	3,500	95
Between 5-24%	Trail	3,500	3,500	100
	Wells	2,600	2,600	98
Between 5-24%	<b>MINNESOTA</b>			
	Clearwater	3,100	2,900	95
	Red Lake	2,000	2,000	100
Station Totals	<b>NORTH DAKOTA</b>			
	Ransom	2,400	2,400	100
	Steele	1,100	1,100	100
	Stutsman	9,100	9,000	99
Station Totals		112,000	109,700	97
Net Weekly Circulation (1983)				72,000
Average Daily Circulation (1983)				48,700

# North Dakota—Dickinson

## KNDX

(formerly KDIX-TV)

Ch. 2

Technical Facilities: Channel No. 2 (54-60 MHz). Authorized power: 100-kw visual, 10-kw aural. Antenna: 840-ft. above av. terrain, 621-ft. above ground, 3556-ft. above sea level.

Latitude 46° 43' 30.15"

Longitude 102° 54' 58.16"

Transmitter: 10.5-mi. S, 6-mi. W of Dickinson.

AM Affiliate: KDIX, 1-kw, 1230 kHz.

News Service: AP.

Satellite Earth Station: In operation, 3.5-meter.

Network Service: CBS, ABC.

Licensee: Northern Plains Bcstg. Group Inc., Box 11, Hardin, Mont. 59034.

Studio: 119 Second Ave. W., Dickinson, N.D. 58601.

Telephone: 701-225-5133.

Ownership: Daniel W. Coon, pres., 25%; Thomas A. Curtis, v.p., 15%; Martha R. Creath, secy., 22%; Calvin Cafritz, treas., 38%. For other interests, see KOUS-TV, Hardin, Mont.

Began Operation: Oct. 15, 1956. Sale to present owner by Stanley Deck approved by FCC April 22, 1983. Sale to Deck by Dickinson Radio Assn. increasing Stanley Deck's holdings from 5% to 99.5% was approved Oct. 25, 1966 (Television Digest, Vol. 6:44).

Represented (sales) by Katz Television Inc.; The Hurley Co. (Minneapolis).

### Personnel:

DANIEL W. COON, president.

THOM CURTIS, vice president.

WARREN VRANNA, station & sales manager.

BETTE S. CHEW, program director.

M. J. MESSMER, operations director.

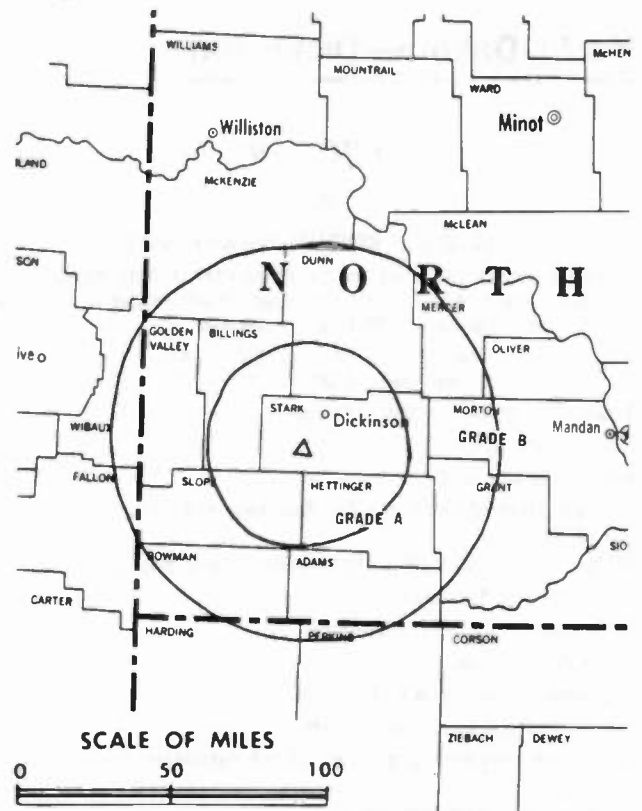
STAN MUELLER, chief engineer.

Rates: Sold in combination with KXMC-TV, Minot, N.D.

NETWORK BASE HOURLY RATE: \$100.

Total Households: © MSI Consumer Market Data as of 1/1/83 TV Homes: TV% and Circulation © 1983 Arbitron County coverage based on Arbitron study.

Net Weekly Circulation	State County	Total Households	TV Households	%
50% & Over	<b>MONTANA</b>			
	Fallon	1,300	1,200	92
	<b>NORTH DAKOTA</b>			
	Adams	1,300	1,300	100
	Billings	500	500	100



KNDX BPCT-3391 Granted 3/16/65

© American Map Corp. 14244

Net Weekly Circulation	State County	Total Households	TV Households	%
50% & Over	Bowman	1,500	1,500	100
	Dunn	1,700	1,600	97
	Golden Valley	900	900	100
	Hettinger	1,500	1,500	100
	Slope	400	400	100
	Stark	8,500	8,400	98
Between 25-49%	<b>MONTANA</b>			
	Carter	600	600	100
	Wibaux	500	500	100
SOUTH DAKOTA	Perkins	1,900	1,800	95
	<b>NORTH DAKOTA</b>			
Between 5-24%	Mc Kenzie	2,600	2,600	100
	Mercer	3,700	3,600	97
<b>Station Totals</b>		<b>26,900</b>	<b>26,400</b>	<b>98</b>
<b>Net Weekly Circulation (1983)</b>				<b>16,500</b>
<b>Average Daily Circulation (1983)</b>				<b>10,500</b>



# North Dakota—Dickinson

## KQCD-TV

Ch. 7

(Satellite of KFYZ-TV, Bismarck, N.D.)

Technical Facilities: Channel No. 7 (174-180 MHz). Authorized power: 316-kw visual, 63-kw aural. Antenna: 730-ft. above av. terrain, 649-ft. above ground, 3349-ft. above sea level.

Latitude 46° 56' 49"  
Longitude 102° 59' 17"

Transmitter: 10.5-mi. WNW of Dickinson.

News Service: AP.

Network Service: NBC.

Licensee: Meyer Broadcasting Co., Broadway at Fourth St., Bismarck, N.D. 58501.

Studio: 373 21st St. E., Box 1577, Dickinson, N.D. 58601.

Telephone: 701-225-6843.

Ownership: See KFYZ-TV, Bismarck.

Began Operation: July 28, 1980.

Represented (sales) by Blair Television.

Represented (legal) by Hogan & Hartson.

Represented (engineering) by Jules Cohen & Associates.

Personnel:

WILLIAM A. EKBERG, president.

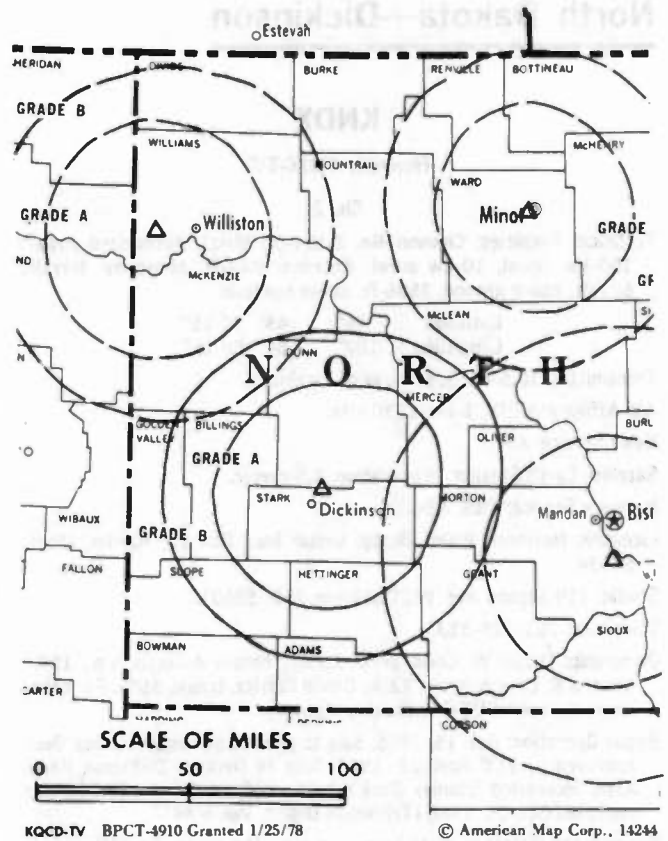
STEVE SKJELVIK, manager.

Rates: Sold in combination with KFYZ-TV, Bismarck.

NETWORK BASE HOURLY RATE: See KFYZ-TV, Bismarck.

Total Households: © MSI Consumer Market Data as of 1/1/83 TV Homes: TV% and Circulation © 1983 Arbitron County coverage based on Arbitron study.

Net Weekly Circulation	State County	Total Households	TV Households	%
<b>NORTH DAKOTA</b>				
50% & Over	Adams	1,300	1,300	100
	Billings	500	500	100
	Bowman	1,500	1,500	100
	Dunn	1,700	1,600	97
	Golden Valley	900	900	100
	Slope	400	400	100
	Stark	8,500	8,400	98
<b>MONTANA</b>				
Between 25-49%	Wibaux	500	500	100



Net Weekly Circulation	State County	Total Households	TV Households	%
<b>NORTH DAKOTA</b>				
Between 25-49%	Hettinger	1,500	1,500	100
<b>MONTANA</b>				
Between 5-24%	Fallon	1,300	1,200	92
<b>NORTH DAKOTA</b>				
	Mc Kenzie	2,600	2,600	100
	Mercer	3,700	3,600	97
<b>SOUTH DAKOTA</b>				
	Perkins	1,900	1,800	95
<b>Station Totals</b>		<b>26,300</b>	<b>25,800</b>	<b>98</b>
Net Weekly Circulation (1983)				13,300
Average Daily Circulation (1983)				9,800

# MEN TARGET/AID SEPARATES THE FROM THE BOYS

TARGET/AID can bring a whole new perspective to broadcast advertising. Now you can determine more than just the specific demographics of a broadcast audience; you can see what kind of consumers those numbers represent.

**ARBITRON® RATINGS**

# North Dakota—Fargo-Grand Forks

## KTHI-TV

Ch. 11

Technical Facilities: Channel No. 11 (198-204 MHz). Authorized power: 304-kw visual, 45.7-kw aural. Antenna: 2000-ft. above av. terrain, 2063-ft. above ground, 3058-ft. above sea level.

Latitude 47° 20' 36"  
Longitude 97° 17' 17"

Transmitter: 3-mi. W of Blanchard.

News Services: AP, UPI, NIWS.

Satellite Earth Station: ADM, 3.5-meter; Drake receivers.

Network Service: NBC.

Licensee: Spokane Television Inc., 1350 21st Ave. S., Fargo 58102.

Studios: 1350 21st Ave. S., Fargo; 314 9th Ave. N., Grand Forks.

Telephones: 701-237-5211, Fargo; 701-772-3481, Grand Forks.

TWX: 910-673-8302.

Mailing Address: Box 1878, Fargo, N.D. 58107.

Ownership: Evening Telegram Co. See KXLY-TV, Spokane, Wash.

Began Operation: Oct. 11, 1959. Sale by Fuqua Communications to present owner approved by FCC Dec. 23, 1968 (Television Digest, Vol. 9:4). Previously, sale of control to Natco by Polaris Corp. approved Sept. 23, 1966 (Vol. 5:51; 6:39, 40). Sale of control to Polaris by North Dakota Bcstg. approved by FCC July 25, 1962 (Vol. 2:20).

Represented (sales) by Harrington, Righter & Parsons.

Represented (legal) by Lovett, Hennessey, Stambler & Siebert.

### Personnel:

ELIZABETH SCHIRMER, president.

JOHN P. HRUBESKY, vice president & general manager.

GREG R. HOLDER, general sales manager.

DALE BOSCH, operations manager.

DAVE HOGLIN, news director.

JANET ZAHN, director, creative services & promotion.

JASON VINGELEN, operations manager, Grand Forks.

ROGER JOHNSON, chief engineer.

KATHY McALLISTER, public relations director.

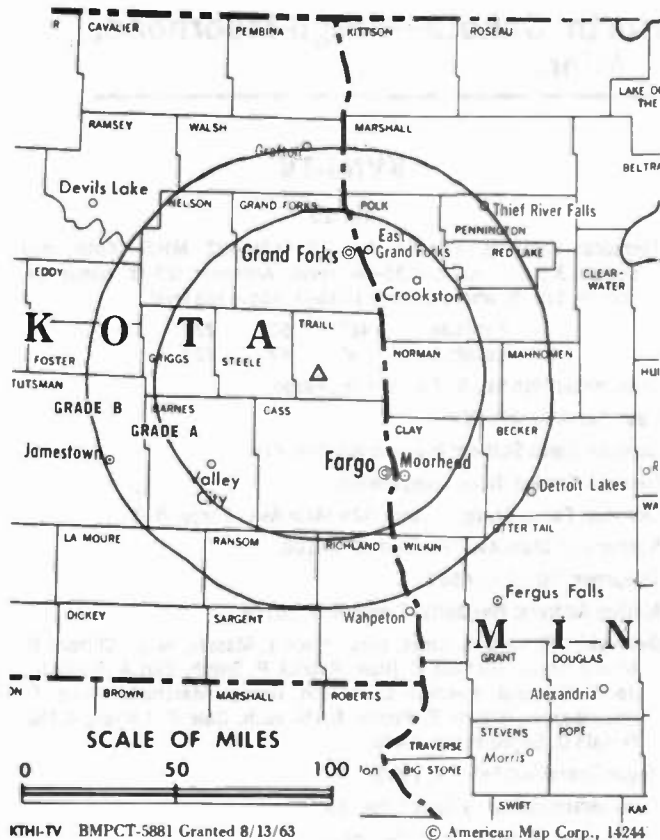
Highest 30 Sec. Rate (Jan. 1, 1983): \$500.

Station also received in Canadian markets.

BBM Weekly Reach (Spring 1983): 635,000

Total Households: © MSI Consumer Market Data as of 1/1/83 TV Homes: TV% and Circulation © 1983 Arbitron County coverage based on Arbitron study.

Net Weekly Circulation	State County	Total Households	TV Households	%
<b>50% &amp; Over</b>	<b>MINNESOTA</b>			
	Becker	10,900	10,600	98
	Clay	17,100	17,000	99
	Clearwater	3,100	2,900	95
	Kittson	2,500	2,400	96
	Lake Of The Woods	1,400	1,300	93
	Mahnomen	1,800	1,800	97
	Marshall	4,500	4,400	98
	Norman	3,400	3,300	97
	Pennington	5,900	5,700	97
	Polk	12,700	12,500	98
	Red Lake	2,000	2,000	100
	Roseau	4,600	4,300	93
	Wilkin	2,900	2,900	100
	<b>NORTH DAKOTA</b>			
	Barnes	5,300	5,200	98
	Cass	35,500	35,100	99
	Eddy	1,500	1,500	100
	Foster	1,600	1,600	100
	Grand Forks	23,400	23,100	99
	Griggs	1,400	1,400	100
	La Moure	2,300	2,300	100
	Nelson	2,000	2,000	100
	Ramsey	4,900	4,800	98
	Ransom	2,400	2,400	100
	Richland	6,700	6,600	98



KTHI-TV BMPCT-5881 Granted 8/13/63

© American Map Corp., 14244

Net Weekly Circulation	State County	Total Households	TV Households	%
<b>50% &amp; Over</b>	Sargent	2,000	2,000	100
	Steele	1,100	1,100	100
	Stutsman	9,100	9,000	99
	Traill	3,500	3,500	100
	Walsh	5,500	5,400	98

Between 25-49%	MINNESOTA	Total Households	TV Households	%
<b>Between 25-49%</b>	Douglas	10,900	10,700	98
	Grant	2,700	2,700	100
	Otter Tail	19,500	19,000	97
	Traverse	1,900	1,900	100

Between 25-49%	NORTH DAKOTA	Total Households	TV Households	%
<b>Between 25-49%</b>	Burlingame	21,300	21,000	99
	Cavalier	2,700	2,600	96
	Dickey	2,500	2,400	96
	Mercer	3,700	3,600	97
	Morton	9,300	9,100	98
	Oliver	800	800	100
	Pembina	3,800	3,700	96
	Pierce	2,100	2,100	98
	Stark	8,500	8,400	98
	Towner	1,500	1,500	100
	Ward	20,900	20,600	99
	Wells	2,600	2,600	98

Between 5-24%	MINNESOTA	Total Households	TV Households	%
<b>Between 5-24%</b>	Beltrami	10,800	10,200	95
	Hubbard	5,500	5,200	95
	Pope	4,500	4,400	98
	Stevens	3,900	3,800	97

Between 5-24%	NORTH DAKOTA	Total Households	TV Households	%
<b>Between 5-24%</b>	Benson	2,500	2,400	96
	Bottineau	3,300	3,200	97
	Logan	1,200	1,200	100
	Mc Henry	2,800	2,800	98
	Mc Lean	4,600	4,500	98
	Renville	1,300	1,300	100
	Rolette	3,700	3,500	95

Between 5-24%	SOUTH DAKOTA	Total Households	TV Households	%
<b>Between 5-24%</b>	Marshall	2,000	1,900	95
	Roberts	3,800	3,700	97

Station Totals	345,600	338,900	98
Net Weekly Circulation (1983)		201,500	
Average Daily Circulation (1983)		118,200	

## North Dakota—Fargo-Moorhead, Minn.

### KVNJ-TV

Ch. 15

Technical Facilities: Channel No. 15 (476-482 MHz). Authorized power: 3.5-kw visual, 0.35-kw aural. Antenna: 123-ft. above av. terrain, 126-ft. above ground, 1036-ft. above sea level.

Latitude 46° 52' 27"  
Longitude 96° 47' 32"

Transmitter: 9th St., S of Main Ave., Fargo.

News Services: AP, INN.

Satellite Earth Station: In operation; 5-meter.

Network Service: None, independent.

Licensee: Fargo Bcstg. Co. Inc., 824 Main Ave., Fargo, N.D.

Studio: 824 Main Ave., Fargo, N.D. 58108.

Telephone: 701-235-4569.

Mailing Address: Box 2801, Fargo, N.D. 58108.

Ownership: Richard A. Ames, pres., Hugh I. Massee, secy., Clifford R. Moore, treas., Richard E. Blair, Patrick P. Smith, Earl A. Stein Jr., Jacob Sigmund, Kenneth C. Benson, George Marchand, Roger O. Pitsenbarger, Wayne E. Puppe, 8.4% each; Dale R. Larson, 4.2%; Donald O. Engebretson, 3.4%.

Began Operation: Feb. 14, 1983.

Represented (sales) by Spot Time Ltd.

Represented (legal) by R. F. Perkins Jr.

Represented (engineering) by Ralph J. Bitzer (St. Louis, Mo.).

Personnel:


KENT LIEN, general manager.

Highest 30 Sec. Rate: \$60.



## Television Digest with Consumer Electronics

Since 1945, **Television Digest** has covered trends and developments of every phase of the broadcast and consumer electronics industries. In time-saving newsletter style—mailed first class every Saturday—no words are wasted to report precisely and concisely what's new and what's important each week in TV/CATV/Consumer Electronics and allied fields. You're first on the scene with **Television Digest**.



**Weekly Action Updates** keep subscribers on top of all FCC decisions, applications and changes in three separate weekly reports: **Television, Cable and Radio**. For details, write or call:

Television Digest, Inc., 1836 Jefferson Place, NW, Washington, D.C. 20036  
(202) 872-9200

# North Dakota—Fargo

## WDAY-TV

Ch. 6

(Also operates satellite WDAZ-TV, Devils Lake, N.D.)

Technical Facilities: Channel No. 6 (82-88 MHz). Authorized power: 100-kw visual, 11.2-kw aural. Antenna: 1150-ft. above av. terrain, 1203-ft. above ground, 2149-ft. above sea level.

Latitude 47° 00' 43"  
Longitude 97° 11' 58"

Transmitter: 1-mi. E of Amenia, N.D.

AM Affiliate: WDAY, 5-kw, 970 kHz (NBC).

FM Affiliate: WDAY-FM, 42-kw, 93.7 MHz (No. 229), 1150-ft.

News Service: AP.

Satellite Earth Stations: Microdyne, 7-meter; Microdyne receivers.

Network Service: ABC.

Licensee: WDAY Inc., Box 2466, Fargo, N.D. 58108.

Studio: 301 S. 8th St., Fargo 58108.

Telephone: 701-237-6500. TWX: 910-673-8301.

Mailing Address: Box 2466, Fargo, N.D. 58108.

Ownership: Forum Publishing Co., 55.56%; Norman D. Black Jr. Trust (Jane B. Marcil, William C. Marcil, Mary B. Lewis, Peter D. Lewis, trustees), 4.63%; William Lontz, treas., 6.15%; John D. Paulson, 2.96%; Donald D. Lontz, 4.37%; Helen P. Kolouch, 2.96%; Kathryn P. Bond, 2.96%; Norman D. Black estate (Margaret B. Forman, trustee), 12.89%; Jane Stern, 1.78%; Anne Selvig, 1.78%. Forum Publishing Co. publishes The Fargo Forum. Forum Publishing ownership: Norman D. Black Jr. Trust, Nancy Jane Black Marcil & Mary Margaret Black Lewis, trustees, 39.4%; John D. Paulson, secy., 14.9%; William C. Lontz, treas., 7.6%; N. D. Black estate (Margaret B. Forman, trustee), 22.4%; Donald D. Lontz, 7.6%; four others, none holding more than 2%. Forum owns KSFY-TV, Sioux Falls; KABY-TV, Aberdeen; KPRY-TV, Pierre, all S.D. WDAY Inc. owns KMMJ(AM), Grand Island, Neb.

Begin Operation: June 1, 1953. Sale of 55.56% control to Fargo Forum by E. C. & Marie E. Reineke to give its owners, Black family, 100% control approved July 20, 1960 by FCC (Television Digest, Vol. 16:31).

Represented (sales) by Katz Television.

Represented (legal) by Marmet & McCombs, P.C.

Personnel:

WILLIAM C. MARCIL, president.

S. D. RASMUSSEN, general manager.

COLE CARLEY, sales manager.

MELANIE FOSS, promotion & merchandising manager.

NORM SCHRADER, news director.

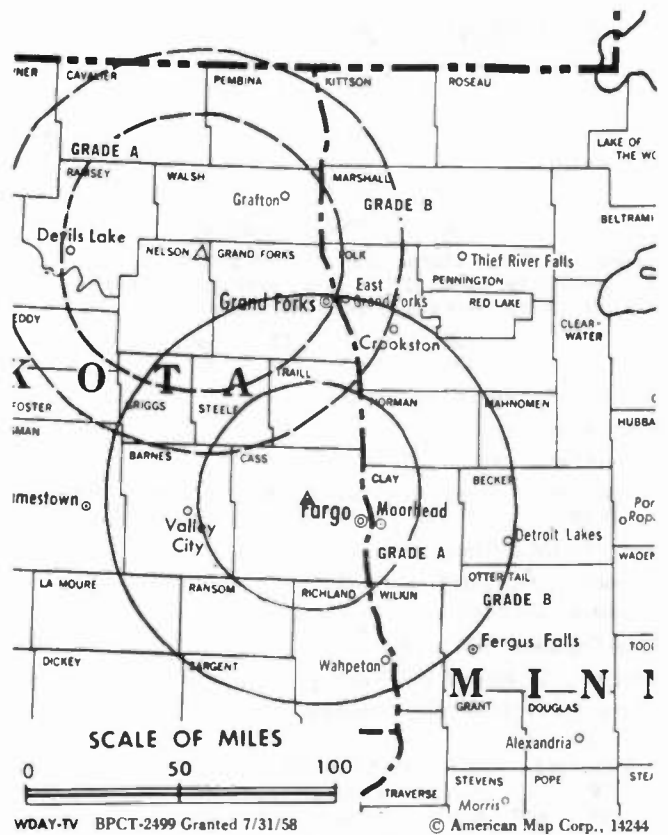
Highest One Hour Rate: \$1600.

Highest 30 Sec. Rate (May 1983): \$650.

NETWORK BASE HOURLY RATE: \$500.

Total Households: © MSI Consumer Market Data as of 1/1/83 TV Homes: TV% and Circulation © 1983 Arbitron County coverage based on Arbitron study.

Net Weekly Circulation	State County	Total Households	TV Households	%
<b>50% &amp; Over</b>	<b>MINNESOTA</b>			
	Becker	10,900	10,600	98
	Clay	17,100	17,000	99
	Clearwater	3,100	2,900	95
	Mahnomen	1,800	1,800	97
	Norman	3,400	3,300	97
	Otter Tall	19,500	19,000	97
	Red Lake	2,000	2,000	100
	Wilkin	2,900	2,900	100
	<b>NORTH DAKOTA</b>			
Barnes	5,300	5,200	98	
Cass	35,500	35,100	99	



Net Weekly Circulation	State County	Total Households	TV Households	%
<b>50% &amp; Over</b>	<b>MINNESOTA</b>			
	Dickey	2,500	2,400	96
	Griggs	1,400	1,400	100
	La Moure	2,300	2,300	100
	Ransom	2,400	2,400	100
	Richland	6,700	6,600	98
	Sargent	2,000	2,000	100
	Steele	1,100	1,100	100
	Stutsman	9,100	9,000	99
	Trail	3,500	3,500	100

Net Weekly Circulation	State County	Total Households	TV Households	%
<b>Between 25-49%</b>	<b>MINNESOTA</b>			
	Douglas	10,900	10,700	98
	Grant	2,700	2,700	100
	Polk	12,700	12,500	98
	Pope	4,500	4,400	98
	Stevens	3,900	3,800	97
	Traverse	1,900	1,900	100
<b>SOUTH DAKOTA</b>				
Marshall	2,000	1,900	95	
Roberts	3,800	3,700	97	

Net Weekly Circulation	State County	Total Households	TV Households	%
<b>Between 5-24%</b>	<b>MINNESOTA</b>			
	Beltrami	10,800	10,200	95
	Big Stone	2,900	2,900	98
	Hubbard	5,500	5,200	95
	Marshall	4,500	4,400	98
	Pennington	5,900	5,700	97
	Todd	9,000	8,700	97
	<b>NORTH DAKOTA</b>			
	Burleigh	21,300	21,000	99
	Eddy	1,500	1,500	100
Foster	1,600	1,600	100	
Grand Forks	23,400	23,100	99	

(Continued on page 682)

Station Totals	278,900	273,700	98
Net Weekly Circulation (1983)		141,300	
Average Daily Circulation (1983)		92,100	

# North Dakota—Minot

## KMOT

Ch. 10

(Satellite of KFYP-TV, Bismarck)

Technical Facilities: Channel No. 10 (192-198 MHz). Authorized power: 214-kw visual, 42.7-kw aural. Antenna: 680-ft. above av. terrain, 687-ft. above ground, 2444-ft. above sea level.

Latitude 48° 12' 56"  
Longitude 101° 19' 05"

Transmitter: Southdale, Minot, N.D.

News Service: AP.

Network Service: NBC.

Licensee: Meyer Broadcasting Co., Broadway at Fourth, Bismarck, N.D. 58501.

Studio: Southdale, Minot, N.D.

Telephone: 701-223-0900, Bismarck.

Ownership: See KFYP-TV, Bismarck, N.D.

Began Operation: Jan. 20, 1958.

Represented (sales) by Blair Television.

Represented (legal) by Hogan & Hartson.

### Personnel:

WILLIAM EKBERG, president (Bismarck).

JERRY HEGEL, general sales manager (Bismarck).

DAVE STUART, director, national sales (Bismarck).

RAMON SWENSON, station manager.

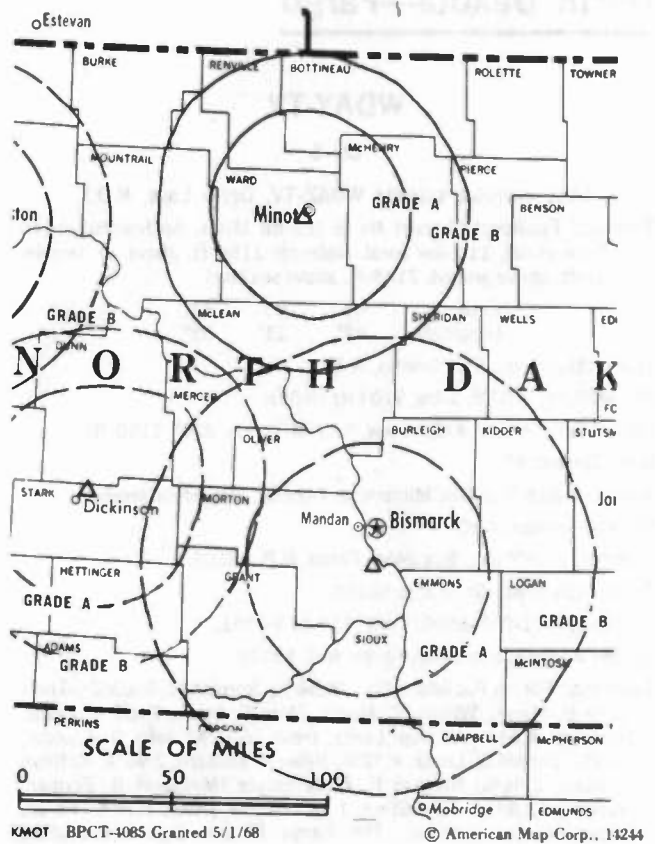
RAY ROBERTS, chief engineer.

Rates: Sold in combination with KFYP-TV, Bismarck, N.D.

NETWORK BASE HOURLY RATE: \$147.

Total Households: © MSI Consumer Market Data as of 1/1/83 TV Homes: TV% and Circulation © 1983 Arbitron County coverage based on Arbitron study.

Net Weekly Circulation	State County	Total Households	TV Households	%
<b>NORTH DAKOTA</b>				
50% & Over	Bottineau	3,300	3,200	97
	Burke	1,500	1,500	100
	Mc Henry	2,800	2,800	98
	Mountrail	2,700	2,700	98
	Pierce	2,100	2,100	98
	Renville	1,300	1,300	100
	Rolette	3,700	3,500	95
	Ward	20,900	20,600	99



Net Weekly Circulation	State County	Total Households	TV Households	%
<b>NORTH DAKOTA</b>				
Between 25-49%	Mc Lean	4,600	4,500	98
	Sheridan	1,000	1,000	100
	Wells	2,600	2,600	98
<b>NORTH DAKOTA</b>				
Between 5-24%	Benson	2,500	2,400	96
	Mc Kenzie	2,600	2,600	100
	Mercer	3,700	3,600	97
	Towner	1,500	1,500	100
<b>Station Totals</b>		<b>56,800</b>	<b>55,900</b>	<b>98</b>
<b>Net Weekly Circulation (1983)</b>			<b>39,500</b>	
<b>Average Daily Circulation (1983)</b>			<b>27,500</b>	

# North Dakota—Minot

## KXMC-TV

Ch. 13

(Operates satellites KXMB-TV, Bismarck & KXMD-TV, Williston, N.D.)

Technical Facilities: Channel No. 13 (210-216 MHz). Authorized power: 316-kw visual, 31.6-kw aural. Antenna: 1120-ft. above av. terrain, 1053-ft. above ground, 3123-ft. above sea level.

Latitude 48° 03' 02"  
Longitude 101° 20' 29"

Requests CP for change to 1131-ft. above av. terrain, 1081-ft. above ground, 3146-ft. above sea level.

Transmitter: 11.5-mi. S of Minot.

AM Affiliate: KCJB, 5-kw, 910 kHz.

FM Affiliate: KCJB-FM, 58-kw, 97.1 MHz (No. 246), 830-ft.

News Service: AP.

Network Service: ABC, CBS.

Licensee: KXMC-TV Inc., KXMC Bldg., Minot, N.D. 58701.

Studio: KXMC Building, Minot, N.D. 58701.

Telephone: 701-852-2104. TWX: 910-675-2496.

Ownership: Chester Reiten & family. They also own KXMD-TV, Williston; KXMB-TV, Bismarck & KCJB-AM-FM, Minot.

Began Operation: April 4, 1953. Sale to present owners by North Dakota Bcstg. Co. Inc. approved Oct. 20, 1959 by FCC (Television Digest, Vol. 15:37, 43).

Represented (sales) by Katz Television.

Represented (legal) by Fisher, Wayland, Cooper & Leader.

### Personnel:

CHESTER REITEN, president.  
HENRY BEUCLER, general manager.  
ROD ROMINE, program director.  
DUANE AASE, chief engineer.

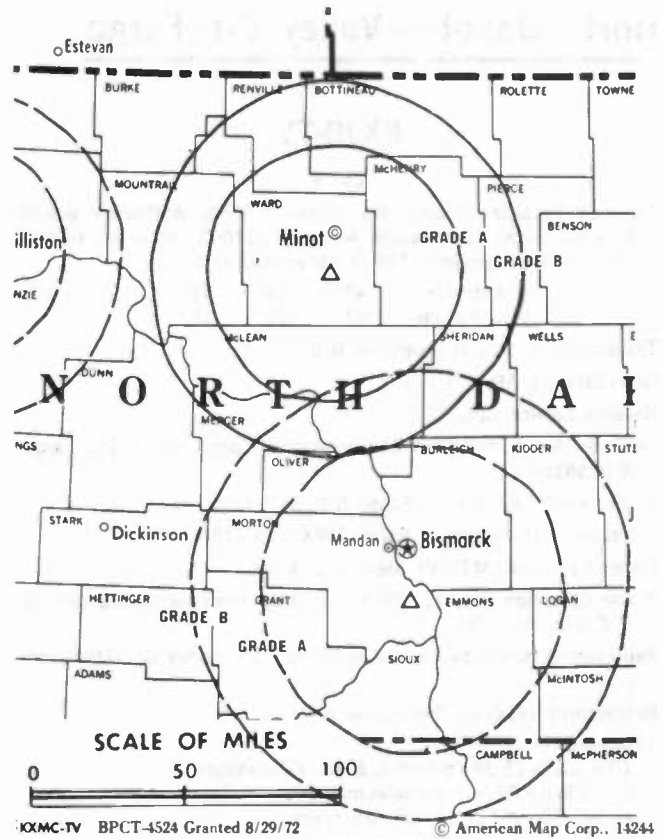
Highest 30 Sec. Rate: \$500.

Rates: Sold in combination with KXMB-TV, Bismarck; KXMD-TV, Williston and KDIX-TV, Dickinson.

NETWORK BASE HOURLY RATE: \$298.

Total Households: © MSI Consumer Market Data as of 1/1/83 TV Homes: TV% and Circulation © 1983 Arbitron County coverage based on Arbitron study.

Net Weekly Circulation	State County	Total Households	TV Households	%
<b>NORTH DAKOTA</b>				
50% & Over	Benson	2,500	2,400	96
	Bottineau	3,300	3,200	97
	Burke	1,500	1,500	100
	Mc Henry	2,800	2,800	98
	Mc Lean	4,600	4,500	98
	Mountrail	2,700	2,700	98



Net Weekly Circulation	State County	Total Households	TV Households	%
50% & Over	Pierce	2,100	2,100	98
	Renville	1,300	1,300	100
	Rolette	3,700	3,500	95
	Sheridan	1,000	1,000	100
	Ward	20,900	20,600	99
	Wells	2,600	2,600	98
<b>NORTH DAKOTA</b>				
Between 25-49%	Mercer	3,700	3,600	97
	Oliver	800	800	100
	Towner	1,500	1,500	100
<b>NORTH DAKOTA</b>				
Between 5-24%	Dunn	1,700	1,600	97
	Mc Intosh	1,900	1,800	95
	Mc Kenzie	2,600	2,600	100
	Sioux	900	900	94
<b>Station Totals</b>		<b>62,100</b>	<b>61,000</b>	<b>98</b>
<b>Net Weekly Circulation (1983)</b>				<b>46,300</b>
<b>Average Daily Circulation (1983)</b>				<b>33,500</b>



# North Dakota—Valley City-Fargo

## KXJB-TV

Ch. 4

Technical Facilities: Channel No. 4 (66-72 MHz). Authorized power: 97.7-kw visual, 10-kw aural. Antenna: 2030-ft. above av. terrain, 2060-ft. above ground, 3120-ft. above sea level.

Latitude 47° 16' 45"  
Longitude 97° 20' 18"

Transmitter: 3-mi. E of Galesburg, N.D.

News Services: AP, UPI.

Network Service: CBS.

Licensee: North American Communication Corp., Box 2926, Fargo, N.D. 58108.

Studio: 4302 13th Ave. S., Fargo, N.D. 58103.

Telephone: 701-282-0444, Fargo. TWX: 910-673-8307.

Ownership: See KCMT(TV), Alexandria, Minn.

Began Operation: July 12, 1954. Sale to present owner approved by FCC Nov. 30, 1978.

Represented (sales) by Avery-Knodel Inc.; The Hurley Co. (Minneapolis).

Represented (legal) by Pierson, Ball & Dowd.

Personnel:

TOM BARNES JR., president & general manager.

PAUL WICKRE, general sales manager.

ARVID SONSTELIE, studio supervisor.

Highest 30 Sec. Rate (April 1, 1982): \$500.

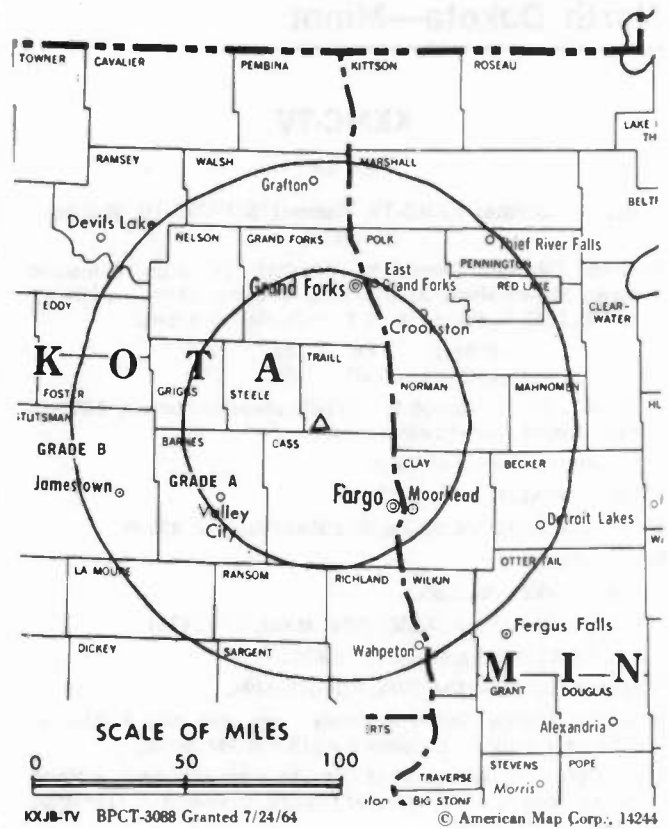
NETWORK BASE HOURLY RATE: \$537.

Station also received in Canadian markets.

BBM Weekly Reach (Spring 1983): 420,000

Total Households: © MSI Consumer Market Data as of 1/1/83 TV Homes: TV% and Circulation © 1983 Arbitron County coverage based on Arbitron study.

Net Weekly Circulation	State County	Total Households	TV Households	%
<b>MINNESOTA</b>				
<b>50% &amp; Over</b>	Becker	10,900	10,600	98
	Clay	17,100	17,000	99
	Clearwater	3,100	2,900	95
	Kittson	2,500	2,400	96
	Mahnomen	1,800	1,800	97
	Marshall	4,500	4,400	98
	Norman	3,400	3,300	97
	Otter Tail	19,500	19,000	97
	Pennington	5,900	5,700	97
	Polk	12,700	12,500	98
	Red Lake	2,000	2,000	100
	Wilkin	2,900	2,900	100
<b>NORTH DAKOTA</b>				
	Barnes	5,300	5,200	98
	Cass	35,500	35,100	99
	Dickey	2,500	2,400	96
	Eddy	1,500	1,500	100
	Foster	1,600	1,600	100
	Grand Forks	23,400	23,100	99
	Griggs	1,400	1,400	100
	La Moure	2,300	2,300	100
	Nelson	2,000	2,000	100
	Pembina	3,800	3,700	96
	Ransom	2,400	2,400	100
	Richland	6,700	6,600	98
	Sargent	2,000	2,000	100



Net Weekly Circulation	State County	Total Households	TV Households	%
<b>50% &amp; Over</b>	Steele	1,100	1,100	100
	Stutsman	9,100	9,000	99
	Traill	3,500	3,500	100
	Walsh	5,500	5,400	98
<b>MINNESOTA</b>				
Lake Of The				
<b>Between 25-49%</b>	Woods	1,400	1,300	93
	Roseau	4,600	4,300	93
<b>NORTH DAKOTA</b>				
	Cavalier	2,700	2,600	96
	Pierce	2,100	2,100	98
	Ramsey	4,900	4,800	98
	Towner	1,500	1,500	100
	Wells	2,600	2,600	98
<b>MINNESOTA</b>				
<b>Between 5-24%</b>	Beltrami	10,800	10,200	95
	Grant	2,700	2,700	100
	Hubbard	5,500	5,200	95
	Pope	4,500	4,400	98
	Traverse	1,900	1,900	100
<b>NORTH DAKOTA</b>				
	Benson	2,500	2,400	96
	Bottineau	3,300	3,200	97
	Kidder	1,400	1,400	100
<b>SOUTH DAKOTA</b>				
	Marshall	2,000	1,900	95
	Roberts	3,800	3,700	97
<b>Station Totals</b>		<b>254,100</b>	<b>249,000</b>	<b>97</b>
<b>Net Weekly Circulation (1983)</b>				<b>183,200</b>
<b>Average Daily Circulation (1983)</b>				<b>121,500</b>

# North Dakota—Williston

## KUMV-TV

Ch. 8

(Satellite of KFYP-TV, Bismarck)

Technical Facilities: Channel No. 8 (180-186 MHz). Authorized power: 166-kw visual, 33.1-kw aural. Antenna: 1060-ft. above av. terrain, 878-ft. above ground, 3221-ft. above sea level.

Latitude 48° 08' 02"  
Longitude 103° 51' 36"

Transmitter: U.S. Rte. 2, 10-mi. W of Williston.

News Services: AP, UPI.

Network Service: NBC.

Licensee: Meyer Bcstg. Co., Broadway at Fourth, Bismarck, N.D. 58501.

Studio: U.S. Rte. 2, 10-mi. W of Williston.

Telephone: 701-223-0900, Bismarck.

Ownership: Same as KFYP-TV.

Began Operation: Feb. 11, 1957.

Represented (sales) by Blair Television.

### Personnel:

WILLIAM EKBERG, president (Bismarck).  
JERRY HEGEL, general sales manager (Bismarck).  
DAVE STUART, director, national sales (Bismarck).  
ROGER RIEN, station manager & program director.  
GENE MONDAY, chief engineer.

Rates: Sold in combination with KFYP-TV, Bismarck, N.D.

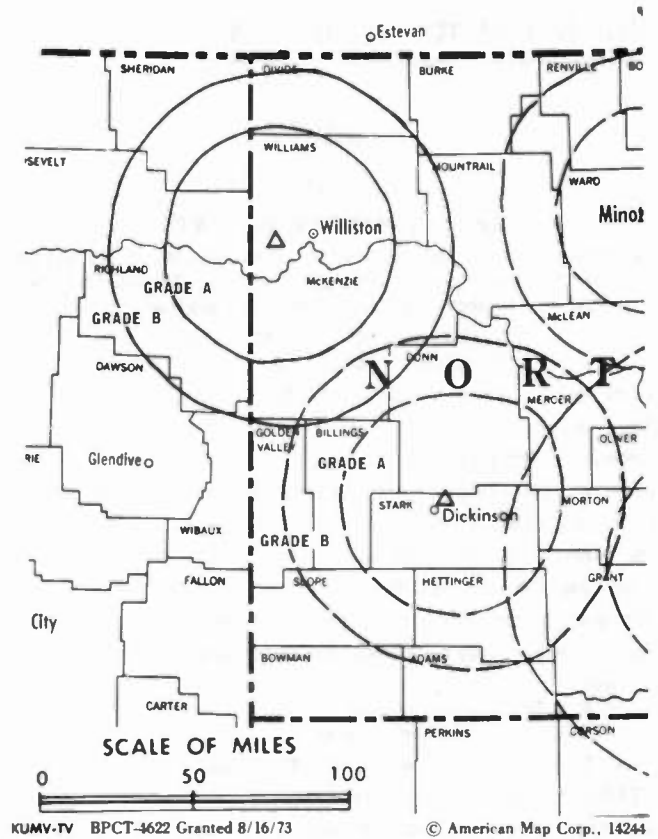
NETWORK BASE HOURLY RATE: \$163.

Station also received in Canadian markets.

BBM Weekly Reach (Spring 1983): 293,000

Total Households: © MSI Consumer Market Data as of 1/1/83 TV Homes. TV% and Circulation © 1983 Arbitron County coverage based on Arbitron study.

Net Weekly Circulation	State County	Total Households	TV Households	%
50% & Over	<b>MONTANA</b>			
	Daniels	1,000	1,000	100
	Dawson	4,500	4,300	96
	Mc Cone	900	900	94
	Richland	4,700	4,500	96
	Roosevelt	3,400	3,300	97
	Sheridan	2,000	1,900	95
	Valley	3,700	3,500	95
	<b>NORTH DAKOTA</b>			
	Divide	1,300	1,300	100
Mc Kenzie	2,600	2,600	100	
Williams	8,700	8,600	98	



KUMV-TV BPCT-4622 Granted 8/16/73

© American Map Corp., 14244

Net Weekly Circulation	State County	Total Households	TV Households	%
Between 25-49%	<b>MONTANA</b>			
	Wibaux	500	500	100
	<b>NORTH DAKOTA</b>			
	Burke	1,500	1,500	100
Between 5-24%	<b>MONTANA</b>			
	Garfield	600	500	83
	<b>NORTH DAKOTA</b>			
	Billings	500	500	100
	Golden Valley	900	900	100
	Mountrail	2,700	2,700	98
<b>Station Totals</b>		<b>39,500</b>	<b>38,500</b>	<b>97</b>
<b>Net Weekly Circulation (1983)</b>			<b>30,700</b>	
<b>Average Daily Circulation (1983)</b>			<b>22,200</b>	

# THE TIED HEPBURN COMPANY

Media Brokerage Specialist CATV, TV and Radio

Ted Hepburn, President Todd Hepburn, VP, CATV Division  
Heidi Hepburn Jebson, VP, Small Markets

P.O. Box 42401, Cincinnati, Ohio 45242 (513) 791-8730

# North Dakota—Williston

## KXMD-TV

Ch. 11

(Satellite of KXMC-TV, Minot, N.D.)

Technical Facilities: Channel No. 11 (198-204 MHz). Authorized power: 174-kw visual, 17.4-kw aural. Antenna: 980-ft. above av. terrain, 840-ft. above ground, 3140-ft. above sea level.

Latitude 48° 08' 22"  
Longitude 103° 53' 24"

Transmitter: 11-mi. W of Williston on U.S. 2.

News Service: AP.

Network Service: CBS, ABC.

Licensee: KXMC-TV Inc., KXMC-TV Bldg., Minot, N.D. 58704.

Studio: See KXMC-TV, Minot.

Ownership: See KXMC-TV, Minot.

Began Operation: Oct. 25, 1969.

Represented (sales) by Katz Television; The Hurley Co. (regional).

Represented (legal) by Fisher, Wayland, Cooper & Leader.

Personnel:

JOHN BLAKE, station manager.

JAMES SORTLAND, chief engineer.

Rates: Sold in combination with KXMC-TV, Minot.

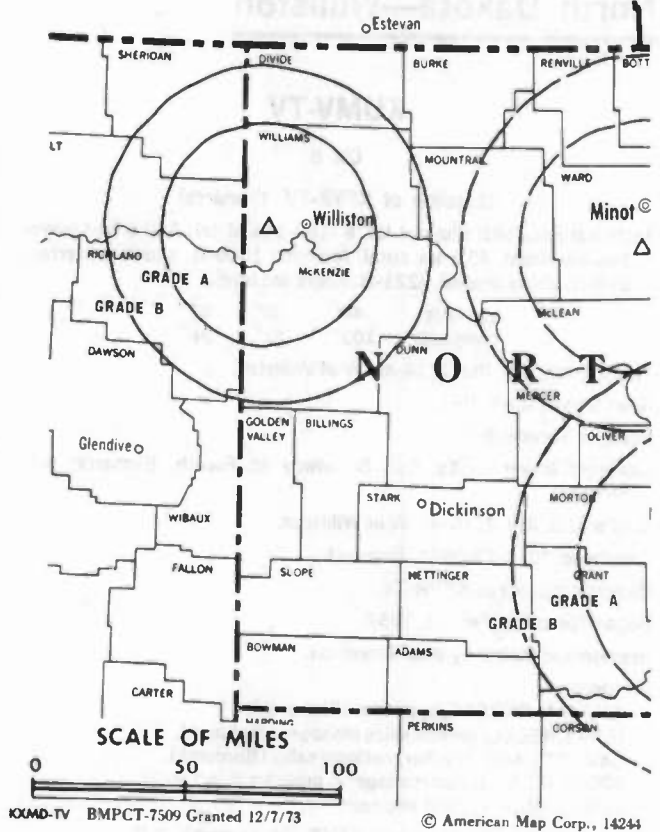
NETWORK BASE HOURLY RATE: \$75.

Station also received in Canadian markets.

BBM Weekly Reach (Spring 1983): 254,000

Total Households: © MSI Consumer Market Data as of 1/1/83 TV Homes: TV% and Circulation © 1983 Arbitron County coverage based on Arbitron study.

Net Weekly Circulation	State County	Total Households	TV Households	%
50% & Over	<b>MONTANA</b>			
	Daniels	1,000	1,000	100
	Mc Cone	900	900	94
	Richland	4,700	4,500	96
	Roosevelt	3,400	3,300	97
	Sheridan	2,000	1,900	95
	Valley	3,700	3,500	95
	<b>NORTH DAKOTA</b>			
	Divide	1,300	1,300	100
	Mc Kenzie	2,600	2,600	100
Williams	8,700	8,600	98	



Net Weekly Circulation	State County	Total Households	TV Households	%
Between 25-49%	<b>MONTANA</b>			
	Wibaux	500	500	100
Between 5-24%	<b>MONTANA</b>			
	Dawson	4,500	4,300	96
	Phillips	1,900	1,800	95
	<b>NORTH DAKOTA</b>			
	Burke	1,500	1,500	100
	Mountrail	2,700	2,700	98
<b>Station Totals</b>		39,400	38,400	97
<b>Net Weekly Circulation (1983)</b>			24,300	
<b>Average Daily Circulation (1983)</b>			14,900	

## WDAY-TV, Fargo (Arbitron Data Continued)

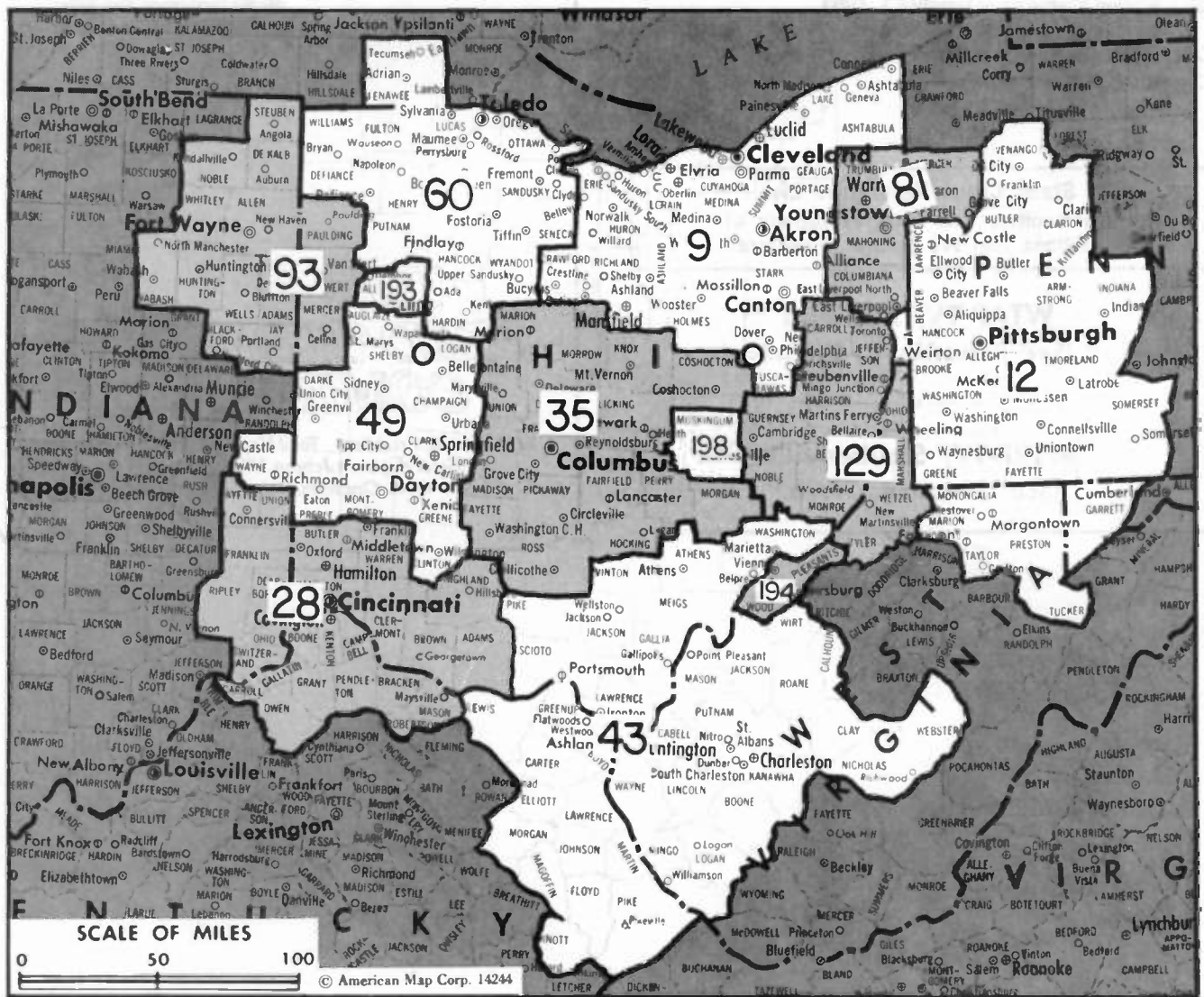
Net Weekly Circulation	State County	Total Households	TV Households	%
<b>NORTH DAKOTA—(Continued)</b>				
Between 5-24%	Pembina	3,800	3,700	96
	Sheridan	1,000	1,000	100
	Towner	1,500	1,500	100
	Walsh	5,500	5,400	98
	Wells	2,600	2,600	98
<b>SOUTH DAKOTA</b>				
	Grant	3,200	3,100	97

## BLACKBURN & COMPANY, INC.

RADIO • TV • CATV • NEWSPAPER BROKERS  
NEGOTIATIONS • FINANCING • APPRAISALS

<b>CHICAGO</b>	333 N. Michigan Ave., 60601	(312) 346-6460
<b>WASHINGTON, D.C.</b>	1111 19th St., N.W., 20036	(202) 331-9270
<b>ATLANTA</b>	400 Colony Sq., #1004, 30361	(404) 892-4655
<b>BEVERLY HILLS</b>	9465 Wilshire Blvd., 90212	(213) 274-8151

# Ohio



Market	Arbitron ADI TV Households	Rank	Arbitron Prime Time TV Households	Rank	Market Area Commercial TV Stations
Cleveland, O.	1,408,900	9	919,000	9	WAKR-TV (23), WCLQ-TV (61), WDLI (17), WEWS (5), WJKW-TV (8), WKYC-TV (3), WOAC (67), WUAB (43)
Pittsburgh, Pa.	1,229,600	12	768,000	11	KDKA-TV (2), WPCB-TV (40), WPGH-TV (53), WPTT-TV (22), WPXI (11), WTAE-TV (4)
Cincinnati, O.	695,200	28	447,000	25	WBTI (64), WCPO-TV (9), WKRC-TV (12), WLWT (5), WXIX-TV (19)
Columbus, O.	590,800	35	383,000	30	WBNS-TV (10), WCMH-TV (4), WSFJ (52), WTVN-TV (6)
Charleston-Huntington, W.Va.	525,300	43	339,000	37	WCHS-TV (8), WOVK-TV (13), WSAZ-TV (3), WTFS (61), WVAH-TV (23)
Dayton, O.	477,100	49	283,000	49	WDTN (2), WHIO-TV (7), WKEF (22), WKOI (43), WTJC (26)
Toledo, O.	405,800	60	252,000	56	WDHO-TV (24), WTOL-TV (11), WTVG (13)
Youngstown, O.	277,000	81	169,000	79	WFMJ-TV (21), WKBN-TV (27), WYTV (33)
Fort Wayne, Ind.	240,700	93	142,000	91	WANE-TV (15), WFFT-TV (55), WKJG-TV (33), WPTA (21), WXJC-TV (63)
Wheeling, W.Va.-Steubenville, O.	155,000	129	108,000	113	WTOV-TV (9), WTRF-TV (7)
Lima, O.	40,100	193	17,000	190	WLIO (35), WTLW (44)
Parkersburg, W. Va.	38,200	194	9,000	202	WTAP-TV (15)
Zanesville, O.	30,500	198	10,000	199	WHIZ-TV (18)

## Ohio

Ohio Station Status as of October 1, 1983

	VHF	UHF	TOTAL
Commercial Television Stations	14	18	32
Educational Television Stations	0	12	12
			<hr/> 44

### State Cross Reference List

Communities That Receive Programs of  
Stations That Are Located Elsewhere

**WTAP-TV, Marietta**  
(See Parkersburg, W.Va.)

— • —

**WTRF-TV, Steubenville**  
(See Wheeling, W.Va.)

Media Brokerage Specialist  
CATV, TV and Radio

## THE TED HEPBURN COMPANY

Ted Hepburn, President   Todd Hepburn, VP, CATV Division  
Heidi Hepburn-Jepsen, VP, Small Markets  
P.O. Box 42401, Cincinnati, Ohio 45242   (513) 791-8730

# Ohio—Akron

## WAKR-TV

Ch. 23

Technical Facilities: Channel No. 23 (524-530 MHz). Authorized power: 1290-kw max. & 1000-kw horizontal visual, 175-kw max. & 138-kw horizontal aural. Antenna: 960-ft. above av. terrain, 960-ft. above ground, 2049-ft. above sea level.

Latitude 41° 03' 51"  
Longitude 81° 34' 59"

Requests CP for change to 698-kw max. & 582-kw horizontal visual, 66.9-kw max. aural, 678-ft. above av. terrain, 798-ft. above ground, 1752-ft. above sea level.

Transmitter: Dreisbach Dr.

AM Affiliate: WAKR, 5-kw, 1590 kHz.

FM Affiliate: WAEZ, 50-kw, 97.5 MHz (No. 248), 500-ft.

News Services: ABC, UPI.

Satellite Earth Stations: In operation, 5-meter & 3-meter.

Network Service: ABC.

Licensee: Summit Radio Corp., Box 1590, Akron 44309.

Studio: Radio-Television Center of Akron, 853 Copley Rd., Akron, Ohio 44320.

Telephone: 216-535-7831.

Ownership: Roger G. Berk, pres.; James L. Berk, v.p.; Phyllis V. Simms, secy.; Edward F. Devine, v.p.-treas. Summit Radio owns WAKR & WAEZ (FM), Akron, Ohio. Summit Radio subsidiaries own WONE & WTUE (FM), Dayton, Ohio; KBOX & KMEZ (FM), Dallas, Tex. & KLZ & KAZY (FM), Denver, Colo.

Began Operation: June 7, 1953.

Represented (sales) by Spot Time Ltd.

Represented (legal) by McKenna, Wilkinson & Kittner.

Represented (engineering) by Cohen & Dippell.

Personnel:

- ROGER G. BERK, president.
- ROBERT I. BOSTIAN, vice president & general manager.
- CHIP FOX, sales manager.
- LARRY STATES, news director.
- WILLIAM J. O'NEIL JR., program director.
- DENNIS LEBEC, production director.

Highest 30 Sec. Rate: \$450.

NETWORK BASE HOURLY RATE: \$197.

Total Households: © MSI Consumer Market Data as of 1/1/83 TV Homes. TV% and Circulation © 1983 Arbitron County coverage based on Arbitron study.

Net Weekly Circulation	State County	Total Households	TV Households	%
<b>OHIO</b>				
Between 25-49%	Carroll	9,000	8,900	99
	Guernsey	15,800	15,400	97
	Holmes	8,600	8,100	94



Net Weekly Circulation	State County	Total Households	TV Households	%
Between 25-49%	Portage	46,800	46,300	99
	Stark	138,300	136,600	99
	Summit	192,500	190,600	99
	Tuscarawas	31,900	31,300	98
	Wayne	34,000	33,200	98

<b>OHIO</b>				
Net Weekly Circulation	State County	Total Households	TV Households	%
Between 5-24%	Ashland	16,400	16,200	99
	Columbiana	41,200	40,600	99
	Coshocton	13,400	13,000	97
	Cuyahoga	564,200	557,700	99
	Erie	28,800	28,500	99
	Harrison	6,600	6,500	98
	Huron	19,600	19,300	98
	Lorain	95,200	94,200	99
	Mahoning	104,200	103,200	99
	Medina	39,500	39,000	99
	Noble	4,200	4,000	95
	Trumbull	87,500	86,500	99

Station Totals	1,497,700	1,479,100	98
Net Weekly Circulation (1983)	240,500		
Average Daily Circulation (1983)	91,500		



# Ohio—Canton

## WDLI

(formerly WJAN)

Ch. 17

Technical Facilities: Channel No. 17 (488-494 MHz). Authorized power: 437-kw max. & 389-kw horizontal visual, 47.9-kw max. & 45.7-kw horizontal aural. Antenna: 450-ft. above av. terrain, 448-ft. above ground, 1613-ft. above sea level.

Latitude 40° 51' 04"  
Longitude 81° 16' 37"

Transmitter: U.S. Rte. 62, Cal. Ave. & Reno Rd., Louisville, O.

News Service: AP.

Satellite Earth Station: Scientific-Atlanta; 10-meter.

Network Service: None, independent.

Licensee: David Livingstone Missionary Foundation Inc., 2300 Riverside Dr., Tulsa, Okla. 74114.

Studio: 6600 Atlantic Blvd., Louisville, Ohio 44641.

Telephone: 216-875-5542.

Ownership: Non-stock corp. Lonnie R. Rex, pres.; Ron Armstrong, exec. v.p.; J. J. Fiser, v.p., development.

Began Operation: Jan. 1, 1967. Sale to present owner by PTL approved by FCC Dec. 8, 1982. Sale to PTL by Janson Industries approved Aug. 5, 1977. (Television Digest, Vol. 17:35, 37).

Represented (legal) by Baraff, Koerner, Olender & Hochberg.

Represented (engineering) by D. W. Sargent.

### Personnel:

RONALD L. BEARDMORE, general manager & program director.

SHARON HENDERSON, business manager.

DALE LAMM, chief engineer.

DENNIS HAZEN, news director.

Note: Station does not sell commercial time or charge for programs aired. Depends on contributions.

Total Households: © MSI Consumer Market Data as of 1/1/83 TV Homes: TV% and Circulation © 1983 Arbitron County coverage based on Arbitron study.

Station Totals do not include Counties in which Circulation is less than 5%



WDLI BPCT-4988 Granted 4/20/77

© American Map Corp. 14244

Net Weekly Circulation	State County	Total Households	TV Households	%
<b>OHIO</b>				
Between 5-24%	Carroll	9,000	8,900	99
	Coshocton	13,400	13,000	97
	Harrison	6,600	6,500	98
	Stark	138,300	136,600	99
	Summit	192,500	190,600	99
	Tuscarawas	31,900	31,300	98
	Wayne	34,000	33,200	98
<b>Station Totals</b>		<b>425,700</b>	<b>420,100</b>	<b>98</b>
<b>Net Weekly Circulation (1983)</b>			<b>41,100</b>	
<b>Average Daily Circulation (1983)</b>			<b>15,600</b>	

# Ohio—Canton

## WOAC

Ch. 67

Technical Facilities: Channel No. 67 (788-794 MHz). Authorized power: 1429-kw visual, 142.9-kw aural. Antenna: 290-ft. above av. terrain, 275-ft. above ground, 1405-ft. above sea level.

Latitude 40° 50' 49"  
Longitude 81° 26' 23"

Transmitter: 4867 Fulton Dr., Jackson Twp., near Canton.

News Service: AP.

Satellite Earth Station: Starview, 3-meter; Comtech receivers.

Network Service: None, independent.

Licensee: Canton 67, a Partnership, 100 W. 9th, Chattanooga, Tenn.

Studio: 4867 Fulton Rd. NW, Canton 44718.

Telephone: 216-492-5267.

Ownership: Morton J. Kent, gen. partner, 33%; Media Central Inc., gen. partner, 22%; David R. Vaughan, gen. partner, 1%; 22 limited partners, 44%. MCI ownership: Morton J. Kent, pres.-treas., 55%; Donald B. Kent, secy.; Doctor R. Crants Jr., 15%; H. Bernard Dixon, 10%; David R. Vaughan & Forrest L. Preston, 7.5% each; John F. McMullen, 5%. Crants has interest in KSPR(TV), Springfield, Mo.; Ch. 26 CP for Daytona Beach, Fla. Crants & Dixon have interest in LPTV applications. For other Media General interests, see Group Ownership of TV Stations.

Began Operation: March 1, 1982.

Represented (legal) by Seymour M. Chase, P.C.

Represented (engineering) by Sterling Communications.

Personnel:

JACK KLINE, general manager.  
SCOTT DAVIS, news director.  
MICHAEL DEMEREE, production manager.  
R. MICHAEL LARSON, sales manager.  
DAN BOROWICZ, chief engineer.


Highest 30 Sec. Rate (Nov. 5, 1983): \$750.

Total Households: © MSI Consumer Market Data as of 1/1/83 TV Homes: TV% and Circulation © 1983 Arbitron County coverage based on Arbitron study.

Net Weekly Circulation	State County	Total Households	TV Households	%
Between 25-49%	OHIO Stark	138,300	136,600	99
Between 5-24%	OHIO Summit	192,500	190,600	99
	Wayne	34,000	33,200	98
Station Totals		364,800	360,400	98
Net Weekly Circulation (1983)			63,500	
Average Daily Circulation (1983)			19,300	



# BLACKBURN & COMPANY, INC.



RADIO • TV • CATV • NEWSPAPER BROKERS  
NEGOTIATIONS • FINANCING • APPRAISALS

CHICAGO 333 N. Michigan Ave., 60601 (312) 346-6460  
WASHINGTON, D.C. 1111 19th St., N.W., 20036 (202) 331-9270  
ATLANTA 400 Colony Sq., #1004, 30361 (404) 892-4655  
BEVERLY HILLS 9465 Wilshire Blvd., 90212 (213) 274-8151

# Ohio—Cincinnati

## WBTI

Ch. 64

Technical Facilities: Channel No. 64 (770-776 MHz). Authorized power: 1000-kw max. & 851-kw horizontal visual, 170-kw horizontal aural. Antenna: 940-ft. above av. terrain, 953-ft. above ground, 1788-ft. above sea level.

Latitude 39° 07' 31"  
Longitude 84° 29' 57"

Transmitter: 2222 Chickasaw St., Cincinnati.

News Service: AP.

Satellite Earth Station: Scientific-Atlanta; 10-meter.

Network Service: None, independent.

Licensee: Home Entertainment Network Inc., Box 957, Tyler, Tex. 75701.

Studio: 5177 Fishwick Dr., Cincinnati, Ohio 45216.

Telephone: 513-641-3220.

Ownership: HENI Ownership: United Entertainment Network Inc., 80%; Buford Television Inc., 20%. Officers: Gene W. Schneider, chmn.-v.p.; John H. Wyant, pres.; Joseph R. Bruning & Paul E. Beckelheimer, v.p.s; Kay A. Gatz, secy.; William E. Elsner, treas. UENI ownership: United Cable TV Corp., multiple cable system operator, 100%. BTI ownership: See KLTW(TV), Tyler, Tex.

Began Operation: Jan. 28, 1980. Began subscription TV operation Feb. 1, 1980. Sale to present owner by Buford TV Inc. approved by FCC Dec. 28, 1982.

Represented (sales) by Adam Young Inc.

Represented (legal) by McKenna, Wilkinson & Kittner.

Represented (engineering) by Jules Cohen & Associates.

### Personnel:

LINDA MULKEY, vice president & general manager.

PAT FOLEY, chief engineer.

KENT DEXTER, production manager.

LINDA KELLEY, office manager.

Highest 30 Sec. Rate: \$90.

Total Households: © MSI Consumer Market Data as of 1/1/83 TV Homes: TV% and Circulation © 1983 Arbitron County coverage based on Arbitron study.

Net Weekly Circulation	State County	Total Households	TV Households	%
Between 5-24%	<b>INDIANA</b>			
	Dearborn	12,200	12,000	98
	<b>KENTUCKY</b>			
	Boone	16,600	16,500	99
	Bracken	2,700	2,700	100



WBTI BNPCT-790328LD Granted 6/29/79

© American Map Corp., 14244

Net Weekly Circulation	State County	Total Households	TV Households	%
Between 5-24%	Carroll	3,400	3,400	100
	Gallatin	1,900	1,900	100
	Grant	4,700	4,600	98
	Harrison	5,500	5,400	98
	Kenton	50,000	49,800	100
	Pendleton	4,000	4,000	100
	Robertson	800	800	100
<b>OHIO</b>				
	Brown	11,400	11,100	97
	Clermont	46,200	45,700	99
	Hamilton	326,800	322,100	99
	Warren	33,900	33,500	99
Station Totals		520,100	513,500	98
Net Weekly Circulation (1983)			42,700	
Average Daily Circulation (1983)			17,200	

# SHOW US YOUR TREES

... and we'll show you the forest. Call toll free and without obligation at (800) 424-8036.

Analysis of Competing Technologies  
Financial Analysis and Evaluation  
Systems Valuation and Appraisals  
Systems Design and Engineering

Professional Management & Marketing  
Operations Analysis  
Refranchising Strategy  
Software Delivery Technologies Analysis

System Construction Monitoring & Analysis  
Expert Testimony  
Regulatory Affairs  
Special Research Projects

## MALARKEY-TAYLOR ASSOCIATES

Telecommunications Finance, Management and Engineering Consultants

1301 Pennsylvania Ave., NW Washington, DC 20004 (202) 737-2300 Telex 64809

# Ohio—Cincinnati

## WCPO-TV

Ch. 9

Technical Facilities: Channel No. 9 (186-192 MHz). Authorized power: 316-kw max. & 282-kw horizontal visual, 28.2-kw aural. Antenna: 1019-ft. above av. terrain, 909-ft. above ground, 1749-ft. above sea level.

Latitude 39° 07' 31"  
Longitude 84° 29' 57"

Transmitter: 2345 Symmes St.

News Services: CBS, CNN, Group W Newsfeed; NIWS; UPI.

Satellite Earth Stations: Scientific-Atlanta, 10-meter; Harris, 3-meter.

Network Service: CBS.

Licensee: Scripps-Howard Broadcasting Co., 500 Central Ave. 45202.

Studio: 500 Central Ave., Cincinnati, Ohio 45202.

Telephone: 513-721-9900. TWX: 810-461-2690.

Ownership: Scripps-Howard Broadcasting Co., 100%. For other interests, see Group Ownership of TV Stations.

Began Operation: July 26, 1949.

Represented (sales) by Blair Television; Paul Mulvihill Ltd. (Canada).

### Personnel:

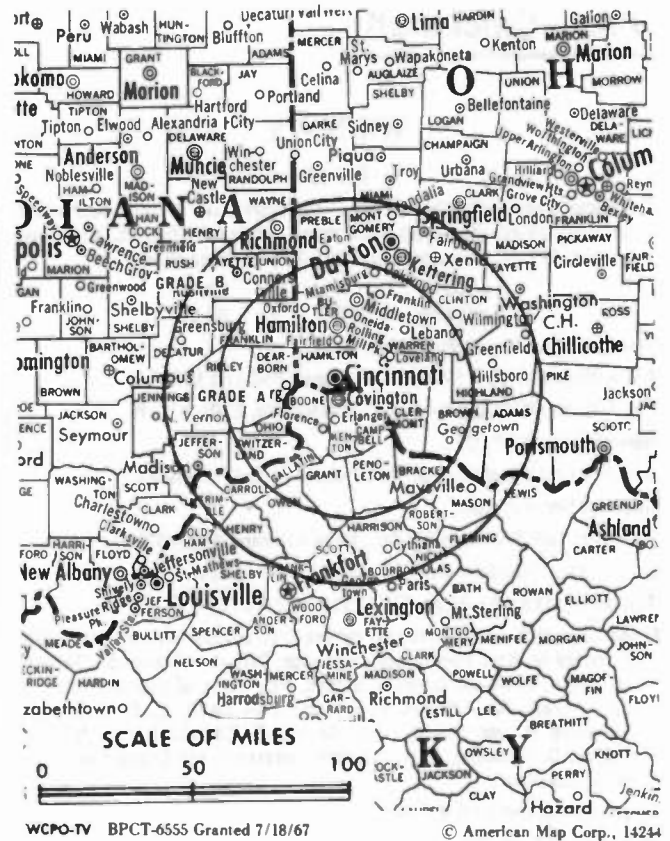
- ROBERT R. REGALBUTO, vice president & general manager.
- AL SCHOTTELKOTTE, senior vice president & station director.
- CLINT PACE, general sales manager.
- J. B. CHASE, national sales manager.
- C. NORMAN (RICK) REEVES, director of operations.
- CHARLES MUNRO, news director.
- EARL CORBETT, commercial manager.
- BERNARD BORDEN, film director.
- BURNIE WAYNER, chief engineer.
- ROBBIN HOLLIDAY, business manager.
- JOHN QUIGLEY, director of community affairs.
- MARY MANGOLD, public service director.

Highest 30 Sec. Rate (Sept. 25, 1983): \$2400.

NETWORK BASE HOURLY RATE: \$1850.

Total Households: © MSI Consumer Market Data as of 1/1/83 TV Homes: TV% and Circulation © 1983 Arbitron County coverage based on Arbitron study.

Net Weekly Circulation	State County	Total Households	TV Households	%
<b>50% &amp; Over</b>	<b>INDIANA</b>			
	Dearborn	12,200	12,000	98
	Fayette	10,300	10,100	98
	Franklin	6,400	6,200	97
	Ohio	2,000	2,000	100
	Ripley	8,500	8,300	98
	Switzerland	2,800	2,700	96
	Union	2,400	2,300	96
	<b>KENTUCKY</b>			
	Boone	16,600	16,500	99
	Bracken	2,700	2,700	100
	Campbell	29,000	28,900	100
	Carroll	3,400	3,400	100
	Gallatin	1,900	1,900	100
	Grant	4,700	4,600	98
	Harrison	5,500	5,400	98
	Kenton	50,000	49,800	100
	Mason	6,600	6,500	98
	Owen	3,500	3,400	97
Pendleton	4,000	4,000	100	
Robertson	800	800	100	
<b>OHIO</b>				
Adams	8,700	8,300	95	
Brown	11,400	11,100	97	
Butler	93,100	92,000	99	
Clermont	46,200	45,700	99	
Clinton	12,900	12,700	98	
Hamilton	326,800	322,100	99	
Highland	12,600	12,300	98	
Warren	33,900	33,500	99	



Net Weekly Circulation	State County	Total Households	TV Households	%
<b>Between 25-49%</b>	<b>INDIANA</b>			
	Jefferson	11,000	10,700	98
	Wayne	27,900	27,500	98
	<b>KENTUCKY</b>			
	Bourbon	7,100	7,000	99
	Estill	5,200	5,000	96
	Fleming	4,600	4,500	98
	Henry	4,800	4,700	98
	Lewis	5,100	5,000	98
	<b>OHIO</b>			
Prebble	13,600	13,500	99	
<b>Between 5-24%</b>	<b>INDIANA</b>			
	Decatur	8,400	8,200	98
	Randolph	11,000	10,800	98
	<b>KENTUCKY</b>			
	Bath	3,800	3,700	97
	Clark	10,600	10,400	99
	Franklin	16,900	16,700	99
	Greenup	13,700	13,600	99
	Montgomery	7,600	7,400	97
	Nicholas	2,700	2,600	99
	Powell	3,800	3,700	97
	Rowan	6,400	6,300	98
	Scott	7,700	7,600	99
	Shelby	8,300	8,200	99
	Trimble	2,400	2,400	100
	<b>OHIO</b>			
	Clark	54,400	53,800	99
Darke	19,800	19,500	98	
Fayette	10,000	9,800	98	
Greene	45,100	44,600	99	
Miami	33,200	32,800	99	
Montgomery	215,900	213,800	99	
Scioto	30,500	29,900	98	
<b>Station Totals</b>		<b>1,310,400</b>	<b>1,292,900</b>	<b>98</b>
<b>Net Weekly Circulation (1983)</b>			<b>754,000</b>	
<b>Average Daily Circulation (1983)</b>			<b>429,900</b>	



# Ohio—Cincinnati

## WKRC-TV

Ch. 12

Technical Facilities: Channel No. 12 (204-210 MHz). Authorized power: 303-kw visual, 30.3-kw aural. Antenna: 1000-ft. above av. terrain, 971-ft. above ground, 1746-ft. above sea level.

Latitude 39° 06' 58.4"  
Longitude 84° 30' 05.0"

Transmitter: 1906 Highland Ave.

AM Affiliate: WKRC, 5-kw, (1-kw night), 550 kHz (CBS).

FM Affiliate: WKRQ, 10-kw, 101.9 MHz (No. 270), 875-ft.

News Services: AP, UPI.

Satellite Earth Station: Harris, 10-meter; Harris receivers.

Network Service: ABC.

Licensee: Taft Broadcasting Co., 1906 Highland Ave. 45219.

Studio: 1906 Highland Ave., Cincinnati, Ohio 45219.

Telephone: 513-651-1200. TWX: 513-577-1617.

Ownership: 28% of stock is held by the Taft-Ingalls families; remainder is traded on New York Stock Exchange. Officers: Charles S. Mechem Jr., chmn. of board; David S. Ingalls, vice chmn. of board; Dudley S. Taft, pres.; Ro Grignon, exec. v.p.; Earl Beall, L. D. Bolton II, Frederick H. von Stade, v.p.s; George E. Castrucci, v.p., finance; Charles D. Lindberg, secy. For other interests, see Group Ownership of TV Stations.

Began Operation: April 4, 1949.

Represented (sales) by TeleRep Inc.

Represented (legal) by Koteen & Naftalin.

### Personnel:

ED HERBERT, vice president & general manager.

JIM O'SHIELDS, general sales manager.

LARRY HOLT, local sales manager.

LOIS HINKLE, program director.

TERRY MILLER, business manager.

CARL MOOREHEAD, chief engineer.

DON NORTH, news director.

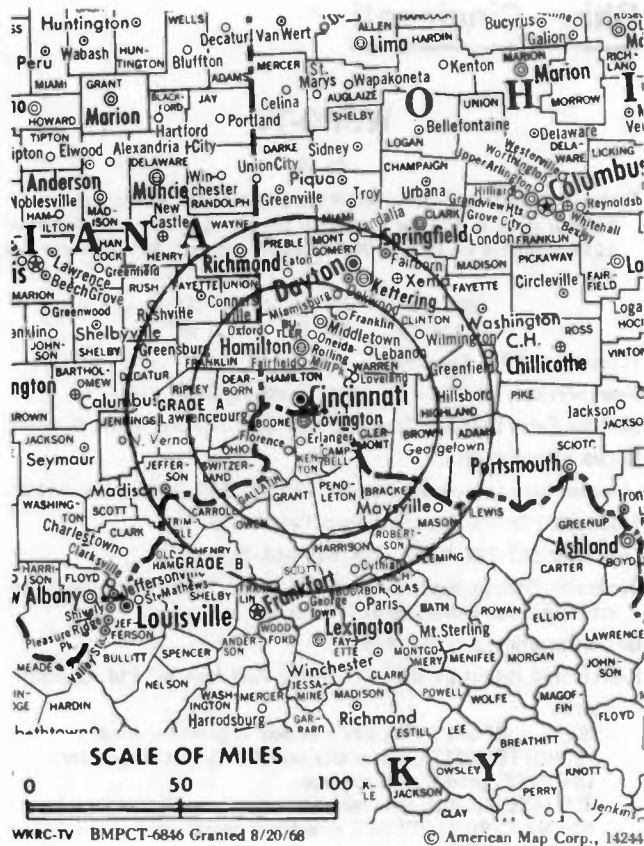
JOHN HILL, film director.

Highest 30 Sec. Rate (April 1, 1983): \$2000.

NETWORK BASE HOURLY RATE: \$1900.

Total Households: © MSI Consumer Market Data as of 1/1/83 TV Homes: TV% and Circulation © 1983 Arbitron County coverage based on Arbitron study.

Net Weekly Circulation	State County	Total Households	TV Households	%
<b>50% &amp; Over</b>	<b>INDIANA</b>			
	Dearborn	12,200	12,000	98
	Fayette	10,300	10,100	98
	Franklin	6,400	6,200	97
	Ohio	2,000	2,000	100
	Ripley	8,500	8,300	98
	Switzerland	2,800	2,700	96
	Union	2,400	2,300	96
	<b>KENTUCKY</b>			
	Boone	16,600	16,500	99
Bracken	2,700	2,700	100	
Campbell	29,000	28,900	100	
Carroll	3,400	3,400	100	
Gallatin	1,900	1,900	100	
Grant	4,700	4,600	98	
Harrison	5,500	5,400	98	
Kenton	50,000	49,800	100	
Mason	6,600	6,500	98	
Owen	3,500	3,400	97	
Pendleton	4,000	4,000	100	
Robertson	800	800	100	
<b>OHIO</b>				
Adams	8,700	8,300	95	
Brown	11,400	11,100	97	
Butler	93,100	92,000	99	



Net Weekly Circulation	State County	Total Households	TV Households	%
<b>50% &amp; Over</b>	Clermont	46,200	45,700	99
	Clinton	12,900	12,700	98
	Hamilton	326,800	322,100	99
	Highland	12,600	12,300	98
	Preble	13,600	13,500	99
Warren	33,900	33,500	99	
<b>Between 25-49%</b>	<b>INDIANA</b>			
	Jefferson	11,000	10,700	98
Wayne	27,900	27,500	98	
<b>KENTUCKY</b>	Bourbon	7,100	7,000	99
	Fleming	4,600	4,500	98
	Lewis	5,100	5,000	98
	Nicholas	2,700	2,600	99
	Scott	7,700	7,600	99
Trimble	2,400	2,400	100	
<b>OHIO</b>	Fayette	10,000	9,800	98
	Montgomery	215,900	213,800	99
	<b>INDIANA</b>			
<b>Between 5-24%</b>	Decatur	8,400	8,200	98
	Randolph	11,000	10,800	98
<b>KENTUCKY</b>	Bath	3,800	3,700	97
	Clark	10,600	10,400	99
	Estill	5,200	5,000	96
	Franklin	16,900	16,700	99
	Henry	4,800	4,700	98
	Montgomery	7,600	7,400	97
<b>OHIO</b>	Clark	54,400	53,800	99
	Darke	19,800	19,500	98
	Greene	45,100	44,600	99
	Miami	33,200	32,800	99
	Ross	23,000	22,500	98
	<b>Station Totals</b>		1,270,700	1,253,700
<b>Net Weekly Circulation (1983)</b>			777,000	
<b>Average Daily Circulation (1983)</b>			457,900	

# Ohio—Cincinnati

## WLWT

Ch. 5

Technical Facilities: Channel No. 5 (76-82 MHz). Authorized power: 100-kw visual, 10-kw aural. Antenna: 1000-ft. above av. terrain, 849-ft. above ground, 1687-ft. above sea level.

Latitude 39° 07' 27.1"  
Longitude 84° 31' 18.1"

Transmitter: 2222 Chickasaw St., Clifton Heights.

News Services: AP, CNN, NBC, UPI.

Satellite Earth Station: Harris, 8.8-meter; Harris receivers.

Network Service: NBC.

Licensee: Multimedia of Ohio Inc., 140 W. 9th St. 45202.

Studio: 140 W. 9th St., Cincinnati, Ohio 45202.

Telephone: 513-352-5000. TWX: 810-461-2610.

Ownership: Multimedia Inc., 100%. Officers: Wilson C. Wearn, chmn. of board & chief exec. officer; Walter E. Bartlett, pres. & chief operating officer. For other Multimedia interests, see Group Ownership of TV Stations.

Began Operation: Feb. 9, 1948. Sale to present owner by Avco Bcstg. Corp. approved by FCC Jan. 16, 1976 (Television Digest, Vol. 15:24).

Represented (sales) by Katz Television.

Represented (legal) by Dow, Lohnes & Albertson.

Represented (engineering) by Jules Cohen & Associates.

Personnel:

- ROBERT D. GORDON, senior vice president & general manager.
- ROBERT KREIGHOFF, general sales manager.
- TOM LaMARCHE, program director.
- ROBERT M. YUNA, news director.
- DONALD HOWE, local sales manager.
- EDWIN DOOLEY, chief engineer.
- TOM STOREY, film director.
- TOM ASHWELL, creative services director.
- FLORENCE PARKER, community services director.

Highest 30 Sec. Rate: \$2000.

NETWORK BASE HOURLY RATE: \$1850.

Total Households: © MSI Consumer Market Data as of 1/1/83 TV Homes: TV% and Circulation © 1983 Arbitron County coverage based on Arbitron study.

Net Weekly Circulation	State County	Total Households	TV Households	%	
<b>50% &amp; Over</b>	<b>INDIANA</b>				
	Dearborn	12,200	12,000	98	
	Fayette	10,300	10,100	98	
	Franklin	6,400	6,200	97	
	Ohio	2,000	2,000	100	
	Ripley	8,500	8,300	98	
	Switzerland	2,800	2,700	96	
	Union	2,400	2,300	96	
	Wayne	27,900	27,500	98	
	<b>KENTUCKY</b>	Boone	16,600	16,500	99
Bracken		2,700	2,700	100	
Campbell		29,000	28,900	100	
Carroll		3,400	3,400	100	
Fleming		4,600	4,500	98	
Gallatin		1,900	1,900	100	
Grant		4,700	4,600	98	
Kenton		50,000	49,800	100	
Lewis		5,100	5,000	98	
Mason		6,600	6,500	98	
Owen		3,500	3,400	97	
Pendleton		4,000	4,000	100	
Robertson		800	800	100	
<b>OHIO</b>		Adams	8,700	8,300	95
		Brown	11,400	11,100	97
		Butler	93,100	92,000	99
		Clermont	46,200	45,700	99



WLWT BPCT-5024 Granted 6/17/77

© American Map Corp., 14244

Net Weekly Circulation	State County	Total Households	TV Households	%
<b>50% &amp; Over</b>	Clinton	12,900	12,700	98
	Hamilton	326,800	322,100	99
	Highland	12,600	12,300	98
	Preble	13,600	13,500	99
	Warren	33,900	33,500	99
<b>KENTUCKY</b>	Harrison	5,500	5,400	98
	Trimble	2,400	2,400	100
<b>OHIO</b>	Scioto	30,500	29,900	98
<b>INDIANA</b>	Decatur	8,400	8,200	98
	Jefferson	11,000	10,700	98
	Randolph	11,000	10,800	98
	Rush	6,800	6,700	99
<b>KENTUCKY</b>	Bath	3,800	3,700	97
	Bourbon	7,100	7,000	99
	Clark	10,600	10,400	99
	Franklin	16,900	16,700	99
	Greenup	13,700	13,600	99
	Henry	4,800	4,700	98
	Nicholas	2,700	2,600	99
Powell	3,800	3,700	97	
Scott	7,700	7,600	99	
<b>OHIO</b>	Champaign	12,500	12,300	98
	Clark	54,400	53,800	99
	Darke	19,800	19,500	98
	Greene	45,100	44,600	99
	Lawrence	23,200	22,700	98
	Miami	33,200	32,800	99
	Montgomery	215,900	213,800	99
	Pike	8,200	8,000	97
	Ross	23,000	22,500	98
	Shelby	15,100	14,900	99
<b>Station Totals</b>		<b>1,361,700</b>	<b>1,343,300</b>	<b>98</b>
<b>Net Weekly Circulation (1983)</b>			<b>745,700</b>	
<b>Average Daily Circulation (1983)</b>			<b>417,400</b>	



# Ohio—Cincinnati-Newport, Ky.

## WXIX-TV

Ch. 19

Technical Facilities: Channel No. 19 (500-506 MHz). Authorized power: 1900-kw max. & 925-kw horizontal visual, 287-kw max. & 140-kw horizontal aural. Antenna: 919-ft. above av. terrain, 1022-ft. above ground, 1749-ft. above sea level.

Latitude 39° 07' 19"  
Longitude 84° 32' 52"

Transmitter: Bald Knob, 2400 Lehman Rd. near State Ave.

Satellite Earth Station: Harris; 6.1-meter.

Network Service: None, independent.

Licensee: Metromedia Inc.

Studio: 10490 Taconic Terrace, Cincinnati, Ohio 45215.

Telephone: 513-772-1919. TWX: 810-461-2439.

Ownership: Metromedia Inc. For other interests, see Group Ownership of TV Stations. Note: Sale to Malrite of Cincinnati Inc. pends (Television Digest, Vol. 22:35).

Began Operation: Aug. 1, 1968. Sale to Metromedia by U.S. Communications Corp. approved by FCC Aug. 9, 1972 (Television Digest, Vol. 12:33).

Represented (sales) by Petry Television Inc.

Represented (engineering) by Lohnes & Culver.

### Personnel:

- RAY SCHONBAK, vice president & general manager.
- LEE RUDNICK, vice president & general sales manager.
- DAVID SCHACKMANN, vice president & local sales manager.
- RON LASK, vice president & director of engineering.
- JAMES D. PARKER, vice president & chief engineer.
- ROBERT FRIEDMAN, vice president & program director.
- BARBARA MANN, vice president & business manager.
- BRENDA CRADDOCK, vice president & traffic manager.
- BOB THAMAN, promotion manager.
- NEIL BLACK, production manager.
- RICK OLIVER, film director.
- NANCY SACCO, personnel administrator.

Highest 30 Sec. Rate: Not available.

Total Households: © MSI Consumer Market Data as of 1/1/83 TV Homes: TV% and Circulation © 1983 Arbitron County coverage based on Arbitron study.

Net Weekly Circulation	State County	Total Households	TV Households	%
<b>50% &amp; Over</b>	<b>INDIANA</b>			
	Dearborn	12,200	12,000	98
	Fayette	10,300	10,100	98
	Franklin	6,400	6,200	97
	Ohio	2,000	2,000	100
	Ripley	8,500	8,300	98
	Union	2,400	2,300	96
	<b>KENTUCKY</b>			
	Boone	16,600	16,500	99
	Bracken	2,700	2,700	100
Campbell	29,000	28,900	100	
Franklin	16,900	16,700	99	
Grant	4,700	4,600	98	
Greenup	13,700	13,600	99	
Kenton	50,000	49,800	100	
Pendleton	4,000	4,000	100	
<b>OHIO</b>				
Brown	11,400	11,100	97	
Butler	93,100	92,000	99	
Clermont	46,200	45,700	99	
Clinton	12,900	12,700	98	
Hamilton	326,800	322,100	99	
Preble	13,600	13,500	99	
Warren	33,900	33,500	99	
<b>Between 25-49%</b>	<b>INDIANA</b>			
	Jefferson	11,000	10,700	98
Wayne	27,900	27,500	98	



Net Weekly Circulation	State County	Total Households	TV Households	%
<b>Between 25-49%</b>	<b>KENTUCKY</b>			
	Bourbon	7,100	7,000	99
	Boyd	20,900	20,800	100
	Clark	10,600	10,400	99
	Fleming	4,600	4,500	98
	Gallatin	1,900	1,900	100
	Henry	4,800	4,700	98
	Lewis	5,100	5,000	98
	Mason	6,600	6,500	98
	Montgomery	7,600	7,400	97
	Nicholas	2,700	2,600	99
	Owen	3,500	3,400	97
	Robertson	800	800	100
	Trimble	2,400	2,400	100
<b>OHIO</b>	Adams	8,700	8,300	95
	Auglaize	15,300	15,000	98
	Fayette	10,000	9,800	98
	Greene	45,100	44,600	99
	Hardin	11,600	11,400	98
	Highland	12,600	12,300	98
	Lawrence	23,200	22,700	98
	Miami	33,200	32,800	99
	Montgomery	215,900	213,800	99
	Scioto	30,500	29,900	98
Shelby	15,100	14,900	99	
<b>WEST VIRGINIA</b>				
Kanawha	89,300	88,500	99	

<b>Between 5-24%</b>	<b>INDIANA</b>			
	Decatur	8,400	8,200	98
	Henry	19,300	19,000	98
	Jackson	13,700	13,500	99
	Randolph	11,000	10,800	98
	Rush	6,800	6,700	99
Switzerland	2,800	2,700	96	

(Continued on page 716)

Station Totals	2,069,600	2,042,400	98
Net Weekly Circulation (1983)		831,200	
Average Daily Circulation (1983)		402,300	

# Ohio—Cleveland

**WCLQ-TV**

Ch. 61



Technical Facilities: Channel No. 61 (752-758 MHz). Authorized power: 2000-kw max. & 1450-kw horizontal visual, 200-kw max. & 145-kw horizontal aural. Antenna: 1160-ft. above av. terrain, 1029-ft. above ground, 2049-ft. above sea level.

Latitude 41° 23' 02"  
Longitude 81° 42' 06"

Transmitter: 2861 W. Ridgewood Drive, Parma, Ohio 44134.

News Service: CNN.

Satellite Earth Station: Harris, 6.1-meter; Harris receivers.

Network Service: None, independent.

Grantee: Cleveland Associates Co., c/o Elmer Balaban, 190 N. State St., Chicago, Ill. 60601.

Studio: 2861 W. Ridgewood Drive, Parma, Ohio 44134.

Telephone: 216-524-6161. TWX: 810-427-2952.

Mailing Address: 6000 West Creek Road, Independence, Ohio 44131.

Ownership: Plains Television Corp., 58.75%; Froelich Corp. 6.66%; Friedland Corp., 2.66%; Theater Consulting Services, 14.16%; Shefco Enterprises, 9.66%; Hudsoncast Inc., 8.5%. See Group Ownership of TV Stations for Balaban Television Corp. ownership & interests. Friedland Corp.: Milton D. Friedland, pres.-treas., Robert W. Bray, v.p.-asst. treas., James L. Lahey, v.p.-secy., Alfred J. Petzke, v.p.-asst. secy., 25% each. Bray & Lahey have interest in Clearview Cable TV, Ind. cable system operator. Lahey has interest in Kingston CATV Inc., N.Y. cable system operator. Froelich Corp.: Harold Froelich, 100%. Froelich is beneficial owner of 5% of WTVO, Rockford, Ill. Theater Consulting Services: Sarge S. Dubinsky, 35%; James A. Rodenberg & Arthur E. Lapin, 32.5% each, all gen. partners. Shefco Enterprises Inc.: Herbert Scheftel, pres., 100%; Stuart Scheftel, secy. Hudsoncast Inc.: James A. McKenna Jr., 100%. McKenna owns KQRS-AM-FM, Golden Valley, Minn.; WCMB(AM) & WSFM(FM), Harrisburg, Pa. & WWQM-AM-FM, Madison & Middleton, Wis.

Began Operation: Jan. 13, 1981.

Represented (sales) by Adam Young Inc.

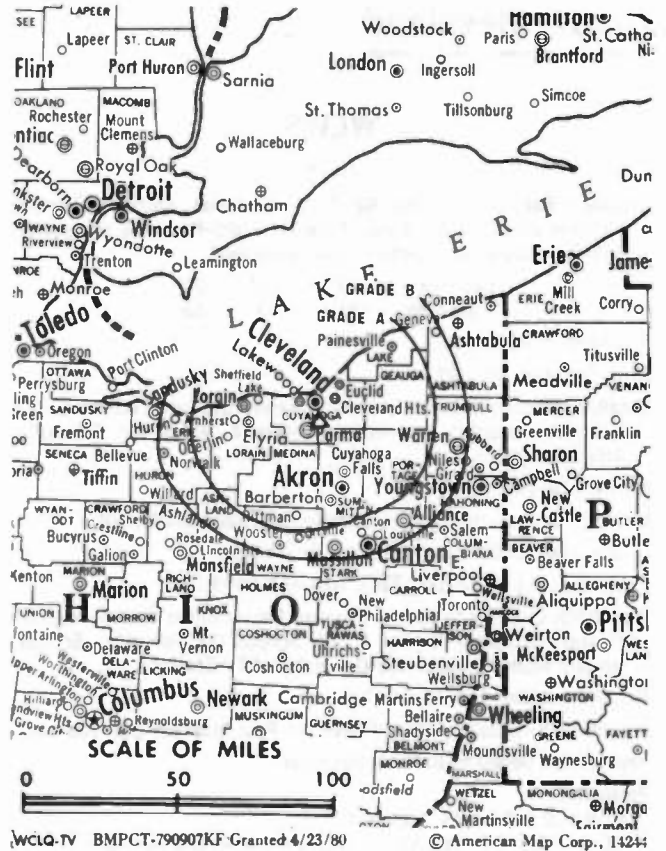
Represented (legal) by McKenna, Wilkinson & Kittner.

Represented (engineering) by Alfred J. Petzke.

Personnel:

- GARY L. BRANDT, general manager.
- DENNIS THATCHER, general sales manager.
- TOM BUSH, operations manager.
- AL EVANS, chief engineer.

Highest 30 Sec. Rate (Aug. 3, 1983): \$500.



WCLQ-TV BMPCT-790907KF Granted 4/23/80 © American Map Corp., 14244

Total Households: © MSI Consumer Market Data as of 1/1/83 TV Homes: TV% and Circulation © 1983 Arbitron County coverage based on Arbitron study.

Net Weekly Circulation	State County	Total Households	TV Households	%
<b>OHIO</b>				
Between 25-49%	Cuyahoga	564,200	557,700	99
	Lorain	95,200	94,200	99
	Medina	39,500	39,000	99
<b>OHIO</b>				
Between 5-24%	Ashland	16,400	16,200	99
	Erie	28,800	28,500	99
	Geauga	24,300	24,000	99
	Holmes	8,600	8,100	94
	Huron	19,600	19,300	98
	Lake	75,800	75,300	99
	Portage	46,800	46,300	99
	Stark	138,300	136,600	99
	Summit	192,500	190,600	99
	Trumbull	87,500	86,500	99
Wayne	34,000	33,200	98	
<b>Station Totals</b>		<b>1,371,500</b>	<b>1,355,500</b>	<b>98</b>
<b>Net Weekly Circulation (1983)</b>			<b>378,500</b>	
<b>Average Daily Circulation (1983)</b>			<b>130,100</b>	

Station Totals do not include Counties in which Circulation is less than 5%

# Ohio—Cleveland

## WEWS

Ch. 5

Technical Facilities: Channel No. 5 (76-82 MHz). Authorized power: 93.3-kw visual, 10-kw aural. Antenna: 1020-ft. above av. terrain, 851-ft. above ground, 1950-ft. above sea level.

Latitude 41° 22' 27"  
Longitude 81° 43' 06"

Transmitter: Parma, Ohio.

News Services: AP, UPI.

Satellite Earth Stations: Transmit/receive, Satcom Technologies & Scientific Atlanta; 4.6-meter, 7-meter & 9.2-meter; Scientific-Atlanta receivers.

Network Service: ABC.

Licensee: Scripps-Howard Broadcasting Co., 3001 Euclid Ave.

Studio: 3001 Euclid Ave., Cleveland, Ohio 44115.

Telephone: 216-431-5555. TWX: 810-421-8593.

Ownership: Licensed to Scripps-Howard Broadcasting Co., the majority of stock is owned by The E. W. Scripps Co. For other Scripps-Howard interests, see Group Ownership of TV Stations.

Began Operation: Dec. 17, 1947.

Represented (sales) by Blair Television; Paul Mulvihill Ltd. (Canada).

Represented (legal) by Baker & Hostetler.

Personnel:

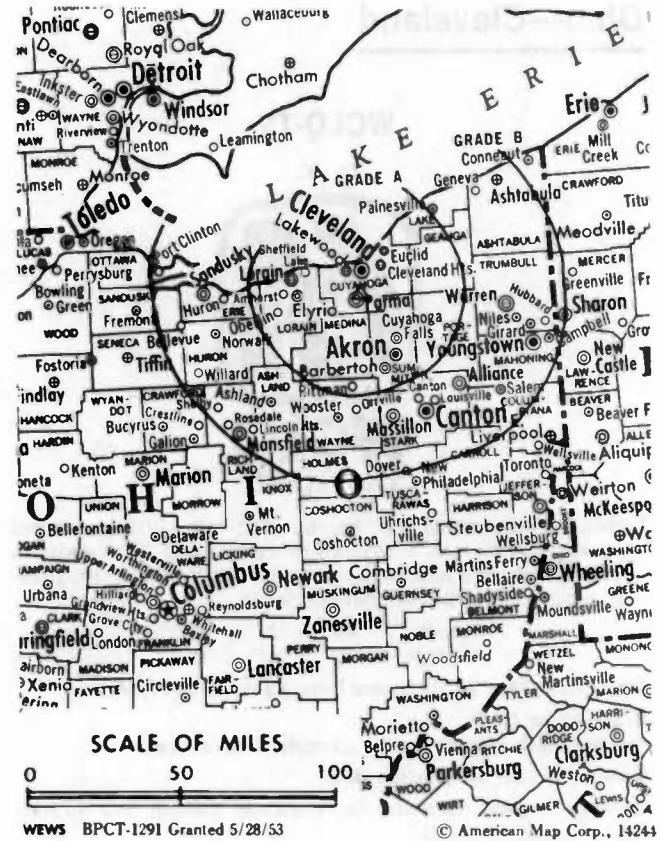
- DONALD L. PERRIS, president.
- EDWARD D. CERVENAK, vice president & general manager.
- DONALD G. WEBSTER, exec. assistant to general manager.
- JAY S. KEREKES, exec. assistant to general manager.
- WILLIAM J. DONAHUE, general sales manager.
- JANE L. SHERWIN, local sales manager.
- GARY STARK, program director.
- ALAN BUSH, operations director.
- ALBERT A. VARGA, chief engineer.
- ERIC BRAUN, news director.
- TOM POLK, director of advertising & promotion.
- FRED W. CORRIGAN, director of public relations & marketing.

Highest 30 Sec. Rate (Aug. 1, 1983): \$6000.

NETWORK BASE HOURLY RATE: \$3350.

Total Households: © MSI Consumer Market Data as of 1/1/83 TV Homes: TV% and Circulation © 1983 Arbitron County coverage based on Arbitron study.

Net Weekly Circulation	State County	Total Households	TV Households	%
<b>50% &amp; Over</b>	<b>OHIO</b>			
	Ashland	16,400	16,200	99
	Ashtabula	37,100	36,500	99
	Carroll	9,000	8,900	99
	Coshocton	13,400	13,000	97
	Crawford	18,500	18,200	98
	Cuyahoga	564,200	557,700	99
	Erie	28,800	28,500	99
	Geauga	24,300	24,000	99
	Holmes	8,600	8,100	94
	Huron	19,600	19,300	98
	Lake	75,800	75,300	99
	Lorain	95,200	94,200	99
	Medina	39,500	39,000	99



WEWS BPCT-1291 Granted 5/28/53

© American Map Corp., 14244

Net Weekly Circulation	State County	Total Households	TV Households	%
<b>50% &amp; Over</b>	Portage	46,800	46,300	99
	Richland	47,900	47,200	99
	Stark	138,300	136,600	99
	Summit	192,500	190,600	99
	Tuscarawas	31,900	31,300	98
	Wayne	34,000	33,200	98
<b>Between 25-49%</b>	<b>OHIO</b>			
	Knox	16,700	16,400	98
	Seneca	21,600	21,300	99
<b>PENNSYLVANIA</b>	Trumbull	87,500	86,500	99
<b>PENNSYLVANIA</b>	Crawford	32,400	31,400	97
<b>Between 5-24%</b>	<b>OHIO</b>			
	Columbiana	41,200	40,600	99
	Hancock	24,000	23,700	99
	Mahoning	104,200	103,200	99
	Morrow	9,500	9,400	99
	Ottawa	14,700	14,500	99
	Sandusky	22,500	22,300	99
Wyandot	7,900	7,800	98	
<b>PENNSYLVANIA</b>	Mercer	46,100	45,100	98
<b>Station Totals</b>		1,870,100	1,846,300	98
<b>Net Weekly Circulation (1983)</b>			1,415,100	
<b>Average Daily Circulation (1983)</b>			913,700	

# Ohio—Cleveland

**WJKW-TV**

Ch. 8



**STORER TELEVISION SALES INC.**  
A STORER STATION

Technical Facilities: Channel No. 8 (180-186 MHz). Authorized power: 316-kw visual, 30.2-kw aural. Antenna: Directional, 1000-ft. above av. terrain, 775-ft. above ground, 1945-ft. above sea level.

Latitude 41° 21' 47"  
Longitude 81° 42' 58"

Transmitter: 4501 Pleasant Valley Rd.

News Services: AP, CBS, Newsweek.

Satellite Earth Station: Scientific-Atlanta; 5-meter.

Network Service: CBS.

Licensee: Storer Communications Inc., 5800 S. Marginal Rd., Cleveland, Ohio 44103.

Studio: 5800 S. Marginal Rd., Cleveland, Ohio 44103.

Telephone: 216-431-8888. TWX: 810-421-8406.

Ownership: Storer Communications Inc., 12000 Biscayne Blvd., Box 61-8000, Miami, Fla. 33161-8000. For other interests, see Group Ownership of Television Stations.

Began Operation: Dec. 17, 1949. Sale to present owner by Empire Coil Co. Inc. (Herbert Mayer) approved by FCC Oct. 27, 1954 (Television Digest, Vol. 10:2, 44).

Represented (sales) by Storer Television Sales Inc.

Represented (legal) by Warren Zwicky.

Personnel:

- C. DAVID WHITAKER, vice president & general manager.
- BOB GREEN, chief engineer.
- VIRGIL DOMINIC, station manager.
- JOANNE STERN, creative services director.
- SPENCER KOCH, sales manager.
- MICHAEL RENDA, national sales manager.
- LOUIS A. GATTOZZI, program director.
- TONY BALLEW, news director.

Rates: On request.

Total Households: © MSI Consumer Market Data as of 1/1/83 TV Homes: TV% and Circulation © 1983 Arbitron County coverage based on Arbitron study.

Net Weekly Circulation	State County	Total Households	TV Households	%
<b>50% &amp; Over</b>	<b>OHIO</b>			
	Ashland	16,400	16,200	99
	Ashtabula	37,100	36,500	99
	Coshocton	13,400	13,000	97
	Crawford	18,500	18,200	98
	Cuyahoga	564,200	557,700	99
	Erie	28,800	28,500	99
	Geauga	24,300	24,000	99
	Holmes	8,600	8,100	94
	Huron	19,600	19,300	98
	Lake	75,800	75,300	99
	Lorain	95,200	94,200	99



WJKW-TV BMPCT-2527 Granted 10/21/54

© American Map Corp., 14244

Net Weekly Circulation	State County	Total Households	TV Households	%
<b>50% &amp; Over</b>	Medina	39,500	39,000	99
	Portage	46,800	46,300	99
	Richland	47,900	47,200	99
	Stark	138,300	136,600	99
	Summit	192,500	190,600	99
	Tuscarawas	31,900	31,300	98
	Wayne	34,000	33,200	98
<b>OHIO</b>				
<b>Between 25-49%</b>	Carroll	9,000	8,900	99
	Knox	16,700	16,400	98
	Marion	24,600	24,300	99
	Trumbull	87,500	86,500	99
<b>OHIO</b>				
<b>Between 5-24%</b>	Columbiana	41,200	40,600	99
	Hancock	24,000	23,700	99
	Harrison	6,600	6,500	98
	Mahoning	104,200	103,200	99
	Morrow	9,500	9,400	99
	Ottawa	14,700	14,500	99
	Sandusky	22,500	22,300	99
	Seneca	21,600	21,300	99
<b>PENNSYLVANIA</b>				
	Crawford	32,400	31,400	97
	Mercer	46,100	45,100	98
<b>Station Totals</b>		<b>1,901,300</b>	<b>1,877,100</b>	<b>98</b>
<b>Net Weekly Circulation (1983)</b>			<b>1,397,700</b>	
<b>Average Daily Circulation (1983)</b>			<b>868,700</b>	

# Ohio—Cleveland

**WKYC-TV**

Ch. 3



**NBC SPOT SALES**

Technical Facilities: Channel No. 3 (60-66 MHz). Authorized power: 100-kw visual, 20-kw aural. Antenna: 1000-ft. above av. terrain, 905.5-ft. above ground, 1945-ft. above sea level.

Latitude 41° 23' 09.5"  
Longitude 81° 41' 23.4"

Transmitter: 6600 Broadview Rd., Parma, O.

News Services: AP, UPI.

Satellite Earth Station: Scientific-Atlanta, 7-meter; Scientific-Atlanta receivers.

Network Service: NBC.

Licensee: National Broadcasting Co., 1403 East Sixth St. 44114.

Studio: 1403 East Sixth St., Cleveland, Ohio 44114.

Telephone: 216-344-3333. TWX: 810-421-8133.

Ownership: See Group Ownership of TV Stations.

Began Operation: Oct. 31, 1948 as NBC owned-&-operated outlet. Transfer to Westinghouse approved by FCC Dec. 21, 1955 effective Jan. 15, 1956 (Television Digest, Vol. 11:21; 12:3). Transferred from Westinghouse back to NBC under order by FCC Feb. 17, 1965 (Vol. 5:7, 8, 25).

Represented (Sales) by NBC Spot Sales.

**Personnel:**

- RICHARD LOBO, vice president & general manager.
- JOHN M. LLEWELLYN, station manager.
- RAYMOND SMITH, director of technical operations.
- DAVID BOYLAN, director of sales.
- JOANNA MONTGOMERY, national sales manager.
- KATHLEEN McNULTY, director of business affairs.
- GREG STEHLIN, program director.
- MARYSUE GAUDIO, advertising & promotion manager.
- RICHARD O'DELL, production manager.
- KRISTIN OSTROWSKI, news director.
- RICHARD Y. TREMBATH, editorial & public affairs manager.

Highest 30 Sec. Rate: N.A.

Total Households: © MSI Consumer Market Data as of 1/1/83 TV Homes: TV% and Circulation © 1983 Arbitron County coverage based on Arbitron study.

Net Weekly Circulation	State County	Total Households	TV Households	%
<b>OHIO</b>				
50% & Over	Ashland	16,400	16,200	99
	Ashtabula	37,100	36,500	99
	Crawford	18,500	18,200	98
	Cuyahoga	564,200	557,700	99
	Erie	28,800	28,500	99
	Geauga	24,300	24,000	99
	Holmes	8,600	8,100	94
	Huron	19,600	19,300	98
	Lake	75,800	75,300	99
	Lorain	95,200	94,200	99



Net Weekly Circulation	State County	Total Households	TV Households	%
50% & Over	Medina	39,500	39,000	99
	Portage	46,800	46,300	99
	Richland	47,900	47,200	99
	Stark	138,300	136,600	99
	Summit	192,500	190,600	99
	Tuscarawas	31,900	31,300	98
	Wayne	34,000	33,200	98
<b>OHIO</b>				
Between 25-49%	Carroll	9,000	8,900	99
	Trumbull	87,500	86,500	99
<b>OHIO</b>				
Between 5-24%	Columbiana	41,200	40,600	99
	Coshocton	13,400	13,000	97
	Knox	16,700	16,400	98
	Mahoning	104,200	103,200	99
	Morrow	9,500	9,400	99
	Ottawa	14,700	14,500	99
	Sandusky	22,500	22,300	99
<b>PENNSYLVANIA</b>				
	Mercer	46,100	45,100	98
<b>Station Totals</b>		<b>1,805,800</b>	<b>1,783,400</b>	<b>98</b>
<b>Net Weekly Circulation (1983)</b>			<b>1,336,300</b>	
<b>Average Daily Circulation (1983)</b>			<b>825,000</b>	



# Ohio—Lorain-Cleveland

## WUAB

Ch. 43

Technical Facilities: Channel No. 43 (644-650 MHz). Authorized power: 1239-kw max. & 1030-kw horizontal visual, 248-kw max. & 220-kw horizontal aural. Antenna: 1070-ft. above av. terrain, 919-ft. above ground, 1971-ft. above sea level.

Latitude 41° 22' 45.3"  
Longitude 81° 43' 11.7"

Transmitter: 4800 Bruening Dr., Parma.

News Service: AP.

Satellite Earth Station: Scientific-Atlanta; 7-meter.

Network Service: None, independent.

Licensee: Gaylord Broadcasting of Ohio, 8443 Day Dr., Parma, Ohio 44129.

Studio: 8443 Day Dr., Parma, Ohio 44129.

Telephone: 216-845-6043.

Ownership: Gaylord Bcstg. Co., 100%. For other interests, see Group Ownership of TV Stations.

Began Operation: Sept. 15, 1968. Sale to present owner by United Artists Bcstg. & Kaiser Bcstg. Co. approved by FCC June 30, 1977 (Television Digest, Vol. 16:39; 17:2, 28).

Represented (sales) by TeleRep Inc.

Represented (legal) by Pierson, Ball & Dowd.

Represented (engineering) by A. D. Ring & Associates.

Personnel:

JACK J. MOFFITT, vice president & general manager.  
RON ST. CHARLES, assistant general manager.  
BILL SCAFFIDE, general sales manager.  
AARON OLANDER, national sales manager.  
BOB BRADY, local sales manager.  
HARRY SYKORA, manager of engineering.

Highest 30 Sec. Rate: \$775.

Total Households: © MSI Consumer Market Data as of 1/1/83 TV Homes: TV% and Circulation © 1983 Arbitron County coverage based on Arbitron study.

Net Weekly Circulation	State County	Total Households	TV Households	%
<b>50% &amp; Over</b>	<b>OHIO</b>			
	Ashland	16,400	16,200	99
	Crawford	18,500	18,200	98
	Cuyahoga	564,200	557,700	99
	Erie	28,800	28,500	99
	Geauga	24,300	24,000	99
	Huron	19,600	19,300	98
	Lake	75,800	75,300	99
	Lorain	95,200	94,200	99
	Medina	39,500	39,000	99
	Portage	46,800	46,300	99
	Richland	47,900	47,200	99
	Stark	138,300	136,600	99
	Summit	192,500	190,600	99
Tuscarawas	31,900	31,300	98	
Wayne	34,000	33,200	98	
<b>Between 25-49%</b>	<b>OHIO</b>			
	Ashtabula	37,100	36,500	99
	Clark	54,400	53,800	99
	Coshocton	13,400	13,000	97
	Hancock	24,000	23,700	99
	Holmes	8,600	8,100	94
	Knox	16,700	16,400	98
	Lawrence	23,200	22,700	98
	Mahoning	104,200	103,200	99



WUAB BNPCT-6813 Granted 6/24/68

© American Map Corp., 14244

Net Weekly Circulation	State County	Total Households	TV Households	%
<b>Between 25-49%</b>	Marion	24,600	24,300	99
	Sandusky	22,500	22,300	99
	Scioto	30,500	29,900	98
	Seneca	21,600	21,300	99
	Trumbull	87,500	86,500	99
<b>PENNSYLVANIA</b>	Lawrence	38,500	37,700	98
	Mercer	46,100	45,100	98
<b>Between 5-24%</b>	<b>OHIO</b>			
	Carroll	9,000	8,900	99
	Columbiana	41,200	40,600	99
	Delaware	19,000	18,800	99
	Franklin	337,500	333,600	99
	Greene	45,100	44,600	99
	Guernsey	15,800	15,400	97
	Licking	44,400	43,900	99
	Lucas	176,200	174,300	99
	Noble	4,200	4,000	95
Ottawa	14,700	14,500	99	
Wood	37,700	37,300	99	
Wyandot	7,900	7,800	98	
<b>PENNSYLVANIA</b>	Allegheny	544,000	535,000	98
	Beaver	73,500	72,400	99
	Butler	52,600	51,800	98
	Crawford	32,400	31,400	97
	Fayette	58,600	57,000	97
	Washington	79,400	77,900	98
<b>WEST VIRGINIA</b>	Westmoreland	144,100	142,000	99
	Wayne	16,800	16,600	99
<b>Station Totals</b>		<b>3,680,700</b>	<b>3,629,900</b>	<b>98</b>
<b>Net Weekly Circulation (1983)</b>			<b>1,421,400</b>	
<b>Average Daily Circulation (1983)</b>			<b>674,800</b>	



# Ohio—Columbus

## WBNS-TV

Ch. 10

Technical Facilities: Channel No. 10 (192-198 MHz). Authorized power: 229-kw visual, 33.9-kw aural. Antenna: 900-ft. above av. terrain, 1029-ft. above ground, 1749-ft. above sea level.

Latitude 39° 58' 16"  
Longitude 83° 01' 40"

Transmitter: 776 Twin Rivers Dr.

AM Affiliate: WBNS, 5-kw (1-kw night) 1460 kHz.

FM Affiliate: WBNS-FM, 16-kw, 97.1 MHz (No. 246), 780-ft.

News Services: AP, CBS, CNN, CNN Headline News.

Satellite Earth Station: Harris, 9-meter.

Network Service: CBS.

Licensee: WBNS-TV Inc., 770 Twin Rivers Dr., Box 1010, Columbus, Ohio 43216.

Studio: 770 Twin Rivers Dr., Columbus, Ohio 43216.

Telephone: 614-460-3700. TWX: 810-482-1619.

Mailing Address: Box 1010, Columbus, Ohio 43216.

Ownership: WBNS-TV Inc. All outstanding stock in WBNS-TV Inc. is owned by Dispatch Printing Co., publishers of Columbus Dispatch, John F. Wolfe, publisher. The Dispatch Printing Co. also owns VideoIndiana Inc., licensee of WTHR(TV), Indianapolis, Ind.

Began Operation: Oct. 5, 1949.

Represented (sales) by Blair Television; Paul Mulvihill & Co. Ltd. (Canada).

Represented (legal) by Crowell & Moring.

Represented (engineering) by David Steel & Associates.

### Personnel:

- EUGENE D'ANGELO JR., president & general manager.
- ARNOLD ROUTSON, vice president, sales.
- JOHN A. HALDI, vice president, programs.
- WILLIAM ORR, vice president, engineering.
- JERRY CARY, treasurer.
- ROBERT FOSTER, national sales manager.
- JAMES R. LYNCH, local sales manager.
- DAVID SAMS, dir. of marketing & promotion.
- LARRY MAISEL, executive director, news operations.
- DALE LAACKMAN, production manager.
- CHARLES WHITE, public service director.

Highest 30 Sec. Rate (July 1983): \$2000.

NETWORK BASE HOURLY RATE: \$2035.

Total Households: © MSI Consumer Market Data as of 1/1/83 TV Homes: TV% and Circulation © 1983 Arbitron County coverage based on Arbitron study.

Net Weekly Circulation	State County	Total Households	TV Households	%
<b>50% &amp; Over</b>	<b>OHIO</b>			
	Champaign	12,500	12,300	98
	Coshocton	13,400	13,000	97
	Crawford	18,500	18,200	98
	Delaware	19,000	18,800	99
	Fairfield	33,900	33,500	99
	Fayette	10,000	9,800	98
	Franklin	337,500	333,600	99
	Hardin	11,600	11,400	98
	Hocking	9,300	9,100	98
	Knox	16,700	16,400	98
	Licking	44,400	43,900	99
	Logan	15,000	14,700	98
	Madison	11,400	11,100	98
	Marion	24,600	24,300	99
	Morrow	9,500	9,400	99
	Muskingum	30,800	30,300	98
	Perry	11,000	10,800	98
	Pickaway	14,800	14,600	99
Pike	8,200	8,000	97	



WBNS-TV BMPCT-800507KF Granted 3/30/81

© American Map Corp., 14244'

Net Weekly Circulation	State County	Total Households	TV Households	%	
<b>50% &amp; Over</b>	Ross	23,000	22,500	98	
	Union	10,500	10,300	98	
<b>Between 25-49%</b>	<b>OHIO</b>				
	Allen	40,500	39,800	98	
	Athens	19,100	18,500	97	
	Auglaize	15,300	15,000	98	
	Clark	54,400	53,800	99	
	Guernsey	15,800	15,400	97	
	Highland	12,600	12,300	98	
	Jackson	11,200	11,000	98	
	Morgan	5,200	5,000	96	
	Richland	47,900	47,200	99	
	Scioto	30,500	29,900	98	
	Vinton	4,200	4,100	98	
Washington	23,600	22,900	97		
Wyandot	7,900	7,800	98		
<b>WEST VIRGINIA</b>	Wood	35,300	34,900	99	
	<b>OHIO</b>				
<b>Between 5-24%</b>		Ashland	16,400	16,200	99
Clinton		12,900	12,700	98	
Gallia		11,000	10,700	97	
Greene		45,100	44,600	99	
Hancock		24,000	23,700	99	
Holmes		8,600	8,100	94	
Lawrence		23,200	22,700	98	
Meigs		8,900	8,700	98	
Miami		33,200	32,800	99	
Noble		4,200	4,000	95	
Shelby		15,100	14,900	99	
Wayne		34,000	33,200	98	
<b>WEST VIRGINIA</b>	Mason	9,900	9,800	99	
	<b>Station Totals</b>	<b>1,255,600</b>	<b>1,235,700</b>	<b>98</b>	
<b>Net Weekly Circulation (1983)</b>				<b>740,600</b>	
<b>Average Daily Circulation (1983)</b>				<b>460,300</b>	

# Ohio—Columbus

## WCMH-TV

Ch. 4

Technical Facilities: Channel No. 4 (66-72 MHz). Authorized power: 100-kw visual, 15-kw aural. Antenna: 903-ft. above av. terrain, 876-ft. above ground, 1749-ft. above sea level.

Latitude 39° 58' 15"  
Longitude 83° 01' 39"

Transmitter: 766 Twin Rivers Dr., Columbus.

News Services: AP, NBC, UPI.

Satellite Earth Station: Scientific-Atlanta, 10-meter.

Network Service: NBC.

Licensee: The Outlet Co., 3165 Olentangy River Rd., Columbus 43202.

Studio: 3165 Olentangy River Rd., Columbus, Ohio 43202.

Telephone: 614-263-5441.

Ownership: The Outlet Co. For officers & other interests, see Group Ownership of TV Stations.

Began Operation: April 3, 1949. Sale to present owner by Avco Bcstg. Corp. approved by FCC Dec. 22, 1975 (Television Digest, Vol. 15:21, 52).

Represented (sales) by Petry Television Inc.

Represented (legal) by Sundlun, George, Scher & Singer.

### Personnel:

- JOSEPH S. SINCLAIR, company chairman.
- BRUCE G. SUNDLUN, company pres. & chief exec. officer.
- DAVID E. HENDERSON, president, broadcast division.
- GARY ROBINSON, vice president & general manager.
- DAVID J. MILLER, program director.
- RICHARD B. LOWE, general sales manager.
- GARY LOWELL, national sales manager.
- RICK KEILTY, manager, marketing & sales development.
- RALPH O. LANDON, chief engineer.
- MICHAEL L. MCGIVERN, business manager.
- RON BILEK, news director.
- DARYL MOELLER, community affairs director.
- CHARALYN BISHOP, promotion manager.
- MICHAEL DOUGHERTY, production manager.

Highest 30 Sec. Rate: \$1000.

NETWORK BASE HOURLY RATE: \$1575.

Total Households: © MSI Consumer Market Data as of 1/1/83 TV Homes: TV% and Circulation © 1983 Arbitron County coverage based on Arbitron study.

Net Weekly Circulation	State County	Total Households	TV Households	%
<b>50% &amp; Over</b>	<b>OHIO</b>			
	Champaign	12,500	12,300	98
	Coshocton	13,400	13,000	97
	Crawford	18,500	18,200	98
	Delaware	19,000	18,800	99
	Fairfield	33,900	33,500	99
	Fayette	10,000	9,800	98
	Franklin	337,500	333,600	99
	Hocking	9,300	9,100	98
	Knox	16,700	16,400	98
	Licking	44,400	43,900	99
	Logan	15,000	14,700	98
	Madison	11,400	11,100	98
	Marion	24,600	24,300	99
Morrow	9,500	9,400	99	



WCMH-TV BPCT-810526KP Granted 10/8/81

© American Map Corp., 14244

Net Weekly Circulation	State County	Total Households	TV Households	%
<b>50% &amp; Over</b>	Muskingum	30,800	30,300	98
	Perry	11,000	10,800	98
	Pickaway	14,800	14,600	99
	Pike	8,200	8,000	97
	Ross	23,000	22,500	98
	Union	10,500	10,300	98
<b>Between 25-49%</b>	<b>OHIO</b>			
	Athens	19,100	18,500	97
	Clark	54,400	53,800	99
	Hardin	11,600	11,400	98
	Highland	12,600	12,300	98
	Jackson	11,200	11,000	98
	Morgan	5,200	5,000	96
	Richland	47,900	47,200	99
	Scioto	30,500	29,900	98
	Tuscarawas	31,900	31,300	98
<b>Between 5-24%</b>	Vinton	4,200	4,100	98
	Wyandot	7,900	7,800	98
<b>KENTUCKY</b>	Greenup	13,700	13,600	99
	<b>OHIO</b>			
	Clinton	12,900	12,700	98
	Guernsey	15,800	15,400	97
	Holmes	8,600	8,100	94
<b>Station Totals</b>		<b>961,500</b>	<b>946,700</b>	<b>98</b>
<b>Net Weekly Circulation (1983)</b>			<b>669,300</b>	
<b>Average Daily Circulation (1983)</b>			<b>386,500</b>	

# Ohio—Columbus

## WTVN-TV

Ch. 6

Technical Facilities: Channel No. 6 (82-88 MHz). Authorized power: 100-kw visual, 20-kw aural. Antenna: 535-ft. above av. terrain, 672-ft. above ground, 1400-ft. above sea level.

Latitude 40° 01' 02"  
Longitude 83° 01' 07"

Transmitter: 350 W. Dodridge St.

AM Affiliate: WTVN, 5-kw, 610 kHz (ABC).

FM Affiliate: WLVQ, 40-kw, 96.3 MHz (No. 242), 550-ft.

News Services: AP, UPI.

Satellite Earth Station: Harris; 9-meter.

Network Service: ABC.

Licensee: Taft Broadcasting Co., 1261 Dublin Rd., Columbus 43215.

Studio: 1261 Dublin Rd., Columbus, Ohio 43215.

Mailing Address: Box 718, Columbus, Ohio 43216.

Telephone: 614-481-6666. TWX: 614-759-0448.

Ownership: See WKRC-TV, Cincinnati, O.

Began Operation: Sept. 29, 1949. Sale to present owners by Picture Waves Inc. approved by FCC Feb. 25, 1953 (Television Digest, Vol.9:9).

Represented (sales) by TeleRep Inc.

Represented (legal) by Koteen & Naftalin.

Represented (engineering) by Cohen & Dippell.

Personnel:

PAUL (DINO) DINOVIK, vice president & general manager.

CHRIS SEHRING, general sales manager.

JASON ELKIN, local sales manager.

SUE SCHWARTZ, program manager.

MICHAEL GRANT, publicity & promotion director.

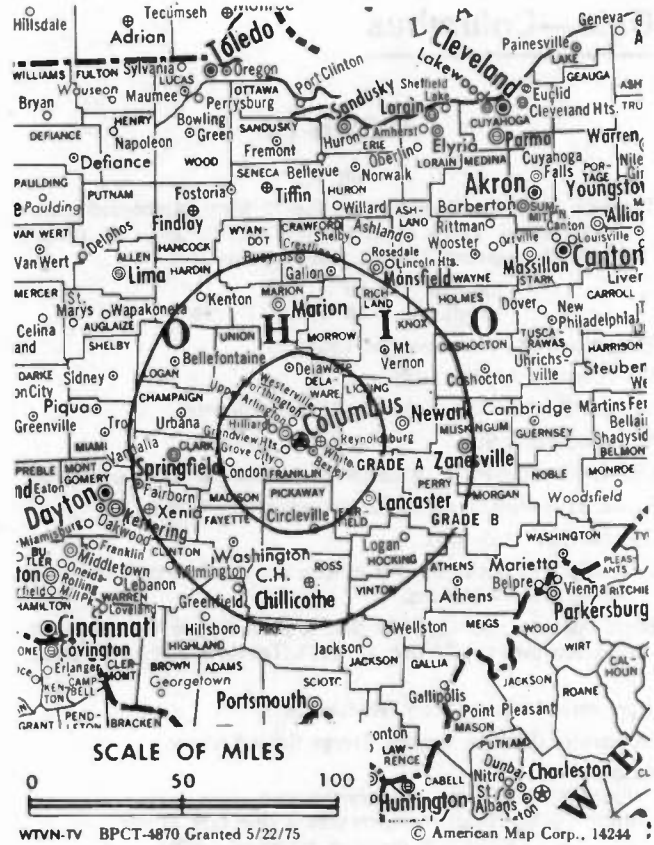
RUSS READ, operations manager.

Highest 30 Sec. Rate: \$1800.

NETWORK BASE HOURLY RATE: \$1450.

Total Households: © MSI Consumer Market Data as of 1/1/83 TV Homes: TV% and Circulation © 1983 Arbitron County coverage based on Arbitron study.

Net Weekly Circulation	State County	Total Households	TV Households	%
<b>OHIO</b>				
<b>50% &amp; Over</b>	Crawford	18,500	18,200	98
	Delaware	19,000	18,800	99
	Fairfield	33,900	33,500	99
	Fayette	10,000	9,800	98
	Franklin	337,500	333,600	99
	Hardin	11,600	11,400	98
	Hocking	9,300	9,100	98
	Knox	16,700	16,400	98
	Licking	44,400	43,900	99
	Logan	15,000	14,700	98
	Madison	11,400	11,100	98
	Marion	24,600	24,300	99
	Morrow	9,500	9,400	99
	Muskingum	30,800	30,300	98
	Perry	11,000	10,800	98
	Pickaway	14,800	14,600	99
	Pike	8,200	8,000	97
	Ross	23,000	22,500	98
	Union	10,500	10,300	98



Net Weekly Circulation	State County	Total Households	TV Households	%
<b>OHIO</b>				
<b>Between 25-49%</b>	Athens	19,100	18,500	97
	Champaign	12,500	12,300	98
	Guernsey	15,800	15,400	97
	Highland	12,600	12,300	98
	Jackson	11,200	11,000	98
	Morgan	5,200	5,000	96
	Richland	47,900	47,200	99
	Vinton	4,200	4,100	98
	Washington	23,600	22,900	97
	Wyandot	7,900	7,800	98
<b>WEST VIRGINIA</b>				
	Wood	35,300	34,900	99
<b>OHIO</b>				
<b>Between 5-24%</b>	Clark	54,400	53,800	99
	Clinton	12,900	12,700	98
	Coshocton	13,400	13,000	97
	Holmes	8,600	8,100	94
	Melgs	8,900	8,700	98
	Miami	33,200	32,800	99
	Noble	4,200	4,000	95
	Shelby	15,100	14,900	99
<b>WEST VIRGINIA</b>				
	Mason	9,900	9,800	99
<b>Station Totals</b>		<b>1,015,600</b>	<b>999,900</b>	<b>98</b>
<b>Net Weekly Circulation (1983)</b>			<b>690,400</b>	
<b>Average Daily Circulation (1983)</b>			<b>416,800</b>	

# Ohio—Dayton

**WDTN**

Ch. 2



**PETRY TELEVISION INC.**

Technical Facilities: Channel No. 2 (54-60 MHz). Authorized power: 100-kw visual, 20-kw aural. Antenna: 1000-ft. above av. terrain, 960-ft. above ground, 1917-ft. above sea level.

Latitude 39° 43' 07"  
Longitude 84° 15' 22"

Transmitter: Frytown & W. Carrollton Rds.

News Services: ABC, AP, NIWS.

Satellite Earth Station: Comtech, 5-meter; Scientific-Atlanta receivers.

Network Service: ABC.

Licensee: The Hearst Corp., 4595 S. Dixie Ave., Dayton 45401.

Studio: 4595 S. Dixie Ave, Dayton, Ohio 45401.

Telephone: 513-293-2101.

Ownership: Hearst Bcstg. Corp. See Group Ownership of TV Stations.

Began Operation: March 15, 1949. Sale to present owner by Trustees of Grinnell College approved by FCC July 16, 1981 (Television Digest, Vol. 20:21; 21:29). Sale to Grinnell by Avco Bcstg. Corp. approved by FCC April 28, 1976 (Vol. 15:25).

Represented (sales) by Petry Television Inc.

Represented (legal) by Dempsey & Koplovitz.

Personnel:

HOWARD F. RITCHIE JR., vice president & general manager.

STEVEN L. FISHER, program director & station manager.

JOHN STEWART, national sales manager.

STEPHEN OLSZYK, news director.

IRA SLAKTER, general sales manager.

PATRICK BALDWIN, promotion director.

RAYMOND POLAND, chief engineer.

Rates: On request.

Total Households: © MSI Consumer Market Data as of 1/1/83 TV Homes: TV% and Circulation © 1983 Arbitron County coverage based on Arbitron study.

Net Weekly Circulation	State County	Total Households	TV Households	%
<b>50% &amp; Over</b>	<b>INDIANA</b>			
	Wayne	27,900	27,500	98
	<b>OHIO</b>			
	Auglaize	15,300	15,000	98
	Champaign	12,500	12,300	98
	Clark	54,400	53,800	99
	Clinton	12,900	12,700	98
	Darke	19,800	19,500	98
	Greene	45,100	44,600	99
	Logan	15,000	14,700	98
	Mercer	12,900	12,700	98
	Miami	33,200	32,800	99
	Montgomery	215,900	213,800	99
	Preble	13,600	13,500	99
	Shelby	15,100	14,900	99
	Warren	33,900	33,500	99



WDTN BPCT-4987 Granted 5/6/77

© American Map Corp., 14244

Net Weekly Circulation	State County	Total Households	TV Households	%
<b>Between 25-49%</b>	<b>INDIANA</b>			
	Randolph	11,000	10,800	98
	Union	2,400	2,300	96
<b>OHIO</b>	Butler	93,100	92,000	99
	Fayette	10,000	9,800	98
	Highland	12,600	12,300	98
	Madison	11,400	11,100	98
<b>Between 5-24%</b>	<b>INDIANA</b>			
	Fayette	10,300	10,100	98
	Franklin	6,400	6,200	97
	Ohio	2,000	2,000	100
<b>KENTUCKY</b>	Boone	16,600	16,500	99
	Kenton	50,000	49,800	100
<b>OHIO</b>	Adams	8,700	8,300	95
	Allen	40,500	39,800	98
	Brown	11,400	11,100	97
	Clermont	46,200	45,700	99
	Hamilton	326,800	322,100	99
	Hardin	11,600	11,400	98
	Ross	23,000	22,500	98
	<b>Station Totals</b>		<b>1,221,500</b>	<b>1,205,100</b>
<b>Net Weekly Circulation (1983)</b>			<b>552,400</b>	
<b>Average Daily Circulation (1983)</b>			<b>302,000</b>	

# Ohio—Dayton-Springfield

## WHIO-TV

Ch. 7

Technical Facilities: Channel No. 7 (174-180 MHz). Authorized power: 200-kw visual, 38-kw aural. Antenna: 1140-ft. above av. terrain, 1096-ft. above ground, 2046-ft. above sea level.

Latitude 39° 44' 03"  
Longitude 84° 14' 50"

Transmitter: 3316 Germantown St.

AM Affiliate: WHIO, 5-kw, 1290 kHz (CBS).

FM Affiliate: WHIO-FM, 50-kw, 99.1 MHz (No. 256), 1060-ft.

News Services: AP, UPI.

Satellite Earth Station: Scientific-Atlanta, 7-meter; Scientific-Atlanta receivers.

Network Service: CBS.

Licensee: Miami Valley Bcstg. Corp., 1414 Wilmington Ave. 45401.

Studio: 1414 Wilmington Ave., Dayton, Ohio 45401.

Telephone: 513-254-5311. TWX: 513-944-0476.

Ownership: Wholly-owned subsidiary of Cox Communications Inc., which is a publicly held corporation. For other interests, see Group Ownership of TV Stations.

Began Operation: Jan. 26, 1949.

Represented (sales) by TeleRep Inc.

Represented (legal) by Dow, Lohnes & Albertson.

### Personnel:

STANLEY MOUSE, president, Miami Valley Broadcasting.

NEIL PUGH, vice president & station manager.

DON KEMPER, general sales manager.

JOHN HAYES, local sales manager.

ARNOLD ROUTSON II, national sales manager.

BOB WELLS, director of information services.

JOHN CLARK, program director.

RICHARD BIESER, public affairs/news manager.

HAROLD HAPNER, television news director.

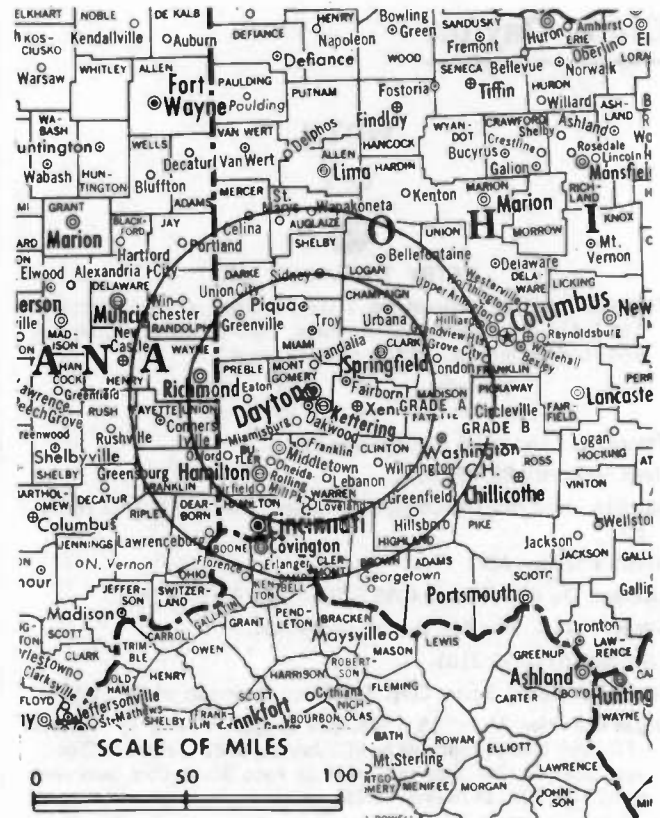
SIM KOLLINER, chief engineer.

AL HIGGINS, senior director of engineering.

Highest 30 Sec. Rate (May 15, 1983): \$1570.

Total Households: © MSI Consumer Market Data as of 1/1/83 TV Homes: TV% and Circulation © 1983 Arbitron County coverage based on Arbitron study.

Net Weekly Circulation	State County	Total Households	TV Households	%
<b>50% &amp; Over</b>	<b>INDIANA</b>			
	Randolph	11,000	10,800	98
	Union	2,400	2,300	96
	Wayne	27,900	27,500	98
<b>OHIO</b>	Allen	40,500	39,800	98
	Auglaize	15,300	15,000	98
	Butler	93,100	92,000	99
	Champaign	12,500	12,300	98
	Clark	54,400	53,800	99
	Clinton	12,900	12,700	98
	Darke	19,800	19,500	98
	Fayette	10,000	9,800	98
	Greene	45,100	44,600	99
	Highland	12,600	12,300	98
	Logan	15,000	14,700	98
	Mercer	12,900	12,700	98
	Miami	33,200	32,800	99
	Montgomery	215,900	213,800	99
	Preble	13,600	13,500	99



WHIO-TV BPCT-890 Granted 7/11/52

© American Map Corp., 14244

Net Weekly Circulation	State County	Total Households	TV Households	%	
<b>50% &amp; Over</b>	Shelby	15,100	14,900	99	
	Warren	33,900	33,500	99	
<b>BETWEEN 25-49%</b>	<b>INDIANA</b>				
	Fayette	10,300	10,100	98	
	Ripley	8,500	8,300	98	
<b>OHIO</b>	Brown	11,400	11,100	97	
	Madison	11,400	11,100	98	
	<b>BETWEEN 5-24%</b>	<b>INDIANA</b>			
		Dearborn	12,200	12,000	98
Franklin		6,400	6,200	97	
Jay		8,400	8,200	98	
<b>KENTUCKY</b>	Ohio	2,000	2,000	100	
	Rush	6,800	6,700	99	
	Boone	16,600	16,500	99	
	Campbell	29,000	28,900	100	
<b>OHIO</b>	Fleming	4,600	4,500	98	
	Kenton	50,000	49,800	100	
	Pendleton	4,000	4,000	100	
	Adams	8,700	8,300	95	
	Clermont	46,200	45,700	99	
	Hamilton	326,800	322,100	99	
	Hardin	11,600	11,400	98	
	Hocking	9,300	9,100	98	
	Putnam	10,600	10,400	98	
	Ross	23,000	22,500	98	
	Union	10,500	10,300	98	
	Van Wert	11,400	11,300	99	
<b>Station Totals</b>		<b>1,336,800</b>	<b>1,318,800</b>	<b>98</b>	
<b>Net Weekly Circulation (1983)</b>				<b>668,600</b>	
<b>Average Daily Circulation (1983)</b>				<b>418,100</b>	



# Ohio—Dayton

## WKEF

Ch. 22

Technical Facilities: Channel No. 22 (518-524 MHz). Authorized power: 2340-kw max. visual, 234-kw max. aural. Antenna: 1152-ft. above av. terrain, 1094-ft. above ground, 2049-ft. above sea level.

Latitude 39° 43' 15.5"  
Longitude 84° 15' 38.9"

Transmitter: 1731 Soldiers Home Road.

News Service: UPI.

Satellite Earth Station: Microdyne, 7-meter; Microdyne receivers.

Network Service: NBC.

Licensee: Springfield Television Corp., Box 2210, Springfield, Mass.

Studio: 1731 Soldiers Home Road, Dayton, Ohio 45418.

Telephone: 513-263-2662. Easylink: 62154510.

Ownership: See WWLP, Springfield, Mass.

Began Operation: Sept. 27, 1964.

Represented (sales) by Katz Television; Kettell-Carter (New England); Paul Mulvihill Ltd. (Canada).

Represented (legal) by Stein, Halpert & Miller.

### Personnel:

- JAMES D. GRAHAM, vice president & general manager.
- BILL SNIDER, general & national sales manager.
- LOU WOOSLEY, chief engineer.
- JOHNNY WALKER, director of news & public affairs.
- JOE SMITH, production manager.
- SANDY PATTON, promotion manager.

Highest 30 Sec. Rate (Sept. 1983): \$900.

NETWORK BASE HOURLY RATE: \$1210.

Total Households: © MSI Consumer Market Data as of 1/1/83 TV Homes: TV% and Circulation © 1983 Arbitron County coverage based on Arbitron study.

Net Weekly Circulation	State County	Total Households	TV Households	%
<b>50% &amp; Over</b>	<b>OHIO</b>			
	Champaign	12,500	12,300	98
	Clark	54,400	53,800	99
	Clinton	12,900	12,700	98
	Darke	19,800	19,500	98
	Greene	45,100	44,600	99
	Miami	33,200	32,800	99
	Montgomery	215,900	213,800	99
	Preble	13,600	13,500	99
	Shelby	15,100	14,900	99
Warren	33,900	33,500	99	
<b>Between 25-49%</b>	<b>INDIANA</b>			
	Randolph	11,000	10,800	98
	Union	2,400	2,300	96
	Wayne	27,900	27,500	98
<b>OHIO</b>	Auglaize	15,300	15,000	98
	Butler	93,100	92,000	99



WKEF BPCT-4954 Granted 3/31/77

© American Map Corp., 14244

Net Weekly Circulation	State County	Total Households	TV Households	%
<b>Between 25-49%</b>	Fayette	10,000	9,800	98
	Highland	12,600	12,300	98
	Logan	15,000	14,700	98
<b>Between 5-24%</b>	<b>INDIANA</b>			
	Dearborn	12,200	12,000	98
	Fayette	10,300	10,100	98
	Ripley	8,500	8,300	98
<b>KENTUCKY</b>	Kenton	50,000	49,800	100
	<b>OHIO</b>			
Allen	40,500	39,800	98	
Brown	11,400	11,100	97	
Clermont	46,200	45,700	99	
Hamilton	326,800	322,100	99	
Hardin	11,600	11,400	98	
Madison	11,400	11,100	98	
Mercer	12,900	12,700	98	
Union	10,500	10,300	98	
<b>Station Totals</b>		<b>1,202,400</b>	<b>1,186,400</b>	<b>98</b>
<b>Net Weekly Circulation (1983)</b>			<b>527,400</b>	
<b>Average Daily Circulation (1983)</b>			<b>271,600</b>	



# Ohio—Lima

**WLIO**

Ch. 35



**KATZ TELEVISION**

Technical Facilities: Channel No. 35 (596-602 MHz). Authorized power: 503-kw visual, 102-kw aural. Antenna: 540-ft. above av. terrain, 549-ft. above ground, 1419-ft. above sea level.

Latitude 40° 44' 53.5"  
Longitude 84° 07' 55.5"

Transmitter: 1424 Rice Ave.

Holds CP for change to 2190-kw max. & 891-kw horizontal visual, 219-kw max. & 89.1-kw horizontal aural, 1090-ft. above av. terrain, 1107-ft. above ground, 1971-ft. above sea level, lat. 40° 38' 03", long. 84° 12' 29"; transmitter to Rte. 501 & Ritchie Rd., 3.3-mi. SW of Cridersville.

News Services: AP, NBC.

Network Service: NBC, ABC.

Licensee: Lima Communications Corp., 1424 Rice Ave., Lima 45805.

Studio: 1424 Rice Ave., Lima, Ohio 45805.

Telephone: 419-228-8835. TWX: 810-447-2720.

Ownership: Toledo Blade Co., 100%. Officers: John Harms, pres.; Bernard R. Baker, secy.; Harold O. Davis, treas. The Toledo Blade Co. owns WLFI-TV, Lafayette, Ind.; publishes newspapers in Toledo, Ohio & Pittsburgh, Pa.; has newspaper interests in Monterey, Cal. & Port Clinton, Ohio; multiple cable holdings.

Began Operation: March 30, 1953. Sale to present owners by WLOK Inc. approved by FCC Jan. 19, 1972. Previous sale by Pixley and Case families approved Dec. 1, 1954 (Television Digest, Vol. 10:44, 49).

Represented (sales) by Katz Television.

Represented (legal) by Dow, Lohnes & Albertson.

Represented (engineering) by Jules Cohen & Associates.

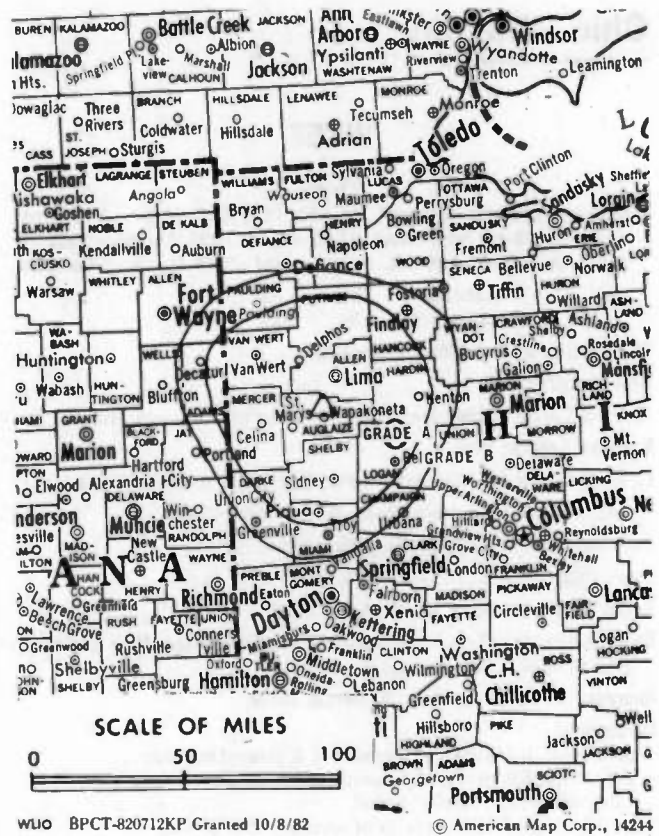
**Personnel:**

- JAMES C. DAGES, president & general manager.
- DOUGLAS FERGUSON, station manager.
- BRUCE OPPERMAN, sales manager.
- GEORGE DUNSTER, news director.
- M. J. LAMB, chief engineer.

Highest 30 Sec. Rate (Aug. 3, 1983): \$225.

**NETWORK BASE HOURLY RATE: \$800.**

Total Households: © MSI Consumer Market Data as of 1/1/83 TV Homes: TV% and Circulation © 1983 Arbitron County coverage based on Arbitron study.



WLIO BPCT-820712KP Granted 10/8/82

© American Map Corp., 14244

Net Weekly Circulation	State County	Total Households	TV Households	%
<b>50% &amp; Over</b>	<b>OHIO</b>			
	Allen	40,500	39,800	98
	Auglaize	15,300	15,000	98
	Hardin	11,600	11,400	98
	Putnam	10,600	10,400	98
	Van Wert	11,400	11,300	99
<b>Between 25-49%</b>	<b>OHIO</b>			
	Hancock	24,000	23,700	99
	Logan	15,000	14,700	98
	Mercer	12,900	12,700	98
	Shelby	15,100	14,900	99
<b>Between 5-24%</b>	<b>OHIO</b>			
	Defiance	13,800	13,600	99
	Henry	10,200	10,100	99
	Paulding	7,300	7,200	99
	Wyandot	7,900	7,800	98
<b>Station Totals</b>		<b>195,600</b>	<b>192,600</b>	<b>98</b>
<b>Net Weekly Circulation (1983)</b>				<b>99,400</b>
<b>Average Daily Circulation (1983)</b>				<b>57,600</b>

# Ohio—Lima

**WTLW**

Ch. 44

Technical Facilities: Channel No. 44 (650-656 MHz). Authorized power: 904.9-kw visual, 100.2-kw aural. Antenna: 677-ft. above av. terrain, 705-ft. above ground, 1532-ft. above sea level.

Latitude 40° 45' 47"  
Longitude 84° 10' 59"

Transmitter: 1844 Baty Rd., near Lima.

News Services: CNN Headline News; INN.

Satellite Earth Stations: 2 in operation.

Network Service: None, independent.

Licensee: American Christian Television Services, 1844 Baty Rd., Lima, Ohio 45807.

Studio: 1844 Baty Rd., Lima, Ohio 45807.

Telephone: 419-339-4444.

Ownership: Ronald L. Mighell, Andrea King & Larry Sheets, 33.33% each.

Began Operation: June 13, 1982.

Represented (legal) by Fisher, Wayland, Cooper & Leader.

Represented (engineering) by Carl E. Smith.

Personnel:

- LARRY SHEETS, president.
- RON MIGHELL, vice president & general manager.
- ROGER RHODES, program director.
- KEITH CURTIS, production director.
- DAVE MORRIS, chief engineer.
- MIRIAM NUNGESTER, office manager.

Highest 30 Sec. Rate: Not available.

Total Households: © MSI Consumer Market Data as of 1/1/83 TV Homes: TV% and Circulation © 1983 Arbitron County coverage based on Arbitron study.

Net Weekly Circulation	State County	Total Households	TV Households	%
<b>OHIO</b>				
Between 5-24%	Allen	40,500	39,800	98
	Auglaize	15,300	15,000	98
<b>Station Totals</b>		<b>55,800</b>	<b>54,800</b>	<b>98</b>
<b>Net Weekly Circulation (1983)</b>			<b>4,300</b>	
<b>Average Daily Circulation (1983)</b>			<b>1,900</b>	



## BLACKBURN & COMPANY, INC.

RADIO • TV • CATV • NEWSPAPER BROKERS  
NEGOTIATIONS • FINANCING • APPRAISALS

CHICAGO	333 N. Michigan Ave., 60601	(312) 346-6460
WASHINGTON, D.C.	1111 19th St., N.W., 20036	(202) 331-9270
ATLANTA	400 Colony Sq., #1004, 30361	(404) 892-4655
BEVERLY HILLS	9465 Wilshire Blvd., 90212	(213) 274-8151

# Ohio—Newark

**WSFJ**

Ch. 51

Technical Facilities: Channel No. 51 (692-698 MHz). Authorized power: 126-kw visual, 12.6-kw aural. Antenna: 395-ft. above av. terrain, 192-ft. above ground, 1372-ft. above sea level.

Latitude 40° 02' 01"

Longitude 82° 22' 27"

Transmitter: Bald Knob Rd., 2.5-mi. SE of Newark.

Holds CP for change to 96-kw max. visual, 9.6-kw max. aural, 630-ft. above av. terrain, 500-ft. above ground, 1600-ft. above sea level, lat. 39° 56' 53", long. 82° 24' 33"; transmitter to approx. 0.8-mi. SSE of Jacksontown, along State Rte. 13, 0.3-mi. N of I-70.

News Service: INN.

Satellite Earth Stations: Bogner, 5-meter & 6-meter; Scientific-Atlanta & RF Systems receivers.

Network Service: None, independent.

Licensee: Christian Television of Ohio Inc., 10077 Jacksontown Rd., Thornville, Ohio 43076.

Studio: 10077 Jacksontown Rd., Thornville, Ohio 43076.

Telephone: 614-927-0700.

Ownership: Non-profit corp. Jean Rodabaugh, pres.; Janet F. Riley, secy.; Galon Rodabaugh, treas.

Began Operation: March 9, 1980.

Represented (sales) by Hugh Wallace.

Represented (legal) by Baraff, Koerner, Olender & Hochberg, P.C.

Represented (engineering) by Lechman, Colligan & Johnson.

Personnel:

JEAN RODABAUGH, president & general manager.

JANET F. RILEY, administrative assistant.

DAVID GLUNT, advertising sales & news director.

CHARLOTTE REICHLEY, program director.

MICHAEL KVOCHICK, production manager.

TED ROSS, director of technical operations.

Highest 30 Sec. Rate (June 1, 1982): \$100.

Total Households: © MSI Consumer Market Data as of 1/1/83 TV Homes: TV% and Circulation © 1983 Arbitron County coverage based on Arbitron study.



Net Weekly Circulation	State County	Total Households	TV Households	%
Between 5-24%	OHIO Coshocton	13,400	13,000	97
Station Totals		13,400	13,000	97
Net Weekly Circulation (1983)			12,900	
Average Daily Circulation (1983)			4,500	

# Ohio—Sandusky

## WGGN-TV

Ch. 52

Technical Facilities: Channel No. 52 (698-704 MHz). Authorized power: 136.14-kw max. visual, 13.66-kw max. aural. Antenna: 541-ft. above av. terrain, 631-ft. above ground, 1331-ft. above sea level.

Latitude 41° 23' 48"  
Longitude 82° 47' 29"

Transmitter: 3809 Maple Ave., Castalia.

News Service: INN.

Satellite Earth Station: In operation, 5-meter; Drake receivers.

Network Service: None, independent.

Licensee: Christian Faith Broadcast Inc., 3809 Maple Ave., Castalia, Ohio 44824.

Studio: 3809 Maple Ave., Castalia, Ohio 44824.

Telephone: 419-684-9496.

Ownership: Non-stock corp. Shelby Gillam, pres.; Ernest McClellan, v.p.-mgr.; Glen Kirk, secy.; James Gray, treas. Christian Faith Broadcast Inc. is licensee of WGGN(FM), Castalia.

Began Operation: Dec. 5, 1982.

Represented (legal) by Perkins & Root.

Represented (engineering) by Carl E. Smith.

Personnel:

SHELBY GILLIAM, president.

ERNEST McCLELLAN, vice president & general manager.

Highest 30 Sec. Rate (July 27, 1983): \$35.



# Ohio—Springfield

**WTJC**

Ch. 26

Technical Facilities: Channel No. 26 (542-548 MHz). Authorized power: 1230-kw max. & 1170-kw horizontal visual, 123-kw max. & 117-kw horizontal aural. Antenna: 490-ft. above av. terrain, 520-ft. above ground, 1540-ft. above sea level.

Latitude 39° 54' 33"  
Longitude 83° 51' 36"

Transmitter: S of Wright Brothers Memorial Hwy., 0.15-mi. W of city limits of Springfield.

News Service: AP.

Satellite Earth Station: In operation.

Network Service: None, independent.

Grantee: Miami Valley Christian Television Inc., Box 26, Dayton, Ohio 45401.

Studio: 2675 Dayton Rd., Springfield, Ohio 45506.

Mailing Address: Box 26, Dayton, Ohio 45401.

Telephone: 513-323-0026.

Ownership: Non-profit corp. V. Wilson, pres.; Marvin D. Sparks, v.p.

Began Operation: Sept. 21, 1980.

Represented (sales) by Spot Time Ltd.

Represented (legal) by Miller & Fields.

Represented (engineering) by R. L. Purcell.

Personnel:

MARVIN D. SPARKS, vice president & general manager.

JOHN ELLIOTT, chief engineer.

ROD ROBISON, promotion director.

GENE McCORKLE, administrative assistant.

FAITH EVERY, executive producer.

Highest 30 Sec. Rate: \$38.

Total Households: © MSI Consumer Market Data as of 1/1/83 TV Homes: TV% and Circulation © 1983 Arbitron County coverage based on Arbitron study.

Net Weekly Circulation	State County	Total Households	TV Households	%
<b>OHIO</b>				
Between 5-24%	Champaign	12,500	12,300	98
	Clark	54,400	53,800	99



Net Weekly Circulation	State County	Total Households	TV Households	%
Between 5-24%	Darke	19,800	19,500	98
	Fayette	10,000	9,800	98
	Greene	45,100	44,600	99
	Logan	15,000	14,700	98
	Madison	11,400	11,100	98
	Miami	33,200	32,800	99
	Montgomery	215,900	213,800	99
	Morrow	9,500	9,400	99
<b>Station Totals</b>		<b>426,800</b>	<b>421,800</b>	<b>98</b>
<b>Net Weekly Circulation (1983)</b>			<b>40,300</b>	
<b>Average Daily Circulation (1983)</b>			<b>12,700</b>	

# SHOW US YOUR TREES

... and we'll show you the forest. Call toll free and without obligation at (800) 424-8036.

*Analysis of Competing Technologies*  
*Financial Analysis and Evaluation*  
*Systems Valuation and Appraisals*  
*Systems Design and Engineering*

*Professional Management & Marketing*  
*Operations Analysis*  
*Refranchising Strategy*  
*Software Delivery Technologies Analysis*

*System Construction Monitoring & Analysis*  
*Expert Testimony*  
*Regulatory Affairs*  
*Special Research Projects*

**MALARKEY-TAYLOR ASSOCIATES**  
Telecommunications Finance, Management and Engineering Consultants

1301 Pennsylvania Ave., NW Washington, DC 20004 (202) 737-2300 Telex 64809

# Ohio—Steubenville-Wheeling, West Virginia

## WTOV-TV

Ch. 9

Technical Facilities: Channel No. 9 (186-192 MHz). Authorized power: 316-kw visual, 31.6-kw aural. Antenna: 950-ft. above av. terrain, 881-ft. above ground, 2041-ft. above sea level.

Latitude 40° 20' 32"  
Longitude 80° 37' 14"

Transmitter: Altamont Heights, 1.3-mi. S of business center.

News Service: AP.

Network Service: NBC, ABC.

Licensee: WTOV Inc., Box 9999, Steubenville, Ohio 43952.

Studios: Altamont Heights, Steubenville; Hawley Bldg., Wheeling.

Mailing Address: Box 9999, Steubenville, Ohio 43952.

Telephone: 614-282-0911, Steubenville; 304-232-0430, Wheeling.

TWX: 810-339-2574.

Ownership: Television Station Partners, Ltd. partnership, 100%. TSP ownership: Ralph E. Becker, pres.; Robert B. Farrow & Barbara A. Kelly, v.p.s.; I. Martin Pompadur, v.p.-secy.; James McCreary, v.p.-treas.; GP Station Partners, a ltd. partnership, gen. partner, ltd. partners to be named. GP ownership: Martin Pompadur, gen. partner, 54%; Becker Management Corp., gen. partner, 23.143%; Eliot Stein Jr., gen. partner, 8.571%; 1345 Media Corp. & Rothschild Media Inc., 7.143% each. BMC ownership: Ralph E. Becker, pres., 100%. Stations are: WTOV-TV, Steubenville; WRDW-TV, Augusta, Ga.; WROC-TV, Rochester, N.Y.; WEYI-TV, Saginaw, Mich.

Began Operation: Dec. 10, 1953. Transfer of stations from WSTV Inc. and WPIT Inc. to United Printers & Publishers (name changed to Rust Craft Greeting Cards Inc.), approved by FCC Nov. 8, 1961 (Television Digest, Vol. 17:30, 33; 2:14). Sale to Ziff Corp. by Rust Craft approved by FCC May 10, 1978 (Vol. 17:26, 27, 36; 18:20, 41). Sale to present owners by Ziff approved by FCC Jan. 18, 1983 (Vol. 22:30).

Represented (sales) by Petry Television Inc.

Represented (legal) by McKenna, Wilkinson & Kittner.

Personnel:

RALPH BECKER, president.

RAY J. CHUMLEY, vice president & general manager.

BOB PALMER, news director.

CAROL LEHR, promotion manager.

Highest 30 Sec. Rate (April 1981): \$575.

NETWORK BASE HOURLY RATE: \$934.

Total Households: © MSI Consumer Market Data as of 1/1/83 TV Homes: TV% and Circulation © 1983 Arbitron County coverage based on Arbitron study.

Net Weekly Circulation	State County	Total Households	TV Households	%
50% & Over	<b>OHIO</b>			
	Belmont	31,200	30,800	99
	Carroll	9,000	8,900	99
	Coshocton	13,400	13,000	97
	Guernsey	15,800	15,400	97
	Harrison	6,600	6,500	98
	Jefferson	33,100	32,700	99
	Monroe	6,400	6,200	97
	Noble	4,200	4,000	95
	<b>WEST VIRGINIA</b>			
	Brooke	10,900	10,800	99
	Hancock	14,700	14,700	100
	Marshall	15,100	15,000	99
	Ohio	23,100	23,000	99
Tyler	4,200	4,100	98	
Wetzel	7,900	7,800	99	
Between 25-49%	<b>OHIO</b>			
Columbiana	41,200	40,600	99	



Net Weekly Circulation	State County	Total Households	TV Households	%	
Between 25-49%	Tuscarawas	31,900	31,300	98	
	<b>PENNSYLVANIA</b>				
	Beaver	73,500	72,400	99	
	Greene	14,800	14,300	97	
	Washington	79,400	77,900	98	
	<b>WEST VIRGINIA</b>				
	Marion	25,200	24,900	99	
	Tucker	3,400	3,300	97	
	Between 5-24%	<b>MARYLAND</b>			
		Garrett	9,500	9,300	98
<b>OHIO</b>					
Stark		138,300	136,600	99	
<b>PENNSYLVANIA</b>					
Allegheny		544,000	535,000	98	
Butler		52,600	51,800	98	
Elk		13,400	13,100	97	
Fayette		58,600	57,000	97	
Indiana		31,700	30,900	97	
Lawrence	38,500	37,700	98		
Somerset	29,500	28,700	97		
Venango	23,500	22,700	96		
Westmoreland	144,100	142,000	99		
<b>WEST VIRGINIA</b>					
Barbour	6,100	6,000	98		
Braxton	5,200	5,000	97		
Grant	3,800	3,700	97		
Harrison	29,400	29,200	99		
Monongalia	28,900	28,400	98		
Pleasants	3,000	3,000	100		
Preston	11,000	10,800	98		
Randolph	10,400	10,200	98		
Ritchie	4,400	4,300	98		
Taylor	6,100	6,000	98		
Upshur	8,700	8,500	98		
<b>Station Totals</b>		<b>1,665,700</b>	<b>1,637,500</b>	<b>98</b>	
<b>Net Weekly Circulation (1983)</b>			<b>407,700</b>		
<b>Average Daily Circulation (1983)</b>			<b>187,900</b>		



# Ohio—Toledo

## WDHO-TV

Ch. 24

Technical Facilities: Channel No. 24 (530-536 MHz). Authorized power: 4370-kw max. & 1410-kw horizontal visual, 437-kw max. & 141-kw horizontal aural. Antenna: 1390-ft. above av. terrain, 1437-ft. above ground, 2016-ft. above sea level.

Latitude 41° 40' 03"  
Longitude 83° 21' 22"

Transmitter: W of Cousino Rd. at Arquette Rd., Jerusalem, Ohio.

News Services: ABC, AP.

Network Service: ABC.

Licensee: D. H. Overmyer Telecasting Co. Inc., Debtor in Possession, 300 S. Byrne Rd., Toledo 43615.

Studio: 300 S. Byrne Rd., Toledo, Ohio 43615.

Telephone: 419-535-0024.

Ownership: Jerome Olin, pres.; William J. Shock, v.p. & gen. mgr.; James R. Bowe, v.p.; Gail R. Long, secy.; Richard L. Woodside; The First National Bank of Boston, 100%.

Began Operation: May 3, 1966.

Represented (sales) by Katz Television.

Represented (legal) by Lovett, Hennessey, Stambler & Siebert.

Represented (engineering) by Lohnes & Culver.

Personnel:

WILLIAM J. SHOCK, vice president & general manager.  
JAMES BOWE, vice president, engineering & operations.  
GARRY MILLER, general sales manager.  
LARRY KRUSZEWSKI, local sales manager.  
RICK WARDELL, national sales manager.  
BRYNN MEYERS, program coordinator.  
NANCY PRATT, data systems manager.  
CELSO RODRIGUEZ, news director.  
DANIEL PAVUK, business manager.

Highest 30 Sec. Rate (July 1, 1983): \$950.

NETWORK BASE HOURLY RATE: \$850.

Total Households: © MSI Consumer Market Data as of 1/1/83 TV Homes: TV% and Circulation © 1983 Arbitron County coverage based on Arbitron study.

Net Weekly Circulation	State County	Total Households	TV Households	%
<b>50% &amp; Over</b>	<b>MICHIGAN</b>			
	Lenawee	31,300	30,800	99
	Monroe	45,500	45,100	99
	<b>OHIO</b>			
	Allen	40,500	39,800	98
	Defiance	13,800	13,600	99
	Fulton	13,300	13,000	98
	Hancock	24,000	23,700	99
	Hardin	11,600	11,400	98
	Henry	10,200	10,100	99
	Lucas	176,200	174,300	99
	Ottawa	14,700	14,500	99
	Putnam	10,600	10,400	98



WDHO-TV BMPCT-6221 Granted 2/17/66

© American Map Corp., 14244

Net Weekly Circulation	State County	Total Households	TV Households	%
<b>50% &amp; Over</b>	Sandusky	22,500	22,300	99
	Seneca	21,600	21,300	99
	Williams	13,400	13,200	98
	Wood	37,700	37,300	99
	Wyandot	7,900	7,800	98
<b>Between 25-49%</b>	<b>MICHIGAN</b>			
	Hillsdale	14,900	14,600	98
<b>Between 5-24%</b>	<b>OHIO</b>			
	Marion	24,600	24,300	99
	<b>MICHIGAN</b>			
	Washtenaw	98,700	96,500	98
	<b>OHIO</b>			
	Auglaize	15,300	15,000	98
	Crawford	18,500	18,200	98
	Erie	28,800	28,500	99
	Huron	19,600	19,300	98
	Morrow	9,500	9,400	99
	Paulding	7,300	7,200	99
	Van Wert	11,400	11,300	99
	<b>Station Totals</b>		<b>743,400</b>	<b>732,900</b>
<b>Net Weekly Circulation (1983)</b>			<b>419,100</b>	
<b>Average Daily Circulation (1983)</b>			<b>229,900</b>	

# Ohio—Toledo

## WTOL-TV

Ch. 11

Technical Facilities: Channel No. 11 (198-204 MHz). Authorized power: 316-kw visual, 38-kw aural. Antenna: 1000-ft. above av. terrain, 1046-ft. above ground, 1625-ft. above sea level.

Latitude 41° 40' 22"  
Longitude 83° 22' 47"

Transmitter: Cedar Point, near Norden Rd., Oregon City, Ohio.

News Service: AP.

Satellite Earth Station: Scientific-Atlanta; 7-meter.

Network Service: CBS.

Licensee: Cosmos Broadcasting Corp., 730 N. Summit St., Toledo, O. 43604.

Studios & Offices: 730 N. Summit St., Toledo, Ohio 43604.

Telephone: 419-248-1111. TWX: 810-442-1609.

Ownership: Cosmos Broadcasting Corp. For other interests, see Group Ownership of TV Stations.

Began Operation: Dec. 5, 1958. Sale to present owner by Frazier Reams and associates approved March 10, 1965 by FCC (Television Digest, Vol. 4:46, 5:11).

Represented (sales) by MMT Sales Inc.

Represented (legal) by Dow, Lohnes & Albertson.

Represented (engineering) by Lohnes & Culver.

### Personnel:

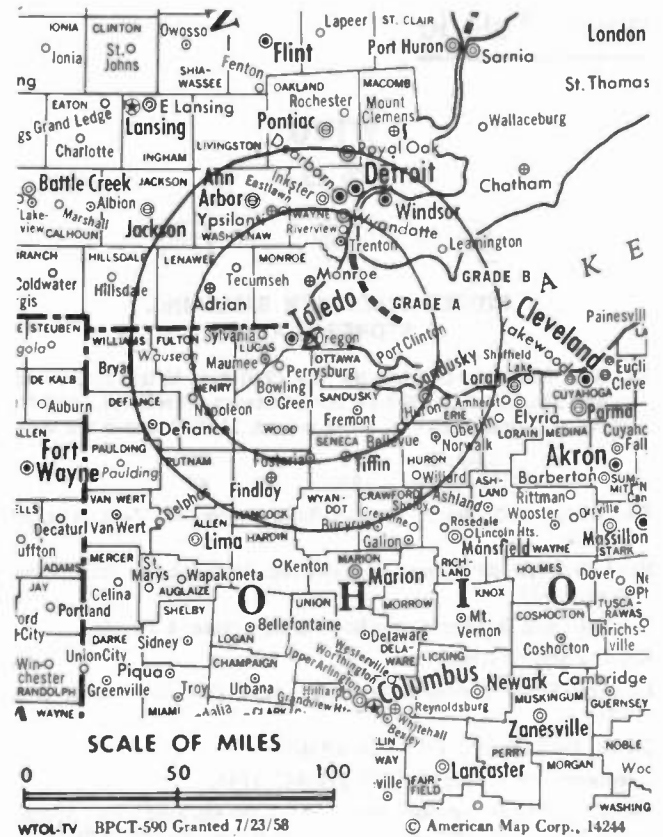
GUY HEMPEL, vice president & general manager.  
STEVE ISRAEL, program manager.  
MEL STEBBINS, general sales manager.  
GARY STINE, production manager.  
DONALD C. KENNEDY, business manager.  
KIRK WINKLER, news director.  
PAUL LENTZ, engineering manager.  
DONALD COHEN, promotion manager.

Highest 30 Sec. Rate: \$1500.

NETWORK BASE HOURLY RATE: \$2420.

Total Households: © MSI Consumer Market Data as of 1/1/83 TV Homes: TV% and Circulation © 1983 Arbitron County coverage based on Arbitron study.

Net Weekly Circulation	State County	Total Households	TV Households	%
<b>50% &amp; Over</b>	<b>MICHIGAN</b>			
	Hillsdale	14,900	14,600	98
	Lenawee	31,300	30,800	99
	Monroe	45,500	45,100	99
<b>OHIO</b>	Allen	40,500	39,800	98
	Crawford	18,500	18,200	98
	Defiance	13,800	13,600	99
	Erie	28,800	28,500	99
	Fulton	13,300	13,000	98
	Hancock	24,000	23,700	99
	Hardin	11,600	11,400	98
	Henry	10,200	10,100	99
	Lucas	176,200	174,300	99



Net Weekly Circulation	State County	Total Households	TV Households	%
<b>50% &amp; Over</b>	Ottawa	14,700	14,500	99
	Putnam	10,600	10,400	98
	Sandusky	22,500	22,300	99
	Seneca	21,600	21,300	99
	Williams	13,400	13,200	98
	Wood	37,700	37,300	99
	Wyandot	7,900	7,800	98
<b>OHIO</b>	Huron	19,600	19,300	98
<b>MICHIGAN</b>	Jackson	52,800	52,200	99
	Washtenaw	98,700	96,500	98
	Wayne	813,200	804,100	99
<b>OHIO</b>	Auglaize	15,300	15,000	98
	Lorain	95,200	94,200	99
	Marion	24,600	24,300	99
	Morrow	9,500	9,400	99
	Paulding	7,300	7,200	99
	Richland	47,900	47,200	99
<b>Station Totals</b>		<b>1,741,100</b>	<b>1,719,300</b>	<b>98</b>
<b>Net Weekly Circulation (1983)</b>			<b>574,400</b>	
<b>Average Daily Circulation (1983)</b>			<b>332,700</b>	

# Ohio—Toledo

**WTVG**

Ch. 13



**STORER TELEVISION SALES INC.**  
A STORER STATION

Technical Facilities: Channel No. 13 (210-216 MHz). Authorized power: 316-kw visual, 18.2-kw aural. Antenna: Directional, 1000-ft. above av. terrain, 1049-ft. above ground, 1629-ft. above sea level.

Latitude 41° 41' 00"  
Longitude 83° 24' 49"

Transmitter: 1701 North Stadium Road, Oregon, O., 7-mi. NNE of Toledo.

News Services: AP, Group W Newsfeed, NBC, Storer Washington Bureau, UPI.

Satellite Earth Stations: Scientific-Atlanta; 5-meter & 7-meter.

Network Service: NBC.

Licensee: Storer Communications Inc., 4247 Dorr St., Toledo, Ohio 43607.

Studio: 4247 Dorr St., Toledo, Ohio 43607.

Telephone: 419-531-1313. TWX: 810-442-1748.

Ownership: Storer Communications Inc., 1200 Biscayne Blvd., Miami, Fla. 33161. For other interests, see Group Ownership of TV Stations.

Began Operation: July 21, 1948.

Represented (sales) by Storer Television Sales Inc.

Represented (legal) by Warren Zwicky.

**Personnel:**

- H. W. (BUDDY) RAY, general manager.
- DOUGLAS SINN, general sales manager.
- GEORGE CARLINO, national sales manager.
- MARSHA SCHROEDER, program director.
- CHESTER SLAUGHTER, chief engineer.
- NEIL CARMEAN, news director.

Highest 30 Sec. Rate (July 25, 1983): \$1200.

**NETWORK BASE HOURLY RATE: \$2500.**

Total Households: © MSI Consumer Market Data as of 1/1/83 TV Homes: TV% and Circulation © 1983 Arbitron County coverage based on Arbitron study.

Net Weekly Circulation	State County	Total Households	TV Households	%
<b>MICHIGAN</b>				
50% & Over	Hillsdale	14,900	14,600	98
	Lenawee	31,300	30,800	99
	Monroe	45,500	45,100	99
<b>OHIO</b>				
	Crawford	18,500	18,200	98
	Defiance	13,800	13,600	99
	Fulton	13,300	13,000	98
	Hancock	24,000	23,700	99
	Hardin	11,600	11,400	98
	Henry	10,200	10,100	99
	Huron	19,600	19,300	98



WTVG BMPCT-4735 Granted 5/13/59

© American Map Corp., 14244

Net Weekly Circulation	State County	Total Households	TV Households	%
50% & Over	Lucas	176,200	174,300	99
	Ottawa	14,700	14,500	99
	Putnam	10,600	10,400	98
	Sandusky	22,500	22,300	99
	Seneca	21,600	21,300	99
	Williams	13,400	13,200	98
	Wood	37,700	37,300	99
	Wyandot	7,900	7,800	98
<b>OHIO</b>				
Between 25-49%	Allen	40,500	39,800	98
	Erie	28,800	28,500	99
	Marion	24,600	24,300	99
	Richland	47,900	47,200	99
<b>MICHIGAN</b>				
Between 5-24%	Jackson	52,800	52,200	99
	Washtenaw	98,700	96,500	98
<b>OHIO</b>				
	Morrow	9,500	9,400	99
	Paulding	7,300	7,200	99
<b>Station Totals</b>		<b>817,400</b>	<b>806,000</b>	<b>98</b>
<b>Net Weekly Circulation (1983)</b>				<b>547,100</b>
<b>Average Daily Circulation (1983)</b>				<b>321,500</b>

# Ohio-Youngstown

## WFMJ-TV

Ch. 21

Technical Facilities: Channel No. 21 (512-518 MHz). Authorized power: 3720-kw max. & 955-kw horizontal visual, 375-kw max. & 97.7-kw horizontal aural. Antenna: 990-ft. above av. terrain, 1085-ft. above ground, 2118-ft. above sea level.

Latitude 41° 04' 46"  
Longitude 80° 38' 25"

Transmitter: Mabel St.

AM Affiliate: WFMJ, 5-kw, 1390 kHz (NBC).

News Service: AP.

Network Service: NBC.

Licensee: WFMJ-TV Inc., 101 W. Boardman St. 44503.

Studio: 101 W. Boardman St., Youngstown, Ohio 44503.

Telephone: 216-744-8611. TWX: 810-435-2909.

Ownership: Betty J. H. & Elizabeth M. Brown, Co-Executives, 26% jointly; Elizabeth M. Brown, v.p.-secy., 22.14%; William F. Maag Jr. Trust, 21.34%; Alma M. Brown Trust, 15.35%; J. Lower Hirt, 4.8%; John W. Smith Trust, 3.6%; others, none with as much as 3%.

Began Operation: March 8, 1953 on Channel 73. On May 5, 1954, FCC approved sale by Polan Industries of CP and equipment for Ch. 21 to WFMJ-TV (Television Digest, Vol. 10:19). Began operation on Ch. 21 Aug. 7, 1954.

Represented (sales) by Blair Television.

Represented (legal) by Fisher, Wayland, Cooper & Leader.

Represented (engineering) by Carl E. Smith.

Personnel:

BETTY J. H. BROWN, president.  
EDWARD J. ADAMS, station manager.  
GENE DONAHAY, program director.  
KATHIE BRICKMAN, traffic manager.  
JOAN HARRISON, film director.  
LARRY OLESON, chief engineer.

Highest One Hour Rate (Jan. 1983): \$1600.

Highest 30 Sec. Rate (Jan. 1983): \$500.

NETWORK BASE HOURLY RATE: \$625.

Total Households: © MSI Consumer Market Data as of 1/1/83 TV Homes: TV% and Circulation © 1983 Arbitron County coverage based on Arbitron study.

Net Weekly Circulation	State County	Total Households	TV Households	%
50% & Over	<b>OHIO</b>			
	Columbiana	41,200	40,600	99
	Mahoning	104,200	103,200	99
	Trumbull	87,500	86,500	99
	<b>PENNSYLVANIA</b>			
	Lawrence	38,500	37,700	98
	Mercer	46,100	45,100	98



Net Weekly Circulation	State County	Total Households	TV Households	%
Between 25-49%	<b>PENNSYLVANIA</b>			
	Crawford	32,400	31,400	97
	<b>OHIO</b>			
	Ashtabula	37,100	36,500	99
Between 5-24%	Carroll	9,000	8,900	99
	Portage	46,800	46,300	99
	Stark	138,300	136,600	99
	<b>PENNSYLVANIA</b>			
Beaver	73,500	72,400	99	
Butler	52,600	51,800	98	
Venango	23,500	22,700	96	
	<b>WEST VIRGINIA</b>			
Hancock	14,700	14,700	100	
<b>Station Totals</b>		<b>745,400</b>	<b>734,400</b>	<b>98</b>
<b>Net Weekly Circulation (1983)</b>			<b>320,400</b>	
<b>Average Daily Circulation (1983)</b>			<b>174,500</b>	

# Ohio—Youngstown

## WKBN-TV

Ch. 27

Technical Facilities: Channel No. 27 (548-554 MHz). Authorized power: 865-kw visual, 86.5-kw aural. Antenna: 1430-ft. above av. terrain, 1432-ft. above ground, 2535-ft. above sea level.

Latitude 41° 03' 30"  
Longitude 80° 38' 42"

Transmitter: 3930 Sunset Blvd.

AM Affiliate: WKBN, 5-kw, 570 kHz (CBS).

FM Affiliate: WKBN-FM, 4.5-kw, 98.9 MHz (No. 255), 1370-ft.

News Service: AP.

Network Service: CBS.

Licensee: WKBN Broadcasting Corp., 3930 Sunset Blvd. 44501.

Studio: 3930 Sunset Blvd., Youngstown, Ohio 44501.

Telephone: 216-782-1144. TWX: 810-435-2825.

Ownership: The W. P. Williamson Family, 100%. W. P. Williamson III, pres.; David Stewart, treas.; Ruth L. Cruikshank, secy. WKBN also owns WIMA & WIQA(FM), Lima, Ohio.

Began Operation: Jan. 11, 1953. W. P. Williamson Jr. increased holdings from 60 to 100% in 1958 by purchasing 40% held by publisher of Cleveland Plain Dealer and News for undisclosed amount and retiring stock to treasury (Television Digest, Vol. 14:34).

Represented (sales) by Katz Television.

Represented (legal) by Bryan, Cave, McPheeters & McRoberts.

Represented (engineering) by David Steel & Associates.

Personnel:

W. P. WILLIAMSON JR., chairman.

W. P. WILLIAMSON III, president.

WILLIAM F. DECKER, television station manager.

C. RICHARD WADE, sales manager.

NORMAN BERGER, TV program director & film buyer.

LANNY NASS, director of engineering.

RICHARD CHISHOLM, studio engineering manager.

Highest 30 Sec. Rate (Sept. 1, 1983): \$800.

NETWORK BASE HOURLY RATE: \$680.

Total Households: © MSI Consumer Market Data as of 1/1/83 TV Homes: TV% and Circulation © 1983 Arbitron County coverage based on Arbitron study.

Net Weekly Circulation	State County	Total Households	TV Households	%
<b>50% &amp; Over</b>	<b>OHIO</b>			
	Columbiana	41,200	40,600	99
	Mahoning	104,200	103,200	99
	Trumbull	87,500	86,500	99
	<b>PENNSYLVANIA</b>			
	Lawrence	38,500	37,700	98
	Mercer	46,100	45,100	98
<b>Between 25-49%</b>	<b>OHIO</b>			
	Portage	46,800	46,300	99



Net Weekly Circulation	State County	Total Households	TV Households	%
<b>Between 25-49%</b>	<b>PENNSYLVANIA</b>			
	Beaver	73,500	72,400	99
	Venango	23,500	22,700	96
<b>Between 5-24%</b>	<b>OHIO</b>			
	Ashtabula	37,100	36,500	99
	Belmont	31,200	30,800	99
	Carroll	9,000	8,900	99
	Harrison	6,600	6,500	98
	Jefferson	33,100	32,700	99
	Stark	138,300	136,600	99
	Summit	192,500	190,600	99
	<b>PENNSYLVANIA</b>			
	Butler	52,600	51,800	98
	Crawford	32,400	31,400	97
	<b>WEST VIRGINIA</b>			
	Brooke	10,900	10,800	99
	Hancock	14,700	14,700	100
	Marshall	15,100	15,000	99
	Ohio	23,100	23,000	99
<b>Station Totals</b>		<b>1,057,900</b>	<b>1,043,800</b>	<b>98</b>
<b>Net Weekly Circulation (1983)</b>			<b>408,700</b>	
<b>Average Daily Circulation (1983)</b>			<b>230,600</b>	



# Ohio—Youngstown

**WYTV**

Ch. 33

Technical Facilities: Channel No. 33 (584-590 MHz). Authorized power: 912-kw max. & 550-kw horizontal visual, 182.4-kw max. & 110-kw horizontal aural. Antenna: 557-ft. above av. terrain, 638-ft. above ground, 1666-ft. above sea level.

Latitude 41° 03' 42.6"  
Longitude 80° 38' 07.0"

Transmitter: 3800 Shady Run Rd., Youngstown.

News Service: AP.

Satellite Earth Station: AFC, 7-meter; Microdyne receivers.

Network Service: ABC.

Licensee: Youngstown Bcstg. Co. Inc., 3800 Shady Run Rd., Youngstown 44502.

Studio: 3800 Shady Run Rd., 3800 Shady Run Rd., Youngstown, O. 44502.

Telephone: 216-783-2930. TWX: 810-435-2816.

Ownership: A. Richard Benedek, pres., 50%; Robert L. Dudley, secy.-treas., 50%. Benedek has interest in WTAP-TV, Parkersburg, W.Va.

Began Operation: April 4, 1953 as New Castle outlet, but left air Jan. 14, 1955, awaiting FCC action on petition to move transmitter to Youngstown, O. Resumed operation Oct. 30, 1957 from present transmitter site (Television Digest, Vol. 13:44). Changed to Ch. 33 operation in Youngstown Nov. 26, 1959 (Vol. 15:48). Sale to WKST-TV Inc. (wholly-owned by Communications Industries Corp.) by Samuel Townsend approved April 12, 1961 (Vol. 16:39; 17:16). Sale to Edwin G. Richter Jr., Edgewood Investment, Adam Young, Howard D. Duncan Jr., et al., approved Feb. 5, 1965 (Vol. 4:47; 5:7). Sale to Adams-Russell Co. approved Sept. 2, 1970 (Vol. 10:36). Sale to present owners approved April 15, 1983 (Vol. 22:32).

Represented (sales) by Avery-Knodel Inc.

Represented (legal) by Wilner & Scheiner.

Personnel:

GEOFFREY PEARCE, vice president & general manager.  
RODERICK A. GUERDAN, general sales manager.  
DOROTHY M. HILL, station controller.  
FRANK MARAFIOTE, program director.  
ARTHUR TAYLOR, chief engineer.  
JACK BOWE, news director.

Highest 30 Sec. Rate (Aug. 1, 1983): \$600.

NETWORK BASE HOURLY RATE: \$550.

Total Households: © MSI Consumer Market Data as of 1/1/83 TV Homes: TV% and Circulation © 1983 Arbitron County coverage based on Arbitron study.

Net Weekly Circulation	State County	Total Households	TV Households	%
<b>50% &amp; Over</b>	<b>OHIO</b>			
	Columbiana	41,200	40,600	99
	Mahoning	104,200	103,200	99
	Trumbull	87,500	86,500	99
	<b>PENNSYLVANIA</b>			
	Lawrence	38,500	37,700	98
	Mercer	46,100	45,100	98



wtv BMPCT-7423 Granted 9/15/72

© American Map Corp., 14244

Net Weekly Circulation	State County	Total Households	TV Households	%
<b>Between 5-24%</b>	<b>OHIO</b>			
	Ashtabula	37,100	36,500	99
	Belmont	31,200	30,800	99
	Carroll	9,000	8,900	99
	Harrison	6,600	6,500	98
	Jefferson	33,100	32,700	99
	Portage	46,800	46,300	99
	Stark	138,300	136,600	99
	<b>PENNSYLVANIA</b>			
	Beaver	73,500	72,400	99
	Butler	52,600	51,800	98
	Clarion	14,900	14,500	97
	Crawford	32,400	31,400	97
	Venango	23,500	22,700	96
	<b>WEST VIRGINIA</b>			
	Brooke	10,900	10,800	99
	Hancock	14,700	14,700	100
	Marshall	15,100	15,000	99
	Ohio	23,100	23,000	99
<b>Station Totals</b>		<b>880,300</b>	<b>867,700</b>	<b>98</b>
<b>Net Weekly Circulation (1983)</b>			<b>316,600</b>	
<b>Average Daily Circulation (1983)</b>			<b>171,900</b>	



# Ohio—Zanesville

## WHIZ-TV

Ch. 18

Technical Facilities: Channel No. 18 (494-500 MHz). Authorized power: 212-kw visual, 37.2-kw aural. Antenna: 540-ft. above av. terrain, 506-ft. above ground, 1410-ft. above sea level.

Latitude 39° 55' 42"  
Longitude 81° 59' 06"

Transmitter: Downerd Rd.

AM Affiliate: WHIZ, 1-kw (0.25-kw, night), 1240 kHz (NBC).

FM Affiliate: WHIZ-FM, 20-kw, 102.5 MHz (No. 273), 490-ft.

News Services: AP, NBC, NIWS.

Satellite Earth Stations: Scientific-Atlanta, 6-meter; Scientific-Atlanta receivers.

Network Service: NBC.

Licensee: Southeastern Ohio Television System, Downerd Rd.

Studio: Downerd Rd., Zanesville, Ohio 43701.

Telephones: 614-452-5431 (office); 614-453-0361 (studio).

Ownership: Norma Jean Littick, 83%; Ernest B. Graham, 11%; John Graham & Ernest Graham Jr., 3% each.

Began Operation: May 23, 1953.

Represented (sales) by Avery-Knodel Inc.; Regional Reps. Corp.; Andy McDermott Sales Ltd. (Canada).

Represented (legal) by Dempsey & Koplovitz.

Represented (engineering) by Moffet, Larson & Johnson, P.C.

Personnel:

ALLAN LAND, vice president & general manager.

C. E. HARTMEYER, chief engineer.

BARBARA MITTER, director of programs.

FRANKLIN YOUNG, film operation manager.

Highest 30 Sec. Rate (July 25, 1983): \$180.

NETWORK BASE HOURLY RATE: \$175.

Total Households: © MSI Consumer Market Data as of 1/1/83 TV Homes: TV% and Circulation © 1983 Arbitron County coverage based on Arbitron study.

Net Weekly Circulation	State County	Total Households	TV Households	%
<b>50% &amp; Over</b>	<b>OHIO</b>			
	Muskingum	30,800	30,300	98
<b>Between 25-49%</b>	<b>OHIO</b>			
	Coshocton	13,400	13,000	97
	Guernsey	15,800	15,400	97

## WXIX-TV, Cincinnati

(Arbitron Data Continued)

Net Weekly Circulation	State County	Total Households	TV Households	%
<b>Between 5-24%</b>	<b>KENTUCKY</b>			
	Bath	3,800	3,700	97
	Carroll	3,400	3,400	100
	Estill	5,200	5,000	96
	Harrison	5,500	5,400	98
	Madison	18,000	17,600	98
	Powell	3,800	3,700	97
	Scott	7,700	7,600	99
	Shelby	8,300	8,200	99



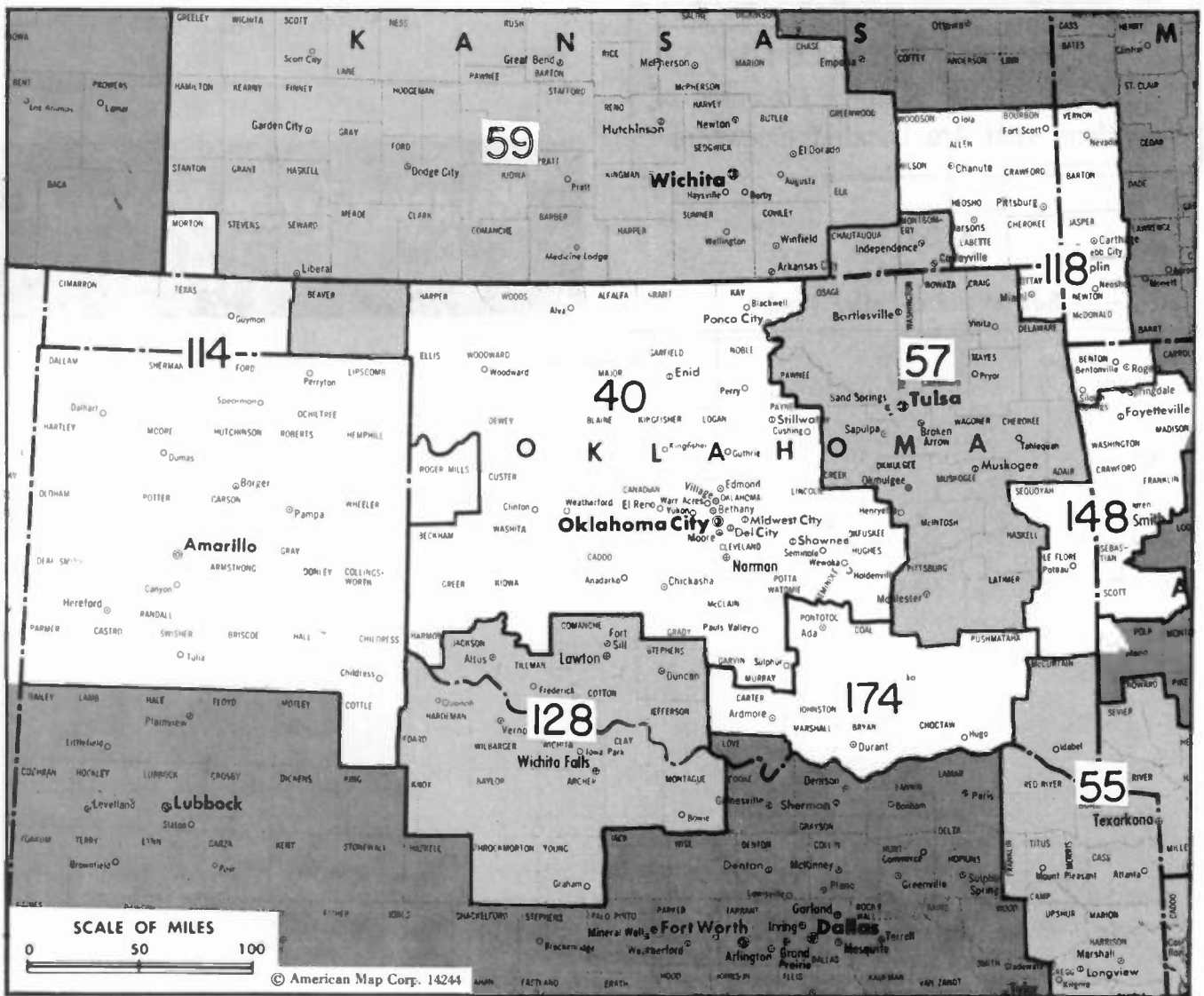
WHIZ-TV BPCT-3305 Granted 4/13/64

© American Map Corp., 14244

Net Weekly Circulation	State County	Total Households	TV Households	%
<b>Between 25-49%</b>	Morgan	5,200	5,000	96
	Noble	4,200	4,000	95
	Perry	11,000	10,800	98
<b>Between 5-24%</b>	<b>OHIO</b>			
	Athens	19,100	18,500	97
	Fairfield	33,900	33,500	99
	Hocking	9,300	9,100	98
	Holmes	8,600	8,100	94
	Licking	44,400	43,900	99
	Monroe	6,400	6,200	97
	Washington	23,600	22,900	97
<b>Station Totals</b>		<b>225,700</b>	<b>220,700</b>	<b>97</b>
<b>Net Weekly Circulation (1983)</b>			<b>68,300</b>	
<b>Average Daily Circulation (1983)</b>			<b>36,200</b>	

Net Weekly Circulation	State County	Total Households	TV Households	%
<b>Between 5-24%</b>	<b>OHIO</b>			
	Allen	40,500	39,800	98
	Champaign	12,500	12,300	98
	Darke	19,800	19,500	98
	Delaware	19,000	18,800	99
	Franklin	337,500	333,600	99
	Licking	44,400	43,900	99
	Logan	15,000	14,700	98
	Madison	11,400	11,100	98
	Ross	23,000	22,500	98
Van Wert	11,400	11,300	99	
<b>WEST VIRGINIA</b>				
Cabell	41,200	40,900	99	
Putnam	14,100	14,000	99	
Wayne	16,800	16,600	99	

# Oklahoma



Market	Arbitron ADI TV Households	Rank	Arbitron Prime Time TV Households	Rank	Market Area Commercial TV Stations
Oklahoma City, Okla.	561,100	40	306,000	44	KAUT (43), KGMC (34), KOCO-TV (5), KOKH-TV (25), KTBO-TV (14), KTVY (4), KWTW (9)
Shreveport, La.-Texarkana, Tex.	440,500	55	258,000	54	KSLS-TV (12), KTAL-TV (6), KTBS-TV (3)
Tulsa, Okla.	480,800	57	254,000	55	KGCT-TV (41), KJRH (2), KOKI-TV (23), KOTV (6), KTUL-TV (8)
Wichita-Hutchinson, Kan.	413,000	59	214,000	64	KAKE-TV (10), KAYS-TV (7), KL0E-TV (10), KSNC (2), KSNL (11), KSNK (8), KSNW (3), KTVG (6), KUPK-TV (13), KWCH-TV (12)
Amarillo, Tex.	177,100	114	98,000	121	KAMR-TV (4), KFDA-TV (10), KJTV (14), KVII (7), KVIJ (8)
Joplin, Mo.-Pittsburg, Kan.	173,600	118	109,000	112	KOAM-TV (7), KODE-TV (12), KSNF (16)
Wichita Falls, Tex.-Lawton, Okla.	155,300	128	88,000	127	KAUZ-TV (6), KFDX-TV (3), KSWO-TV (7)
Fort Smith, Ark.	129,200	148	70,000	142	KFSM-TV (5), KHBS (40), KPOM-TV (24), KTVP (29)
Ardmore-Ada, Okla.	68,200	172	37,000	170	KTEN (10), KXII (12)

### Oklahoma Station Status as of October 1, 1983

	VHF	UHF	TOTAL
Commercial Television Stations	10	6	16
Educational Television Stations	4	0	4
			20



# Oklahoma—Ada-Ardmore

## KTEN

Ch. 10

Technical Facilities: Channel No. 10 (192-198 MHz). Authorized power: 316-kw visual, 47.5-kw aural. Antenna: 760-ft. above av. terrain, 725-ft. above ground, 1719-ft. above sea level.

Latitude 34° 54' 08"  
Longitude 96° 40' 37"

Transmitter: 8.5-mi. N of Ada on State Hwy. 99.

FM Affiliate: KTEN-FM, 100-kw, 93.3 MHz (No. 227), 630-ft.

News Services: ABC, AP, CNN Headline News, INN.

Satellite Earth Station: Prodelin; 5-meter.

Network Service: ABC, NBC.

Licensee: Eastern Oklahoma Television Co. Inc., Box 10, Ada.

Studio: 1600 Arlington St., Box 10, Ada 74820.

Telephone: 405-332-3311. TWX: 910-830-6740.

Ownership: Bill Hoover, pres., 77.74%; over 30 other stockholders, only 3 with as much as 2.5%. Eastern Oklahoma Television owns Trans-Am Communications Co., cable system serving Ada; translator serving Ardmore. KTEN-FM, Ada, is licensed to a sister corp.

Began Operation: April 28, 1954.

Represented (sales) by Avery-Knode Inc.

Represented (legal) by Fletcher, Heald & Hildreth.

Represented (engineering) by Jules Cohen & Associates.

### Personnel:

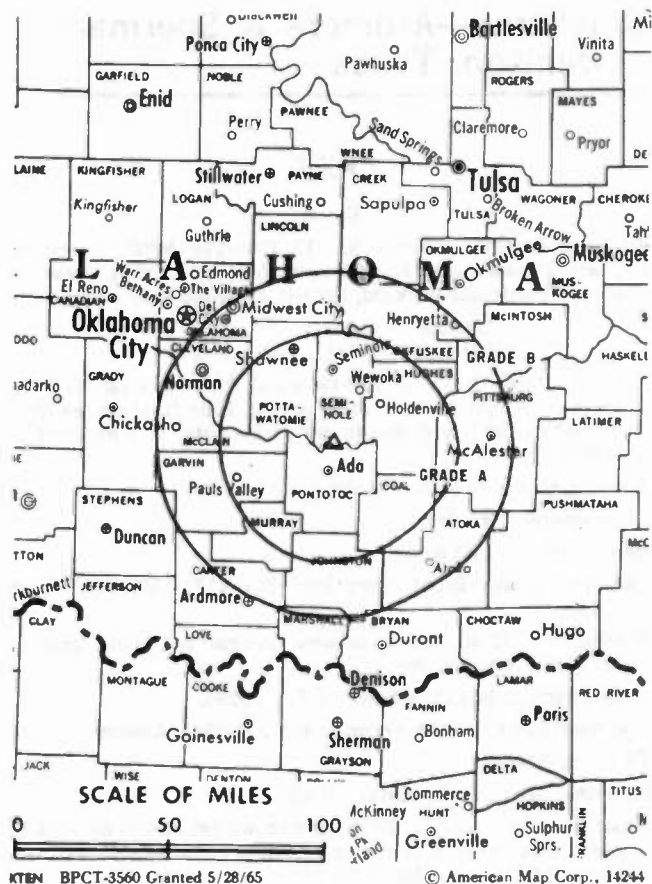
BILL HOOVER, president & general manager.  
DAN HOOVER, v.p., station manager, national sales & program director.  
VIN HOOVER, secretary.  
BARBARA JONES, traffic manager.  
LYNNE HILL, news director.  
JAMES LOLLAR, chief engineer.

Highest 30 Sec. Rate: \$130.

NETWORK BASE HOURLY RATE: \$275.

Total Households: © MSI Consumer Market Data as of 1/1/83 TV Homes: TV% and Circulation © 1983 Arbitron County coverage based on Arbitron study.

Net Weekly Circulation	State County	Total Households	TV Households	%
<b>OKLAHOMA</b>				
50% & Over	Atoka	4,600	4,500	98
	Carter	16,900	16,700	99
	Coal	2,300	2,300	100
	Hughes	5,600	5,500	98
	Johnston	4,100	4,000	98
	Murray	4,800	4,800	100
	Pontotoc	12,800	12,700	99
	Pushmataha	4,800	4,600	96
	Seminole	10,600	10,500	99



Net Weekly Circulation	State County	Total Households	TV Households	%
<b>OKLAHOMA</b>				
Between 25-49%	Bryan	12,200	11,900	98
	Choctaw	6,500	6,200	96
	Garvin	11,100	11,000	99
	Latimer	3,700	3,600	97
	Love	3,100	3,000	97
	Marshall	4,600	4,500	98
	Okfuskee	4,400	4,300	98
	Pittsburg	15,600	15,300	98
	Pottawatomie	21,500	21,200	99
<b>OKLAHOMA</b>				
Between 5-24%	Stephens	17,500	17,300	99
<b>TEXAS</b>				
	Cooke	10,700	10,600	99
	Lamar	16,600	15,900	96
<b>Station Totals</b>		<b>194,000</b>	<b>190,400</b>	<b>98</b>
<b>Net Weekly Circulation (1983)</b>				<b>93,600</b>
<b>Average Daily Circulation (1983)</b>				<b>48,600</b>

# Oklahoma—Ardmore & Sherman-Denison, Texas

**KXII**

Ch. 12

Technical Facilities: Channel No. 12 (204-210 MHz). Authorized power: 214-kw visual, 32.4-kw aural. Antenna: 1030-ft. above av. terrain, 978-ft. above ground, 1828-ft. above sea level.

Latitude 34° 02' 29"  
Longitude 96° 48' 04"

Holds CP for change to 222-kw visual, 22.2-kw aural, 1777-ft. above av. terrain, 1694-ft. above ground, 2584-ft. above sea level, lat. 34° 01' 58", long. 96° 48' 00"; transmitter to 5-mi. SSW of Madill.

Transmitter: 3.8-mi. SSW of Madill.

News Services: CBS, UPI.

Network Service: CBS & NBC.

Licensee: Texoma Broadcasters Inc., Box 1175, Sherman, Texas 75090.

Studios: Hwy. 75 N., midway between Sherman & Denison; 2624 S. Commerce, Ardmore, Okla.

Mailing Address: Box 1175, Sherman, Tex. 75090.

Telephone: 214-892-8123, Sherman; 405-223-0946, Ardmore.

TWX: 510-874-3402.

Ownership: See KLFY-TV, Lafayette, La.

Began Operation: Aug. 12, 1956. Sale to present owners by John E. Riesen, executor for estate of founder John F. Easley approved June 17, 1959 by FCC (Vol. 15:17, 23, 25).

Represented (sales) by Seltel Inc.

Represented (legal) by Cordon & Jacob.

Represented (engineering) by A. Earl Cullum Jr. Consulting Engineers.

Personnel:

M. N. BOSTICK, president.

RICHARD D. ADAMS, general manager.

BRUCE STIDHAM, production manager.

DENNIS KITE, chief engineer.

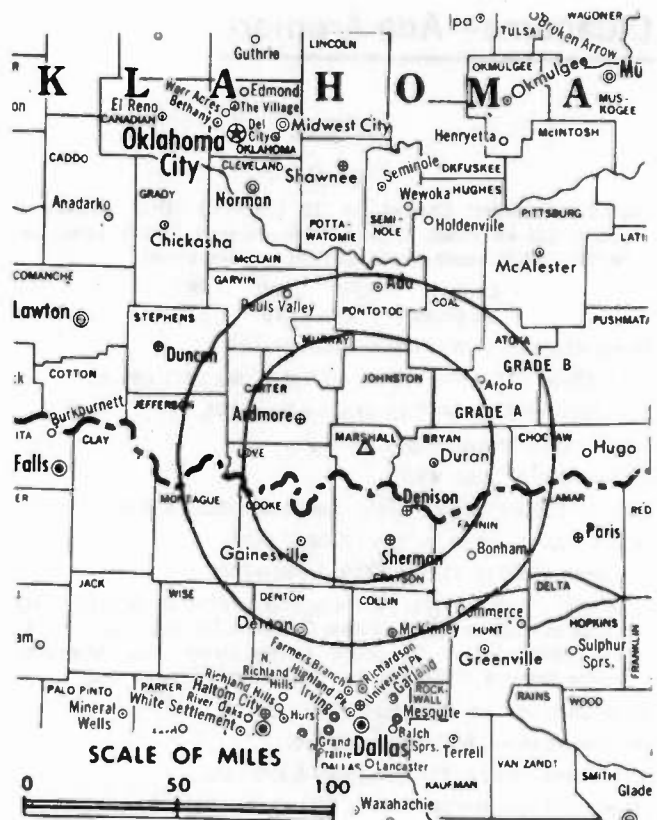
BETTY DOCKRAY, traffic manager.

Highest 30 Sec. Rate (Feb. 25, 1983): \$475.

NETWORK BASE HOURLY RATE: \$700.

Total Households: © MSI Consumer Market Data as of 1/1/83 TV Homes: TV% and Circulation © 1983 Arbitron County coverage based on Arbitron study.

Net Weekly Circulation	State County	Total Households	TV Households	%
<b>OKLAHOMA</b>				
<b>50% &amp; Over</b>	Atoka	4,600	4,500	98
	Bryan	12,200	11,900	98
	Carter	16,900	16,700	99
	Choctaw	6,500	6,200	96
	Coal	2,300	2,300	100
	Johnston	4,100	4,000	98
	Love	3,100	3,000	97
	Marshall	4,600	4,500	98
	Murray	4,800	4,800	100
	Pushmataha	4,800	4,600	96



KXII BMPCT-5362 Granted 8/17/59 © American Map Corp., 14244

Net Weekly Circulation	State County	Total Households	TV Households	%
<b>TEXAS</b>				
<b>50% &amp; Over</b>	Fannin	9,700	9,500	97
	Grayson	35,500	35,000	98
<b>OKLAHOMA</b>				
<b>Between 25-49%</b>	Jefferson	3,300	3,200	98
	Pontotoc	12,800	12,700	99
<b>TEXAS</b>				
	Lamar	16,600	15,900	96
<b>OKLAHOMA</b>				
<b>Between 5-24%</b>	Garvin	11,100	11,000	99
	Hughes	5,600	5,500	98
	Mc Clain	7,600	7,500	99
	Pittsburg	15,600	15,300	98
	Stephens	17,500	17,300	99
<b>TEXAS</b>				
	Cooke	10,700	10,600	99
	Delta	1,900	1,900	97
	Montague	7,100	7,000	99
	Red River	6,300	6,100	97
<b>Station Totals</b>		<b>225,200</b>	<b>221,000</b>	<b>98</b>
<b>Net Weekly Circulation (1983)</b>			<b>106,200</b>	
<b>Average Daily Circulation (1983)</b>			<b>72,200</b>	

# Oklahoma—Lawton

## KSWO-TV

Ch. 7

(Also serves Wichita Falls, Tex.)

Technical Facilities: Channel No. 7 (174-180 MHz). Authorized power: 316-kw visual, 63.1-kw aural. Antenna: 1050-ft. above av. terrain, 1059-ft. above ground, 2199-ft. above sea level.

Latitude 34° 12' 55"

Longitude 98° 43' 13"

Transmitter: Grandfield, Okla., near Wichita Falls, Tex.

AM Affiliate: KSWO, 1-kw, 1380 kHz (ABC).

News Services: ABC, UPI.

Satellite Earth Stations: 3 in operation.

Network Service: ABC.

Licensee: KSWO-TV Co. Inc., Box 708, Lawton 73502.

Studio: Administration Bldg., 3-mi. E of Lawton.

Mailing Address: Box 708, Lawton, Okla. 73502.

Telephone: 405-355-7000. TWX: 910-836-3600.

Ownership: R. H. Drewry, 69%; T. R. Warkentin Estate (Lawton Burton, executor), 15.5%; Edith Scott, 15.5%. Licensee owns 90% of KRHD-AM-FM, Duncan, Okla. Drewry & the Warkentin estate are stockholders in KMID-TV, Midland, Tex. KSWO TV Co. owns 45%, Midessa TV Co. Inc. (KMID-TV), 50% of KFDA-TV, Amarillo, Tex.

Began Operation: March 8, 1953.

Represented (sales) by Avery-Knodel Inc.

Represented (legal) by James E. Greeley.

Personnel:

R. H. DREWRY, president.

LARRY PATTON, general manager.

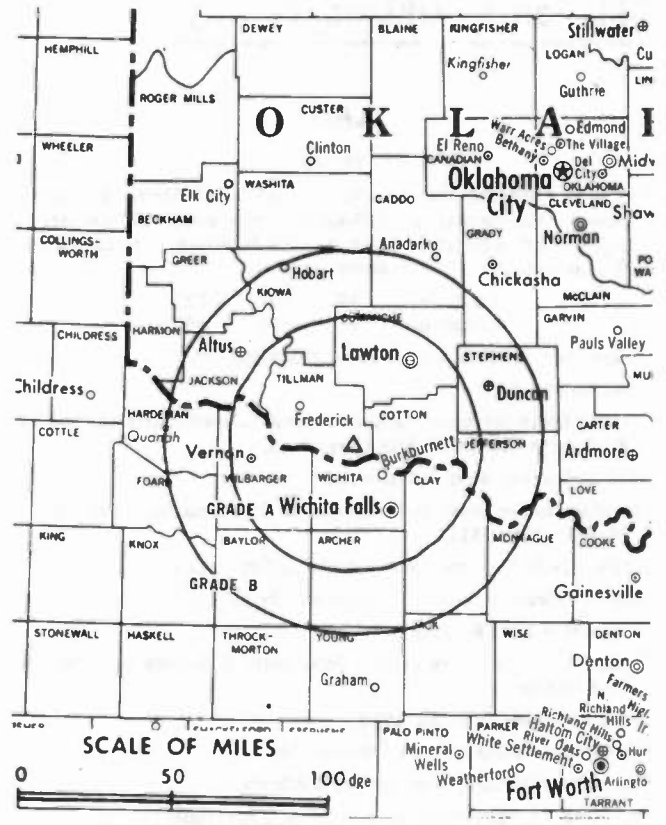
JIMMY LOCKERD, chief engineer.

Highest 30 Sec. Rate: \$300.

NETWORK BASE HOURLY RATE: \$425.

Total Households: © MSI Consumer Market Data as of 1/1/83 TV Homes: TV% and Circulation © 1983 Arbitron County coverage based on Arbitron study.

Net Weekly Circulation	State County	Total Households	TV Households	%
<b>50% &amp; Over</b>	<b>OKLAHOMA</b>			
	Comanche	36,400	36,000	99
	Cotton	3,100	3,100	100
	Greer	2,900	2,800	96
	Harmon	1,800	1,800	100
	Jackson	10,600	10,500	99
	Jefferson	3,300	3,200	98
	Kiowa	5,300	5,200	98
	Stephens	17,500	17,300	99
	Tillman	4,700	4,600	98
	<b>TEXAS</b>			
	Archer	2,800	2,800	100
	Baylor	2,000	2,000	100
	Clay	3,900	3,900	100
Foard	1,000	1,000	100	
Hardeman	2,500	2,400	96	
Knox	1,900	1,900	100	



KSWO-TV BMPCT-5424 Granted 1/18/60

© American Map Corp., 14244

Net Weekly Circulation	State County	Total Households	TV Households	%
<b>50% &amp; Over</b>	Montague	7,100	7,000	99
	Throckmorton	1,000	1,000	100
	Wichita	44,200	43,900	99
	Wilbarger	6,000	6,000	100
	Young	7,900	7,800	99
<b>Between 25-49%</b>	<b>OKLAHOMA</b>			
	Caddo	11,600	11,400	98
<b>TEXAS</b>	Cottle	1,300	1,300	100
<b>Between 5-24%</b>	<b>OKLAHOMA</b>			
	Beckham	7,900	7,700	97
	Carter	16,900	16,700	99
	Custer	10,000	9,800	98
	Grady	15,300	15,100	99
	Love	3,100	3,000	97
	Washita	5,400	5,300	98
	<b>TEXAS</b>			
Haskell	3,000	3,000	98	
Jack	2,900	2,900	100	
King	200	200	100	
Palo Pinto	8,800	8,600	98	
<b>Station Totals</b>		<b>252,300</b>	<b>249,200</b>	<b>98</b>
<b>Net Weekly Circulation (1983)</b>			<b>151,200</b>	
<b>Average Daily Circulation (1983)</b>			<b>94,000</b>	



# Oklahoma—Oklahoma City

## KAUT

Ch. 43

Technical Facilities: Channel No. 43 (644-650 MHz). Authorized power: 1950-kw max. & 1070-kw horizontal visual, 195-kw max. & 107-kw horizontal aural. Antenna: 1560-ft. above av. terrain, 1596-ft. above ground, 2704-ft. above sea level.

Latitude 35° 35' 22"  
Longitude 97° 29' 03"

Transmitter: 11901 N. Eastern Ave., Oklahoma City.

News Service: AP.

Satellite Earth Stations: Transmit/receive, Scientific-Atlanta, 7-meter & 10-meter; Scientific-Atlanta receivers.

Network Service: None, independent.

Licensee: Golden West Broadcasters of Oklahoma Inc., Box 14843, Oklahoma City 73113.

Studio: 11901 N. Eastern Ave., Oklahoma City 73113.

Mailing Address: Box 14843, Oklahoma City 73113.

Telephone: 405-478-4300.

Ownership: Ina S. Autry Estate, Gene Autry & Stanley B. Schneider, Co-Executors.

Began Operation: Sept. 24, 1980.

Represented (sales) by Petry Television Inc.

Represented (legal) by Dow, Lohnes & Albertson.

Represented (engineering) by Jules Cohen & Associates.

Personnel:

JERRY BIRDWELL, vice president & general manager.

BILL DAVIS, sales manager.

CINDY MARTIN, news & public affairs director.

BILL VAN DUYNHOVEN, chief engineer.

TIM COWDEN, director of broadcast operations.

Highest 30 Sec. Rate (April 1, 1981): \$125.

Total Households: © MSI Consumer Market Data as of 1/1/83 TV Homes: TV% and Circulation © 1983 Arbitron County coverage based on Arbitron study.

Net Weekly Circulation	State County	Total Households	TV Households	%
Between 25-49%	<b>OKLAHOMA</b>			
	Blaine	5,400	5,300	98
	Canadian	20,600	20,400	99
	Lincoln	10,400	10,300	99
	Logan	10,000	9,900	99
	Noble	4,600	4,500	99
	Oklahoma	230,200	228,100	99
	Pottawatomie	21,500	21,200	99



Net Weekly Circulation	State County	Total Households	TV Households	%
Between 5-24%	<b>OKLAHOMA</b>			
	Caddo	11,600	11,400	98
	Cleveland	51,100	50,400	99
	Garfield	25,200	24,900	99
	Garvin	11,100	11,000	99
	Grady	15,300	15,100	99
	Grant	2,700	2,700	100
	Kingfisher	5,400	5,300	99
	McClain	7,600	7,500	99
	Major	3,400	3,300	97
	Murray	4,800	4,800	100
	Okfuskee	4,400	4,300	98
	Pawnee	6,200	6,100	98
	Payne	23,600	23,300	99
	Pontotoc	12,800	12,700	99
Seminole	10,600	10,500	99	
<b>Station Totals</b>		<b>498,500</b>	<b>493,000</b>	<b>98</b>
<b>Net Weekly Circulation (1983)</b>			<b>117,500</b>	
<b>Average Daily Circulation (1983)</b>			<b>46,700</b>	



# Oklahoma—Oklahoma City

## KOCO-TV

Ch. 5

Technical Facilities: Channel No. 5 (76-82 MHz). Authorized power: 100-kw visual, 14.5-kw aural. Antenna: Directional, 1520-ft. above av. terrain, 1563-ft. above ground, 2726-ft. above sea level.

Latitude 35° 33' 45"  
Longitude 97° 29' 24"

Transmitter: 0.33-mi. E of N. Kelly Ave. on Britton Rd.

News Services: AP, CNN, Gannett News Service, UPI.

Satellite Earth Station: Scientific-Atlanta, 7-meter; Scientific-Atlanta receivers.

Network Service: ABC.

Licensee: Combined Communications Corp. of Oklahoma Inc., Box 14555, Oklahoma City, Okla. 73113.

Studio: 1300 E. Britton Rd.

Mailing Address: Box 14555, Oklahoma City, Okla. 73113.

Telephone: 405-478-3000. TWX: 405-842-3252.

Ownership: Gannett Co. Inc., 100%. For other interests, see Group Ownership of TV Stations.

Began Operation: July 6, 1954. Sale to L. E. Caster (75%) and Ashley L. Robison (25%) by Streets Electronics Inc. approved by FCC Dec. 11, 1957 (Television Digest, Vol. 13:41, 45, 50). Transfer to Caster Estate, et al., approved March 5, 1958 (Vol. 14:7, 8, 10). Sale to Capital City Investment Co. (Cimarron Television Corp.) approved 1961 (Vol. 17:23; 1:4). Transfer to Combined Communications approved July 17, 1970 (Vol. 10:30). Merger of Combined with Gannett Co. approved June 7, 1979 (Vol. 18:20, 38; 19:24).

Represented (sales) by Katz Television.

Represented (legal) by Gammon & Grange.

### Personnel:

- AL PARSONS, president & general manager.
- DAVID LOVELAND, vice president & general sales manager.
- TED NEWCOMB, vice president & chief engineer.
- DON TROUTT, vice president & comptroller.
- MIKE PALMER, vice president & station manager.
- ANN ABERNETHY, vice president & promotion manager.
- GENE CHEATHAM, local sales manager.
- JERRY HART, production manager.
- RICK THOMPSON, news director.

Highest 30 Sec. Rate: \$1500.

NETWORK BASE HOURLY RATE: \$1600.

Total Households: © MSI Consumer Market Data as of 1/1/83 TV Homes: TV% and Circulation © 1983 Arbitron County coverage based on Arbitron study.

Net Weekly Circulation	State County	Total Households	TV Households	%
<b>OKLAHOMA</b>				
50% & Over	Alfalfa	2,900	2,800	97
	Blaine	5,400	5,300	98
	Caddo	11,600	11,400	98
	Canadian	20,600	20,400	99
	Cleveland	51,100	50,400	99
	Custer	10,000	9,800	98
	Dewey	2,300	2,300	98
	Ellis	2,200	2,100	95
	Garfield	25,200	24,900	99
	Garvin	11,100	11,000	99
	Grady	15,300	15,100	99
	Grant	2,700	2,700	100
	Harper	1,900	1,900	100
	Hughes	5,600	5,500	98
	Kay	20,000	19,800	99
Kingfisher	5,400	5,300	99	
Lincoln	10,400	10,300	99	
Logan	10,000	9,900	99	
McClain	7,600	7,500	99	



Net Weekly Circulation	State County	Total Households	TV Households	%
50% & Over	Major	3,400	3,300	97
	Murray	4,800	4,800	100
	Noble	4,600	4,500	99
	Oklahoma	230,200	228,100	99
	Payne	23,600	23,300	99
	Pontotoc	12,800	12,700	99
	Pottawatomie	21,500	21,200	99
	Seminole	10,600	10,500	99
	Stephens	17,500	17,300	99
	Washita	5,400	5,300	98
	Woods	4,300	4,200	98
	Woodward	8,300	8,100	98
<b>KANSAS</b>				
Between 25-49%	Cowley	14,600	14,300	98
	<b>OKLAHOMA</b>			
	Beckham	7,900	7,700	97
	Comanche	36,400	36,000	99
	Kiowa	5,300	5,200	98
	Okfuskee	4,400	4,300	98
	Pawnee	6,200	6,100	98
	Pittsburg	15,600	15,300	98
<b>KANSAS</b>				
Between 5-24%	Harper	3,400	3,300	97
	<b>OKLAHOMA</b>			
	Atoka	4,600	4,500	98
	Carter	16,900	16,700	99
	Coal	2,300	2,300	100
	Cotton	3,100	3,100	100
	Creek	22,400	22,000	98
	Greer	2,900	2,800	96
	Jefferson	3,300	3,200	98
	Okmulgee	14,900	14,700	99
	Roger Mills	2,000	1,900	95
<b>Station Totals</b>		<b>734,500</b>	<b>725,100</b>	<b>98</b>
<b>Net Weekly Circulation (1983)</b>				<b>540,200</b>
<b>Average Daily Circulation (1983)</b>				<b>342,600</b>

# Oklahoma—Oklahoma City

## KOKH-TV

Ch. 25

Technical Facilities: Channel No. 25 (536-542 MHz). Authorized power: 1410-kw visual, 141-kw aural. Antenna: 1540-ft. above av. terrain, 1619-ft. above ground, 2749-ft. above sea level.

Latitude 35° 32' 58"  
Longitude 97° 29' 18"

Transmitter: 1228 N.E. Wilshire Blvd.

News Services: CNN Headline News, UPI.

Satellite Earth Stations: Scientific-Atlanta, 7-meter; Scientific-Atlanta receivers.

Network Service: None, independent.

Licensee: Blair Broadcasting of Oklahoma Inc., 1228 E. Wilshire Blvd., Oklahoma City, Okla. 73111.

Studio: 1228 E. Wilshire Blvd., Oklahoma City, Okla. 73111.

Telephone: 405-843-2525.

Ownership: John Blair & Co., 100%. For other interests, see Group Ownership of TV Stations.

Began Operation: Feb. 2, 1959 as a non-commercial, educational station. Sale to present owner approved by FCC June 6, 1979 (Television Digest, Vol. 19:25). Resumed operation as commercial station Oct. 1, 1979.

Represented (sales) by Blair Television.

Represented (legal) by Covington & Burling.

Represented (engineering) by A. Earl Cullum Jr. Consulting Engineers.

### Personnel:

DAVID MURPHY, president & general manager.

G. MEL HOUSE, vice president & station manager.

Highest 30 Sec. Rate (Sept. 1983): \$210.

Total Households: © MSI Consumer Market Data as of 1/1/83 TV Homes: TV% and Circulation © 1983 Arbitron County coverage based on Arbitron study.

Net Weekly Circulation	State County	Total Households	TV Households	%
<b>50% &amp; Over</b>	<b>OKLAHOMA</b>			
	Blaine	5,400	5,300	98
	Canadian	20,600	20,400	99
	Cleveland	51,100	50,400	99
	Dewey	2,300	2,300	98
	Garfield	25,200	24,900	99
	Kingfisher	5,400	5,300	99
	Logan	10,000	9,900	99
	Mc Clain	7,600	7,500	99
	Noble	4,600	4,500	99
	Oklahoma	230,200	228,100	99
Pottawatomie	21,500	21,200	99	
<b>Between 25-49%</b>	<b>OKLAHOMA</b>			
	Beckham	7,900	7,700	97
	Caddo	11,600	11,400	98
Custer	10,000	9,800	98	



KOKH-TV BPCT-790625KE Granted 8/29/79

© American Map Corp., 14244

Net Weekly Circulation	State County	Total Households	TV Households	%
<b>Between 25-49%</b>	Garvin	11,100	11,000	99
	Grady	15,300	15,100	99
	Lincoln	10,400	10,300	99
	Major	3,400	3,300	97
	Murray	4,800	4,800	100
	Okfuskee	4,400	4,300	98
	Payne	23,600	23,300	99
	Pontotoc	12,800	12,700	99
	Seminole	10,600	10,500	99
	Washita	5,400	5,300	98
<b>Between 5-24%</b>	Alfalfa	2,900	2,800	97
	Carter	16,900	16,700	99
	Creek	22,400	22,000	98
	Grant	2,700	2,700	100
	Hughes	5,600	5,500	98
	Kiowa	5,300	5,200	98
	Pawnee	6,200	6,100	98
	Roger Mills	2,000	1,900	95
Tillman	4,700	4,600	98	
<b>Station Totals</b>		<b>583,900</b>	<b>576,800</b>	<b>98</b>
<b>Net Weekly Circulation (1983)</b>			<b>275,800</b>	
<b>Average Daily Circulation (1983)</b>			<b>112,500</b>	

# Oklahoma—Oklahoma City

## KTBO-TV

Ch. 14

Technical Facilities: Channel No. 14 (470-476 MHz). Authorized power: 575-kw max. & horizontal visual, 372-kw horizontal aural. Antenna: 1130-ft. above av. terrain, 1185-ft. above ground, 2355-ft. above sea level.

Latitude 35° 34' 30"  
Longitude 97° 29' 04"

Holds CP for change to 1216-kw max. & 989-kw horizontal visual, 243-kw max. & 198-kw horizontal aural, 1137-ft. above av. terrain.

Transmitter: 1300 N.E. 108th St., Oklahoma City.

News Service: UPI.

Satellite Earth Station: Scientific-Atlanta; 7-meter.

Network Service: None, independent.

Licensee: Trinity Broadcasting of Oklahoma City Inc., 3705 N.W. 63rd, Oklahoma City 73116.

Studio: 3705 N.W. 63rd, Oklahoma City 73116.

Telephone: 405-848-1414.

Ownership: Non-profit corp. For other interests, see Group Ownership of TV Stations.

Began Operation: March 6, 1981.

Represented (legal) by May, Dunn & Gay.

Represented (engineering) by Smith & Powstenko.

Personnel:

AL BROWN, general manager.

JOHN GORDON, chief engineer.

Highest 30 Sec. Rate: \$50.



# THE TED HEPBURN COMPANY

Media Brokerage Specialist CATV, TV and Radio

Ted Hepburn, President Todd Hepburn, VP, CATV Division  
Heidi Hepburn Jebson, VP, Small Markets  
P.O. Box 42401, Cincinnati, Ohio 45242 (513) 791-8730

# Oklahoma—Oklahoma City

## KTVY

Ch. 4

Technical Facilities: Channel No. 4 (66-72 MHz). Authorized power: 97.7-kw visual, 19.5-kw aural. Antenna: 1540-ft. above av. terrain, 1602-ft. above ground, 2749-ft. above sea level.

Latitude 35° 34' 07"  
Longitude 97° 29' 20"

Transmitter: 1401 E. Britton Rd.

News Services: AP, NBC, UPI.

Network Service: NBC.

Licensee: KTVY Inc., Box 14068, Oklahoma City, Okla. 73113.

Studio: 500 E. Britton Rd.

Mailing Address: Box 14068, Oklahoma City, Okla. 73113.

Telephone: 405-478-1212. TWX: 910-830-6866.

Ownership: The Evening News Association. For officers & other interests, see Group Ownership of Television Stations.

Began Operation: June 6, 1949. Sale to present owner by Gaylord Bcstg. Co. approved by FCC Oct. 29, 1975 (Television Digest, Vol. 15:29).

Represented (sales) by MMT Sales Inc.

Represented (legal) by Pierson, Ball & Dowd.

Represented (engineering) by A. D. Ring & Associates.

Personnel:

LEE ALLAN SMITH, vice president & general manager.  
PAUL WISE, general sales manager.  
BILL THRASH, director of operations.  
RON TURNER, news director.  
CHARLES ANDREW, promotion manager.  
JOHN BUSHNELL, chief engineer.

Highest 30 Sec. Rate: \$2500.

NETWORK BASE HOURLY RATE: \$1750.

Total Households: © MSI Consumer Market Data as of 1/1/83 TV Homes: TV% and Circulation © 1983 Arbitron County coverage based on Arbitron study.

Net Weekly Circulation	State County	Total Households	TV Households	%
<b>50% &amp; Over</b>	<b>OKLAHOMA</b>			
	Alfalfa	2,900	2,800	97
	Beckham	7,900	7,700	97
	Blaine	5,400	5,300	98
	Caddo	11,600	11,400	98
	Canadian	20,600	20,400	99
	Cleveland	51,100	50,400	99
	Custer	10,000	9,800	98
	Dewey	2,300	2,300	98
	Ellis	2,200	2,100	95
	Garfield	25,200	24,900	99
	Garvin	11,100	11,000	99
	Grady	15,300	15,100	99
	Grant	2,700	2,700	100
	Greer	2,900	2,800	96
	Harmon	1,800	1,800	100
	Harper	1,900	1,900	100
	Hughes	5,600	5,500	98
	Jackson	10,600	10,500	99
	Kay	20,000	19,800	99
	Kingfisher	5,400	5,300	99
Klowa	5,300	5,200	98	
Lincoln	10,400	10,300	99	
Logan	10,000	9,900	99	
McClain	7,600	7,500	99	
Major	3,400	3,300	97	
Murray	4,800	4,800	100	
Noble	4,600	4,500	99	



KTVY BMPCT-5994 Granted 8/13/64

© American Map Corp., 14244

Net Weekly Circulation	State County	Total Households	TV Households	%
<b>50% &amp; Over</b>	Okfuskee	4,400	4,300	98
	Oklahoma	230,200	228,100	99
	Payne	23,600	23,300	99
	Pontotoc	12,800	12,700	99
	Pottawatomie	21,500	21,200	99
	Seminole	10,600	10,500	99
	Stephens	17,500	17,300	99
	Washita	5,400	5,300	98
	Woods	4,300	4,200	98
	Woodward	8,300	8,100	98
<b>Between 25-49%</b>	<b>KANSAS</b>			
	Barber	2,600	2,500	96
	<b>OKLAHOMA</b>			
	Carter	16,900	16,700	99
	Comanche	36,400	36,000	99
<b>Between 5-24%</b>	Pawnee	6,200	6,100	98
	Pittsburg	15,600	15,300	98
	Roger Mills	2,000	1,900	95
	Tillman	4,700	4,600	98
	<b>KANSAS</b>			
	Comanche	1,000	1,000	100
	Harper	3,400	3,300	97
	<b>OKLAHOMA</b>			
	Atoka	4,600	4,500	98
	Coal	2,300	2,300	100
Cotton	3,100	3,100	100	
Creek	22,400	22,000	98	
Johnston	4,100	4,000	98	
Latimer	3,700	3,600	97	
Love	3,100	3,000	97	
Okmulgee	14,900	14,700	99	
Osage	15,400	15,300	99	
Pushmataha	4,800	4,600	96	
<b>Station Totals</b>		<b>768,400</b>	<b>758,500</b>	<b>98</b>
<b>Net Weekly Circulation (1983)</b>			<b>559,200</b>	
<b>Average Daily Circulation (1983)</b>			<b>331,600</b>	







# Oklahoma—Tulsa

## KGCT-TV

Ch. 41

Technical Facilities: Channel No. 41 (632-638 MHz). Authorized power: 1350-kw max. & 295-kw horizontal visual, 58.9-kw aural. Antenna: 1510-ft. above av. terrain, 1368-ft. above ground, 2168-ft. above sea level.

Latitude 36° 02' 28"  
Longitude 95° 39' 24"

Transmitter: 2.67-mi. NE of State Rte. 51, on 101st St., near Broken Arrow.

Satellite Earth Stations: Automation Techniques, 5-meter; Gardiner, 5-meter.

Network Service: None, independent.

Licensee: Tulsa TV 41, 5807 S. Garnett, Suite F, Tulsa, Okla. 74146.

Studio: 5807 S. Garnett Rd., Tulsa, Okla. 74146.

Telephone: 918-252-9589.

Ownership: Joint Venture of Green Country Associates Ltd. & Satellite Television Systems, Ltd. Partnership. Green Country ownership: Ray L. Beindorf, pres., 85%; Armstrong Investment Co., 7.5%; Western Area Bureau, 7.5%. Satellite TV ownership: Satellite Syndicated Systems Inc., 98%; Kiplyn & Mary Farmer, 1%; remainder undisclosed. For other interests, see Group Ownership of TV Stations.

Began Operation: March 18, 1981.

Represented (legal) by Ward & Mendelsohn.

Personnel:

RAY L. BEINDORF, president & general manager.

MARTY MARTIN, chief engineer.

Rates: Not available.

Total Households: © MSI Consumer Market Data as of 1/1/83 TV Homes: TV% and Circulation © 1983 Arbitron County coverage based on Arbitron study.

Net Weekly Circulation	State County	Total Households	TV Households	%
Between 5-24%	<b>OKLAHOMA</b>			
	Craig	5,500	5,400	98
	Creek	22,400	22,000	98
	Mayes	12,500	12,300	98
	Muskogee	25,800	25,400	98
	Nowata	4,600	4,500	98
	Okfuskee	4,400	4,300	98



Net Weekly Circulation	State County	Total Households	TV Households	%
Between 5-24%	Okmulgee	14,900	14,700	99
	Pawnee	6,200	6,100	98
	Rogers	17,200	16,900	99
	Tulsa	193,300	191,600	99
	Wagoner	15,500	15,300	99
	Washington	19,800	19,700	99
<b>Station Totals</b>		<b>342,100</b>	<b>338,200</b>	<b>98</b>
Net Weekly Circulation (1983)			27,300	
Average Daily Circulation (1983)			10,100	

# MEN TARGET/AID SEPARATES THE FROM THE BOYS

TARGET/AID can bring a whole new perspective to broadcast advertising. Now you can determine more than just the specific demographics of a broadcast audience; you can see what kind of consumers those numbers represent.

**ARBITRON® RATINGS**

# Oklahoma—Tulsa

**KJRH**

Ch. 2

Technical Facilities: Channel No. 2 (54-60 MHz). Authorized power: 100-kw visual, 10-kw aural. Antenna: 1330-ft. above av. terrain, 1175.5-ft. above ground, 2147-ft. above sea level.

Latitude 36° 11' 46"  
Longitude 96° 05' 53"

Requests CP for change to 15-kw aural, 1857-ft. above av. terrain, 1839-ft. above ground, 2549-ft. above sea level, lat. 36° 01' 15", long. 95° 40' 32", transmitter to N of intersection of Muskogee Toll Rd. & S. 101st St., approx. 1.8-mi. E of Oneta.

Transmitter: Bigheart Mtn.

News Services: AP, UPI, NBC.

Satellite Earth Station: Microwave General, 6-meter; Scientific-Atlanta receivers.

Network Service: NBC.

Licensee: Scripps-Howard Broadcasting Co., 3701 S. Peoria Ave., Tulsa, Okla. 74105.

Studio: 3701 S. Peoria Ave., Tulsa 74105.

Telephone: 918-743-2222. TWX: 910-845-2134.

Ownership: Scripps-Howard Bcstg. Co. For other interests, see Group Ownership of TV Stations.

Began Operation: Dec. 5, 1954. Sale to present owner by Central Plains Enterprises Inc. approved by FCC Nov. 25, 1970 (Television Digest, Vol. 10:24, 48).

Represented (sales) by Blair Television.

Represented (legal) by Baker & Hostetler.

Represented (engineering) by Jansky & Bailey.

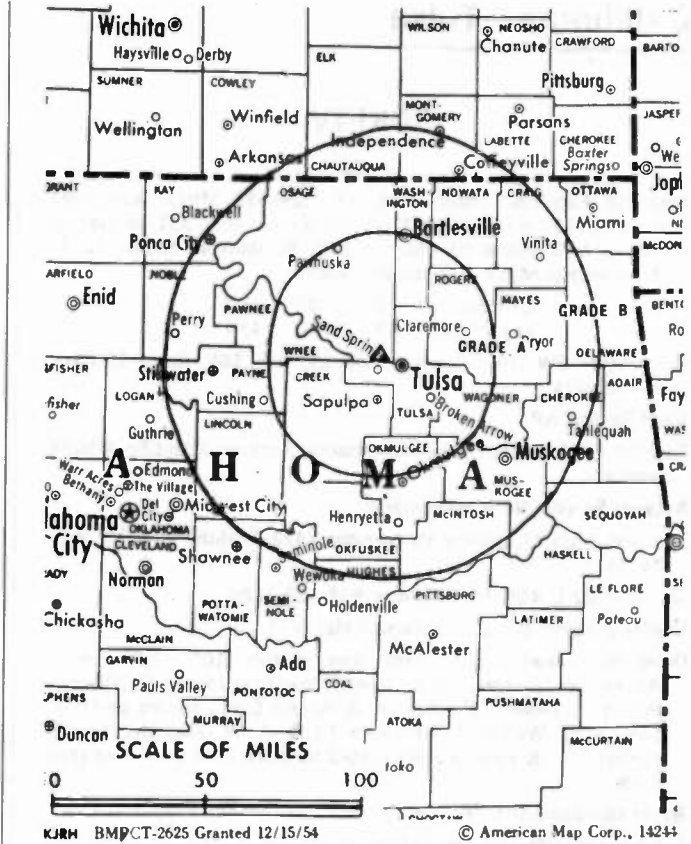
**Personnel:**

- DONALD L. PERRIS, president.
- F. BEN HEVEL, vice president & general manager.
- WALLY DUNHAM, assistant general manager.
- RUSTY WILCOXEN, promotion manager.
- CHARLES PFAFF, national sales manager.
- MICHAEL VRABAC, general sales manager.
- AL MARRARA, production manager.
- CRAIG ALLISON, local sales manager.
- MARK NICKS, news director.
- ART BATES, chief engineer.

Rates: Not available.

Total Households: © MSI Consumer Market Data as of 1/1/83 TV Homes: TV% and Circulation © 1983 Arbitron County coverage based on Arbitron study.

Net Weekly Circulation	State County	Total Households	TV Households	%
50% & Over	<b>KANSAS</b>			
	Montgomery	16,900	16,600	98
	<b>OKLAHOMA</b>			
	Adair	6,400	6,200	97
	Cherokee	11,500	11,300	98
	Craig	5,500	5,400	98
	Creek	22,400	22,000	98
	Delaware	9,500	9,200	97
	Kay	20,000	19,800	99
	Mc Intosh	6,400	6,300	98
	Mayes	12,500	12,300	98
	Muskogee	25,800	25,400	98
	Nowata	4,600	4,500	98
	Okfuskee	4,400	4,300	98
	Okmulgee	14,900	14,700	99
	Osage	15,400	15,300	99



Net Weekly Circulation	State County	Total Households	TV Households	%
50% & Over	Pawnee	6,200	6,100	98
	Rogers	17,200	16,900	99
	Tulsa	193,300	191,600	99
	Wagoner	15,500	15,300	99
	Washington	19,800	19,700	99
<b>KANSAS</b>				
Between 25-49%	Chautauqua	2,300	2,300	100
	Elk	1,800	1,700	97
	Wilson	4,900	4,700	97
<b>OKLAHOMA</b>				
	Haskell	4,500	4,400	98
	Hughes	5,600	5,500	98
	Ottawa	12,700	12,600	99
	Payne	23,600	23,300	99
	Pittsburg	15,600	15,300	98
<b>ARKANSAS</b>				
Between 5-24%	Benton	31,700	30,900	98
	Washington	38,500	37,500	97
<b>KANSAS</b>				
	Cowley	14,600	14,300	98
	Labette	10,000	9,800	98
	Neosho	7,400	7,300	99
<b>OKLAHOMA</b>				
	Latimer	3,700	3,600	97
	Le Flore	15,400	15,000	97
	Lincoln	10,400	10,300	99
	Noble	4,600	4,500	99
	Seminole	10,600	10,500	99
	Sequoyah	11,200	10,900	97
<b>Station Totals</b>		<b>657,300</b>	<b>647,300</b>	<b>98</b>
<b>Net Weekly Circulation (1983)</b>		<b>421,400</b>		
<b>Average Daily Circulation (1983)</b>		<b>238,900</b>		

# Oklahoma—Tulsa

## KOKI-TV

Ch. 23

Technical Facilities: Channel No. 23 (524-530 MHz). Authorized power: 3310-kw max. & 1480-kw horizontal visual, 331-kw max. & 148-kw horizontal aural. Antenna: 1310-ft. above av. terrain, 1274-ft. above ground, 1984-ft. above sea level.

Latitude 36° 01' 35.8"  
Longitude 95° 40' 43.7"

Transmitter: SW 1/4 of NE 1/4, Sec. 23, Twp. 18N, Range 15 East, near Coweta.

News Service: AP.

Satellite Earth Station: Scientific-Atlanta, 5-meter; Scientific-Atlanta receivers.

Network Service: None, independent.

Licensee: Tulsa 23, Limited Partnership, 7422 E. 46th Pl., Tulsa, Okla. 74145.

Studio: 7422 E. 46th Pl. Telephone: 918-663-6880.

Mailing Address: Box 33223, Tulsa, Okla. 74135.

Ownership: James U. Lavenstein, gen. partner, 10%; Benjamin F. Boddie, gen. partner, 3.5%; John H. Williams, Joanne S. Williams, Robert E. Thomas, Paribus Co. & Avitrol Corp., limited partners, 10% each; Walter H. Helmerich III & C. W. Flint Jr., limited partners, 7.5% each; 6 other limited partners, none with more than 5.5%.

Began Operation: Oct. 26, 1980.

Represented (sales) by Katz Television.

Represented (legal) by Wilner & Scheiner.

Represented (engineering) by Silliman & Silliman.

### Personnel:

JAMES LAVENSTEIN, general manager.  
MIKE BRAKER, general & local sales manager.  
EUGENE WILKIN, program & film buyer.  
ROBERT G. HARDIE, chief engineer.  
WES BUTLER, production manager.  
LIBBY PARRISH, traffic manager.  
DICK ENDERWOOD, promotion manager.  
DENNIS MOORE, business manager.  
JAN HAMMER, national sales manager.

Highest 30 Sec. Rate: \$150.

Total Households: © MSI Consumer Market Data as of 1/1/83 TV Homes: TV% and Circulation © 1983 Arbitron County coverage based on Arbitron study.

Net Weekly Circulation	State County	Total Households	TV Households	%
<b>50% &amp; Over</b>	<b>OKLAHOMA</b>			
	Creek	22,400	22,000	98
	Mc Intosh	6,400	6,300	98
	Mayes	12,500	12,300	98
	Muskogee	25,800	25,400	98
	Okmulgee	14,900	14,700	99
	Rogers	17,200	16,900	99
Wagoner	15,500	15,300	99	
<b>Between 25-49%</b>	<b>KANSAS</b>			
	Chautauqua	2,300	2,300	100
	Elk	1,800	1,700	97
	Montgomery	16,900	16,600	98



KOKI-TV BMPCT-800421KE Granted 7/28/80 © American Map Corp., 14244

Net Weekly Circulation	State County	Total Households	TV Households	%
<b>Between 25-49%</b>	<b>OKLAHOMA</b>			
	Adair	6,400	6,200	97
	Cherokee	11,500	11,300	98
	Craig	5,500	5,400	98
	Haskell	4,500	4,400	98
	Nowata	4,600	4,500	98
	Osage	15,400	15,300	99
	Pawnee	6,200	6,100	98
	Tulsa	193,300	191,600	99
	Washington	19,800	19,700	99
<b>Between 5-24%</b>	<b>KANSAS</b>			
	Cherokee	8,800	8,700	99
Labette	10,000	9,800	98	
<b>MISSOURI</b>				
Mc Donald	5,800	5,700	98	
<b>OKLAHOMA</b>	Delaware	9,500	9,200	97
	Hughes	5,600	5,500	98
	Lincoln	10,400	10,300	99
	Okfuskee	4,400	4,300	98
	Ottawa	12,700	12,600	99
	Payne	23,600	23,300	99
	Pittsburg	15,600	15,300	98
	Sequoyah	11,200	10,900	97
<b>Station Totals</b>		<b>520,500</b>	<b>513,600</b>	<b>98</b>
<b>Net Weekly Circulation (1983)</b>			<b>208,800</b>	
<b>Average Daily Circulation (1983)</b>			<b>96,000</b>	

# Oklahoma—Tulsa

## KOTV

Ch. 6

Technical Facilities: Channel No. 6 (82-88 MHz). Authorized power: 100-kw visual, 20-kw aural. Antenna: 1310-ft. above av. terrain, 1133-ft. above ground, 2146-ft. above sea level.

Latitude 36° 11' 26"  
Longitude 96° 05' 50"

Transmitter: 6.4-mi. WNW of Tulsa, near Sand Springs.

News Services: AP, CBS, Group W Newsfeed, National Weather Wire. Satellite Earth Station: Scientific-Atlanta, 7-meter; Scientific-Atlanta receivers.

Network Service: CBS.

Licensee: KOTV Inc., Third & Frankfort Sts. 74120.

Studio: Third & Frankfort Sts., Box 6, Tulsa 74101.

Telephone: 918-582-6666. TWX: 918-923-3356.

Ownership: Corinthian Bcstg. Corp., a wholly-owned subsidiary of Dun & Bradstreet Corp. Corinthian also owns & operates KHOU-TV, Houston; WANE-TV Ft. Wayne; WISH-TV, Indianapolis, Ind.; KXTV, Sacramento, Cal. & WVEC-TV, Hampton-Norfolk, Va. For other interests, see Corinthian under Group Ownership of TV Stations.

Began Operation: Oct. 22, 1949; sale to General Television Co. (Jack D. Wrather and mother, 50%; Maria Helen Alvarez, 50%) approved by FCC July 13, 1952 (Television Digest, Vol. 8:19, 31). Sale to Corinthian Bcstg. approved May 13, 1954 (Vol. 10:20). Merger of Corinthian Bcstg. with Dun & Bradstreet approved by FCC April 14, 1971 (Vol. 11:16, 21).

Represented (sales) by Harrington, Righter & Parsons Inc.

Represented (legal) by Covington & Burling.

Represented (engineering) by A. D. Ring & Associates.

### Personnel:

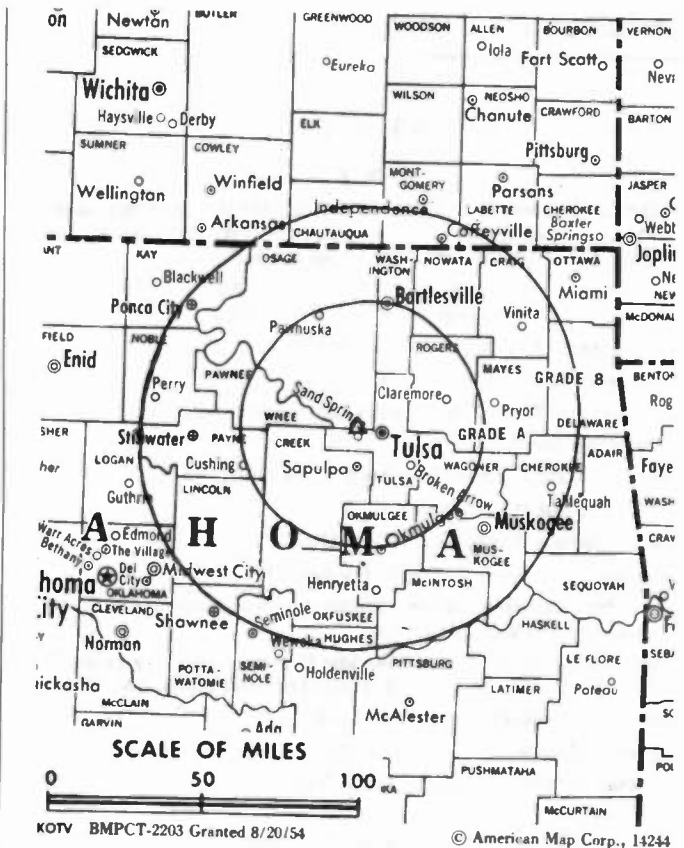
JAMES M. KING, president.  
JOHN IRVIN, vice president & general manager.  
JOSEPH MATTHEWS, general sales manager.  
BOB ALLEN, program director.  
JAMES BAUM, news director.  
DON STAFFORD, chief engineer.  
IRV JOHNSON, production manager.  
RICK HERRMANN, promotion manager.

Highest 30 Sec. Rate (July 1983): \$1200.

NETWORK BASE HOURLY RATE: \$3100.

Total Households: © MSI Consumer Market Data as of 1/1/83 TV Homes: TV% and Circulation © 1983 Arbitron County coverage based on Arbitron study.

Net Weekly Circulation	State County	Total Households	TV Households	%
50% & Over	<b>KANSAS</b>			
	Chautauqua	2,300	2,300	100
	Montgomery	16,900	16,600	98
	<b>OKLAHOMA</b>			
	Adair	6,400	6,200	97
	Cherokee	11,500	11,300	98
	Craig	5,500	5,400	98
	Creek	22,400	22,000	98
	Delaware	9,500	9,200	97
	Kay	20,000	19,800	99
	Mc Intosh	6,400	6,300	98
	Mayes	12,500	12,300	98
	Muskogee	25,800	25,400	98
	Nowata	4,600	4,500	98
	Okfuskee	4,400	4,300	98
	Okmulgee	14,900	14,700	99
	Osage	15,400	15,300	99
Pawnee	6,200	6,100	98	
Pittsburg	15,600	15,300	98	



Net Weekly Circulation	State County	Total Households	TV Households	%
50% & Over	Rogers	17,200	16,900	99
	Tulsa	193,300	191,600	99
	Wagoner	15,500	15,300	99
	Washington	19,800	19,700	99
Between 25-49%	<b>KANSAS</b>			
	Elk	1,800	1,700	97
	<b>OKLAHOMA</b>			
	Haskell	4,500	4,400	98
	Ottawa	12,700	12,600	99
Between 5-24%	<b>ARKANSAS</b>			
	Benton	31,700	30,900	98
	Madison	4,400	4,200	95
	Washington	38,500	37,500	97
	<b>KANSAS</b>			
	Labette	10,000	9,800	98
	Wilson	4,900	4,700	97
	Woodson	1,800	1,700	94
	<b>MISSOURI</b>			
	Newton	15,800	15,600	98
<b>OKLAHOMA</b>				
Blaine	5,400	5,300	98	
Coal	2,300	2,300	100	
Garfield	25,200	24,900	99	
Hughes	5,600	5,500	98	
Latimer	3,700	3,600	97	
Le Flore	15,400	15,000	97	
Lincoln	10,400	10,300	99	
Noble	4,600	4,500	99	
Seminole	10,600	10,500	99	
<b>Station Totals</b>		<b>690,200</b>	<b>679,700</b>	<b>98</b>
<b>Net Weekly Circulation (1983)</b>			<b>445,200</b>	
<b>Average Daily Circulation (1983)</b>			<b>261,300</b>	



# Oklahoma—Tulsa

## KTUL-TV

Ch. 8

Technical Facilities: Channel No. 8 (180-186 MHz). Authorized power: 316-kw visual, 63-kw aural. Antenna: 1880-ft. above av. terrain, 1909-ft. above ground, 2549-ft. above sea level.

Latitude 35° 58' 08.5"  
Longitude 95° 36' 55.0"

Transmitter: 2.3-mi. NE of Coweta, Okla.

News Services: AP, NIWS.

Satellite Earth Station: Automation Techniques; 4-meter.

Network Service: ABC.

Licensee: KTUL Television Inc., Box 8, Tulsa 74101.

Studio: Lookout Mt., Tulsa.

Mailing Address: Box 8, Tulsa, Okla. 74101.

Telephone: 918-446-3351. TWX: 910-845-2181.

Ownership: Allbritton Communications Co. For other interests, see Group Ownership of TV Stations.

Began Operation: Sept. 18, 1954. Sale to present owner by Leake TV Inc. approved by FCC Feb. 14, 1983 (Television Digest, Vol. 22:45).

Represented (sales) by Petry Television Inc.

Represented (legal) by Hogan & Hartson.

Represented (engineering) by Cohen & Dippell.

Personnel:

JOHN GARWOOD, president & general manager.

STEPHEN DANT, general sales manager.

TRUMAN CRISS, local sales manager.

P. KENT DOLL, operations manager.

BILL SCHOCK, chief engineer.

DON FELDMAN, news director.

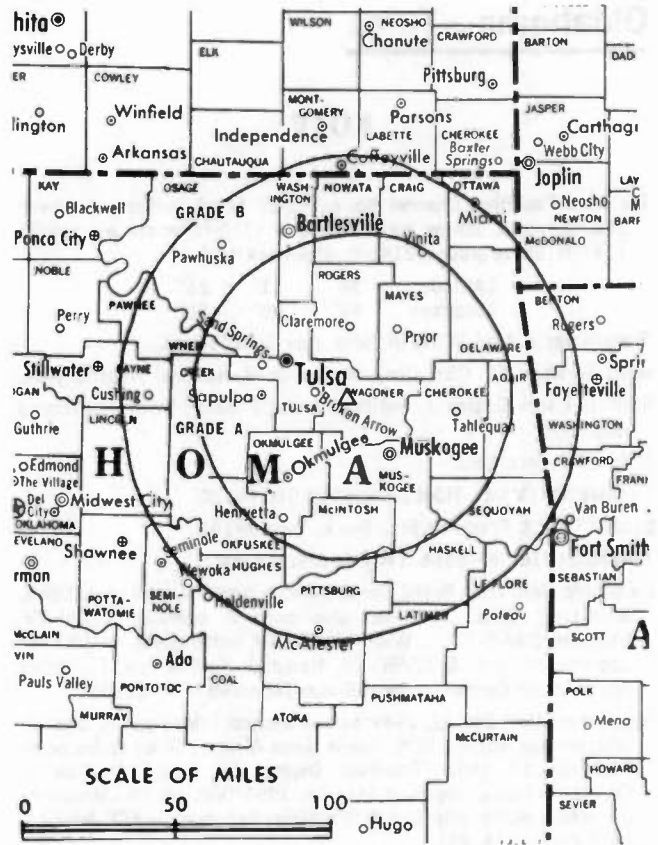
STORM SMITH, director of community affairs.

Highest 30 Sec. Rate: \$1000.

NETWORK BASE HOURLY RATE: \$1025.

Total Households: © MSI Consumer Market Data as of 1/1/83 TV Homes: TV% and Circulation © 1983 Arbitron County coverage based on Arbitron study.

Net Weekly Circulation	State County	Total Households	TV Households	%
<b>50% &amp; Over</b>	<b>ARKANSAS</b>			
	Benton	31,700	30,900	98
	Washington	38,500	37,500	97
	<b>KANSAS</b>			
	Montgomery	16,900	16,600	98
	<b>OKLAHOMA</b>			
	Adair	6,400	6,200	97
	Cherokee	11,500	11,300	98
	Craig	5,500	5,400	98
	Creek	22,400	22,000	98
	Delaware	9,500	9,200	97
	Haskell	4,500	4,400	98
	Latimer	3,700	3,600	97
	Le Flore	15,400	15,000	97
	Mc Intosh	6,400	6,300	98
	Mayer	12,500	12,300	98
	Muskogee	25,800	25,400	98
	Nowata	4,600	4,500	98
	Okfuskee	4,400	4,300	98
	Okmulgee	14,900	14,700	99
	Osage	15,400	15,300	99
	Pawnee	6,200	6,100	98
	Pittsburg	15,600	15,300	98
	Rogers	17,200	16,900	99
	Sequoyah	11,200	10,900	97
	Tulsa	193,300	191,600	99
	Wagoner	15,500	15,300	99
	Washington	19,800	19,700	99

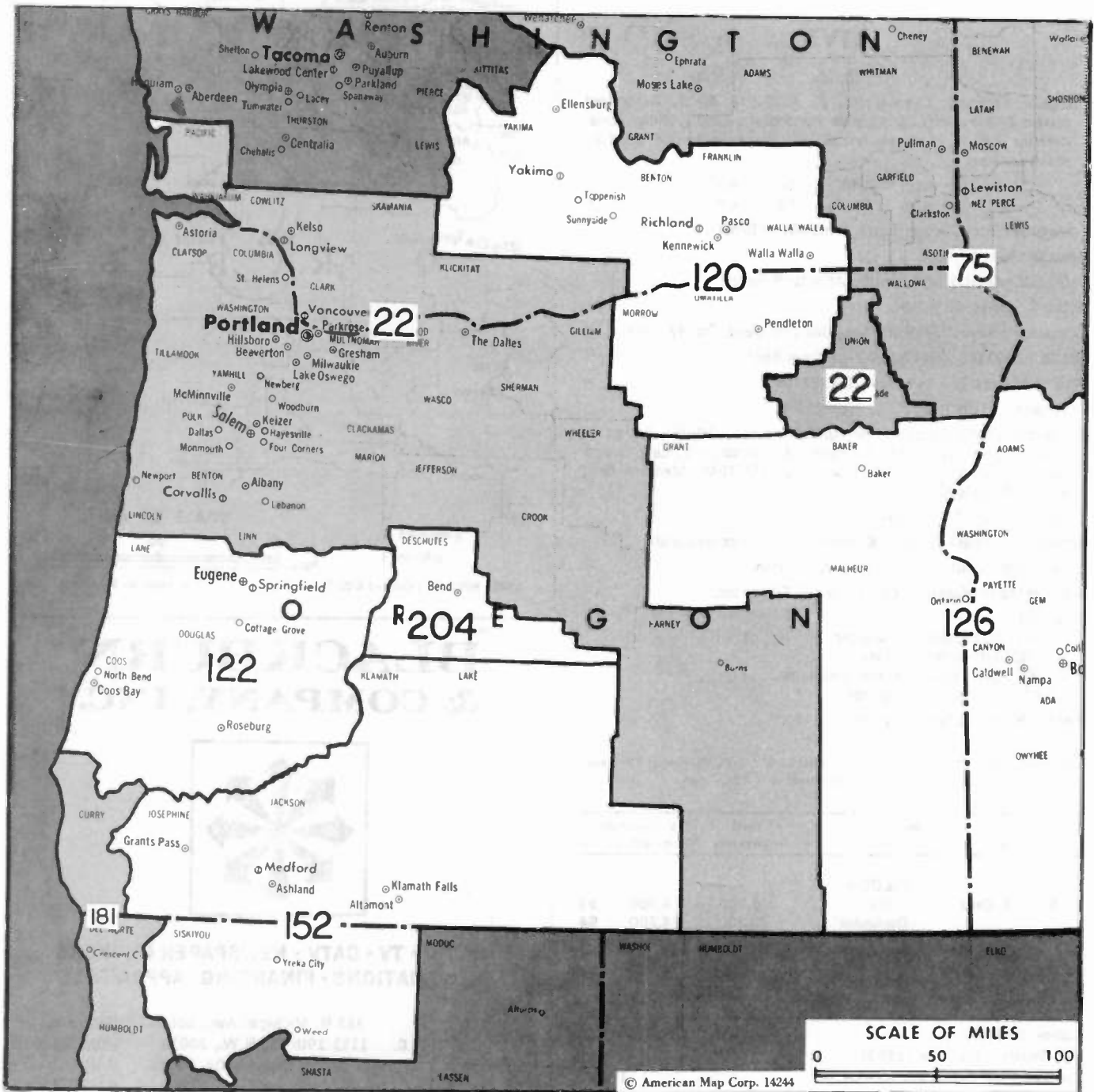


KTUL-TV BPCT-2941 Granted 2/19/64

© American Map Corp., 14244

Net Weekly Circulation	State County	Total Households	TV Households	%
<b>Between 25-49%</b>	<b>ARKANSAS</b>			
	Scott	3,800	3,700	97
	Sebastian	37,800	37,300	99
	<b>KANSAS</b>			
	Chautauqua	2,300	2,300	100
	Elk	1,800	1,700	97
	Wilson	4,900	4,700	97
	<b>OKLAHOMA</b>			
	Hughes	5,600	5,500	98
	Mc Curtaln	13,100	12,700	97
	Ottawa	12,700	12,600	99
	Payne	23,600	23,300	99
	Seminole	10,600	10,500	99
<b>Between 5-24%</b>	<b>ARKANSAS</b>			
	Crawford	13,600	13,200	97
	Franklin	5,600	5,500	97
	Newton	3,000	2,800	95
	Polk	6,600	6,400	97
	<b>KANSAS</b>			
	Cherokee	8,800	8,700	99
	Labette	10,000	9,800	98
	<b>MISSOURI</b>			
	Mc Donald	5,800	5,700	98
	Newton	15,800	15,600	98
	<b>OKLAHOMA</b>			
	Atoka	4,600	4,500	98
	Coal	2,300	2,300	100
	Kay	20,000	19,800	99
	Lincoln	10,400	10,300	99
	Pontotoc	12,800	12,700	99
	Pushmataha	4,800	4,600	96
<b>Station Totals</b>		<b>769,100</b>	<b>756,900</b>	<b>98</b>
<b>Net Weekly Circulation (1983)</b>			<b>513,400</b>	
<b>Average Daily Circulation (1983)</b>			<b>319,000</b>	

# Oregon



Market	Arbitron ADI TV Households	Rank	Arbitron Prime Time TV Households	Rank	Market Area Commercial TV Stations
Portland, Ore.	814,100	22	476,000	23	KATU (2), KECH (22), KGW-TV (8), KOIN-TV (6), KPTV (12)
Spokane, Wash.	326,900	75	175,000	77	KAYU-TV (28), KHQ-TV (6), KREM-TV (2), KXLY-TV (4)
Eugene, Ore.	167,300	122	74,000	137	KCBI-TV (11), KEZI-TV (9), KPIC (4), KVAL-TV (13)
Yakima, Wash.	168,500	120	83,000	134	KAPP (35), KEPR-TV (19), KIMA-TV (29), KLEW-TV (3), KNDO (23), KNDU (25), KVEW (42)
Boise, Ida.	158,100	126	94,000	124	KBCI-TV (2), KIVI (6), KTRV (12), KTVB (7)
Medford, Ore.	117,300	152	59,000	156	KOBI (5), KOTI (2), KTVL (10)
Eureka, Cal.	56,800	181	23,000	182	KIEM-TV (3), KVIQ (6)
Bend, Ore.	25,400	204	5,000	207	KTZV (21)

### Oregon Station Status as of October 1, 1983

Commercial Television Stations  
Educational Television Stations

VHF	UHF	TOTAL
11	2	13
5	0	5
		18

# Oregon—Bend

**KTVZ**

Ch. 21

Technical Facilities: Channel No. 21 (512-518 MHz). Authorized power: 77.9-kw max. & 31.6-kw horizontal visual, 3.98-kw aural. Antenna: 640-ft. above av. terrain, 169-ft. above ground, 4384-ft. above sea level.

Latitude 44° 04' 40"  
Longitude 121° 19' 49"

Transmitter: Atop Awbrey Butte, 1-mi. NW of Bend.

News Services: AP, NBC.

Satellite Earth Station: Scientific-Atlanta; 5-meter.

Network Service: CBS, NBC.

Licensee: Ponderosa Television Inc., Box 149, Bend, Ore. 97709.

Studio: 62990 O.B. Riley Rd., 0.7-mi. from Bend.

Mailing Address: Box 149, Bend, Ore. 97709.

Telephone: 503-389-6511.

Ownership: Sierra Cascade Communications Inc., 100%. George R. Johnson, pres.-treas., 92.5%; Robert R. Johnson, v.p.; Lela Phipps, secy.; Gloria Johnson, 7.5%. Also owns KTMT(FM), Medford, Ore.; KQMS, Redding, Cal.

Began Operation: Nov. 6, 1977.

Represented (sales) by Avery-Knodel Inc.; S/R Reps (regional).

Represented (legal) by Dow, Lohnes & Albertson.

Represented (engineering) by Hammett & Edison Inc.

Personnel:

JOHN LARKIN, general manager.

ROB RECTOR, sales manager.

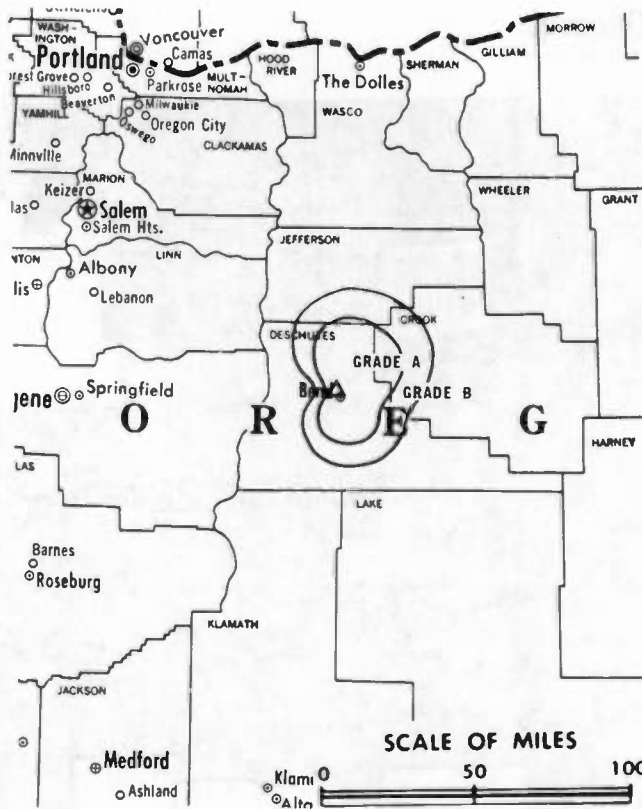
TERESA BOLLARD, operations manager.

GARY STIGALL, chief engineer.

Highest 30 Sec. Rate (May 1, 1982): \$150.

Total Households: © MSI Consumer Market Data as of 1/1/83 TV Homes: TV% and Circulation © 1983 Arbitron County coverage based on Arbitron study.


Net Weekly Circulation	State County	Total Households	TV Households	%
50% & Over	<b>OREGON</b> Crook	5,200	4,900	94
	Deschutes	26,200	24,700	94
Between 25-49%	<b>OREGON</b> Jefferson	4,400	4,200	95
<b>Station Totals</b>		<b>35,800</b>	<b>33,800</b>	<b>94</b>
<b>Net Weekly Circulation (1983)</b>			<b>27,600</b>	
<b>Average Daily Circulation (1983)</b>			<b>16,800</b>	



KTVZ BPCT-4971 Granted 4/22/77

© American Map Corp. 14244

## BLACKBURN & COMPANY, INC.



**RADIO • TV • CATV • NEWSPAPER BROKERS  
NEGOTIATIONS • FINANCING • APPRAISALS**

**CHICAGO** 333 N. Michigan Ave., 60601 (312) 346-6460  
**WASHINGTON, D.C.** 1111 19th St., N.W., 20036 (202) 331-9270  
**ATLANTA** 400 Colony Sq., #1004, 30361 (404) 892-4655  
**BEVERLY HILLS** 9465 Wilshire Blvd., 90212 (213) 274-8151

# Oregon—Coos Bay-North Bend

## KCBY-TV

Ch. 11

(Satellite of KVAL-TV, Eugene, Ore.)

Technical Facilities: Channel No. 11 (198-204 MHz). Authorized power: 11.4-kw visual, 1.15-kw aural. Antenna: 631-ft. above av. terrain, 200-ft. above ground, 1060-ft. above sea level.

Latitude 43° 23' 26.0"  
Longitude 124° 07' 46.3"

Transmitter: 5-mi. ENE of city center.

News Services: AP, NIWS.

Network Service: CBS.

Licensee: Eugene Television Inc., Box 1156, Coos Bay, Ore. 97420.

Studio: Coal Bank, Slough Rd.

Mailing Address: Box 1156, Coos Bay, Ore. 97420.

Telephone: 503-269-1111.

Ownership: See KVAL-TV, Eugene, Ore.

Began Operation: Oct. 1, 1960.

Represented (sales) by Katz Television; Art Moore Inc.

Represented (legal) by Dow, Lohnes & Albertson.

Represented (engineering) by A. D. Ring & Associates.

Personnel:

GLENN NICKELL, vice president & general manager.

BRUCE BENNETT, station manager.

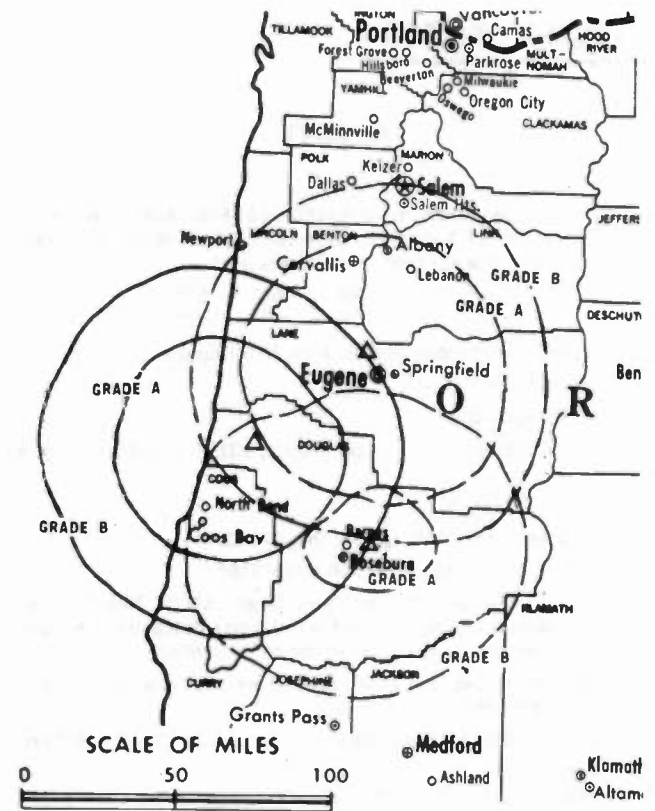
DICK WITZEL, chief engineer.

Rates: Sold in combination with KVAL-TV, Eugene.

NETWORK BASE HOURLY RATE: Bonus to KVAL-TV, Eugene.

Total Households: © MSI Consumer Market Data as of 1/1/83 TV Homes: TV% and Circulation © 1983 Arbitron County coverage based on Arbitron study.

Net Weekly Circulation	State County	Total Households	TV Households	%
<b>OREGON</b>				
50% & Over	Coos	24,900	23,100	93



KCBY-TV BPCT-2309 Granted 9/23/59

© American Map Corp., 14244

Net Weekly Circulation	State County	Total Households	TV Households	%
<b>OREGON</b>				
Between 25-49%	Curry	7,500	6,900	92
<b>OREGON</b>				
Between 5-24%	Douglas	36,100	34,400	95
<b>Station Totals</b>		<b>68,500</b>	<b>64,400</b>	<b>94</b>
Net Weekly Circulation (1983)			30,300	
Average Daily Circulation (1983)			22,000	

# Oregon—Eugene

## KEZI-TV

Ch. 9

Technical Facilities: Channel No. 9 (186-192 MHz). Authorized power: 316-kw visual, 47.4-kw aural. Antenna: 1769-ft. above av. terrain, 496-ft. above ground, 2604-ft. above sea level.

Latitude 44° 06' 57"  
Longitude 122° 59' 57"

Transmitter: Coburg Ridge, approx. 7-mi. NE of Eugene.

News Services: AP, UPI, ABC.

Network Service: ABC.

Licensee: Chambers Communications Corp., 101 E. Broadway, Eugene 97401.

Studio: 2225 Coburg Rd.

Mailing Address: Box 7009, Eugene, Ore. 97401.

Telephone: 503-485-5611. TWX: 503-485-0488.

Ownership: Carolyn S. Chambers, pres.-treas., 100%; Phil Cass Jr., secy. Chambers is proposed trustee of Liberty Bcstg. Inc. For other Liberty interests, see Group Ownership of TV Stations.

Began Operation: Dec. 19, 1960. Sale to present owner approved by FCC Aug. 10, 1983.

Represented (sales) by Blair Television; Tacher Co. (Seattle & Portland).

Represented (legal) by Fisher, Wayland, Cooper & Leader.

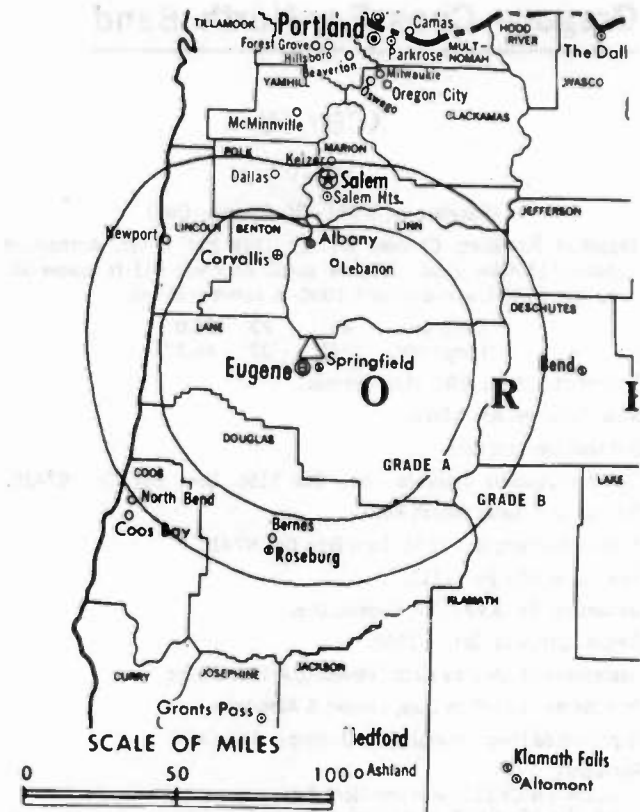
### Personnel:

- CAROLYN S. CHAMBERS, president.
- JIM PUTNEY, general manager.
- DAVE LARSON, director of operations.
- DAVID WEINKAUF, local sales manager.
- KRIS BUSHNELL, national/regional sales coordinator.
- JOE SMELSER, production manager.
- DON CLARK, news director.
- DENNIS HUNT, chief engineer.

Highest 30 Sec. Rate (Jan. 1, 1982): \$500.

Total Households: © MSI Consumer Market Data as of 1/1/83 TV Homes: TV% and Circulation © 1983 Arbitron County coverage based on Arbitron study.

Net Weekly Circulation	State County	Total Households	TV Households	%
<b>50% &amp; Over</b>	<b>OREGON</b>			
	Benton	26,100	24,400	93
	Coos	24,900	23,100	93
	Douglas	36,100	34,400	95
	Lane	112,100	108,000	96
	Linn	35,400	34,000	96



KEZI-TV BPCT-820721KJ Granted 9/29/82

© American Map Corp., 14244

Net Weekly Circulation	State County	Total Households	TV Households	%
<b>Between 25-49%</b>	<b>OREGON</b>			
	Crook	5,200	4,900	94
	Deschutes	26,200	24,700	94
	Lincoln	16,100	14,800	92
	Polk	17,900	17,300	96
<b>Between 5-24%</b>	<b>OREGON</b>			
	Jefferson	4,400	4,200	95
	Marion	81,500	78,200	96
	Yamhill	21,100	20,100	95
<b>Station Totals</b>		<b>407,000</b>	<b>388,100</b>	<b>95</b>
<b>Net Weekly Circulation (1983)</b>			<b>194,000</b>	
<b>Average Daily Circulation (1983)</b>			<b>105,600</b>	

# Oregon—Eugene

## KMTR-TV

Ch. 16

Technical Facilities: Channel No. 16 (482-488 MHz). Authorized power: 1910-kw max. & 871-kw horizontal visual, 381.6-kw max. & 174-kw horizontal aural. Antenna: 1685-ft. above av. terrain, 496-ft. above ground, 2606-ft. above sea level.

Latitude 44° 06' 58"  
Longitude 122° 59' 55"

Transmitter: Coburg Ridge, near Eugene.

News Services: AP, Group W Newsfeed, NBC.

Satellite Earth Station: Harris, 6.1-meter.

Network Service: NBC.

Licensee: KMTR Inc., Box 7365, Eugene, Ore. 97401.

Studio: 3825 International Court, Springfield 97477.

Mailing Address: Box 7365, Eugene, Ore. 97401.

Telephone: 503-746-1600.

Ownership: Robert W. Davis, pres., 9%; Fortney H. Stark Jr., 11.5%; Robert E. Lee, H. B. Person, Richard C., Tom R. & Carol B. Williams, Betty L. Smith, Campbell T. Wilson, Randall W. Antik, Joseph H. Gonyea, David J. McRoberts, Charles E. Warren, Robert E. McNutt, Marylne Fraederick, Kyung Gregor, Doris Storms & Peter Murphy Jr., 4.5% each; 6 others, none with as much as 4.5%.

Began Operation: Oct. 4, 1982.

Represented (sales) by Seltel Inc.; Northwest Television Sales (regional).

Represented (legal) by Haley, Bader & Potts.

Represented (engineering) by Hatfield & Dawson.

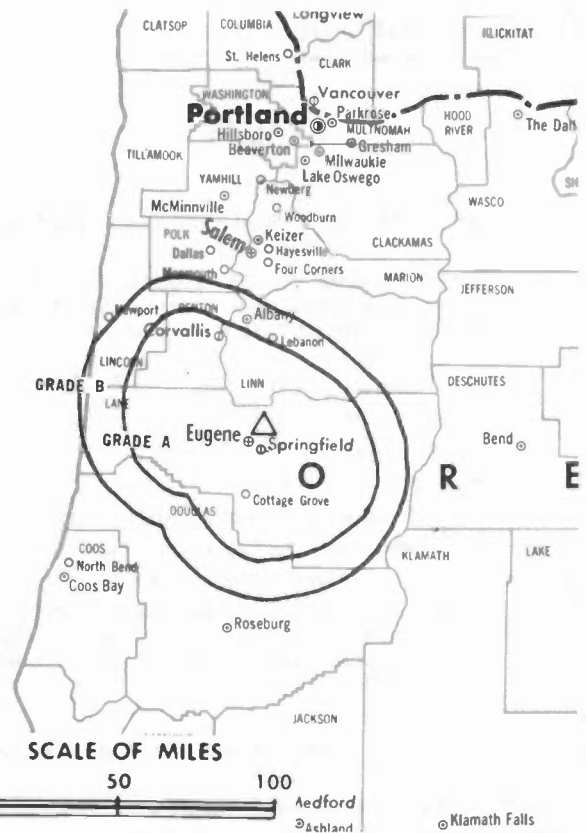
### Personnel:

ROBERT W. DAVIS, president & general manager.  
CAM WILSON, general sales manager.  
JUDITH E. BELL, program director.  
CAROL B. WILLIAMS, controller.  
JOHN A. BREDESEN, chief engineer.  
PAUL C. RIESS, news director.

Highest 30 Sec. Rate (July 27, 1983): \$335.

Total Households: © MSI Consumer Market Data as of 1/1/83 TV Homes: TV% and Circulation © 1983 Arbitron County coverage based on Arbitron study.

Net Weekly Circulation	State County	Total Households	TV Households	%
Between 25-49%	OREGON Lane	112,100	108,000	96
Between 5-24%	OREGON Benton	26,100	24,400	93
	Linn	35,400	34,000	96
Station Totals		173,600	166,400	95
Net Weekly Circulation (1983)			51,400	
Average Daily Circulation (1983)			25,700	



KMTR-TV BPCT-790507KJ Granted 10/19/81

© American Map Corp., 14244

Media Brokerage Specialist  
CATV, TV and Radio

THE  
TED HEPBURN  
COMPANY

Ted Hepburn, President Todd Hepburn, VP, CATV Division  
Heidi Hepburn Jebsen, VP, Small Markets  
P.O. Box 42401, Cincinnati, Ohio 45242 (513) 791-8730



# Oregon—Eugene

## KVAL-TV

Ch. 13

(Also operates satellites KPIC, Roseburg, Ore. and KCBY-TV, Coos Bay, Ore.)

Technical Facilities: Channel No. 13 (210-216 MHz). Authorized power: 316-kw visual, 63-kw aural. Antenna: 1476-ft. above av. terrain, 848-ft. above ground, 2142-ft. above sea level.

Latitude 44° 00' 07"  
Longitude 123° 06' 53"

Transmitter: Blanton Heights.

News Services: AP, NIWS.

Network Service: CBS.

Licensee: Eugene Television Inc., Blanton Heights, Eugene.

Studio: Blanton Heights, Box 1313, Eugene, Ore. 97401.

Telephone: 503-342-4961. TWX: 510-597-0365.

Ownership: Robert P. Booth, 13.63%; Leola Winn, 9.5%; C. Philip Tillman, 9%; Janeth H. Sponenburgh, 8%; Willis B. Sheppard, 7.5%; Edward T. Gardner, 6.67%; others. For other interests, see Group Ownership of TV Stations.

Began Operation: April 15, 1954.

Represented (sales) by Katz Television; Art Moore Inc. (Pacific Northwest).

Represented (legal) by Dow, Lohnes & Albertson.

Represented (engineering) by A. D. Ring & Associates.

Personnel:

GLENN NICKELL, vice president & general manager.

BONNIE COLE, national sales.

GORDON BUSSEY, local sales.

JOHN DOYLE, news director.

JAMES BOWEN, director of engineering.

Highest 30 Sec. Rate (July 25, 1983): \$400.

NETWORK BASE HOURLY RATE: \$500.

Total Households: © MSI Consumer Market Data as of 1/1/83 TV Homes: TV% and Circulation © 1983 Arbitron County coverage based on Arbitron study.

Net Weekly Circulation	State County	Total Households	TV Households	%
50% & Over	<b>OREGON</b>			
	Benton	26,100	24,400	93
	Lane	112,100	108,000	96



KVAL-TV BPCT-3588 Granted 2/23/66

© American Map Corp., 14244

Net Weekly Circulation	State County	Total Households	TV Households	%
<b>OREGON</b>				
Between 25-49%	Linn	35,400	34,000	96
	Polk	17,900	17,300	96
<b>OREGON</b>				
Between 5-24%	Deschutes	26,200	24,700	94
	Douglas	36,100	34,400	95
	Josephine	24,400	23,000	94
	Klamath	23,100	22,300	97
	Lincoln	16,100	14,800	92
	Marion	81,500	78,200	96
	Wheeler	600	600	100
	Yamhill	21,100	20,100	95
<b>Station Totals</b>		<b>420,600</b>	<b>401,800</b>	<b>95</b>
<b>Net Weekly Circulation (1983)</b>			<b>168,400</b>	
<b>Average Daily Circulation (1983)</b>			<b>97,000</b>	

# Oregon—Klamath Falls

## KOTI

Ch. 2

Technical Facilities: Channel No. 2 (54-60 MHz). Authorized power: 13.5-kw visual, 2.63-kw aural. Antenna: 1050-ft. above av. terrain, 109-ft. above ground, 5549-ft. above sea level.

Latitude 42° 15' 44"  
Longitude 121° 45' 38"

Holds CP for change to 35.5-kw visual, 3.55-kw aural, 2185-ft. above av. terrain, 183-ft. above ground, 6583-ft. above sea level, lat. 42° 05' 48", long. 121° 37' 57"; transmitter to Mt. Stukel, Klamath Falls.

Transmitter: 3-mi. NNE of city.

News Service: UPI.

Satellite Earth Station: Scientific-Atlanta; 4.5-meter.

Network Service: NBC, ABC.

Licensee: Oregon Broadcasting Co., Box 5M, Medford, Ore. 97501.

Studio: Third & Main Sts., Box 2K, Klamath Falls 97601.

Telephone: 503-884-8131.

Ownership: Same as KOBI, Medford, Ore.

Began Operation: Aug. 13, 1956.

Represented (sales) by Blair Television; Andy McDermott Sales Ltd. (Canada).

Represented (legal) by Dempsey & Koplovitz.

Represented (engineering) by Lohnes & Culver.

Personnel:

WILLIAM B. SMULLIN, chairman.

EDWARD W. ZANDER, president & general manager.

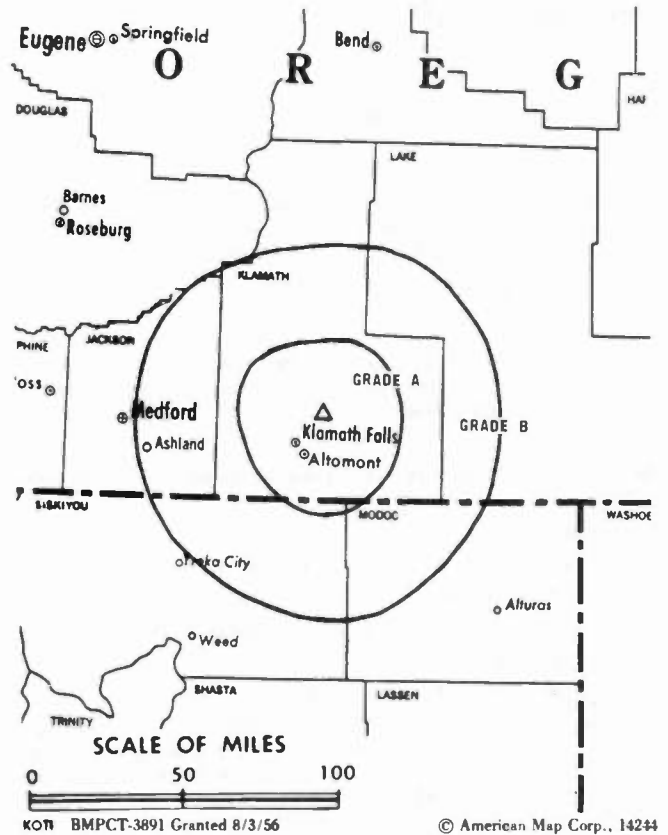
MICHELE IRVING, station manager.

Rates: See KOBI, Medford, Ore.

NETWORK BASE HOURLY RATE: \$50.

Total Households: © MSI Consumer Market Data as of 1/1/83 TV Homes: TV% and Circulation © 1983 Arbitron County coverage based on Arbitron study.

Net Weekly Circulation	State County	Total Households	TV Households	%
50% & Over	<b>OREGON</b>			
	Klamath	23,100	22,300	97
	Lake	3,100	2,900	93



Net Weekly Circulation	State County	Total Households	TV Households	%
Between 25-49%	<b>CALIFORNIA</b>			
	Modoc	3,500	3,200	93
Between 5-24%	<b>CALIFORNIA</b>			
	Siskiyou	16,100	15,000	93
<b>Station Totals</b>		45,800	43,400	94
<b>Net Weekly Circulation (1983)</b>			25,300	
<b>Average Daily Circulation (1983)</b>			17,100	

# Oregon—Medford

## KOBI

Ch. 5

Technical Facilities: Channel No. 5 (76-82 MHz). Authorized power: 60-kw visual, 8.1-kw aural. Antenna: 2700-ft. above av. terrain, 140-ft. above ground, 5405-ft. above sea level.

Latitude 42° 41' 49"  
Longitude 123° 13' 39"

Holds CP for change to 60.3-kw max. visual, 8.13-kw max. aural, 2700-ft. above av. terrain, 128-ft. above ground, 5391-ft. above sea level, lat. 42° 41' 31", long. 123° 13' 42"; transmitter to King Mtn., approx. 28-mi. NW of Medford.

Transmitter: King Mtn.

AM Affiliate: KAGI (Grants Pass), 5-kw day (1-kw night), 930 kHz (MBS).

News Service: UPI.

Satellite Earth Station: Scientific-Atlanta; 4.5-meter.

Network Service: NBC, ABC.

Licensee: Oregon Broadcasting Co., Box 5M, Medford 97501.

Studio: 2000 Crater Lake Hwy. 97501.

Telephone: 503-779-5555. TWX: 510-757-0607.

Ownership: California-Oregon Bcstg. Investments, a Partnership, 100%. The Smullin family owns 98% of Cal.-Ore. Bcstg. KOBI also owns KOTI, Klamath Falls, Ore. Cal.-Ore. Bcstg. Inc. also owns 50% of KPIC, Roseburg, Ore. and controls KRCR-TV, Redding, Cal.; KAGI(AM), Grants Pass, Ore.; KEKA(AM), Eureka, Cal.

Began Operation: Aug. 1, 1953.

Represented (sales) by Blair Television.

Represented (legal) by Dempsey & Koplovitz.

Represented (engineering) by Lohnes & Culver.

### Personnel:

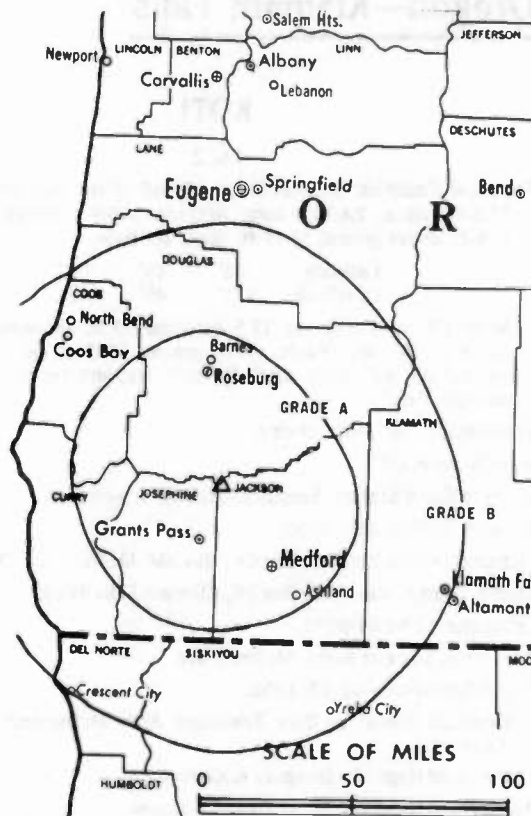
WILLIAM B. SMULLIN, chairman.  
ED ZANDER, president.  
PATRICIA C. SMULLIN, vice president.  
DEL CANTRALL, vice president, engineering.  
TAM MOORE, program manager.  
BILL G. KIRK, chief engineer.

Average 30 Sec. Rate: \$200.

NETWORK BASE HOURLY RATE: \$671.

Total Households: © MSI Consumer Market Data as of 1/1/83 TV Homes: TV% and Circulation © 1983 Arbitron County coverage based on Arbitron study.

Net Weekly Circulation	State County	Total Households	TV Households	%
50% & Over	<b>OREGON</b>			
	Coos	24,900	23,100	93
	Curry	7,500	6,900	92



KOBI BPCT-3683 Granted 7/26/67

© American Map Corp., 14244

Net Weekly Circulation	State County	Total Households	TV Households	%
50% & Over	Douglas	36,100	34,400	95
	Jackson	53,700	51,900	97
	Josephine	24,400	23,000	94
Between 25-49%	<b>CALIFORNIA</b> Siskiyou	16,100	15,000	93
Between 5-24%	<b>CALIFORNIA</b>			
	Del Norte	7,500	7,000	93
	Modoc	3,500	3,200	93
Station Totals	<b>OREGON</b>			
	Deschutes	26,200	24,700	94
	Klamath	23,100	22,300	97
	Lane	112,100	108,000	96
Station Totals		335,100	319,500	95
Net Weekly Circulation (1983)			132,500	
Average Daily Circulation (1983)			82,100	

# Oregon—Medford

## KTVL

Ch. 10

Technical Facilities: Channel No. 10 (192-198 MHz). Authorized power: 132-kw visual, 19.1-kw aural. Antenna: 3309-ft. above av. terrain, 154-ft. above ground, 7626-ft. above sea level.

Latitude 42° 04' 55"  
Longitude 122° 43' 07"

Transmitter: Mt. Ashland, 8-mi. S of Ashland, Ore.

News Service: AP.

Satellite Earth Station: Scientific-Atlanta, 3.65-meter; Scientific-Atlanta receivers.

Network Service: CBS.

Licensee: Freedom Communications Inc., Box 10, Medford 97501.

Studio: Rossanley Dr., Medford.

Telephone: 503-773-7373. TWX: 510-757-0606.

Ownership: D. R. Segal, pres.; Richard K. Walker, v.p.-chief financial officer; Jonathan Segal, v.p.; Richard A. Wallace, secy.; Freedom Newspapers Inc., 100%. FNI ownership: Clarence H. Hoiles, chmn. & chief exec. officer; 12.9%; D. R. Segal, pres.; Robert C. Hardy, v.p., 7.9%; R. D. Threshie Jr., v.p., 3.9%; Richard A. Wallace, secy., 3.4%; Albert W. Bassett, treas., 3.6%; Douglas R. Hardie, asst. secy., 2.3%; David C. Hardie, asst. secy., 1.1%; Mary J. Hardie, 25.2%; Harry H. Hoiles, 16.1%; Judith H. Threshie, 4.6%; Pamela H. Bryan, 4.5%; Mary E. H. Bassett, 4.4%; Patricia H. Wallace & Timothy C. Holles, 4.3% each; Penelope A. H. Oncken, 3.9%; Barbara C. Hoiles, 3.5%; Steven R. Hardie, 1.6%; Eugene X. Bryan & Ricky C. Oncken, 0.1% each; more than 30 others. For other interests, see Group Ownership & Newspaper Ownership of TV Stations.

Began Operation: Oct. 3, 1961. Sale to present owner by Sierra/Cascade Communications Inc. approved by FCC July 7, 1981.

Represented (sales) by Katz Television.

Represented (legal) by Dow, Lohnes & Albertson.

Represented (engineering) by A. E. Towne Associates Inc.

Personnel:

WILLIAM T. SIMMONS JR., vice president & general manager.  
RYHAN McDERMOTT, national sales manager.  
JOHN SOUZA, operations manager.  
DAVE BALFOUR, chief engineer.

Highest One Hour Rate: \$6000.

Highest 30 Sec. Rate: \$1000.

NETWORK BASE HOURLY RATE: \$1200.

Total Households: © MSI Consumer Market Data as of 1/1/83 TV Homes: TV% and Circulation © 1983 Arbitron County coverage based on Arbitron study.

Net Weekly Circulation	State County	Total Households	TV Households	%
50% & Over	<b>CALIFORNIA</b>			
	Modoc	3,500	3,200	93
	Siskiyou	16,100	15,000	93
	<b>OREGON</b>			
	Jackson	53,700	51,900	97
Josephine	24,400	23,000	94	
Klamath	23,100	22,300	97	
Lake	3,100	2,900	93	



KTVL BPCT-3608 Granted 10/19/65

© American Map Corp., 14244

Net Weekly Circulation	State County	Total Households	TV Households	%
Between 25-49%	<b>CALIFORNIA</b>			
	Del Norte	7,500	7,000	93
	<b>OREGON</b>			
	Curry	7,500	6,900	92
Between 5-24%	<b>CALIFORNIA</b>			
	Mendocino	27,200	25,100	92
	<b>OREGON</b>			
	Douglas	36,100	34,400	95
<b>Station Totals</b>		<b>202,200</b>	<b>191,700</b>	<b>94</b>
<b>Net Weekly Circulation (1983)</b>			<b>113,300</b>	
<b>Average Daily Circulation (1983)</b>			<b>73,000</b>	

## BLACKBURN & COMPANY, INC.

RADIO • TV • CATV • NEWSPAPER BROKERS  
NEGOTIATIONS • FINANCING • APPRAISALS

CHICAGO 333 N. Michigan Ave., 60601 (312) 346-6460  
WASHINGTON, D.C. 1111 19th St., N.W., 20036 (202) 331-9270  
ATLANTA 400 Colony Sq., #1004, 30361 (404) 892-4655  
BEVERLY HILLS 9465 Wilshire Blvd., 90212 (213) 274-8151

# Oregon—Portland

## KATU

Ch. 2

Technical Facilities: Channel No. 2 (54-60 MHz). Authorized power: 100-kw visual, 20-kw aural. Antenna: 1560-ft. above av. terrain, 918-ft. above ground, 1873-ft. above sea level.

Latitude 45° 31' 15.0"  
Longitude 122° 44' 37.5"

Transmitter: 225 NW Skyline Blvd.

News Services: AP, UPI.

Satellite Earth Station: Transmit/receive, Scientific-Atlanta, 10-meter; Scientific-Atlanta receivers.

Network Service: ABC.

Licensee: Fisher Broadcasting Inc., Portland.

Studio: 2153 N.E. Sandy Blvd., Portland 97232.

Mailing Address: Box 2, Portland, Ore. 97207.

Telephone: 503-231-4222. TWX: 910-464-4700.

Ownership: Fisher Companies Inc. Fisher Broadcasting Inc. is also licensee of KOMO-TV-AM, Seattle, Wash.

Began Operation: March 15, 1962.

Represented (sales) by Katz Television; Andy McDermott Sales Ltd. (Canada).

Represented (legal) by Fisher, Wayland, Cooper & Leader.

Represented (engineering) by A. D. Ring & Associates.

Personnel:

- W. W. WARREN, chairman of the board.
- THOMAS R. DARGAN, exec. vice president & general manager.
- SHERWOOD (SKIP) HINMAN, v.p. & station manager.
- TOM OBERG, general sales manager.
- JIM ROGERS, sales manager.
- STAN HUBERT, local sales manager.
- ROBERT KALSTAD, program director.
- WILLIAM VANDERMAY, manager of engineering.
- JOELLA WERLIN, public affairs director.
- JOHN KLINE, news director.

Highest One Hour Rate: \$12,000.

Highest 30 Sec. Rate (Sept. 1983): \$5000.

NETWORK BASE HOURLY RATE: \$1400.

Total Households: © MSI Consumer Market Data as of 1/1/83 TV Homes: TV% and Circulation © 1983 Arbitron County coverage based on Arbitron study.

Net Weekly Circulation	State County	Total Households	TV Households	%
<b>50% &amp; Over</b>	<b>OREGON</b>			
	Baker	6,500	6,100	94
	Benton	26,100	24,400	93
	Clackamas	91,500	88,600	97
	Clatsop	13,300	12,600	94
	Columbia	13,700	13,200	96
	Crook	5,200	4,900	94
	Deschutes	26,200	24,700	94
	Gilliam	800	800	94
	Harney	3,200	2,900	92
	Hood River	6,400	6,000	94
	Jefferson	4,400	4,200	95
	Lincoln	16,100	14,800	92
	Linn	35,400	34,000	96
	Marion	81,500	78,200	96
	Multnomah	241,200	232,300	96
	Polk	17,900	17,300	96



KATU BPCT-3063 Granted 6/26/63

© American Map Corp., 14244

Net Weekly Circulation	State County	Total Households	TV Households	%	
<b>50% &amp; Over</b>	Sherman	800	800	100	
	Tillamook	8,900	8,300	93	
	Union	9,200	8,600	93	
	Wasco	8,700	8,200	94	
	Washington	101,900	99,600	98	
	Wheeler	600	600	100	
	Yamhill	21,100	20,100	95	
	<b>WASHINGTON</b>				
	Clark	76,300	74,300	97	
	Cowlitz	31,400	30,400	97	
	Klickitat	6,200	5,800	94	
	Skamania	3,100	2,900	93	
Wahkiakum	1,500	1,400	93		
<b>Between 25-49%</b>	<b>OREGON</b>				
	Grant	3,300	2,900	88	
	Lake	3,100	2,900	93	
	Morrow	2,900	2,700	93	
	Umatilla	22,700	21,300	94	
<b>WASHINGTON</b>	Lewis	21,600	20,600	95	
	Pacific	7,400	6,900	93	
	<b>Between 5-24%</b>	<b>OREGON</b>			
Douglas		36,100	34,400	95	
Jackson		53,700	51,900	97	
Josephine		24,400	23,000	94	
Klamath		23,100	22,300	97	
Lane	112,100	108,000	96		
<b>Station Totals</b>		<b>1,169,500</b>	<b>1,122,900</b>	<b>96</b>	
<b>Net Weekly Circulation (1983)</b>			<b>773,800</b>		
<b>Average Daily Circulation (1983)</b>			<b>481,000</b>		

# Oregon—Portland

## KGW-TV

Ch. 8

Technical Facilities: Channel No. 8 (180-186 MHz). Authorized power: 302-kw visual, 60.3-kw aural. Antenna: 1770-ft. above av. terrain, 926-ft. above ground, 2049-ft. above sea level.

Latitude 45° 31' 21"  
Longitude 122° 44' 46"

Transmitter: 299 N.W. Skyline Dr.

AM Affiliate: KGW, 5-kw, 620 kHz.

FM Affiliate: KINK, 97-kw, 101.9 MHz (No. 270), 1610-ft.

News Services: NBC, AP, UPI, King Bcstg. Washington Bureau.

Satellite Earth Station: Scientific-Atlanta; 10-meter.

Network Service: NBC.

Licensee: King Broadcasting Co., 1501 S.W. Jefferson St., Portland, Ore. 97201.

Studio: 1501 S.W. Jefferson St., Portland, Ore. 97201.

Telephone: 503-226-5000. TWX: 503-224-1901.

Ownership: See KING-TV, Seattle, Wash.

Began Operation: Dec. 15, 1956.

Represented (sales) by Blair Television.

Represented (legal) by Fletcher, Heald & Hildreth.

Personnel:

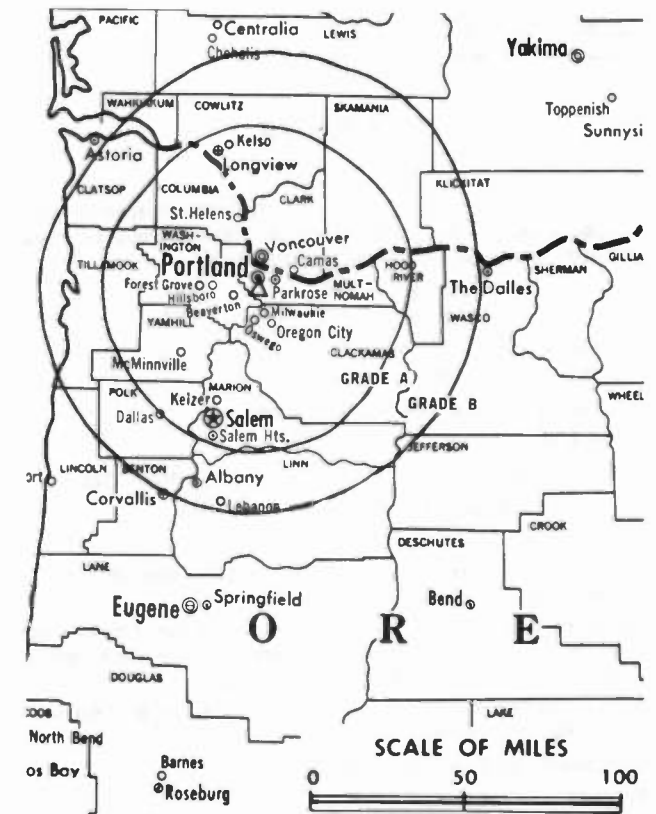
- IRWIN STARR, vice president & general manager.
- CHARLES M. GEHRING, general sales manager.
- CASS SCHNITZER, national sales manager.
- HOWARD NOLTE, sales manager.
- JOHN YOUNG, sales manager.
- CRAIG SMITH, program director.
- LYNN KURTH, chief engineer.
- BARBARA SOBOCINSKI, publicity & promotion manager.
- PAUL SANDS, news director.
- RANDY WILTGEN, public affairs director.
- JANE ADAMS, traffic manager.
- BOB GALLUCCI, business manager.
- REAGAN RAMSEY, production manager.

Highest 30 Sec. Rate: \$2500.

NETWORK BASE HOURLY RATE: \$1400.

Total Households: © MSI Consumer Market Data as of 1/1/83 TV Homes: TV% and Circulation © 1983 Arbitron County coverage based on Arbitron study.

Net Weekly Circulation	State County	Total Households	TV Households	%
<b>50% &amp; Over</b>	<b>OREGON</b>			
	Baker	6,500	6,100	94
	Clackamas	91,500	88,600	97
	Clatsop	13,300	12,600	94
	Columbia	13,700	13,200	96
	Crook	5,200	4,900	94
	Deschutes	26,200	24,700	94
	Grant	3,300	2,900	88
	Harney	3,200	2,900	92
	Hood River	6,400	6,000	94
	Jefferson	4,400	4,200	95
	Lincoln	16,100	14,800	92
	Linn	35,400	34,000	96
	Marion	81,500	78,200	96
	Multnomah	241,200	232,300	96
	Polk	17,900	17,300	96
	Sherman	800	800	100
	Tillamook	8,900	8,300	93
	Union	9,200	8,600	93



KGW-TV BMPCT-5919 Granted 11/21/63

© American Map Corp., 14244

Net Weekly Circulation	State County	Total Households	TV Households	%	
<b>50% &amp; Over</b>	Wasco	8,700	8,200	94	
	Washington	101,900	99,600	98	
	Yamhill	21,100	20,100	95	
	<b>WASHINGTON</b>				
	Clark	76,300	74,300	97	
	Cowlitz	31,400	30,400	97	
	Klickitat	6,200	5,800	94	
	Skamania	3,100	2,900	93	
	<b>Between 25-49%</b>	<b>OREGON</b>			
		Benton	26,100	24,400	93
Coos		24,900	23,100	93	
Lake		3,100	2,900	93	
Morrow		2,900	2,700	93	
Umatilla		22,700	21,300	94	
Wheeler		600	600	100	
<b>WASHINGTON</b>	Lewis	21,600	20,600	95	
	Pacific	7,400	6,900	93	
	Wahkiakum	1,500	1,400	93	
<b>Between 5-24%</b>	<b>OREGON</b>				
	Douglas	36,100	34,400	95	
	Gilliam	800	800	94	
	Jackson	53,700	51,900	97	
	Josephine	24,400	23,000	94	
	Klamath	23,100	22,300	97	
	Lane	112,100	108,000	96	
<b>WASHINGTON</b>	Grays Harbor	26,500	24,900	94	
	Jefferson	7,100	6,800	96	
<b>Station Totals</b>		<b>1,228,000</b>	<b>1,177,700</b>	<b>95</b>	
<b>Net Weekly Circulation (1983)</b>			<b>784,000</b>		
<b>Average Daily Circulation (1983)</b>			<b>453,700</b>		



# Oregon—Portland

## KOIN-TV

Ch. 6

Technical Facilities: Channel No. 6 (82-88 MHz). Authorized power: 100-kw visual, 15-kw aural. Antenna: 1760-ft. above av. terrain, 984-ft. above ground, 2049-ft. above sea level.

Latitude 45° 30' 58"  
Longitude 122° 43' 59"

Transmitter: 5516 S.W. Barnes Rd.

News Services: AP, UPI.

Satellite Earth Station: Microdyne; 7-meter.

Network Service: CBS.

Licensee: KOIN-TV Inc., 140 S.W. Columbia St., Portland 97201.

Studio: 140 S.W. Columbia St., Portland, Ore. 97201.

Telephone: 503-243-6666. TWX: 910-464-1520.

Ownership: Lee Enterprises Inc., 100%. For other interests see Group Ownership of TV Stations.

Began Operation: Oct. 15, 1953. Sale to present owner by Newhouse Bcstg. Corp. and M. M. Tonkon & Harvey Benson, trustees, approved by FCC Aug. 26, 1977 (Television Digest, Vol. 17:21).

Represented (sales) by Harrington, Richter & Parsons Inc.; Art Moore Inc. (Pacific Northwest).

Represented (legal) by Pierson, Ball & Dowd.

### Personnel:

RICHARD M. (MICK) SCHAFFBUCH, vice president & general manager.

HOWARD KENNEDY, station manager.

C. STEPHEN CURRIE, broadcast operations manager.

JANE HOYT, promotion manager.

FRANK TAYLOR, production manager.

KAREN LEE RICE, director of public affairs.

HERB DAVIDSON, director of engineering.

LINDA SOUTH, traffic manager.

DUSTINE DAVIDSON, controller.

TED BRYANT, news director.

BOB BURKE, personnel director.

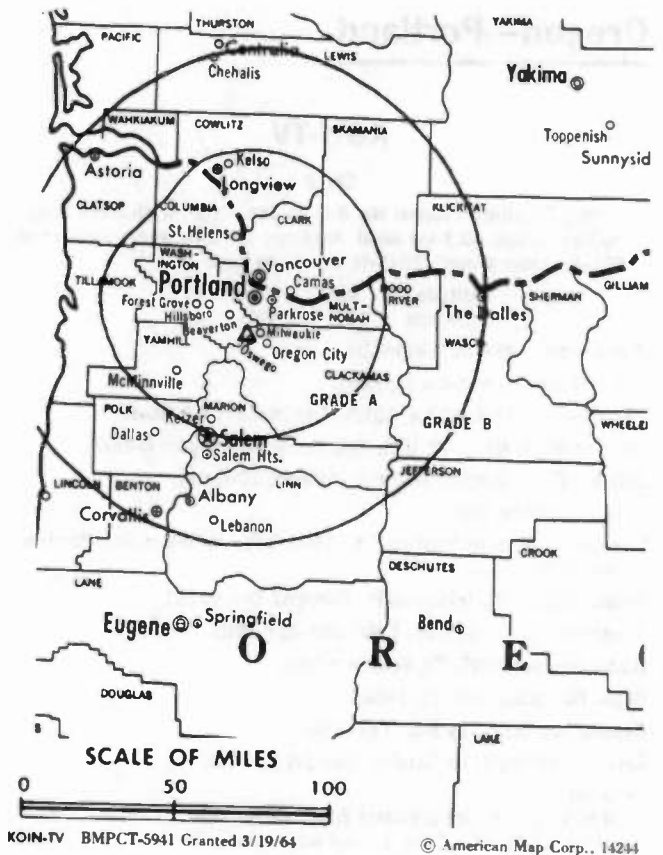
Highest One Hour Rate: \$8500.

Highest 30 Sec. Rate: \$3700.

NETWORK BASE HOURLY RATE: \$1305.

Total Households: © MSI Consumer Market Data as of 1/1/83 TV Homes: TV% and Circulation © 1983 Arbitron County coverage based on Arbitron study.

Net Weekly Circulation	State County	Total Households	TV Households	%
<b>50% &amp; Over</b>	<b>OREGON</b>			
	Baker	6,500	6,100	94
	Benton	26,100	24,400	93
	Clackamas	91,500	88,600	97
	Clatsop	13,300	12,600	94
	Columbia	13,700	13,200	96
	Crook	5,200	4,900	94
	Deschutes	26,200	24,700	94
	Gilliam	800	800	94
	Harney	3,200	2,900	92
	Hood River	6,400	6,000	94
	Jefferson	4,400	4,200	95
	Lincoln	16,100	14,800	92
	Linn	35,400	34,000	96
	Marion	81,500	78,200	96
	Multnomah	241,200	232,300	96
	Polk	17,900	17,300	96
Sherman	800	800	100	



KOIN-TV BMPCT-5941 Granted 3/19/64

© American Map Corp., 14244

Net Weekly Circulation	State County	Total Households	TV Households	%
<b>50% &amp; Over</b>	Tillamook	8,900	8,300	93
	Union	9,200	8,600	93
	Wasco	8,700	8,200	94
	Washington	101,900	99,600	98
	Wheeler	600	600	100
	Yamhill	21,100	20,100	95
	<b>WASHINGTON</b>			
Clark	76,300	74,300	97	
Cowlitz	31,400	30,400	97	
Klickitat	6,200	5,800	94	
Skamania	3,100	2,900	93	
Wahkiakum	1,500	1,400	93	
<b>Between 25-49%</b>	<b>OREGON</b>			
	Lake	3,100	2,900	93
	Lane	112,100	108,000	96
	Morrow	2,900	2,700	93
Umatilla	22,700	21,300	94	
<b>WASHINGTON</b>				
Grays Harbor	26,500	24,900	94	
Lewis	21,600	20,600	95	
Pacific	7,400	6,900	93	
<b>Between 5-24%</b>	<b>OREGON</b>			
	Coos	24,900	23,100	93
	Douglas	36,100	34,400	95
	Jackson	53,700	51,900	97
	Josephine	24,400	23,000	94
	Klamath	23,100	22,300	97
<b>Station Totals</b>		<b>1,217,600</b>	<b>1,168,000</b>	<b>95</b>
<b>Net Weekly Circulation (1983)</b>			<b>821,000</b>	
<b>Average Daily Circulation (1983)</b>			<b>496,700</b>	

# Oregon—Portland

KPTV

Ch. 12



TELEREP INC.

Technical Facilities: Channel No. 12 (204-210 MHz). Authorized power: 316-kw visual, 61.7-kw aural. Antenna: 1780-ft. above av. terrain, 1049-ft. above ground, 2049-ft. above sea level.

Latitude 45° 31' 19"  
Longitude 122° 44' 53"

Transmitter: 212 NW Miller Rd.

News Services: AP, INN, INDX, Newsweek.

Satellite Earth Station: Scientific-Atlanta, 10-meter; Scientific-Atlanta receivers.

Network Service: None, independent.

Licensee: Oregon Television Inc., Box 3401, Portland 97208.

Studio: 735 SW 20th Place 97205.

Mailing Address: Box 3401, Portland, Ore. 97208.

Telephone: 503-222-9921. TWX: 910-464-6136.

Ownership: Chris-Craft Industries Inc., 100%. Oregon Television Inc. officers are: Herbert J. Siegel, chmn. of board; John S. Hansen, pres.; Evan Thompson, v.p.; Lawrence Barnett, v.p.; Barry S. Greene, secy.-treas.; Humberto Carlos, asst. secy.-treas. For other Chris-Craft Industries Inc. interests, see Group Ownership of TV Stations.

Began Operation: March 9, 1955. George Haggarty's purchase of KLOR (Ch. 12) from Henry A. White-Stephen E. Thompson-Julius L. Meier Jr. group approved April 17, 1957 by FCC; at same time Haggarty purchased KPTV (Ch. 27) from Storer and took Ch. 27 off air (Television Digest, Vol. 13:10, 11, 16, 18). Transfer from George Haggarty to NAFI Corp. approved July 22, 1959. (Note: NAFI Corp. name changed to Chris-Craft Industries Inc.). Transfer of stock of Chris-Craft Industries Inc. by shareholders to Baldwin-Montrose Chemical Co. Inc. bringing holdings to 35% approved Nov. 8, 1967 (Vol. 7:46). Later Baldwin-Montrose merged into Chris-Craft.

Represented (sales) by TeleRep Inc.

Represented (legal) by Hogan & Hartson.

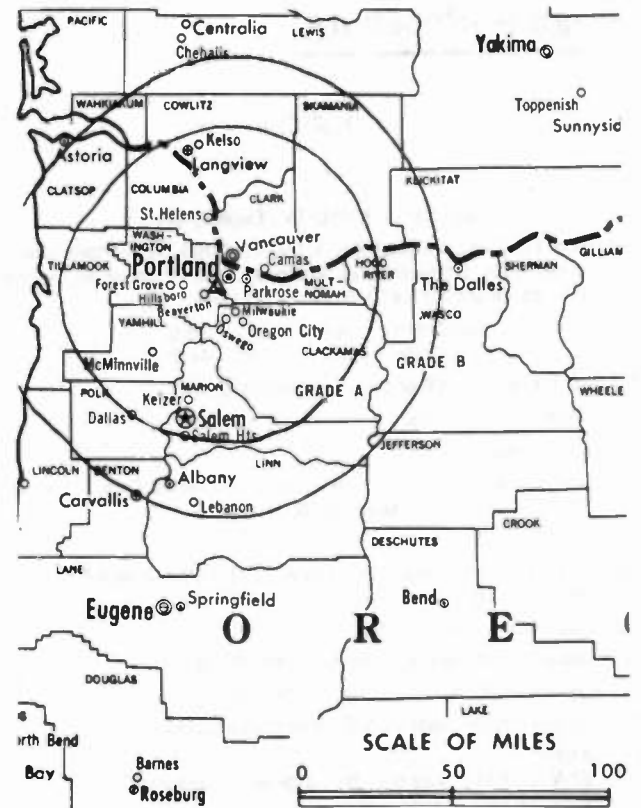
Personnel:

- JOHN S. HANSEN, president.
- MARTY BRANTLEY, vice president & general manager.
- COLLIN CHISHOLM, local sales manager.
- CONNIE MARTIN, general sales manager.
- JILL KAUFFMAN, national sales manager.
- GORDON WHITE, program manager & film buyer.
- BILL SWING, news director.
- CRAIG MILLER, promotion manager.
- GENE PHELPS, chief engineer.
- HUMBERTO CARLOS, business manager.

Rates: Not available.

Total Households: © MSI Consumer Market Data as of 1/1/83 TV Homes: TV% and Circulation © 1983 Arbitron County coverage based on Arbitron study.

Net Weekly Circulation	State County	Total Households	TV Households	%
<b>50% &amp; Over</b>	<b>OREGON</b>			
	Benton	26,100	24,400	93
	Clackamas	91,500	88,600	97
	Clatsop	13,300	12,600	94
	Columbia	13,700	13,200	96
	Crook	5,200	4,900	94
	Deschutes	26,200	24,700	94
	Harney	3,200	2,900	92
	Hood River	6,400	6,000	94
	Jefferson	4,400	4,200	95
	Lincoln	16,100	14,800	92
	Linn	35,400	34,000	96



KPTV BMPCT-5915 Granted 12/3/63

© American Map Corp., 14244

Net Weekly Circulation	State County	Total Households	TV Households	%	
<b>50% &amp; Over</b>	Marion	81,500	78,200	96	
	Multnomah	241,200	232,300	96	
	Polk	17,900	17,300	96	
	Tillamook	8,900	8,300	93	
	Union	9,200	8,600	93	
	Wasco	8,700	8,200	94	
	Washington	101,900	99,600	98	
	Yamhill	21,100	20,100	95	
	<b>WASHINGTON</b>				
	Clark	76,300	74,300	97	
	Cowlitz	31,400	30,400	97	
Klickitat	6,200	5,800	94		
Skamania	3,100	2,900	93		
Wahkiakum	1,500	1,400	93		
<b>Between 25-49%</b>	<b>OREGON</b>				
	Baker	6,500	6,100	94	
	Coos	24,900	23,100	93	
	Gilliam	800	800	94	
	Lake	3,100	2,900	93	
	Lane	112,100	108,000	96	
	Morrow	2,900	2,700	93	
	Sherman	800	800	100	
	Umatilla	22,700	21,300	94	
	<b>WASHINGTON</b>				
Grays Harbor	26,500	24,900	94		
Lewis	21,600	20,600	95		
Pacific	7,400	6,900	93		
<b>Between 5-24%</b>	<b>OREGON</b>				
	Douglas	36,100	34,400	95	
	Jackson	53,700	51,900	97	
	Josephine	24,400	23,000	94	
	Klamath	23,100	22,300	97	
	Wheeler	600	600	100	
	<b>WASHINGTON</b>				
	Jefferson	7,100	6,800	96	
	<b>Station Totals</b>		<b>1,224,700</b>	<b>1,174,800</b>	<b>95</b>
	<b>Net Weekly Circulation (1983)</b>			<b>746,900</b>	
<b>Average Daily Circulation (1983)</b>			<b>375,700</b>		

# Oregon—Roseburg

**KPIC**

Ch. 4

(Satellite of KVAL-TV, Eugene, Ore.)

Technical Facilities: Channel No. 4 (66-72 MHz). Authorized power: 5.37-kw visual, 0.55-kw aural. Antenna: 1000-ft. above av. terrain, 173-ft. above ground, 1873-ft. above sea level.

Latitude 43° 14' 39.6"

Longitude 123° 18' 42.0"

Transmitter: 3.1-mi. NE of center of Roseburg.

News Services: AP, NIWS.

Network Service: CBS.

Licensee: South West Oregon Television Broadcasting Corp., 1850 NE Stephens St., Roseburg, Ore. 97470.

TWX: 503-675-0213.

Ownership: Eugene Television Inc. (KVAL-TV), 50%; Oregon Bcstg. Co. (KOB, Medford, Ore.), 50%.

Began Operation: April 1, 1956.

Represented (sales) by Katz Television; Art Moore Inc.

Represented (legal) by Dow, Lohnes & Albertson.

Represented (engineering) by A. D. Ring & Associates.

Personnel:

GLENN NICKELL, vice president & general manager.

DON CLITHERO, station manager.

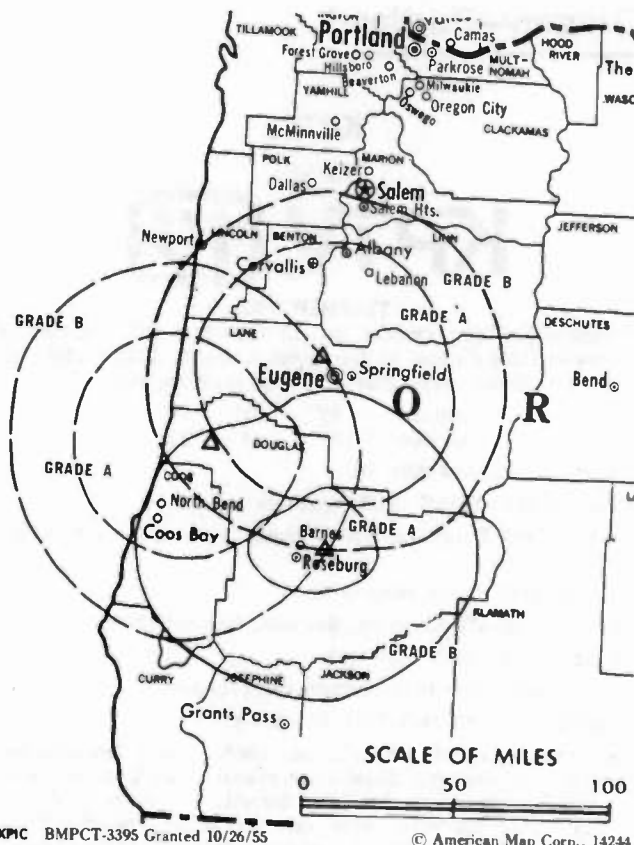
MICHAEL HILL, chief engineer.

Rates: See KVAL-TV, Eugene.

NETWORK BASE HOURLY RATE: Bonus to KVAL-TV, Eugene.

Total Households: © MSI Consumer Market Data as of 1/1/83 TV Homes: TV% and Circulation © 1983 Arbitron County coverage based on Arbitron study.

Net Weekly Circulation	State County	Total Households	TV Households	%
<b>OREGON</b>				
50% & Over	Douglas	36,100	34,400	95
<b>Station Totals</b>		<b>36,100</b>	<b>34,400</b>	<b>95</b>
Net Weekly Circulation (1983)			29,700	
Average Daily Circulation (1983)			19,800	



Did you read  
**Television Digest**  
 this week?

# Oregon—Salem

## KECH

Ch. 22

Technical Facilities: Channel No. 22 (518-524 MHz). Authorized power: 1700-kw max. & 759-kw horizontal visual, 170-kw aural. Antenna: 1190-ft. above av. terrain, 949-ft. above ground, 2049-ft. above sea level.

Latitude 45° 00' 00"  
Longitude 122° 41' 37"

Transmitter: 3.1-mi. SW of Scotts Mills, Ore.

Satellite Earth Station: RCA, 6-meter; Harris receivers.

Network Service: None, independent.

Licensee: Greater Willamette Vision Ltd., 265 Birdhill Rd., Portland, Ore.

Mailing Address: Box 261, Salem, Ore. 97305.

Studio: 4923 Indian School Rd. NE, Salem, Ore. 97305.

Telephone: 503-390-2202.

Ownership: ABCD...Vision Inc., gen. partner, 43%; Michael T. Murphy & Broadway Partners, Ltd. partners, 8.975% each; Jeffrey L. Grayson, Jane R. Grayson & ABCD...Vision Inc., Ltd. partners, 5.385% each; Judith C. Zesiger, George E., Charles J. & Caroline H. Swindells, Ltd. partners, 3.59% each; Black & Co., Ltd. partners, 2.77%; 18 others, none with as much as 2%. ABCD...Vision Inc. is owned by Arnold Brustin & Christopher Desmond. Black & Co. has interest in Cablesystems Pacific, cable TV franchisee for portion of Portland, Ore.

Began Operation: Nov. 21, 1981.

Represented (sales) by Adam Young Inc.

Represented (legal) by Ward & Mendelsohn.

Represented (engineering) by Cohen & Dippell.

Personnel:

ROBERT A. COOK, vice president & general manager.

JOHN DUCKWORTH, program director.

BOB RIDGEWAY, chief engineer.

Highest 30 Sec. Rate: \$150.

Total Households: © MSI Consumer Market Data as of 1/1/83 TV Homes: TV% and Circulation © 1983 Arbitron County coverage based on Arbitron study.

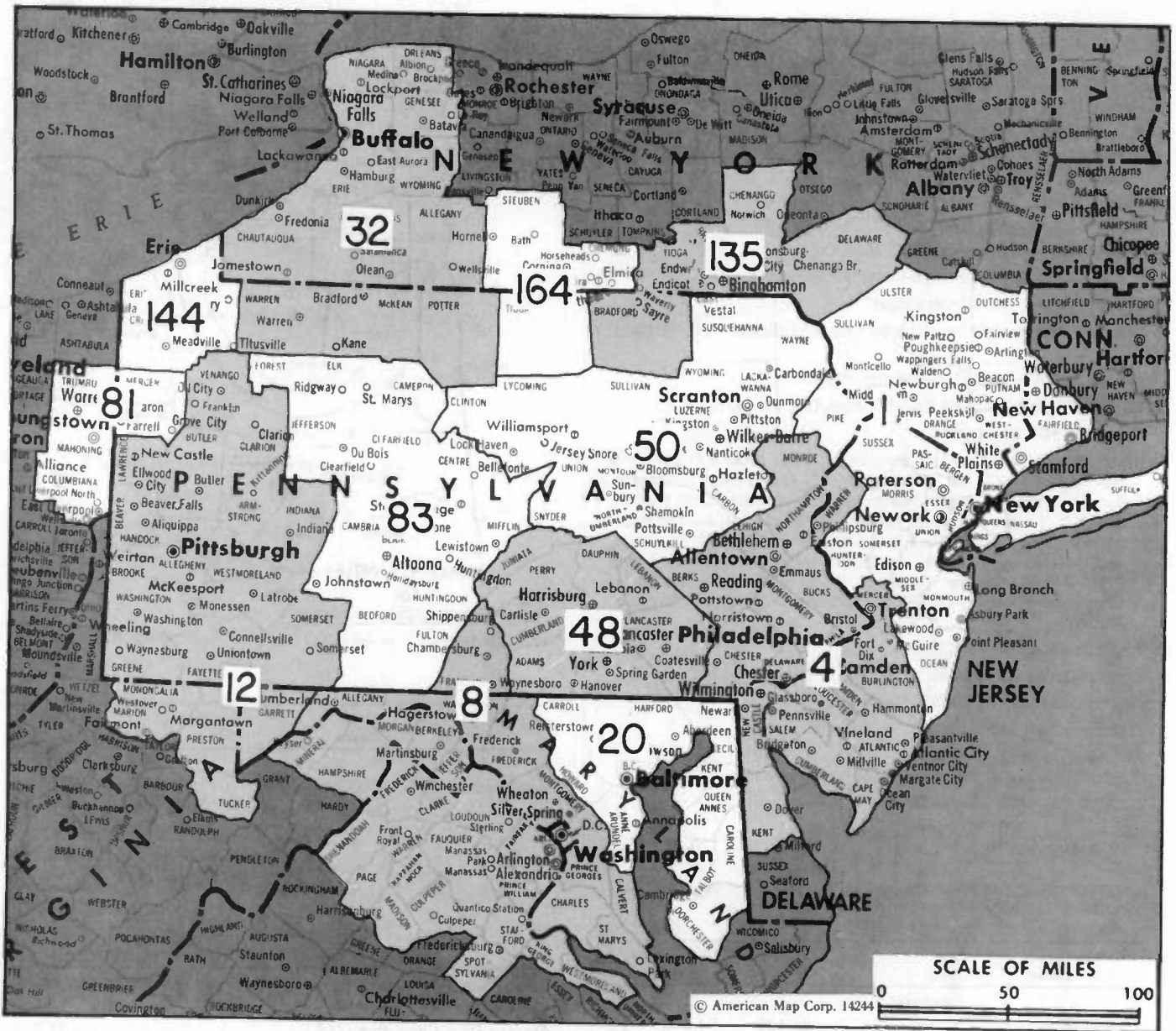
Net Weekly Circulation	State County	Total Households	TV Households	%
<b>OREGON</b>				
Between 5-24%	Benton	26,100	24,400	93
	Clackamas	91,500	88,600	97



KECH BPCT-800715KE Granted 1/23/81

© American Map Corp., 14244

Net Weekly Circulation	State County	Total Households	TV Households	%
Between 5-24%	Columbia	13,700	13,200	96
	Linn	35,400	34,000	96
	Marion	81,500	78,200	96
	Multnomah	241,200	232,300	96
	Polk	17,900	17,300	96
	Washington	101,900	99,600	98
	Yamhill	21,100	20,100	95
<b>WASHINGTON</b>				
	Clark	76,300	74,300	97
<b>Station Totals</b>		<b>706,600</b>	<b>682,000</b>	<b>96</b>
<b>Net Weekly Circulation (1983)</b>			<b>93,600</b>	
<b>Average Daily Circulation (1983)</b>			<b>33,700</b>	



Market	Arbitron ADI TV Households	Rank	Arbitron Prime Time TV Households	Rank	Market Area Commercial TV Stations
New York, N.Y.	6,457,900	1	4,189,000	1	WABC-TV (7), WCBS-TV (2), WNBC-TV (4), WNEW-TV (5), WNJU-TV (47), WOR-TV (9), WPIX (11), WSNL-TV (67), WTBY (54), WWHT (68), WXTV (41)
Philadelphia, Pa.	2,481,900	4	1,569,000	4	KYW-TV (3), WAAT (40), WCAU-TV (10), WFMZ-TV (69), WKBS-TV (48), WPHL-TV (17), WPVI-TV (6), WTAF-TV (29), WTVE (51), WWSG-TV (57)
Washington, D.C.	1,510,100	8	916,000	10	WCQR (50), WDCA-TV (20), WDMV-TV (9), WHAG-TV (25), WJLA-TV (7), WRC-TV (4), WTKK (66), WTTG (5)
Pittsburgh, Pa.	1,229,600	12	768,000	11	KDKA-TV (2), WPCB-TV (40), WPGH-TV (53), WPTT-TV (22), WPXI (11), WTAE-TV (4)
Baltimore, Md.	856,900	20	544,000	19	WBAL-TV (11), WBFF (45), WJZ-TV (13), WMAR-TV (2), WNUV-TV (54)
Buffalo, N.Y.	632,800	32	343,000	35	WGRZ-TV (2), WIVB-TV (4), WKBW-TV (7), WUTV (29)
Harrisburg-York-Lancaster-Lebanon, Pa.	483,400	48	268,000	53	WGAL-TV (8), WGSB-TV (49), WHP-TV (21), WHTM-TV (27), WLYH-TV (15), WPMT (43)
Wilkes-Barre-Scranton, Pa.	471,600	50	276,000	51	WBRE (28), WDAU-TV (22), WNEP-TV (16)

# Pennsylvania

Youngstown, O. ....	277,000	81	169,000
Johnstown-Altoona, Pa. ....	269,500	83	169,000
Binghamton, N.Y. ....	150,200	135	84,000
Erie, Pa. ....	132,600	144	105,000
Elmira, N.Y. ....	83,600	164	26,000

79	WFMJ-TV (21), WKBN-TV (27), WYTV (33)
79	WFAT-TV (19), WJAC-TV (6), WOPC (23), WTAJ-TV (10)
132	WBNG-TV (12), WICZ-TV (40), WMGC-TV (34)
115	WICU-TV (12), WJET-TV (24), WSEE (35)
178	WENY-TV (36), WETM-TV (18)

**Pennsylvania Station Status as of October 1, 1983**

Commercial Television Stations  
Educational Television Stations

VHF	UHF	TOTAL
10	21	31
2	5	7
		38

**State Cross Reference List**  
Communities That Receive Programs of  
Stations That Are Located Elsewhere

**WJAC-TV, Altoona**  
(See Johnstown, Pa.)

— • —

**WGAL-TV, Harrisburg**  
(See Lancaster, Pa.)

— • —

**WTAJ-TV, Johnstown**  
(See Altoona, Pa.)

**WGAL-TV, Lebanon**  
(See Lancaster, Pa.)

— • —

**WBRE, Scranton**  
(See Wilkes-Barre, Pa.)

— • —

**WGAL-TV, York**  
(See Lancaster, Pa.)

— • —

**WDAU-TV, Wilkes-Barre**  
(See Scranton, Pa.)



# Pennsylvania—Allentown

## WFMZ-TV

Ch. 69

Technical Facilities: Channel No. 69 (800-806 MHz). Authorized power: 219-kw max. visual, 21.9-kw max. aural. Antenna: 900-ft. above av. terrain, 495-ft. above ground, 1425-ft. above sea level.

Latitude 40° 33' 54"  
Longitude 75° 26' 26"

Transmitter: E. Rock Rd., Allentown.

FM Affiliate: WFMZ, 17-kw, 100.7 MHz (No. 264), 868-ft.

News Services: Biznet, INN, UPI.

Satellite Earth Station: Comsearch, 5-meter; Microwave Associates receivers.

Network Service: None, independent.

Licensee: Maranatha Broadcasting Co. Inc., E. Rock Rd., Allentown, Pa. 18103.

Studio: E. Rock Rd., Allentown, Pa. 18103.

Telephone: 215-797-4530.

Ownership: Richard C. Dean, pres., 55%; Richard Reichard, 25%; Paul R. Brittin & Richard Dean Sr., 7% each; David G. Hinson, 5%.

Began Operation: Nov. 25, 1976.

Represented (legal) by Liberman, Sanchez & Bentley.

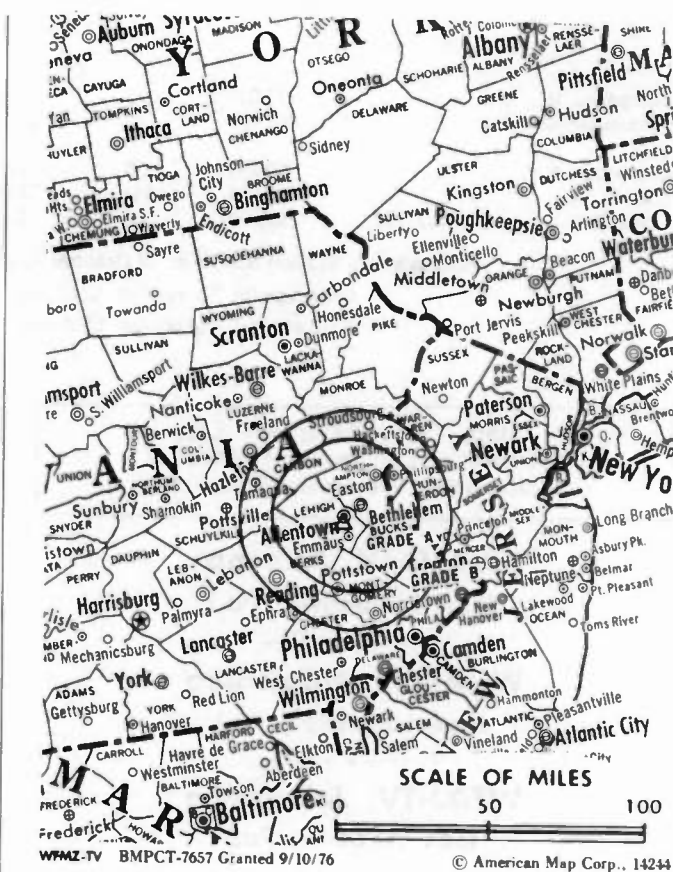
### Personnel:

RICHARD C. DEAN, president & general manager.  
DAVID G. HINSON, assistant gen. manager & program manager.  
DEAN DALLMAN, general sales manager.  
ED LASKOS, news director.  
TOM MIKRANTZ, sports director.  
KATHY YELSITS, office manager.  
BARRY FISHER, director of engineering.

Highest 30 Sec. Rate (Sept. 1983): \$135.

Total Households: © MSI Consumer Market Data as of 1/1/83 TV Homes: TV% and Circulation © 1983 Arbitron County coverage based on Arbitron study.

Net Weekly Circulation	State County	Total Households	TV Households	%
Between 25-49%	<b>PENNSYLVANIA</b>			
	Carbon	20,400	19,900	98
	Lehigh	106,000	104,100	98
	Northampton	82,700	81,000	98



Net Weekly Circulation	State County	Total Households	TV Households	%
Between 5-24%	<b>NEW JERSEY</b>			
	Warren	30,800	30,200	98
	<b>PENNSYLVANIA</b>			
	Berks	118,400	116,000	98
	Monroe	27,900	27,300	98
<b>Station Totals</b>		<b>386,200</b>	<b>378,500</b>	<b>98</b>
<b>Net Weekly Circulation (1983)</b>			<b>119,500</b>	
<b>Average Daily Circulation (1983)</b>			<b>39,300</b>	

# Pennsylvania—Altoona

## WOPC

Ch. 23

Technical Facilities: Channel No. 23 (524-530 MHz). Authorized power: 21.1-kw visual, 2.1-kw aural. Antenna: 942-ft. above av. terrain, 143-ft. above ground, 2673-ft. above sea level.

Latitude 40° 34' 05"  
Longitude 78° 26' 40"

Transmitter: Wopsy Lookout, Wopsonnock Mtn.

Satellite Earth Stations: Prodelin, 3.6-meter; M/A-Com & KLM receivers.

Network Service: ABC.

Licensee: John R. Powley, Box 191, R. D., Dysart, Pa. 16636.

Studio: Wopsy Lookout, Wopsonnock Mtn.

Mailing Address: Box 191, R. D., Dysart, Pa. 16636.

Telephone: 814-943-2607.

Ownership: John R. Powley, 100%. Powley also owns WIIM-TV, Ch. 8 permittee in Iron Mountain, Mich.

Began Operation: Nov. 28, 1974.

Represented (sales) by Spot Time Ltd.

Represented (legal) by Thomas L. Root.

Personnel:

JOHN R. POWLEY, general manager.

Highest 30 Sec. Rate (June 1, 1983): \$50.

NETWORK BASE HOURLY RATE: \$50.

Total Households: © MSI Consumer Market Data as of 1/1/83 TV Homes: TV% and Circulation © 1983 Arbitron County coverage based on Arbitron study.

Net Weekly Circulation	State County	Total Households	TV Households	%
<b>PENNSYLVANIA</b>				
Between 5-24%	Centre	38,200	36,900	97
<b>Station Totals</b>		<b>38,200</b>	<b>36,900</b>	<b>96</b>
<b>Net Weekly Circulation (1983)</b>			<b>6,600</b>	
<b>Average Daily Circulation (1983)</b>			<b>2,000</b>	



**MALARKEY-TAYLOR ASSOCIATES**  
Telecommunications Finance, Management and Engineering Consultants

1301 Pennsylvania Ave., NW Washington, DC 20004 (202) 737-2300

# Pennsylvania—Altoona

## WTAJ-TV

Ch. 10

Technical Facilities: Channel No. 10 (192-198 MHz). Authorized power: 214-kw visual, 21.9-kw aural. Antenna: 1110-ft. above av. terrain, 277-ft. above ground, 2830-ft. above sea level.

Latitude 40° 34' 01"  
Longitude 78° 26' 31"

Transmitter: 3-mi. NW of Altoona.

News Service: UPI.

Network Service: CBS.

Licensee: Gateway Communications Inc., Suite 612 Executive Bldg., Cherry Hill, N.J. 08034.

Studio: 5000 Sixth Ave., Altoona, Pa. 16602.

Telephone: 814-944-2031. TWX: 501-691-4841.

Ownership: See WBNG-TV, Binghamton, N.Y.

Began Operation: March 1, 1953. Sale to present owner by Triangle Publications approved by FCC Sept. 20, 1972 (Television Digest, Vol. 11:50; 12:39). Previous sale by William F. Gable Co. dept. store approved Jan. 11, 1956 (Vol. 11:33, 39, 47; 12:2).

Represented (sales) by Blair Television; Dome & Assoc. (Pittsburgh, Pa.).

Represented (legal) by Wilner & Scheiner.

Personnel:

- J. THOMAS CONNERS, vice president & general manager.
- GEORGE WALSH, general sales manager.
- SYLVIA HINRICHSEN, local sales manager.
- DOUG PARKER, program manager.
- DAN DILLIER, production manager.
- RICHARD KLINE, chief engineer.
- THOMAS F. MURPHY, business manager.
- BARBARA ALLEN, news director.
- GARRY DELPH, promotion manager.

Highest 30 Sec. Rate: \$650.

NETWORK BASE HOURLY RATE: \$1175.

Total Households: © MSI Consumer Market Data as of 1/1/83 TV Homes: TV% and Circulation © 1983 Arbitron County coverage based on Arbitron study.

Net Weekly Circulation	State County	Total Households	TV Households	%
<b>PENNSYLVANIA</b>				
<b>50% &amp; Over</b>	Bedford	16,800	16,200	96
	Blair	50,200	49,200	98
	Cambria	64,900	63,800	98
	Cameron	2,700	2,600	98
	Centre	38,200	36,900	97
	Clearfield	30,400	29,700	98
	Clinton	14,000	13,700	98
	Elk	13,400	13,100	97
	Fulton	4,800	4,600	95
	Huntingdon	14,900	14,400	97
	Jefferson	18,200	17,800	98
	Mifflin	17,300	16,600	96



WTAJ-TV BPCT-4443 Granted 8/16/71

© American Map Corp., 14244

Net Weekly Circulation	State County	Total Households	TV Households	%
<b>PENNSYLVANIA</b>				
<b>Between 25-49%</b>	Forest	1,900	1,900	100
	Indiana	31,700	30,900	97
	Somerset	29,500	28,700	97
<b>PENNSYLVANIA</b>				
<b>Between 5-24%</b>	Armstrong	29,000	28,400	98
	Clarion	14,900	14,500	97
	Franklin	41,900	40,300	96
	Juniata	7,000	6,600	95
	Lycoming	43,800	42,100	96
	Mc Kean	18,600	18,000	97
	Potter	6,400	6,100	96
<b>WEST VIRGINIA</b>				
	Hampshire	5,600	5,500	97
	Morgan	4,100	4,000	98
<b>Station Totals</b>		<b>548,800</b>	<b>532,900</b>	<b>97</b>
<b>Net Weekly Circulation (1983)</b>				<b>314,400</b>
<b>Average Daily Circulation (1983)</b>				<b>194,000</b>

# Pennsylvania—Erie

## WICU-TV

Ch. 12

Technical Facilities: Channel No. 12 (204-210 MHz). Authorized power: 316-kw visual, 31.6-kw aural. Antenna: 1000-ft. above av. terrain, 789-ft. above ground, 2167-ft. above sea level.

Latitude 42° 03' 52"  
Longitude 80° 00' 19"

Transmitter: Donation Rd.

News Services: AP, NBC.

Network Service: NBC.

Licensee: Great Lakes Communications Inc., 3514 State St. 16508.

Studio: 3514 State St., Erie, Pa. 16508.

Telephone: 814-454-5201. TWX: 510-696-6878.

Ownership: Great Lakes Communications Inc. is a subsidiary of Lamb Enterprises Inc. which also owns KYCU-TV, Cheyenne, Wyo.; KSTF(TV), Scottsbluff, Neb.; KTVS(TV), Sterling, Colo.

Began Operation: March 15, 1949.

Represented (sales) by Katz Television; Radio-Television Representatives Ltd. (Canada).

Represented (legal) by Fly, Shuebruk, Gaguine, Boros, Schulkind & Braun.

Represented (engineering) by Jules Cohen & Associates.

Personnel:

CLARENCE PAOLELLA, general manager & general sales manager.

MICHAEL CSOP, chief engineer.

JOHN IVAN TOMCHO, production & program director.

JOHN SPECIALE, news director.

Highest 30 Sec. Rate (July 25, 1983): \$225.

NETWORK BASE HOURLY RATE: \$1400.

Station also received in Canadian markets.

BBM Weekly Reach (Spring 1983): 373,000

Total Households: © MSI Consumer Market Data as of 1/1/83 TV Homes: TV% and Circulation © 1983 Arbitron County coverage based on Arbitron study.

Net Weekly Circulation	State County	Total Households	TV Households	%
50% & Over	<b>OHIO</b>			
	Ashtabula	37,100	36,500	99
	<b>PENNSYLVANIA</b>			
	Crawford	32,400	31,400	97
	Erie	101,100	99,500	98
Warren	17,200	16,500	96	



WICU-TV BMPCT-1113 Granted 6/28/57

© American Map Corp., 14244

Net Weekly Circulation	State County	Total Households	TV Households	%
Between 25-49%	<b>NEW YORK</b>			
	Chautauqua	53,900	52,800	98
	<b>PENNSYLVANIA</b>			
	Mc Kean	18,600	18,000	97
	Venango	23,500	22,700	96
Between 5-24%	<b>NEW YORK</b>			
	Cattaraugus	30,300	29,600	98
	<b>PENNSYLVANIA</b>			
	Elk	13,400	13,100	97
Forest	1,900	1,900	100	
Merger	46,100	45,100	98	
<b>Station Totals</b>		<b>375,500</b>	<b>367,100</b>	<b>97</b>
<b>Net Weekly Circulation (1983)</b>			<b>219,000</b>	
<b>Average Daily Circulation (1983)</b>			<b>135,800</b>	

# Pennsylvania—Erie

## WJET-TV

Ch. 24

Technical Facilities: Channel No. 24 (530-536 MHz). Authorized power: 2090-kw max. & 1150-kw horizontal visual, 209-kw max. & 115-kw horizontal aural. Antenna: 950-ft. above av. terrain, 815-ft. above ground, 2125-ft. above sea level.

Latitude 42° 02' 24"  
Longitude 80° 04' 08"

Transmitter: 8455 Peach St.

AM Affiliate: WJET, 1-kw (0.250-kw night), 1400 kHz.

News Service: AP.

Network Service: ABC.

Licensee: Jet Broadcasting Co. Inc., 1635 Ash St. 16503.

Studio: 8455 Peach St., Erie, Pa. 16509.

Telephone: 814-864-4902.

Ownership: Myron Jones, pres., 63.5%; William Fleckenstein, v.p., secy.-treas., 36.5%. Myron Jones also controls WHOT(AM), Campbell, O. and WSRD(FM), Youngstown, O.

Began Operation: April 3, 1966.

Represented (sales) by Blair Television.

Represented (legal) by Reddy, Begley & Martin.

Represented (engineering) by A. D. Ring & Associates.

Personnel:

MYRON JONES, president.

JOHN KANZIUS, exec. vice president & general manager.

KEN FANAZINI, operations manager.

ERIC JOHNSON, news director.

TERRY FISKE, sales manager.

JOAN VICARY, national sales.

BOB LINDEY, chief engineer.

Highest 30 Sec. Rate: \$225.

NETWORK BASE HOURLY RATE: \$450.

Station also received in Canadian markets.

BBM Weekly Reach (Spring 1983): 319,000

Total Households: © MSI Consumer Market Data as of 1/1/83 TV Homes: TV% and Circulation © 1983 Arbitron County coverage based on Arbitron study.

Net Weekly Circulation	State County	Total Households	TV Households	%
<b>50% &amp; Over</b>	<b>PENNSYLVANIA</b>			
	Crawford	32,400	31,400	97
	Erie	101,100	99,500	98
	Warren	17,200	16,500	96



Net Weekly Circulation	State County	Total Households	TV Households	%
<b>Between 25-49%</b>	<b>OHIO</b>			
	Ashtabula	37,100	36,500	99
<b>Between 5-24%</b>	<b>PENNSYLVANIA</b>			
	Venango	23,500	22,700	96
	<b>NEW YORK</b>			
	Chautauqua	53,900	52,800	98
<b>Station Totals</b>	<b>PENNSYLVANIA</b>			
	Elk	13,400	13,100	97
	Forest	1,900	1,900	100
	Mc Kean	18,600	18,000	97
<b>Station Totals</b>		<b>299,100</b>	<b>292,400</b>	<b>97</b>
<b>Net Weekly Circulation (1983)</b>			<b>170,500</b>	
<b>Average Daily Circulation (1983)</b>			<b>105,400</b>	

# Pennsylvania—Erie

## WSEE

Ch. 35

Technical Facilities: Channel No. 35 (596-602 MHz). Authorized power: 1186-kw max. visual, 118.6-kw max. aural. Antenna: 938-ft. above av. terrain, 750-ft. above ground, 2090-ft. above sea level.

Latitude 42° 02' 20"  
Longitude 80° 03' 45"

Transmitter: U.S. Hwy. 19, 7-mi. S of Erie.

News Service: AP.

Network Service: CBS.

Licensee: SCS Broadcasting of Erie Inc., 1220 Peach St., Erie 16501.

Studio: 1220 Peach St., Erie, Pa. 16501.

Telephone: 814-455-7575. TWX: 814-453-6875.

Ownership: Garrett F. Scollard, chmn.-pres.; Dolores White, v.p.-secy.; Daniel J. O'Kane, v.p.-treas.; MMT Sales Inc., 100%. MMT ownership: Garrett F. Scollard, pres., 100%. MMT has interest in KLRT(TV), Little Rock, Ark.

Began Operation: April 25, 1954. Sale to present owner by Gillett Bcstg. approved by FCC April 16, 1982. Sale to Gillett by Great Lakes Television Co. approved July 19, 1978.

Represented (sales) by MMT Sales Inc.; Andy McDermott Sales Ltd. (Canada).

Represented (legal) by Crowell & Moring.

Represented (engineering) by Smith & Powstenko.

Personnel:

JERRY MONTGOMERY, president & general manager.

DAVID REID, general sales manager.

JAMES J. PENNA, chief engineer.

RITA MASI, office manager.

DON ROWE, production manager.

Highest 30 Sec. Rate (Sept. 1, 1983): \$300.

NETWORK BASE HOURLY RATE: \$325.

Station also received in Canadian markets.

BBM Weekly Reach (Spring 1983): 364,000

Total Households: © MSI Consumer Market Data as of 1/1/83 TV Homes: TV% and Circulation © 1983 Arbitron County coverage based on Arbitron study.

Net Weekly Circulation	State County	Total Households	TV Households	%
50% & Over	<b>PENNSYLVANIA</b>			
	Crawford	32,400	31,400	97
	Erie	101,100	99,500	98



Net Weekly Circulation	State County	Total Households	TV Households	%
Between 25-49%	<b>NEW YORK</b>			
	Chautauqua	53,900	52,800	98
	<b>OHIO</b>			
	Ashtabula	37,100	36,500	99
	<b>PENNSYLVANIA</b>			
	Venango	23,500	22,700	96
	Warren	17,200	16,500	96
Between 5-24%	<b>NEW YORK</b>			
	Cattaraugus	30,300	29,600	98
	<b>PENNSYLVANIA</b>			
	Forest	1,900	1,900	100
	Mc Kean	18,600	18,000	97
<b>Station Totals</b>		<b>316,000</b>	<b>308,900</b>	<b>97</b>
<b>Net Weekly Circulation (1983)</b>			<b>170,500</b>	
<b>Average Daily Circulation (1983)</b>			<b>93,800</b>	



# Pennsylvania—Harrisburg-York

## WHP-TV

Ch. 21

Technical Facilities: Channel No. 21 (512-518 MHz). Authorized power: 1200-kw max. visual, 120-kw max. aural. Antenna: 1220-ft. above av. terrain, 500-ft. above ground, 1810-ft. above sea level.

Latitude 40° 20' 44"  
Longitude 76° 52' 09"

Transmitter: Blue Mountain.

AM Affiliate: WHP, 5-kw, 580 kHz (CBS).

FM Affiliate: WHP-FM, 14-kw, 97.3 MHz (No. 247), 840-ft.

News Services: AP, UPI.

Satellite Earth Station: Microdyne; 7-meter.

Network Service: CBS.

Licensee: WHP Inc., Box 1507, Harrisburg, Pa. 17105.

Studio: 3300 N. Sixth St., Harrisburg, Pa. 17110.

Telephone: 717-238-2100. TWX: 510-650-4925.

Ownership: Commonwealth Communications Services Inc.

Began Operation: April 15, 1953.

Represented (sales) by Katz Television.

Represented (legal) by Dow, Lohnes & Albertson.

Represented (engineering) by Cohen & Dippell.

### Personnel:

DONALD WEAR, president & general manager.

THOMAS G. MILLER, general sales manager.

MAURICE GANNAWAY, director of engineering.

Highest One Hour Rate: \$2500.

Highest 30 Sec. Rate: \$600.

NETWORK BASE HOURLY RATE: \$550.

Total Households: © MSI Consumer Market Data as of 1/1/83 TV Homes: TV% and Circulation © 1983 Arbitron County coverage based on Arbitron study.

Net Weekly Circulation	State County	Total Households	TV Households	%
<b>PENNSYLVANIA</b>				
<b>50% &amp; Over</b>	Cumberland	66,200	64,700	98
	Dauphin	91,200	89,000	98
	Juniata	7,000	6,600	95
	Lebanon	39,800	38,800	97
	Perry	13,300	12,900	97
Snyder	11,400	10,800	95	
<b>PENNSYLVANIA</b>				
<b>Between 25-49%</b>	Adams	24,300	23,600	97
	Franklin	41,900	40,300	96



Net Weekly Circulation	State County	Total Households	TV Households	%
<b>Between 25-49%</b>	Lancaster	130,400	125,100	96
	Mifflin	17,300	16,600	96
	Montour	5,800	5,600	97
	Northumberland	38,800	37,500	97
	Union	10,500	10,000	95
	York	118,100	115,500	98
<b>PENNSYLVANIA</b>				
<b>Between 5-24%</b>	Centre	38,200	36,900	97
	Clinton	14,000	13,700	98
	Huntingdon	14,900	14,400	97
	Lycoming	43,800	42,100	96
	Schuylkill	61,400	59,800	97
	Sullivan	2,200	2,100	95
<b>Station Totals</b>		<b>790,500</b>	<b>766,000</b>	<b>96</b>
<b>Net Weekly Circulation (1983)</b>			<b>339,500</b>	
<b>Average Daily Circulation (1983)</b>			<b>174,600</b>	

# Pennsylvania—Harrisburg-York-Lebanon

## WHTM-TV

Ch. 27

Technical Facilities: Channel No. 27 (548-554 MHz). Authorized power: 2382-kw max. & 1000-kw horizontal visual, 238.2-kw max. & 100-kw horizontal aural. Antenna: 1120-ft. above av. terrain, 609-ft. above ground, 1690-ft. above sea level.

Latitude 40° 18' 57.4"  
Longitude 76° 57' 02.2"

Transmitter: W of U.S. Hwys. 11 & 15 and N of State Hwy. 944.

News Services: AP, UPI.

Network Service: ABC.

Licensee: WHTM-TV Inc., 3235 Hoffman St., Harrisburg.

Studio: 3235 Hoffman St., Harrisburg, Pa. 17105.

Telephone: 717-236-2727. TWX: 510-650-0803.

Ownership: Times Mirror Co. For other interests, see Group Ownership of TV Stations.

Began Operation: June 19, 1953 on Ch. 71; May 15, 1957 FCC authorized WTPA to purchase transmitter & tower of off-air WCMB-TV and to switch to Ch. 27, Ch. 71 being assigned to WCMB-TV (Television Digest, Vol. 13:15, 20). Sale to present owner by Newhouse Bcstg. approved by FCC March 27, 1980 (Vol. 18:50; 19:19).

Represented (sales) by Harrington, Richter & Parsons Inc.

Represented (legal) by Wilmer, Cutler & Pickering.

Represented (engineering) by Lohnes & Culver.

### Personnel:

JOHN J. MCCRORY, president.  
PAUL S. ABBOTT, vice president & general manager.  
DON YEISER, general sales manager.  
LINDA ASHBY, program director.  
JOANNE ALEXIS, promotion director.  
BERNARD YANICH, news director.  
RICHARD A. KERLIN, chief engineer.

Rates: Not available.

Total Households: © MSI Consumer Market Data as of 1/1/83 TV Homes: TV% and Circulation © 1983 Arbitron County coverage based on Arbitron study.

Net Weekly Circulation	State County	Total Households	TV Households	%
<b>PENNSYLVANIA</b>				
<b>50% &amp; Over</b>	Cumberland	66,200	64,700	98
	Dauphin	91,200	89,000	98
	Juniata	7,000	6,600	95
	Lancaster	130,400	125,100	96
	Lebanon	39,800	38,800	97
	Mifflin	17,300	16,600	96



WHTM-TV BPCT-3028 Granted 5/11/62

© American Map Corp., 14244

Net Weekly Circulation	State County	Total Households	TV Households	%
<b>50% &amp; Over</b>	Perry	13,300	12,900	97
	Snyder	11,400	10,800	95
	York	118,100	115,500	98
<b>PENNSYLVANIA</b>				
<b>Between 25-49%</b>	Adams	24,300	23,600	97
	Franklin	41,900	40,300	96
	Huntingdon	14,900	14,400	97
	Northumberland	38,800	37,500	97
	Union	10,500	10,000	95
<b>PENNSYLVANIA</b>				
<b>Between 5-24%</b>	Clinton	14,000	13,700	98
	Lycoming	43,800	42,100	96
	Montour	5,800	5,600	97
	Schuylkill	61,400	59,800	97
	Sullivan	2,200	2,100	95
<b>Station Totals</b>		<b>752,300</b>	<b>729,100</b>	<b>96</b>
<b>Net Weekly Circulation (1983)</b>			<b>420,600</b>	
<b>Average Daily Circulation (1983)</b>			<b>240,800</b>	

# Pennsylvania—Johnstown

## WJAC-TV

Ch. 6

Technical Facilities: Channel No. 6 (82-88 MHz). Authorized power: 70.8-kw visual, 10.5-kw aural. Antenna: 1120-ft. above av. terrain, 175-ft. above ground, 2877.5-ft. above sea level.

Latitude 40° 22' 22"  
Longitude 78° 58' 51"

Transmitter: Laurel Hill Mtn.

AM Affiliate: WJAC, 10-kw, 850 kHz (NBC).

FM Affiliate: WKYE, 57-kw, 95.5 MHz (No. 238), 1060-ft.

Satellite Earth Stations: 2 in operation, 7-meter & 5-meter; Microdyne & Motorola receivers.

News Services: AP, NBC.

Network Service: NBC.

Licensee: WJAC Inc., Hickory Lane 15907.

Studio: Hickory Lane.

Telephone: 814-255-5831. TWX: 510-698-3274.

Mailing Address: Box 38, Johnstown, Pa. 15907.

Ownership: Same as Johnstown Tribune. WJAC Inc. officers: James M. Edwards Sr., pres. & gen. mgr.; Morton H. Robbins, treas.

Began Operation: Sept. 15, 1949.

Represented (sales) by Harrington, Righter & Parsons Inc.

Represented (legal) by Wilkinson, Barker, Knauer & Quinn.

Personnel:

JAMES M. EDWARDS SR., president & general manager.

RICHARD D. SCHRÖTT, general sales manager.

ARTHUR VROOMAN, chief engineer.

RON MILLER, news director.

DINO TESSARI, production manager.

CHRIS TAYLOR, promotion manager.

LINDA THOMAS, program assistant.

Highest One Hour Rate: \$1500.

Highest 30 Sec. Rate: \$900.

NETWORK BASE HOURLY RATE: \$1300.

Total Households: © MSI Consumer Market Data as of 1/1/83 TV Homes: TV% and Circulation © 1983 Arbitron County coverage based on Arbitron study.

Net Weekly Circulation	State County	Total Households	TV Households	%
50% & Over	<b>MARYLAND</b>			
	Allegany	29,700	29,400	99
	Garrett	9,500	9,300	98
<b>PENNSYLVANIA</b>				
	Armstrong	29,000	28,400	98
	Bedford	16,800	16,200	96
	Blair	50,200	49,200	98
	Cambria	64,900	63,800	98
	Cameron	2,700	2,600	98
	Centre	38,200	36,900	97
	Clarion	14,900	14,500	97
	Clearfield	30,400	29,700	98
	Elk	13,400	13,100	97
	Forest	1,900	1,900	100
	Huntingdon	14,900	14,400	97
	Indiana	31,700	30,900	97
	Jefferson	18,200	17,800	98
	Mifflin	17,300	16,600	96
	Somerset	29,500	28,700	97



Net Weekly Circulation	State County	Total Households	TV Households	%
50% & Over	<b>WEST VIRGINIA</b>			
	Grant	3,800	3,700	97
Between 25-49%	<b>PENNSYLVANIA</b>			
	Butler	52,600	51,800	98
	Fayette	58,600	57,000	97
	Fulton	4,800	4,600	95
	Venango	23,500	22,700	96
	Westmoreland	144,100	142,000	99
Between 5-24%	<b>WEST VIRGINIA</b>			
	Hampshire	5,600	5,500	97
	Hardy	3,600	3,500	96
	Mineral	9,900	9,700	98
Between 5-24%	<b>PENNSYLVANIA</b>			
	Allegheny	544,000	535,000	98
	Beaver	73,500	72,400	99
	Clinton	14,000	13,700	98
	Greene	14,800	14,300	97
	Mc Kean	18,600	18,000	97
	Mercer	46,100	45,100	98
	Potter	6,400	6,100	96
	Warren	17,200	16,500	96
	Washington	79,400	77,900	98
Between 5-24%	<b>WEST VIRGINIA</b>			
	Morgan	4,100	4,000	98
	Tucker	3,400	3,300	97
Station Totals		1,541,200	1,510,200	97
Net Weekly Circulation (1983)			533,100	
Average Daily Circulation (1983)			299,900	

# Pennsylvania—Johnstown

## WFAT-TV

(formerly WJNL-TV)

Ch. 19

Technical Facilities: Channel No. 19 (500-506 MHz). Authorized power: 178-kw max. & 95.6-kw horizontal visual, 15.81-kw max. & 10.47-kw horizontal aural. Antenna: 640-ft. above av. terrain, 561-ft. above ground, 2477-ft. above sea level.

Latitude 40° 19' 47"  
Longitude 78° 53' 45"

Holds CP for change to 2512-kw max. & 2041.7-kw horizontal visual, 251.2-kw max. & 204.17-kw horizontal aural, 1194-ft. above av. terrain, 299-ft. above ground, 3199-ft. above sea level, lat. 40° 10' 53", long. 79° 09' 04"; transmitter to 0.35-mi. S of US 30, 6-mi. SE of Ligonier.

Transmitter: Cover Hill.

News Service: INN.

Satellite Earth Stations: Comtech, 5-meter & 4.6-meter; Microwave Associates & Comtech receivers.

Network Service: None, independent.

Licensee: Leon A. Crosby, Cover Hill, Johnstown, Pa. 15902.

Studio: Cover Hill, Johnstown, Pa. 15902.

Telephone: 814-535-8554.

Ownership: Leon A. Crosby, 100%. Crosby is applicant for Ch. 23, Richardson, Tex.; is buying KDOS(FM), Fremont, Cal.

Began Operation: Oct. 15, 1953. Sale to present owner by John E. Gelormino approved by FCC Oct. 14, 1982. Sale to Gelormino by Benjamin C. Werk, et al., approved July 20, 1972 (Television Digest, Vol. 12:30). Previous sale by Rivoli Realty Co. approved by FCC March 17, 1971.

Represented (sales) by Unirep; Commercial Media Sales (Pittsburgh).

Represented (legal) by Arent, Fox, Kintner, Plotkin & Kahn.

Represented (engineering) by E. Harold Munn & Associates.

Personnel:

TIMOTHY LEE CROSBY, general manager.

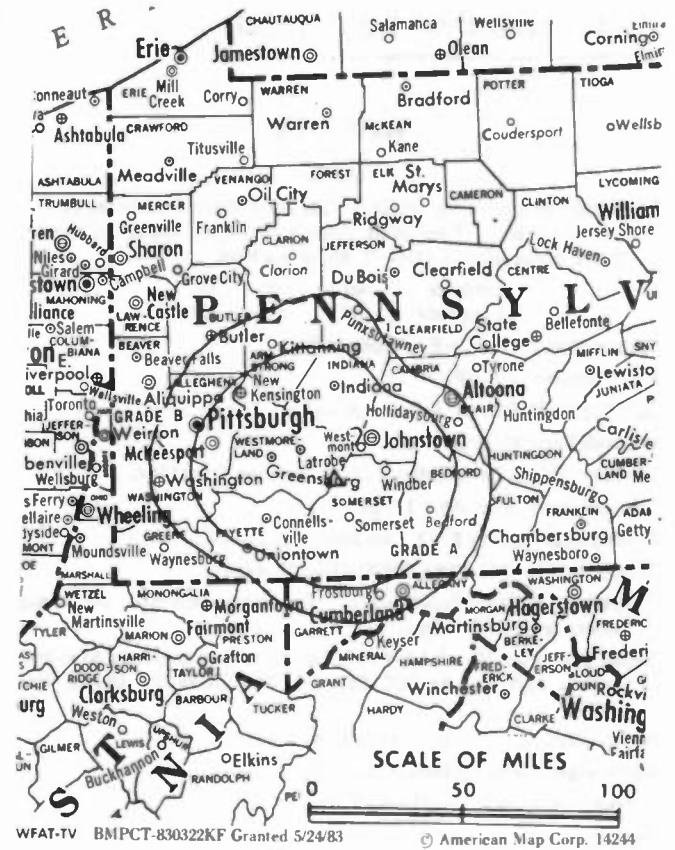
GEORGE S. PLENDERLEITH, station manager.

BILL CARAMANA, chief engineer.

MICHAEL D. FOROSISKY, general sales manager.

Highest 30 Sec. Rate (July 1, 1983): \$90.

NETWORK BASE HOURLY RATE: \$75.



Total Households: © MSI Consumer Market Data as of 1/1/83 TV Homes: TV% and Circulation © 1983 Arbitron County coverage based on Arbitron study.

Net Weekly Circulation	State County	Total Households	TV Households	%
<b>PENNSYLVANIA</b>				
Between 5-24%	Blair	50,200	49,200	98
	Cambria	64,900	63,800	98
	Somerset	29,500	28,700	97
<b>Station Totals</b>		<b>144,600</b>	<b>141,700</b>	<b>97</b>
<b>Net Weekly Circulation (1983)</b>			<b>17,700</b>	
<b>Average Daily Circulation (1983)</b>			<b>4,600</b>	

# SHOW US YOUR TREES

... and we'll show you the forest. Call toll free and without obligation at (800) 424-8036.

*Analysis of Competing Technologies*

*Financial Analysis and Evaluation*

*Systems Valuation and Appraisals*

*Systems Design and Engineering*

*Professional Management & Marketing*

*Operations Analysis*

*Refranchising Strategy*

*Software Delivery Technologies Analysis*

*System Construction Monitoring & Analysis*

*Expert Testimony*

*Regulatory Affairs*

*Special Research Projects*

**MALARKEY-TAYLOR ASSOCIATES**  
Telecommunications Finance, Management and Engineering Consultants

1301 Pennsylvania Ave., NW Washington, DC 20004 (202) 737-2300 Telex 64809

# Pennsylvania—Lancaster

## WGAL-TV

Ch. 8

Technical Facilities: Channel No. 8 (180-186 MHz). Authorized power: 112-kw visual, 22.4-kw aural. Antenna: 1360-ft. above av. terrain, 823-ft. above ground, 1849-ft. above sea level.

Latitude 40° 02' 04"  
Longitude 76° 37' 08"

Transmitter: 2.25-mi. NE of Hallam, Pa.

News Services: AP, UPI.

Satellite Earth Station: Harris; 8.8-meter.

Network Service: NBC.

Licensee: WGAL-TV Inc., Box 7127, Lancaster, Pa. 17604.

Studio: Lincoln Hwy. West 17604.

Mailing Address: Box 7127, Lancaster, Pa. 17604.

Telephone: 717-393-5851. TWX: 510-657-4437.

Ownership: Pulitzer Publishing Co. For other interests, see Group Ownership of TV Stations.

Began Operation: March 18, 1949. Sale to present owner by Steinman Stations approved by FCC Oct. 5, 1978 (Television Digest, Vol. 17:50).

Represented (sales) by Blair Television.

Represented (legal) by Marmet & McCombs, P.C.

Represented (engineering) by A. D. Ring & Associates.

Personnel:

DAVID DODDS, vice president & general manager.

NELSON SEARS, program manager.

JOHN CARPENTER, general sales manager.

KENNETH BAUDER, national sales manager.

ED WICKENHEISER, news director.

J. JUDE SCHLAGER, promotion director.

CHARLES T. KROLL, local sales manager.

ROBERT WALTHER, production manager.

PAT SAAM, traffic manager.

ROBERT GOOD, chief engineer.

Highest 30 Sec. Rate (May 1, 1982): \$2000.

NETWORK BASE HOURLY RATE: \$2700.

Total Households: © MSI Consumer Market Data as of 1/1/83 TV Homes: TV% and Circulation © 1983 Arbitron County coverage based on Arbitron study.

Net Weekly Circulation	State County	Total Households	TV Households	%
<b>50% &amp; Over</b>	<b>PENNSYLVANIA</b>			
	Adams	24,300	23,600	97
	Cumberland	66,200	64,700	98
	Dauphin	91,200	89,000	98
	Franklin	41,900	40,300	96
	Juniata	7,000	6,600	95
	Lancaster	130,400	125,100	96
	Lebanon	39,800	38,800	97
	Mifflin	17,300	16,600	96
	Perry	13,300	12,900	97
	Snyder	11,400	10,800	95
	York	118,100	115,500	98
	<b>Between 25-49%</b>	<b>PENNSYLVANIA</b>		
Berks		118,400	116,000	98
Fulton		4,800	4,600	95



Net Weekly Circulation	State County	Total Households	TV Households	%
<b>Between 25-49%</b>	Huntingdon	14,900	14,400	97
	Northumberland	38,800	37,500	97
	Schuylkill	61,400	59,800	97
	Union	10,500	10,000	95
<b>MARYLAND</b>	Carroll	33,600	33,400	99
	Cecil	20,600	20,500	100
	Frederick	40,300	40,000	99
	Harford	50,100	49,800	99
	Kent	6,400	6,300	98
Washington	41,700	41,300	99	
<b>PENNSYLVANIA</b>	Blair	50,200	49,200	98
	Centre	38,200	36,900	97
	Chester	111,300	109,400	98
	Clinton	14,000	13,700	98
	Montour	5,800	5,600	97
	Sullivan	2,200	2,100	95
<b>VIRGINIA</b>	Frederick	20,400	20,200	99
<b>WEST VIRGINIA</b>	Berkeley	17,800	17,600	99
<b>Station Totals</b>		<b>1,262,300</b>	<b>1,232,200</b>	<b>97</b>
<b>Net Weekly Circulation (1983)</b>				<b>655,500</b>
<b>Average Daily Circulation (1983)</b>				<b>374,400</b>



# Pennsylvania—Lancaster-Lebanon

## WLYH-TV

Ch. 15

Technical Facilities: Channel No. 15 (476-482 MHz). Authorized power: 1050-kw max. & 676-kw horizontal visual, 68-kw horizontal aural. Antenna: 1364-ft. above av. terrain, 1062-ft. above ground, 1940-ft. above sea level.

Latitude 40° 15' 45"  
Longitude 76° 27' 53"

Transmitter: Television Hill, R.D. 5.

News Services: CBS, CNN, UPI.

Satellite Earth Station: Scientific-Atlanta; 4-meter.

Network Service: CBS.

Licensee: Gateway Communications Inc., Suite 612 Executive Bldg., Cherry Hill, N.J. 08034.

Studio: Park City Center, Lancaster; Box 1283, Lebanon, Pa. 17042.

Telephone: 717-273-4551. TWX: 510-650-4953.

Ownership: See WBNG-TV, Binghamton, N.Y.

Began Operation: Oct. 9, 1953, but left air Oct. 16, 1954. Sold to Triangle Publications by radio WLBR-Lebanon News interests and station resumed operation May 2, 1957 (Television Digest, Vol. 11:27; 13:18). Sale by Triangle to present owner approved by FCC Sept. 20, 1972 (Vol. 11:50; 12:39).

Represented (sales) by Avery-Knodel Inc.

Represented (legal) by Wilner & Scheiner.

Represented (engineering) by Smith & Powstenko.

Personnel:

ROBERT EOLIN, vice president & general manager.

EDWARD FULGINITI, program manager.

RIGBY WILSON, general sales manager.

KATHY MORGAN, business manager.

DAVE HOPKINS, news director.

JOHN BALDWIN, promotion manager.

Highest One Hour Rate: \$1750.

Highest 30 Sec. Rate: \$600.

NETWORK BASE HOURLY RATE: \$400.

Total Households: © MSI Consumer Market Data as of 1/1/83 TV Homes: TV% and Circulation © 1983 Arbitron County coverage based on Arbitron study.

Net Weekly Circulation	State County	Total Households	TV Households	%
50% & Over	<b>PENNSYLVANIA</b>			
	Lancaster	130,400	125,100	96
	Lebanon	39,800	38,800	97
Between 25-49%	<b>PENNSYLVANIA</b>			
	Berks	118,400	116,000	98



WLYH-TV BNPCT-790214KI Granted 6/29/79

© American Map Corp., 14244

Net Weekly Circulation	State County	Total Households	TV Households	%
Between 25-49%	Cumberland	66,200	64,700	98
	Dauphin	91,200	89,000	98
	Juniata	7,000	6,600	95
	Schuylkill	61,400	59,800	97
<b>PENNSYLVANIA</b>				
Between 5-24%	Adams	24,300	23,600	97
	Franklin	41,900	40,300	96
	Mifflin	17,300	16,600	96
	Northumberland	38,800	37,500	97
	Perry	13,300	12,900	97
	Snyder	11,400	10,800	95
	Sullivan	2,200	2,100	95
York	118,100	115,500	98	
<b>Station Totals</b>		<b>781,700</b>	<b>759,300</b>	<b>97</b>
<b>Net Weekly Circulation (1983)</b>			<b>259,600</b>	
<b>Average Daily Circulation (1983)</b>			<b>108,300</b>	



# Pennsylvania—Philadelphia

## KYW-TV

Ch. 3

Technical Facilities: Channel No. 3 (60-66 MHz). Authorized power: 95.5-kw visual, 9.55-kw aural. Antenna: 1000-ft. above av. terrain, 1116-ft. above ground, 1369-ft. above sea level.

Latitude 40° 02' 38"  
Longitude 75° 14' 26"

Transmitter: Roxborough, Pa.

AM Affiliate: KYW, 50-kw, 1060 kHz.

News Services: AP, UPI, Group W Newsfeed.

Satellite Earth Station: Transmit/receive, Scientific-Atlanta, 10-meter; Scientific-Atlanta receivers.

Network Service: NBC.

Licensee: A Group W Station, Westinghouse Broadcasting & Cable Inc.

Studio: Independence Mall East, Philadelphia, Pa. 19106.

Telephone: 215-238-4700.

Ownership: Subsidiary of Westinghouse Electric Corp. For officers & other interests, see Group W in Group Ownership of TV Stations.

Began Operation: September 1941. Sold to Westinghouse Bcstg. by Philco Corp. in 1953 (Television Digest, Vol. 9:8, 22); then transferred to NBC in deal approved Dec. 21, 1955 (Vol. 11:2; 12:3). Transfer from NBC back to Westinghouse under order by FCC approved Feb. 17, 1965 (Vol. 5:7, 8, 25).

Represented (sales) by Group W Television Sales.

### Personnel:

- PAT POLILLO, vice president & general manager.
- CATHERINE SHAFFER, assistant to the general manager.
- JIM THOMPSON, general sales manager.
- PERRY SHELMAN, national sales manager.
- GEORGE CHIROGENE, market development manager.
- MICHAEL DiLAURO, audio/visual production manager.
- CHARLES GINGOLD, program director.
- JIM ZURATT, controller.
- BILL YEAGER, news director.
- BILL DEAN, assistant news director.
- LYNDA BRAMBLE, public affairs director.
- CHARLES THOMSON, editorial director.
- JIM SCHMIDT, executive producer.
- BRIAN O'NEILL, creative services director.
- ROBERT FIELDS, chief engineer.
- STEPHEN YALE, human resources manager.
- JOANNE CALABRIA, director of public relations.

Rates: Not available.

Total Households: © MSI Consumer Market Data as of 1/1/83 TV Homes: TV% and Circulation © 1983 Arbitron County coverage based on Arbitron study.

Net Weekly Circulation	State County	Total Households	TV Households	%
50% & Over	<b>DELAWARE</b>			
	Kent	35,200	34,900	99
	New Castle	145,000	144,200	99
50% & Over	<b>NEW JERSEY</b>			
	Atlantic	74,000	72,200	98
	Burlington	122,100	120,700	99
	Camden	167,700	165,800	99
	Cape May	35,100	34,400	98
	Cumberland	45,700	45,000	98
	Gloucester	69,100	68,300	99
	Hunterdon	30,300	29,700	98
	Mercer	108,000	106,000	98
	Salem	23,100	22,600	98
Warren	30,800	30,200	98	



KYW-TV BPCT-2214 Granted 3/20/57

© American Map Corp., 14244

Net Weekly Circulation	State County	Total Households	TV Households	%
50% & Over	<b>PENNSYLVANIA</b>			
	Berks	118,400	116,000	98
	Bucks	166,000	164,100	99
	Chester	111,300	109,400	98
	Delaware	194,400	192,500	99
	Lehigh	106,000	104,100	98
	Monroe	27,900	27,300	98
	Montgomery	231,400	228,300	99
	Philadelphia	608,900	595,500	98
Between 25-49%	<b>MARYLAND</b>			
	Cecil	20,600	20,500	100
Between 25-49%	<b>NEW JERSEY</b>			
	Ocean	142,900	141,200	99
Between 25-49%	<b>PENNSYLVANIA</b>			
	Carbon	20,400	19,900	98
	Lancaster	130,400	125,100	96
Schuylkill	61,400	59,800	97	
Between 5-24%	<b>DELAWARE</b>			
	Sussex	38,000	37,400	98
Between 5-24%	<b>MARYLAND</b>			
	Caroline	8,700	8,600	99
Between 5-24%	<b>NEW JERSEY</b>			
	Monmouth	178,000	175,600	99
	Morris	136,600	135,300	99
	Somerset	69,800	69,000	99
Sussex	41,100	40,300	98	
Between 5-24%	<b>PENNSYLVANIA</b>			
	Lebanon	39,800	38,800	97
Pike	7,800	7,500	96	
Station Totals		3,428,600	3,371,200	98
Net Weekly Circulation (1983)			2,331,900	
Average Daily Circulation (1983)			1,258,300	

# Pennsylvania—Philadelphia

## WCAU-TV

Ch. 10

Technical Facilities: Channel No. 10 (192-198 MHz). Authorized power: 191-kw visual, 19.1-kw aural. Antenna: 1160-ft. above av. terrain, 1139-ft. above ground, 1421-ft. above sea level.

Latitude 40° 02' 31"  
Longitude 75° 14' 11"

Transmitter: Domino Lane & Fowler St., Roxborough, Pa.

AM Affiliate: WCAU, 50-kw, 1210 kHz.

FM Affiliate: WCAU-FM, 8.9-kw, 98.1 MHz (No. 251), 1000-ft.

News Services: AP, UPI.

Network Service: CBS.

Licensee: CBS Inc., City Ave. & Monument Rd. 19131.

Studio: City Ave. & Monument Rd., Philadelphia, Pa. 19131.

Telephone: 215-581-5510.

Ownership: CBS Inc. See Group Ownership of TV Stations.

Began Operation: March 15, 1948. Sale to present owner by Philadelphia Bulletin interests approved July 23, 1958 by FCC (Television Digest, Vol. 13:51; 14:1, 18, 27, 30).

Represented (sales) by CBS Television Stations National Sales.

### Personnel:

STEVE COHEN, vice president & general manager.  
PETER TEMPLE, station manager.  
CAROL Q. NETTER, director of sales.  
BOB FOGARTY, general sales manager.  
TOM PEARSON, director of broadcasting.  
DAVE GITTENS, director of planning & administration.  
JOHN H. BYRNE JR., director, operations & engineering.  
YVONNE FORSTON, director of communications.  
GARY COZEN, manager, local-retail sales.  
STEVE GIGLIOTTI, manager, national sales.  
MARY ANN MILLER, director of research.  
ANNE CAMPBELL, director of personnel.  
JAY NEWMAN, news director.  
JOHN O'CONNOR, editorial director.  
EDIE HUGGINS, director, community affairs.  
GORDON W. WEST, manager, film & videotape services.

Rates: On request.

NETWORK BASE HOURLY RATE: \$4000.

Total Households: © MSI Consumer Market Data as of 1/1/83 TV Homes: TV% and Circulation © 1983 Arbitron County coverage based on Arbitron study.

Net Weekly Circulation	State County	Total Households	TV Households	%
50% & Over	<b>DELAWARE</b>			
	Kent	35,200	34,900	99
	New Castle	145,000	144,200	99
	<b>NEW JERSEY</b>			
	Atlantic	74,000	72,200	98
	Burlington	122,100	120,700	99
	Camden	167,700	165,800	99
	Cape May	35,100	34,400	98
	Cumberland	45,700	45,000	98
	Gloucester	69,100	68,300	99
	Hunterdon	29,300	29,700	98
	Mercer	108,000	106,000	98
	Salem	23,100	22,600	98
	Warren	30,800	30,200	98
<b>PENNSYLVANIA</b>				
Berks	118,400	116,000	98	
Bucks	166,000	164,100	99	
Chester	111,300	109,400	98	
Delaware	194,400	192,500	99	



Net Weekly Circulation	State County	Total Households	TV Households	%
50% & Over	Lehigh	106,000	104,100	98
	Monroe	27,900	27,300	98
	Montgomery	231,400	228,300	99
	Northampton	82,700	81,000	98
	Philadelphia	608,900	595,500	98
	Schuylkill	61,400	59,800	97
Between 25-49%	<b>MARYLAND</b>			
	Cecil	20,600	20,500	100
	<b>NEW JERSEY</b>			
Ocean	142,900	141,200	99	
Between 5-24%	<b>PENNSYLVANIA</b>			
	Carbon	20,400	19,900	98
	Lancaster	130,400	125,100	96
	<b>DELAWARE</b>			
Sussex	38,000	37,400	98	
	<b>MARYLAND</b>			
Caroline	8,700	8,600	99	
	<b>NEW JERSEY</b>			
Middlesex	202,600	200,500	99	
Monmouth	178,000	175,600	99	
Morris	136,600	135,300	99	
Somerset	69,800	69,000	99	
Sussex	41,100	40,300	98	
	<b>PENNSYLVANIA</b>			
Columbia	22,600	22,100	98	
Dauphin	91,200	89,000	98	
Lebanon	39,800	38,800	97	
Luzerne	128,400	126,200	98	
Station Totals		3,865,600	3,801,500	98
Net Weekly Circulation (1983)			2,408,100	
Average Daily Circulation (1983)			1,390,000	

# Pennsylvania—Philadelphia

## WPHL-TV

Ch. 17

Technical Facilities: Channel No. 17 (488-494 MHz). Authorized power: 2340-kw max. & 1290-kw horizontal visual, 350-kw max. aural. Antenna: 1080-ft. above av. terrain, 1144-ft. above ground, 1364-ft. above sea level.

Latitude 40° 02' 30"  
Longitude 75° 13' 24"

Transmitter: E. Domino Lane.

News Service: INN.

Satellite Earth Station: RCA, 4.5-meter; Scientific-Atlanta receivers.

Network Service: None, independent.

Licensee: WPHL-TV Inc., 5001 Wynnefield Ave., Philadelphia, Pa. 19131.

Studio: 5001 Wynnefield Ave., Philadelphia, Pa. 19131.

Telephone: 215-878-1700. TWX: 710-670-0476.

Ownership: Providence Journal Bcstg. Corp., 100%. Jack C. Clifford, chmn.; Robert L. Wolf, pres.; William G. Chafee, secy.-treas. Providence Journal owns WEAN & WPJB-FM, Providence, R.I.; Colony Communications Inc. multiple cable system operator & holds CP for Ch. 21, Mobile, Ala.

Began Operation: July 17, 1960, but left air Aug. 1, 1962. Resumed operation Sept. 17, 1965. Assignment of license to U. S. Communications (AVC Corp.) approved by FCC Dec. 6, 1967. Sale to present owner by AVC Corp. approved by FCC Nov. 16, 1978 (Television Digest, Vol. 18:20).

Represented (sales) by Petry Television.

Represented (legal) by Dow, Lohnes & Albertson.

Represented (engineering) by A. D. Ring & Associates.

Personnel:

EUGENE McCURDY, president & general manager.

GORDON FRENCH, director of sales.

JOHN RUZZI, general sales manager.

ZVI SHOUBIN, station manager/program director.

JEFF SOHINKI, promotion manager.

JOEL LEVITT, production manager.

WALT BUNDY, chief engineer.

Highest One Hour Rate: \$12,000.

Highest 30 Sec. Rate (Sept. 5, 1983): \$3500.

Total Households: © MSI Consumer Market Data as of 1/1/83 TV Homes: TV% and Circulation © 1983 Arbitron County coverage based on Arbitron study.

Net Weekly Circulation	State County	Total Households	TV Households	%
<b>50% &amp; Over</b>	<b>DELAWARE</b>			
	New Castle	145,000	144,200	99
	<b>NEW JERSEY</b>			
	Atlantic	74,000	72,200	98
	Burlington	122,100	120,700	99
	Camden	167,700	165,800	99
	Cape May	35,100	34,400	98
	Cumberland	45,700	45,000	98
	Gloucester	69,100	68,300	99
	Salem	23,100	22,600	98
<b>PENNSYLVANIA</b>				
Bucks	166,000	164,100	99	
Delaware	194,400	192,500	99	
Northampton	82,700	81,000	98	
Philadelphia	608,900	595,500	98	
<b>Between 25-49%</b>	<b>DELAWARE</b>			
	Kent	35,200	34,900	99
	<b>NEW JERSEY</b>			
	Hunterdon	30,300	29,700	98
	Mercer	108,000	106,000	98
Ocean	142,900	141,200	99	
<b>PENNSYLVANIA</b>				
Berks	118,400	116,000	98	



Net Weekly Circulation	State County	Total Households	TV Households	%
<b>Between 25-49%</b>	<b>CHESTER COUNTY</b>			
	Carbon	20,400	19,900	98
	Chester	111,300	109,400	98
	Dauphin	91,200	89,000	98
	Lancaster	130,400	125,100	96
	Lebanon	39,800	38,800	97
	Lehigh	106,000	104,100	98
	Luzerne	128,400	126,200	98
	Lycoming	43,800	42,100	96
	Montgomery	231,400	228,300	99
	Montour	5,800	5,600	97
	Northumberland	38,800	37,500	97
Schuylkill	61,400	59,800	97	
Union	10,500	10,000	95	
<b>Between 5-24%</b>	<b>DELAWARE</b>			
	Sussex	38,000	37,400	98
	<b>MARYLAND</b>			
Cecil	20,600	20,500	100	
Harford	50,100	49,800	99	
<b>NEW JERSEY</b>	<b>MIDDLESEX COUNTY</b>			
	Middlesex	202,600	200,500	99
	Monmouth	178,000	175,600	99
	Morris	136,600	135,300	99
	Somerset	69,800	69,000	99
	Sussex	41,100	40,300	98
	Union	178,400	176,500	99
	Warren	30,800	30,200	98
	<b>NEW YORK</b>			
	Sullivan	24,800	23,800	96
<b>PENNSYLVANIA</b>	<b>CLINTON COUNTY</b>			
	Clinton	14,000	13,700	98
	Columbia	22,600	22,100	98
	Cumberland	66,200	64,700	98
	Lackawanna	83,500	82,200	98
	Monroe	27,900	27,300	98
	Perry	13,300	12,900	97
	Snyder	11,400	10,800	95
	Wyoming	9,600	9,300	97
	York	118,100	115,500	98
<b>Station Totals</b>		4,525,200	4,447,300	98
<b>Net Weekly Circulation (1983)</b>			1,735,300	
<b>Average Daily Circulation (1983)</b>			615,100	

# Pennsylvania—Philadelphia

## WPVI-TV

Ch. 6

Technical Facilities: Channel No. 6 (82-88 MHz). Authorized power: 74-kw visual, 14.8-kw aural. Antenna: 1094-ft. above av. terrain, 1111-ft. above ground, 1369-ft. above sea level.

Latitude 40° 02' 38"  
Longitude 75° 14' 26"

Transmitter: Roxborough, Pa.

News Services: ABC, AP, CNN, UPI.

Satellite Earth Station: Scientific-Atlanta, 7-meter; Scientific-Atlanta receivers.

Network Service: ABC.

Licensee: Capital Cities Communications Inc., 4100 City Line Ave., Philadelphia 19131.

Studio: 4100 City Line Ave., Philadelphia, Pa. 19131.

Telephone: 215-878-9700. TWX: 710-670-9799.

Ownership: Capital Cities Communications Inc. For officers and other interests, see Group Ownership of Television Stations.

Began Operation: Sept. 13, 1947. Sale to present owner by Triangle Publications approved by FCC Feb. 24, 1971 (Television Digest, Vol. 10:8, 9; 11:9).

Represented (sales) by Blair Television (U.S.); Metro Spot Television (Canada).

Represented (legal) by Wilmer, Cutler & Pickering.

### Personnel:

LAWRENCE J. POLLOCK, vice president & general manager.

ALAN NESBITT, vice president & news director.

RICHARD F. SPINNER, director of sales.

VICTOR A. BRANCH, local sales manager.

TODD WHEELER, national sales manager.

MICHAEL CASCIO, public affairs director.

IRWIN L. ROSS, chief engineer.

ROBERT APFEL, business manager.

ART MOORE, director of station promotion & advertising.

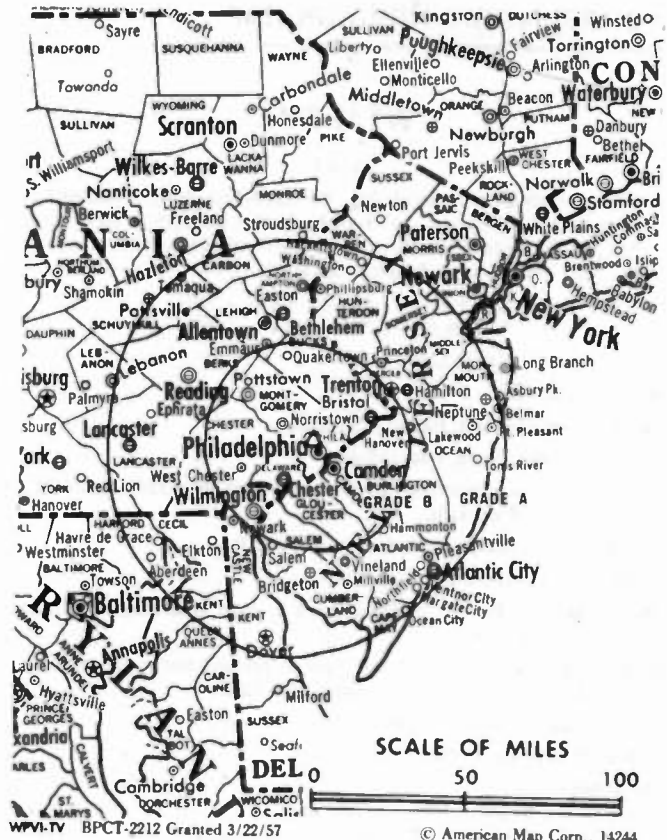
CHARLES R. BRADLEY, dir. of programming & operations.

Highest 30 Sec. Rate (Aug. 1, 1983): \$13,000.

NETWORK BASE HOURLY RATE: \$5100.

Total Households: © MSI Consumer Market Data as of 1/1/83 TV Homes. TV% and Circulation © 1983 Arbitron County coverage based on Arbitron study.

Net Weekly Circulation	State County	Total Households	TV Households	%
<b>50% &amp; Over</b>	<b>DELAWARE</b>			
	Kent	35,200	34,900	99
	New Castle	145,000	144,200	99
	<b>NEW JERSEY</b>			
	Atlantic	74,000	72,200	98
	Burlington	122,100	120,700	99
	Camden	167,700	165,800	99
	Cape May	35,100	34,400	98
	Cumberland	45,700	45,000	98
	Gloucester	69,100	68,300	99
	Hunterdon	30,300	29,700	98
	Mercer	108,000	106,000	98
Salem	23,100	22,600	98	
Warren	30,800	30,200	98	
<b>PENNSYLVANIA</b>				
Berks	118,400	116,000	98	
Bucks	166,000	164,100	99	
Chester	111,300	109,400	98	



Net Weekly Circulation	State County	Total Households	TV Households	%
<b>50% &amp; Over</b>	Delaware	194,400	192,500	99
	Lehigh	166,000	104,100	98
	Montgomery	231,400	228,300	99
	Northampton	82,700	81,000	98
	Philadelphia	608,900	595,500	98
<b>Between 25-49%</b>	<b>MARYLAND</b>			
	Cecil	20,600	20,500	100
<b>NEW JERSEY</b>	Ocean	142,900	141,200	99
	<b>PENNSYLVANIA</b>			
	Carbon	20,400	19,900	98
	Lancaster	130,400	125,100	96
	Monroe	27,900	27,300	98
	Northumberland	38,800	37,500	97
	Schuylkill	61,400	59,800	97
<b>Between 5-24%</b>	<b>DELAWARE</b>			
	Sussex	38,000	37,400	98
<b>MARYLAND</b>	Kent	6,400	6,300	98
	<b>NEW JERSEY</b>			
	Middlesex	202,600	200,500	99
	Monmouth	178,000	175,600	99
	Somerset	69,800	69,000	99
<b>PENNSYLVANIA</b>	Dauphin	91,200	89,000	98
	Lebanon	39,800	38,800	97
<b>Station Totals</b>		<b>3,573,400</b>	<b>3,512,800</b>	<b>98</b>
<b>Net Weekly Circulation (1983)</b>			<b>2,522,600</b>	
<b>Average Daily Circulation (1983)</b>			<b>1,707,300</b>	

# Pennsylvania-Philadelphia

## WTAF-TV

Ch. 29

Technical Facilities: Channel No. 29 (560-566 MHz). Authorized power: 5000-kw max. & 3470-kw horizontal visual, 500-kw max. & 347-kw horizontal aural. Antenna: 1140-ft. above av. terrain, 1190-ft. above ground, 1415-ft. above sea level.

Latitude 40° 02' 26"  
Longitude 75° 14' 20"

Transmitter: E. Domino Lane.

News Service: AP.

Satellite Earth Station: Harris; 8.8-meter.

Network Service: None, independent.

Licensee: Taft Broadcasting Co. of Pennsylvania Inc., 330 Market St., Philadelphia, Pa. 19106.

Studio: 330 Market St., Philadelphia, Pa. 19106.

Telephone: 215-925-2929.

Ownership: Taft Bcstg. Co. For officers & other interests, see Group Ownership of TV Stations.

Began Operation: May 16, 1965. Sale to present owner approved by FCC May 7, 1969 (Television Digest, Vol. 9:21).

Represented (sales) by TeleRep Inc.

Represented (legal) by Koteen & Naftalin.

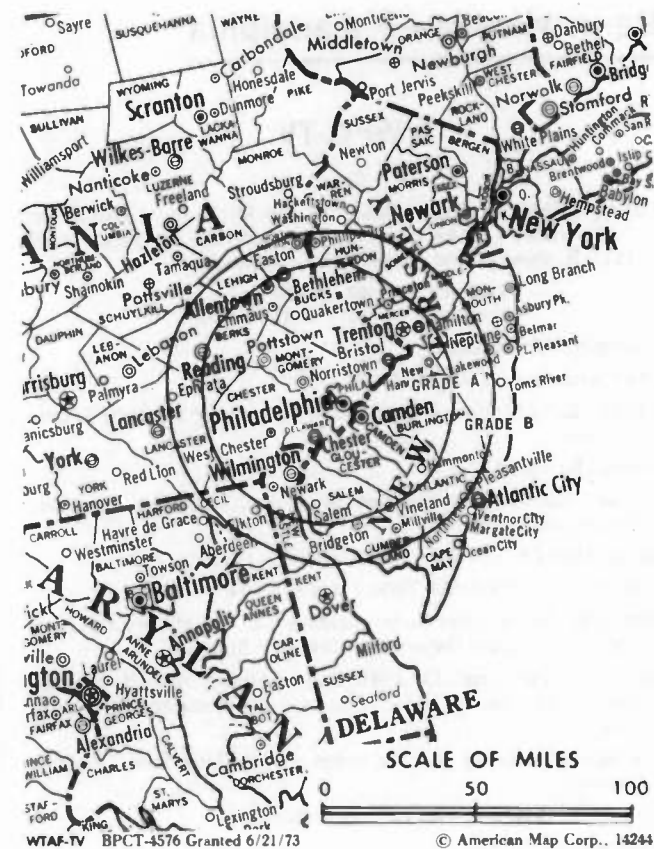
### Personnel:

RANDALL E. SMITH, general manager.  
CHARLES (CHUCK) WING, general sales manager.  
GREG MILLER, program manager.  
RAY BENEDICT, engineering manager.  
KAREN CORBIN, promotion manager.  
DAN NEUMANN, business manager.

Rates: Not available.

Total Households: © MSI Consumer Market Data as of 1/1/83 TV Homes: TV% and Circulation © 1983 Arbitron County coverage based on Arbitron study.

Net Weekly Circulation	State County	Total Households	TV Households	%
<b>50% &amp; Over</b>	<b>DELAWARE</b>			
	Kent	35,200	34,900	99
	New Castle	145,000	144,200	99
	<b>NEW JERSEY</b>			
	Atlantic	74,000	72,200	98
	Burlington	122,100	120,700	99
	Camden	167,700	165,800	99
	Cape May	35,100	34,400	98
	Cumberland	45,700	45,000	98
	Gloucester	69,100	68,300	99
	Salem	23,100	22,600	98
	Warren	30,800	30,200	98
	<b>PENNSYLVANIA</b>			
	Berks	118,400	116,000	98
	Bucks	166,000	164,100	99
	Carbon	20,400	19,900	98
	Chester	111,300	109,400	98
Delaware	194,400	192,500	99	
Montgomery	231,400	228,300	99	
Montour	5,800	5,600	97	
Philadelphia	608,900	595,500	98	
<b>Between 25-49%</b>	<b>MARYLAND</b>			
	Cecil	20,600	20,500	100
	<b>NEW JERSEY</b>			
	Hunterdon	30,300	29,700	98
	Mercer	108,000	106,000	98
<b>PENNSYLVANIA</b>				
Cumberland	66,200	64,700	98	



Net Weekly Circulation	State County	Total Households	TV Households	%
<b>Between 25-49%</b>	Dauphin	91,200	89,000	98
	Lancaster	130,400	125,100	96
	Lebanon	39,800	38,800	97
	Lehigh	106,000	104,100	98
	Northampton	82,700	81,000	98
	Northumberland	38,800	37,500	97
	Schuylkill	61,400	59,800	97
	Union	10,500	10,000	95
<b>Between 5-24%</b>	<b>DELAWARE</b>			
	Sussex	38,000	37,400	98
	<b>MARYLAND</b>			
	Caroline	8,700	8,600	99
	Harford	50,100	49,800	99
	<b>NEW JERSEY</b>			
	Essex	297,500	292,200	98
	Middlesex	202,600	200,500	99
	Monmouth	178,000	175,600	99
	Morris	136,600	135,300	99
	Ocean	142,900	141,200	99
	Somerset	69,800	69,000	99
	Sussex	41,100	40,300	98
Unlon	178,400	176,500	99	
<b>NEW YORK</b>				
Sullivan	24,800	23,800	96	
<b>PENNSYLVANIA</b>				
Columbia	22,600	22,100	98	
Luzerne	128,400	126,200	98	
Monroe	27,900	27,300	98	
Perry	13,300	12,900	97	
Snyder	11,400	10,800	95	
York	118,100	115,500	98	
<b>Station Totals</b>		4,680,500	4,600,800	98
<b>Net Weekly Circulation (1983)</b>			1,857,200	
<b>Average Daily Circulation (1983)</b>			778,100	



# Pennsylvania—Philadelphia

## WWSG-TV

Ch. 57

Technical Facilities: Channel No. 57 (728-734 MHz). Authorized power: 891-kw max. & 708-kw horizontal visual, 141-kw horizontal aural. Antenna: 1160-ft. above av. terrain, 1179-ft. above ground, 1421-ft. above sea level.

Latitude 40° 02' 21"  
Longitude 75° 14' 13"

Transmitter: Umbria & Paoli Ave., Roxborough.

Satellite Earth Stations: Microdyne, 7-meter; Prodelin, 4.5-meter.

Arbitron Data: Not available.

Network Service: None, independent.

Licensee: Channel 57 Corp., 3600 Conshohocken Ave., Philadelphia, Pa. 19131.

Studio: 300 Domino Lane, Philadelphia, Pa. 19128.

Telephone: 215-483-4550.

Ownership: Leon S. Gross, chmn., 54%; William S. Gross, pres., 42%; Ladina Erech, 4%. Same principals own a radio common carrier & Micro TV Inc., MDS licensee in Philadelphia.

Began Operation: May 26, 1981.

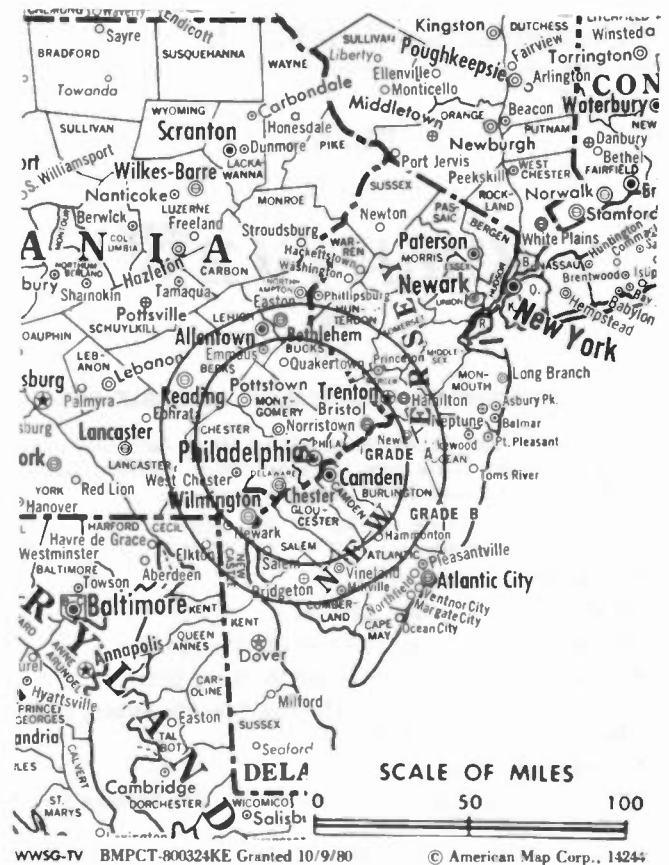
Represented (legal) by Schwartz, Woods & Miller.

Personnel:

ALBERT TEDESCO, general manager.

HARRY JENNY, chief engineer.

Rates: Not available.



**SATELLITE WEEK**

**THE VITAL LINK**

between you and the latest news  
in this ever-changing industry.

**For more information, call collect: 202-872-9200.**

**Television Digest, Inc.**  
1836 Jefferson Place, N.W.  
Washington, D.C. 20036

The illustration shows a satellite in space with solar panels extended, and a large parabolic dish antenna on the ground. A dashed line represents the signal path between the satellite and the dish.



# Pennsylvania—Pittsburgh

**KDKA-TV**

Ch. 2

**KDKA-TV 2 W** GROUP



**WESTINGHOUSE BROADCASTING & CABLE INC.**

Technical Facilities: Channel No. 2 (54-60 MHz). Authorized power: 100-kw visual, 10-kw aural. Antenna: 990-ft. above av. terrain, 683-ft. above ground, 2049-ft. above sea level.

Latitude 40° 29' 38.22"  
Longitude 80° 01' 09.40"

Transmitter: 4101 Grizella St.

AM Affiliate: KDKA, 50-kw, 1020 kHz.

FM Affiliate: WPNT, 47-kw, 92.9 MHz (No. 225), 890-ft.

News Services: AP, Group W Newsfeed, Mediawire, UPI.

Satellite Earth Stations: Transmit/receive; Scientific-Atlanta, 10-meter; Scientific-Atlanta receivers.

Network Service: CBS.

Licensee: Westinghouse Bcstg. & Cable Inc., One Gateway Center, Pittsburgh, Pa. 15222.

Studio: One Gateway Center, Pittsburgh, Pa. 15222.

Telephone: 412-392-2200. TWX: 412-642-3113.

Ownership: Subsidiary of Westinghouse Electric Corp. For other interests, see Group W in Group Ownership of TV Stations.

Began Operation: Jan. 11, 1949 as WDTV. Sale to present owners by DuMont Laboratories approved by FCC Jan. 5, 1955 (Television Digest, Vol. 10:49; 11:2).

Represented (sales) by Group W Television Sales.

Personnel:

- CAROLYN WEAN, vice president & general manager.
- JOSEPH BERWANGER, general sales manager.
- SHERRI SIEVING, sales manager.
- HAL WHACK, national sales manager.
- DEBRA ZEYEN, program manager.
- BARBARA KLAUSCHER, creative services director.
- CAROLYN S. McCLAIR, public relations director.
- JAY NEWMAN, news director.
- HOWARD MURPHY, business manager.
- JOHN J. CVETIC, engineering manager.
- ROY HOOVER, chief engineer.

Highest 30 Sec. Rate (July 1983): \$15,000.

NETWORK BASE HOURLY RATE: \$2800.

Total Households: © MSI Consumer Market Data as of 1/1/83 TV Homes: TV% and Circulation © 1983 Arbitron County coverage based on Arbitron study.

Net Weekly Circulation	State County	Total Households	TV Households	%
50% & Over	<b>MARYLAND</b>			
	Garrett	9,500	9,300	98
	<b>OHIO</b>			
	Belmont	31,200	30,800	99
	Columbiana	41,200	40,600	99
	Jefferson	33,100	32,700	99
	<b>PENNSYLVANIA</b>			
	Allegheny	544,000	535,000	98
	Armstrong	29,000	28,400	98
	Beaver	73,500	72,400	99
	Butler	52,600	51,800	98
	Cambria	64,900	63,800	98
	Clarion	14,900	14,500	97
	Elk	13,400	13,100	97
	Fayette	58,600	57,000	97
	Forest	1,900	1,900	100



Net Weekly Circulation	State County	Total Households	TV Households	%
50% & Over	Greene	14,800	14,300	97
	Indiana	31,700	30,900	97
	Jefferson	18,200	17,800	98
	Lawrence	38,500	37,700	98
	Somerset	29,500	28,700	97
	Venango	23,500	22,700	96
	Washington	79,400	77,900	98
	Westmoreland	144,100	142,000	99
	<b>WEST VIRGINIA</b>			
	Brooke	10,900	10,800	99
	Hancock	14,700	14,700	100
	Marion	25,200	24,900	99
	Marshall	15,100	15,000	99
	Monongalia	28,900	28,400	98
	Preston	11,000	10,800	98
	Tucker	3,400	3,300	97
	<b>OHIO</b>			
Between 25-49%	Harrison	6,600	6,500	98
	<b>PENNSYLVANIA</b>			
	Blair	50,200	49,200	98
	Clearfield	30,400	29,700	98
	Crawford	32,400	31,400	97
	Mercer	46,100	45,100	98
	<b>WEST VIRGINIA</b>			
	Barbour	6,100	6,000	98
	Grant	3,800	3,700	97
	Harrison	29,400	29,200	99
	Ohio	23,100	23,000	99
	Randolph	10,400	10,200	98
	Taylor	6,100	6,000	98
	Tyler	4,200	4,100	98
	Wetzel	7,900	7,800	99
	<b>MARYLAND</b>			
Between 5-24%	Allegany	29,700	29,400	99
	<b>OHIO</b>			
	Carroll	9,000	8,900	99
	(Continued on page 781)			
Station Totals		2,005,800	1,971,400	98
Net Weekly Circulation (1983)			1,342,400	
Average Daily Circulation (1983)			872,100	

# Pennsylvania—Greensburg-Pittsburgh

## WPCB-TV

Ch. 40

Technical Facilities: Channel No. 40 (626-632 MHz). Authorized power: 1170-kw max. & 490-kw horizontal visual, 49-kw horizontal aural. Antenna: 980-ft. above av. terrain, 839-ft. above ground, 2049-ft. above sea level.

Latitude 40° 23' 30.0"  
Longitude 79° 46' 51.1"

Transmitter: Signal Hill Dr., Wall, Pa.

News Service: UPI.

Satellite Earth Station: Scientific-Atlanta, 5-meter; Scientific-Atlanta receivers.

Arbitron Data: Not available.

Network Service: None, independent.

Licensee: Western Pennsylvania Christian Broadcasting Co., Box 17220, Pittsburgh, Pa. 15235.

Studio: Rte.48, Signal Hill Dr., Wall, Pa. 15148.

Mailing Address: Box 17220, Pittsburgh, Pa. 15235.

Telephone: 412-824-3930.

Ownership: Non-stock, non-profit corp. Rev. R. Russell Bixler, pres.; David Kelton, Oleen Eagle, Ernest Frederick, Harold McKamish, dirs.

Began Operation: April 15, 1979.

Represented (legal) by Gordon & Healy.

Represented (engineering) by Dean Sargent.

### Personnel:

DAVID KELTON, exec. vice president & general manager.  
OLEEN EAGLE, vice president & operations manager.  
DAVID SKEBA, station manager.  
JERRY FOREMAN, director of engineering.  
JOE SCHARBLOUGH, sales manager.

Highest One Hour Rate (May 21, 1982): \$425.

Highest 30 Sec. Rate (May 21, 1982): \$35.

Total Households: © MSI Consumer Market Data as of 1/1/83 TV Homes: TV% and Circulation © 1983 Arbitron County coverage based on Arbitron study.

Net Weekly Circulation	State County	Total Households	TV Households	%
<b>PENNSYLVANIA</b>				
Between 5-24%	Fayette	58,600	57,000	97
	Westmoreland	144,100	142,000	99
<b>Station Totals</b>		<b>202,700</b>	<b>199,000</b>	<b>98</b>
Net Weekly Circulation (1983)				<b>47,600</b>
Average Daily Circulation (1983)				<b>20,300</b>



Media Brokerage Specialist  
CATV, TV and Radio

# THE TED HEPBURN COMPANY

Ted Hepburn, President Todd Hepburn, VP, CATV Division  
Heidi Hepburn Jebson, VP, Small Markets  
P.O. Box 42401, Cincinnati, Ohio 45242 (513) 791-8730

# Pennsylvania—Pittsburgh

## WPGH-TV

Ch. 53

Technical Facilities: Channel No. 53 (704-710 MHz). Authorized power: 2340-kw max. & 1290-kw horizontal visual, 234-kw max. & 128-kw horizontal aural. Antenna: 1010-ft. above av. terrain, 736-ft. above ground, 2049-ft. above sea level.

Latitude 40° 29' 43"  
Longitude 80° 00' 18"

Transmitter: 750 Ivory Ave.

News Service: UPI.

Satellite Earth Station: Microdyne, 4.7-meter; Microdyne receivers.

Network Service: None, independent.

Licensee: Meredith Corp., 1716 Locust St., Des Moines, Iowa 50336.

Studio: 750 Ivory Ave., Pittsburgh, Pa. 15214.

Telephone: 412-931-8600.

Ownership: Meredith Corp. For other interests, see Group Ownership of TV Stations.

Began Operation: July 14, 1953 as WKJF-TV, left air July 2, 1954. Resumed operation under new ownership Feb. 1, 1969; left air Aug. 16, 1971. Transfer to Henry Posner Jr. from Receiver in Bankruptcy approved Dec. 12, 1973. Returned to air Jan. 14, 1974. Sale to present owner by Henry Posner Jr. approved by FCC Sept. 8, 1978 (Television Digest, Vol. 18:17, 38).

Represented (sales) by MMT Sales Inc.

Represented (legal) by Haley, Bader & Potts.

Represented (engineering) by A. D. Ring & Associates.

### Personnel:

WILLARD A. SALTZGIVER, vice president & general manager.

KATHY SAUNDERS, general sales manager.

NANCY PALMER, program manager.

JOHN TAMERLANO, national sales manager.

MARK ALBRIGHT, director of engineering.

Highest 30 Sec. Rate (July 1983): \$2500.

Total Households: © MSI Consumer Market Data as of 1/1/83 TV Homes: TV% and Circulation © 1983 Arbitron County coverage based on Arbitron study.

Net Weekly Circulation	State County	Total Households	TV Households	%
<b>50% &amp; Over</b>	<b>OHIO</b>			
	Belmont	31,200	30,800	99
	Jefferson	33,100	32,700	99
	<b>PENNSYLVANIA</b>			
	Allegheny	544,000	535,000	98
	Beaver	73,500	72,400	99
	Butler	52,600	51,800	98
	Lawrence	38,500	37,700	98
	Washington	79,400	77,900	98
	<b>WEST VIRGINIA</b>			
	Brooke	10,900	10,800	99
	Marshall	15,100	15,000	99
	Monongalia	28,900	28,400	98
	Ohip	23,100	23,000	99
<b>Between 25-49%</b>	<b>OHIO</b>			
	Columbiana	41,200	40,600	99
	Harrison	6,600	6,500	98
	Monroe	6,400	6,200	97
	<b>PENNSYLVANIA</b>			
	Armstrong	29,000	28,400	98
	Cambria	64,900	63,800	98
	Clarion	14,900	14,500	97
	Elk	13,400	13,100	97



Net Weekly Circulation	State County	Total Households	TV Households	%
<b>Between 25-49%</b>	Fayette	58,600	57,000	97
	Greene	14,800	14,300	97
	Indiana	31,700	30,900	97
	Jefferson	18,200	17,800	98
	Somerset	29,500	28,700	97
	Venango	23,500	22,700	96
	Westmoreland	144,100	142,000	99
	<b>WEST VIRGINIA</b>			
	Barbour	6,100	6,000	98
	Hancock	14,700	14,700	100
	Harrison	29,400	29,200	99
	Marion	25,200	24,900	99
	Preston	11,000	10,800	98
	Taylor	6,100	6,000	98
	Wetzel	7,900	7,800	99
<b>Between 5-24%</b>	<b>MARYLAND</b>			
	Garrett	9,500	9,300	98
	<b>OHIO</b>			
	Carroll	9,000	8,900	99
	Mahoning	104,200	103,200	99
	Trumbull	37,500	36,500	99
	<b>PENNSYLVANIA</b>			
	Blair	50,200	49,200	98
	Clearfield	30,400	29,700	98
	Crawford	32,400	31,400	97
	Mercer	46,100	45,100	98
	<b>WEST VIRGINIA</b>			
	Randolph	10,400	10,200	98
	Tyler	4,200	4,100	98
<b>Station Totals</b>		<b>1,911,400</b>	<b>1,879,000</b>	<b>98</b>
<b>Net Weekly Circulation (1983)</b>			<b>817,200</b>	
<b>Average Daily Circulation (1983)</b>			<b>383,400</b>	

# Pennsylvania—Pittsburgh

## WPTT-TV

Ch. 22

Technical Facilities: Channel No. 22 (518-524 MHz). Authorized power: 5000-kw max. & 1950-kw horizontal visual, 500-kw max. & 195-kw horizontal aural. Antenna: 920-ft. above av. terrain, 829-ft. above ground, 2049-ft. above sea level.

Latitude 40° 26' 22.5"

Longitude 79° 43' 10.5"

Transmitter: Hawkeye Dr. Extended.

News Service: UPI.

Satellite Earth Stations: AFC, 10-meter; Microdyne & Automation Techniques Inc. receivers.

Network Service: None, independent.

Licensee: Commercial Radio Institute Inc. (CRI), 3500 Parkdale Ave., Baltimore, Md. 21211.

Studio: 500 Seco Rd., Box 2809, Pittsburgh, Pa. 15230.

Telephone: 412-856-9010. Fax: 412-837-2248. TWX: 710-797-3664.

Ownership: Julian S. Smith, pres., 28.5%; Frederick M. Himes Jr., v.p.-secy.-treas., 23.6%; Robert L. Simmons, 10%; others, none with more than 5%. Smith, Himes & Simmons have interest in WBFF(TV), Baltimore, Md. Commercial Radio Institute holds CP for Ch. 28, Columbus, Ohio.

Began Operation: Sept. 29, 1978.

Represented (sales) by Seltel Inc.

Represented (legal) by Fisher, Wayland, Cooper & Leader.

Represented (engineering) by Carl T. Jones & Associates.

### Personnel:

JULIAN S. SMITH, president.

FREDERICK M. HIMES, executive vice president.

KENNETH BUSCHMAN, station manager.

ROBERT SIMMONS, vice president, sales.

MICHAEL SILVERT, sales manager.

WILLIAM WALTERS, national sales manager.

EDDIE EDWARDS, special program development manager.

RAYMOND LAU, production manager.

VIRGINIA NEVILLE, promotion manager.

MICHAEL BERKEY, chief engineer.

Highest 30 Sec. Rate (May 1983): \$300.

Total Households: © MSI Consumer Market Data as of 1/1/83 TV Homes: TV% and Circulation © 1983 Arbitron County coverage based on Arbitron study.

Net Weekly Circulation	State County	Total Households	TV Households	%
<b>Between 25-49%</b>	<b>PENNSYLVANIA</b>			
	Allegheny	544,000	535,000	98
	Armstrong	29,000	28,400	98
	Beaver	73,500	72,400	99
	Butler	52,600	51,800	98
	Fayette	58,600	57,000	97
	Washington	79,400	77,900	98
	Westmoreland	144,100	142,000	99
<b>WEST VIRGINIA</b>	Hancock	14,700	14,700	100
	Marion	25,200	24,900	99
	Taylor	6,100	6,000	98



Net Weekly Circulation	State County	Total Households	TV Households	%
<b>Between 5-24%</b>	<b>OHIO</b>			
	Belmont	31,200	30,800	99
	Columbiana	41,200	40,600	99
	Harrison	6,600	6,500	98
	Jefferson	33,100	32,700	99
Monroe	6,400	6,200	97	
<b>PENNSYLVANIA</b>	Clarion	14,900	14,500	97
	Elk	13,400	13,100	97
	Greene	14,800	14,300	97
	Indiana	31,700	30,900	97
	Jefferson	18,200	17,800	98
	Lawrence	38,500	37,700	98
	Mercer	46,100	45,100	98
	Somerset	29,500	28,700	97
Venango	23,500	22,700	96	
<b>WEST VIRGINIA</b>	Brooke	10,900	10,800	99
	Harrison	29,400	29,200	99
	Marshall	15,100	15,000	99
	Monongalia	28,900	28,400	98
	Ohio	23,100	23,000	99
	Randolph	10,400	10,200	98
	Station Totals	1,494,100	1,468,300	98
Net Weekly Circulation (1983)			429,500	
Average Daily Circulation (1983)			156,500	

# Pennsylvania—Pittsburgh

## WPXI

Ch. 11

Technical Facilities: Channel No. 11 (198-204 MHz). Authorized power: 316-kw visual, 31.6-kw aural. Antenna: 990-ft. above av. terrain, 848-ft. above ground, 2048-ft. above sea level.

Latitude 40° 27' 47"  
Longitude 80° 00' 17"

Transmitter: 11 Television Hill.

News Services: AP, CNN Headline News, Mediawire, National Weather Wire, NBC, Nexis, UPI.

Satellite Earth Station: Scientific-Atlanta, 7-meter; Scientific-Atlanta receivers.

Network Service: NBC.

Licensee: WPXI Corp., 11 Television Hill, Box 1100, Pittsburgh, Pa. 15230.

Studio: 11 Television Hill.

Mailing Address: Box 1100, Pittsburgh, Pa. 15230.

Telephone: 412-237-1100.

TWX: 710-664-2099.

Ownership: Cox Broadcasting Corp. For other interests, see Group Ownership of TV Stations.

Began Operation: Sept. 1, 1957. Sale to present owner by co-owners Pittsburgh Post-Gazette & Sun Telegraph and H. Kenneth Brennen & family approved Nov. 20, 1964 by FCC (Television Digest, Vol. 4:36, 47).

Represented (sales) by TeleRep Inc.

Represented (legal) by Reed, Shaw & McClay.

### Personnel:

PATRICK J. GMITER, vice president & general manager.  
BRUNO GRAZIANO, general sales manager.  
LOUIS SUPOWITZ, local sales manager.  
CYNTHIA DURLER, personnel director.  
BRONWYN HARRIS, research director.  
BUD MOORE, controller.  
MAUREEN DURKIN, promotion director.  
KENNETH TIVEN, news director.  
ROBERT WEHRMAN v.p. & engineering director.  
BY WILLIAMS, operations manager & program director.

Highest 30 Sec. Rate (Sept. 1982): \$3000.

NETWORK BASE HOURLY RATE: \$2280.

Total Households: © MSI Consumer Market Data as of 1/1/83 TV Homes: TV% and Circulation © 1983 Arbitron County coverage based on Arbitron study.

Net Weekly Circulation	State County	Total Households	TV Households	%
50% & Over	<b>OHIO</b>			
	Jefferson	33,100	32,700	99
	<b>PENNSYLVANIA</b>			
	Allegheny	544,000	535,000	98
	Armstrong	29,000	28,400	98
	Beaver	73,500	72,400	99
	Butler	52,600	51,800	98
	Clarion	14,900	14,500	97
	Fayette	58,600	57,000	97
	Greene	14,800	14,300	97
	Indiana	31,700	30,900	97
	Lawrence	38,500	37,700	98
	Venango	23,500	22,700	96
	Washington	79,400	77,900	98
	Westmoreland	144,100	142,000	99
	<b>WEST VIRGINIA</b>			
	Brooke	10,900	10,800	99
	Hancock	14,700	14,700	100
	Marshall	15,100	15,000	99
	Monongalia	28,900	28,400	98
	Ohio	23,100	23,000	99



Net Weekly Circulation	State County	Total Households	TV Households	%
------------------------	--------------	------------------	---------------	---

50% & Over	Tucker	3,400	3,300	97
------------	--------	-------	-------	----

Between 25-49%	<b>OHIO</b>			
	Belmont	31,200	30,800	99
	Columbiana	41,200	40,600	99

<b>PENNSYLVANIA</b>	Cambria	64,900	63,800	98
	Elk	13,400	13,100	97
	Jefferson	18,200	17,800	98
	Mercer	46,100	45,100	98
	Somerset	29,500	28,700	97

<b>WEST VIRGINIA</b>	Barbour	6,100	6,000	98
	Harrison	29,400	29,200	99
	Marion	25,200	24,900	99
	Preston	11,000	10,800	98
	Taylor	6,100	6,000	98
	Wetzel	7,900	7,800	99

Between 5-24%	<b>MARYLAND</b>			
	Garrett	9,500	9,300	98

<b>OHIO</b>	Carroll	9,000	8,900	99
	Harrison	6,600	6,500	98
	Mahoning	104,200	103,200	99
	Monroe	6,400	6,200	97

<b>PENNSYLVANIA</b>	Blair	50,200	49,200	98
	Cameron	2,700	2,600	98
	Clearfield	30,400	29,700	98
	Clinton	14,000	13,700	98
	Forest	1,900	1,900	100
	Fulton	4,800	4,600	95

<b>WEST VIRGINIA</b>	Grant	3,800	3,700	97
	Randolph	10,400	10,200	98
	Tyler	4,200	4,100	98

Station Totals	1,822,100	1,790,900	98
Net Weekly Circulation (1983)		1,150,000	
Average Daily Circulation (1983)		616,400	



# Pennsylvania—Pittsburgh

## WTAE-TV

Ch. 4

Technical Facilities: Channel No. 4 (66-72 MHz). Authorized power: 100-kw visual, 20-kw aural. Antenna: 965-ft. above av. terrain, 1062-ft. above ground, 2049-ft. above sea level.

Latitude 40° 16' 49"  
Longitude 79° 48' 11"

Transmitter: Elizabeth Township, Pa.

AM Affiliate: WTAE, 5-kw, 1250 kHz.

FM Affiliate: WHTX, 50-kw, 96.1 MHz (No. 241), 500-ft.

News Services: AP, UPI.

Satellite Earth Station: Scientific-Atlanta, 7-meter; Scientific-Atlanta receivers.

Network Service: ABC.

Licensee: The Hearst Corp., WTAE Division, 400 Ardmore Blvd., Pittsburgh 15230.

Studio: 400 Ardmore Blvd., Pittsburgh, Pa. 15230.

Telephone: 412-242-4300. TWX: 710-664-4266.

Ownership: The Hearst Corp., 100%. For other interests, see Group Ownership & Newspaper Ownership of TV Stations.

Began Operation: Sept. 14, 1958. Hearst acquired 100% control after its purchase of 50% from Earl F. Reed and Irwin D. Wolf, as trustees for a stockholders group. Purchase approved by FCC Aug. 1, 1962 (Television Digest, Vol. 2:29, 32).

Represented (sales) by Katz Television.

Represented (legal) by Dempsey & Koplovitz.

Represented (engineering) by A. Earl Cullum Jr. Consulting Engineers.

### Personnel:

FRED I. YOUNG, vice president & general manager.  
RICHARD WOLK, vice president, sales.  
ANTHONY J. VINCIGUERRA, general sales manager.  
BILL DADDIO, local sales manager.  
MARK MAYO, resident controller.  
DAVID CRANTZ, dir., public relations & special projects.  
KERRY G. RICHARDS, director of creative services.  
JAMES HURLEY, director of engineering.  
JUDY GIRARD, program director.  
JOSEPH ROVITTO, news director.

Highest 30 Sec. Rate (July 1983): \$3500.

NETWORK BASE HOURLY RATE: \$3000.

Total Households: © MSI Consumer Market Data as of 1/1/83 TV Homes-TV% and Circulation © 1983 Arbitron County coverage based on Arbitron study.

Net Weekly Circulation	State County	Total Households	TV Households	%
50% & Over	<b>MARYLAND</b>			
	Garrett	9,500	9,300	98
	<b>OHIO</b>			
	Belmont	31,200	30,800	99
	Jefferson	33,100	32,700	99
	Monroe	6,400	6,200	97
	<b>PENNSYLVANIA</b>			
	Allegheny	544,000	535,000	98
	Armstrong	29,000	28,400	98
	Beaver	73,500	72,400	99
Bedford	16,800	16,200	96	
Blair	50,200	49,200	98	
Butler	52,600	51,800	98	
Cambria	64,900	63,800	98	
Clarion	14,900	14,500	97	
Clearfield	30,400	29,700	98	
Elk	13,400	13,100	97	
Fayette	58,600	57,000	97	
Forest	1,900	1,900	100	
Greene	14,800	14,300	97	
Indiana	31,700	30,900	97	
Jefferson	18,200	17,800	98	
Lawrence	38,500	37,700	98	



Net Weekly Circulation	State County	Total Households	TV Households	%
50% & Over	Somerset	29,500	28,700	97
	Venango	23,500	22,700	96
	Washington	79,400	77,900	98
	Westmoreland	144,100	142,000	99
<b>WEST VIRGINIA</b>				
	Barbour	6,100	6,000	98
	Brooke	10,900	10,800	99
	Hancock	14,700	14,700	100
	Harrison	29,400	29,200	99
	Marion	25,200	24,900	99
	Marshall	15,100	15,000	99
	Monongalia	28,900	28,400	98
	Ohio	23,100	23,000	99
	Preston	11,000	10,800	98
	Randolph	10,400	10,200	98
	Taylor	6,100	6,000	98
	Tucker	3,400	3,300	97
	Wetzel	7,900	7,800	99
<b>OHIO</b>				
Between 25-49%	Columbiana	41,200	40,600	99
	Harrison	6,600	6,500	98
<b>PENNSYLVANIA</b>				
	Mercer	46,100	45,100	98
<b>WEST VIRGINIA</b>				
	Lewis	7,000	6,900	99
	Tyler	4,200	4,100	98
	Upshur	8,700	8,500	98
<b>OHIO</b>				
Between 5-24%	Carroll	9,000	8,900	99
	<b>PENNSYLVANIA</b>			
	Centre	38,200	36,900	97
	Huntingdon	14,900	14,400	97
<b>WEST VIRGINIA</b>				
	Braxton	5,200	5,000	97
	Doddridge	2,700	2,600	96
	Grant	3,800	3,700	97
	Mineral	9,900	9,700	98
	Ritchie	4,400	4,300	98
<b>Station Totals</b>		1,804,200	1,771,300	98
<b>Net Weekly Circulation (1983)</b>			1,406,500	
<b>Average Daily Circulation (1983)</b>			900,400	



# Pennsylvania—Reading

## WTVE

Ch. 51

Technical Facilities: Channel No. 51 (692-698 MHz). Authorized power: 1450-kw max. & 1100-kw horizontal visual, 145-kw max. & 110-kw horizontal aural. Antenna: 750-ft. above av. terrain, 148-ft. above ground, 1248-ft. above sea level.

Latitude 40° 21' 15"  
Longitude 75° 53' 56"

Transmitter: Mt. Penn, 1.9-mi. NE of center of Reading.

News Services: AP, INN.

Satellite Earth Stations: Microdyne, 7-meter; Andrew, 5-meter.

Network Service: None, independent.

Licensee: Reading Broadcasting Inc., Box 3248, Reading, Pa. 19604.

Studio: 1729 North 11th St., Box 3248, Reading, Pa. 19604.

Telephone: 215-921-9181.

Ownership: Henry N. Aurandt, pres. & Helen K. Aurandt, 25% jointly; Robert A. Denby, v.p., 10%; Irvin Cohen, v.p., 8%; Jack A. Linton, secy. & Nancy A. Linton, 2% jointly; David L. & Alice M. Hyman, 5% each; 16 others, none with as much as 5%.

Began Operation: May 4, 1980.

Represented (sales) by Seltel Inc.

Represented (legal) by Dow, Lohnes & Albertson.

Represented (engineering) by Smith & Powstenko.

Personnel:

JOHN FORCIER, general manager.

DAVID SWARTZ, operations manager.

DAVE JAMES, chief engineer.

Highest 30 Sec. Rate (April 30, 1982): \$60.

Total Households: © MSI Consumer Market Data as of 1/1/83 TV Homes: TV% and Circulation © 1983 Arbitron County coverage based on Arbitron study.

Net Weekly Circulation	State County	Total Households	TV Households	%
<b>PENNSYLVANIA</b>				
Between 5-24%	Berks	118,400	116,000	98
	Schuylkill	61,400	59,800	97
<b>Station Totals</b>		<b>179,800</b>	<b>175,800</b>	<b>97</b>
<b>Net Weekly Circulation (1983)</b>			<b>25,800</b>	
<b>Average Daily Circulation (1983)</b>			<b>5,900</b>	



## BLACKBURN & COMPANY, INC.

RADIO • TV • CATV • NEWSPAPER BROKERS  
NEGOTIATIONS • FINANCING • APPRAISALS

CHICAGO	333 N. Michigan Ave., 60601	(312) 346-6460
WASHINGTON, D.C.	1111 19th St., N.W., 20036	(202) 331-9270
ATLANTA	400 Colony Sq., #1004, 30361	(404) 892-4655
BEVERLY HILLS	9465 Wilshire Blvd., 90212	(213) 274-8151

# Pennsylvania—Red Lion-Lancaster & York

## WGCB-TV

Ch.49

Technical Facilities: Channel No. 49 (680-686 MHz). Authorized power: 550-kw visual, 110-kw aural. Antenna: 580-ft. above av. terrain, 374-ft. above ground, 1234-ft. above sea level.

Latitude 39° 54' 18"  
Longitude 76° 35' 00"

Transmitter: State Rte. 66141, 1.75-mi. E of Red Lion.

News Service: AP.

Satellite Earth Stations: 3 in operation, Gardiner, 5-meter; Scientific-Atlanta, 11.6-meter; Microdyne receivers.

Network Service: None, independent.

Licensee: Red Lion Television Inc., Box 88, Red Lion, Pa. 17356.

Studio: Windsor Rd., Red Lion. Telephone: 717-246-1681.

Mailing Address: Box 88, Red Lion, Pa. 17356.

Ownership: John H. Norris, 77.5%; Dorothy C. Norris, 22.5%. Red Lion Bcstg. is licensee of WGCB-AM-FM & owns World International Bcstrs. Inc., licensee of WINB (short wave), Red Lion.

Began Operation: April 28, 1979.

Represented (sales) by Spot Time Ltd.

Represented (legal) by Benedict P. Cottone.

Represented (engineering) by Fred W. Wise.

Personnel:

JOHN NORRIS, president & general manager.

Highest One Hour Rate: \$302.

Highest 30 Sec. Rate: \$77.

Total Households: © MSI Consumer Market Data as of 1/1/83 TV Homes: TV% and Circulation © 1983 Arbitron County coverage based on Arbitron study.

Net Weekly Circulation	State County	Total Households	TV Households	%
<b>PENNSYLVANIA</b>				
Between 5-24%	Dauphin	91,200	89,000	98
	Lancaster	130,400	125,100	96
	Lebanon	39,800	38,800	97
	York	118,100	115,500	98
<b>Station Totals</b>		<b>379,500</b>	<b>368,400</b>	<b>97</b>
<b>Net Weekly Circulation (1983)</b>			<b>48,200</b>	
<b>Average Daily Circulation (1983)</b>			<b>16,600</b>	



# TARGET/AID

The Ratings and Lifestyle Connection.

## ARBITRON® RATINGS

# Pennsylvania—Scranton & Wilkes-Barre

## WDAU-TV

Ch. 22

Technical Facilities: Channel No. 22 (518-524 MHz). Authorized power: 3006-kw max. & 750-kw horizontal visual, 550-kw max. & 137-kw horizontal aural. Antenna: Electrically tilted, 1560-ft. above av. terrain, 618-ft. above ground, 2744-ft. above sea level.

Latitude 41° 25' 36"  
Longitude 75° 44' 52"

Transmitter: Bald Mtn., Ransom Twp.

AM Affiliate: WGBI, 1-kw (0.5-kw night), 910 kHz (CBS).

FM Affiliate: WGBI-FM, 4.9-kw, 101.3 MHz (No. 267), 1100-ft.

News Services: AP, CBS.

Network Service: CBS.

Licensee: Scranton Broadcasters Inc., 1000 Wyoming Ave., Scranton, Pa.

Studio: 415 Lackawanna Ave., Scranton 18503.

Telephone: 717-961-2222. TWX: 510-671-4607.

Ownership: Scranton Bcstrs. Inc., 100% owned by heirs of Frank Megargee, with 28% being held by Scranton WGBI Radio Inc. (66.66% voting stock), Mrs. M. E. Megargee & family, 72%.

Began Operation: June 7, 1953. In 1959 present owners reacquired control by purchasing stock held by WCAU Inc. (Philadelphia Evening Bulletin), which had held 75% control of station since 1956 (Television Digest, Vol. 12:31, 42; 15:16, 22).

Represented (sales) by Blair Television.

Represented (legal) by Dow, Lohnes & Albertson.

Represented (engineering) by Cohen & Dippell.

### Personnel:

MRS. M. E. MEGARGEE, president.

MRS. M. M. HOLCOMB, general manager.

DOUG HOLCOMB, promotion director.

GENE MALONE, general sales manager.

MORT ROSENTHAL, program director & film buyer.

TOM POWELL, news director.


Highest One Hour Rate (May 5, 1982): \$4000.

Highest 30 Sec. Rate (Sept. 1, 1983): \$1250.

NETWORK BASE HOURLY RATE: \$825.

Total Households: © MSI Consumer Market Data as of 1/1/83 TV Homes: TV% and Circulation © 1983 Arbitron County coverage based on Arbitron study.

Net Weekly Circulation	State County	Total Households	TV Households	%
50% & Over	<b>PENNSYLVANIA</b>			
	Bradford	22,400	21,800	97
	Carbon	20,400	19,900	98
	Columbia	22,600	22,100	98
	Lackawanna	83,500	82,200	98
	Luzerne	128,400	126,200	98
	Lycoming	43,800	42,100	96



WDAU-TV BMPCT-6640 Granted 4/24/68

© American Map Corp., 14244

Net Weekly Circulation	State County	Total Households	TV Households	%
50% & Over	Montour	5,800	5,600	97
	Northumberland	38,800	37,500	97
	Snyder	11,400	10,800	95
	Susquehanna	13,500	13,200	97
	Union	10,500	10,000	95
	Wayne	13,300	12,700	95
	Wyoming	9,600	9,300	97
Between 25-49%	<b>PENNSYLVANIA</b>			
	Monroe	27,900	27,300	98
	Pike	7,800	7,500	96
	Schuylkill	61,400	59,800	97
	Sullivan	2,200	2,100	95
Between 5-24%	<b>NEW YORK</b>			
	Delaware	16,900	16,200	96
	Sullivan	24,800	23,800	96
	Tioga	17,400	17,000	98
	Tompkins	31,400	29,600	94
Between 5-24%	<b>PENNSYLVANIA</b>			
	Clinton	14,000	13,700	98
	Tioga	14,100	13,500	96
Station Totals		641,900	623,900	97
Net Weekly Circulation (1983)			383,700	
Average Daily Circulation (1983)			219,400	

# Pennsylvania—Scranton & Wilkes-Barre

## WNEP-TV

Ch. 16

Technical Facilities: Channel No. 16 (482-488 MHz). Authorized power: 1150-kw max. & 525-kw horizontal visual, 115-kw max. & 52.5-kw horizontal aural. Antenna: 1670-ft. above av. terrain, 829-ft. above ground, 2949-ft. above sea level.

Latitude 41° 10' 58"  
Longitude 75° 52' 21"

Transmitter: Penobscot Nob, Electronic Heights, Wilkes-Barre.

News Service: AP.

Satellite Earth Station: Scientific-Atlanta; 11-meter.

Network Service: ABC.

Licensee: NEP Communications Inc., Wilkes-Barre-Scranton Airport, Avoca, Pa. 18641.

Studio: Wilkes-Barre-Scranton Airport, Avoca, Pa. 18641.

Telephones: 717-346-7474, Scranton; 717-826-1616, Wilkes-Barre.

TWX: 510-671-4532.

Ownership: Thomas P. Shelburne, 26.090%; Catherine W. Shelburne, 10.524%; Frank M. Henry, 21%; Thomas P. Shelburne III, 10.818%; William W. Scranton, 8.75%; Chester F. Sawicki, 3.70%; Warren A. Reed Jr., 2.10%; others, none with as much as 2%.

Began Operation: Feb. 9, 1954. Sale to present owners by Taft Bcstg. approved by FCC Oct. 30, 1973. Sale to Taft by Transcontinent Television Corp.'s subsidiary Northeastern Pennsylvania Broadcasting Inc. approved Feb. 19, 1964 (Television Digest, Vol. 3:15, 16, 31; 4:8). Merger & transfer of WARM-TV, Scranton (Ch. 16) and WILK-TV, Wilkes-Barre (Ch. 34) into Northeastern Pennsylvania Bcstg. Co. approved Feb. 12, 1958 by FCC (Vol. 13:46; 14:7).

Represented (sales) by Katz Television.

Represented (legal) by Koteen & Naftalin.

Represented (engineering) by Jules Cohen & Associates.

### Personnel:

THOMAS P. SHELBURNE, chairman.  
THOMAS SHELBURNE III, president & chief executive officer.  
ELDEN A. HALE JR., vice president & general manager.  
WARREN REED, general sales manager.  
PETER KOZLOSKI, treasurer.  
BERNIE HYZINSKI, chief engineer.  
R. PAUL STUEBER, news director.

Highest One Hour Rate: \$6975.

Highest 30 Sec. Rate: \$3000.

NETWORK BASE HOURLY RATE: \$2500.

Total Households: © MSI Consumer Market Data as of 1/1/83 TV Homes: TV% and Circulation © 1983 Arbitron County coverage based on Arbitron study.

Net Weekly Circulation	State County	Total Households	TV Households	%
<b>PENNSYLVANIA</b>				
<b>50% &amp; Over</b>	Carbon	20,400	19,900	98
	Centre	38,200	36,900	97
	Clinton	14,000	13,700	98
	Columbia	22,600	22,100	98
	Lackawanna	83,500	82,200	98
	Luzerne	128,400	126,200	98
	Lycoming	43,800	42,100	96
	Monroe	27,900	27,300	98
	Montour	5,800	5,600	97



Net Weekly Circulation	State County	Total Households	TV Households	%
<b>50% &amp; Over</b>	Northumberland	38,800	37,500	97
	Schuylkill	61,400	59,800	97
	Snyder	11,400	10,800	95
	Sullivan	2,200	2,100	95
	Susquehanna	13,500	13,200	97
	Union	10,500	10,000	95
	Wayne	13,300	12,700	95
	Wyoming	9,600	9,300	97
<b>NEW YORK</b>				
<b>Between 25-49%</b>	Sullivan	24,800	23,800	96
<b>PENNSYLVANIA</b>				
	Bradford	22,400	21,800	97
	Pike	7,800	7,500	96
<b>NEW YORK</b>				
<b>Between 5-24%</b>	Delaware	16,900	16,200	96
	Tioga	17,400	17,000	98
	Tompkins	31,400	29,600	94
<b>PENNSYLVANIA</b>				
	Berks	118,400	116,000	98
	Cameron	2,700	2,600	98
	Huntingdon	14,900	14,400	97
	Juniata	7,000	6,600	95
	Lehigh	106,000	104,100	98
	Mifflin	17,300	16,600	96
	Northampton	82,700	81,000	98
	Perry	13,300	12,900	97
<b>Station Totals</b>		<b>1,028,300</b>	<b>1,001,500</b>	<b>97</b>
<b>Net Weekly Circulation (1983)</b>			<b>512,500</b>	
<b>Average Daily Circulation (1983)</b>			<b>345,100</b>	

# Pennsylvania—Wilkes-Barre & Scranton

## WBRE

Ch. 28

Technical Facilities: Channel No. 28 (554-560 MHz). Authorized power: 4120-kw max. & 2290-kw horizontal visual, 470-kw max. & 230.1-kw horizontal aural. Antenna: 1645-ft. above av. terrain, 849-ft. above ground, 2949-ft. above sea level.

Latitude 41° 11' 01"  
Longitude 75° 52' 02"

Transmitter: Penobscot Mtn., Hanover Twp.

News Services: AP, NBC.

Satellite Earth Station: Scientific-Atlanta, 7-meter.

Network Service: NBC.

Licensee: WBRE Inc., 62 S. Franklin St., Wilkes-Barre, Pa. 18773.

Studio: 62 S. Franklin St., Wilkes-Barre, Pa. 18773.

Telephone: 717-823-3101. TWX: 510-658-3198.

Ownership: David M. Baltimore & family.

Began Operation: Jan. 1, 1953.

Represented (sales) by Petry Television Inc.

Represented (legal) by Hogan & Hartson.

### Personnel:

DAVID M. BALTIMORE, president & general manager.  
TERRY BALTIMORE, v.p. & national sales manager.  
TOM ROSING, sales manager.  
CHARLES BALTIMORE, v.p., engineering & production.  
TOM BIGLER, v.p., news & public affairs.  
TOM WILSON, promotion director.  
RICHARD CYBULSKI, chief engineer, transmitter.  
GEORGE ANDRESKY, chief engineer, studio.  
CHARLES SAKOSKI JR., CATV engineer.

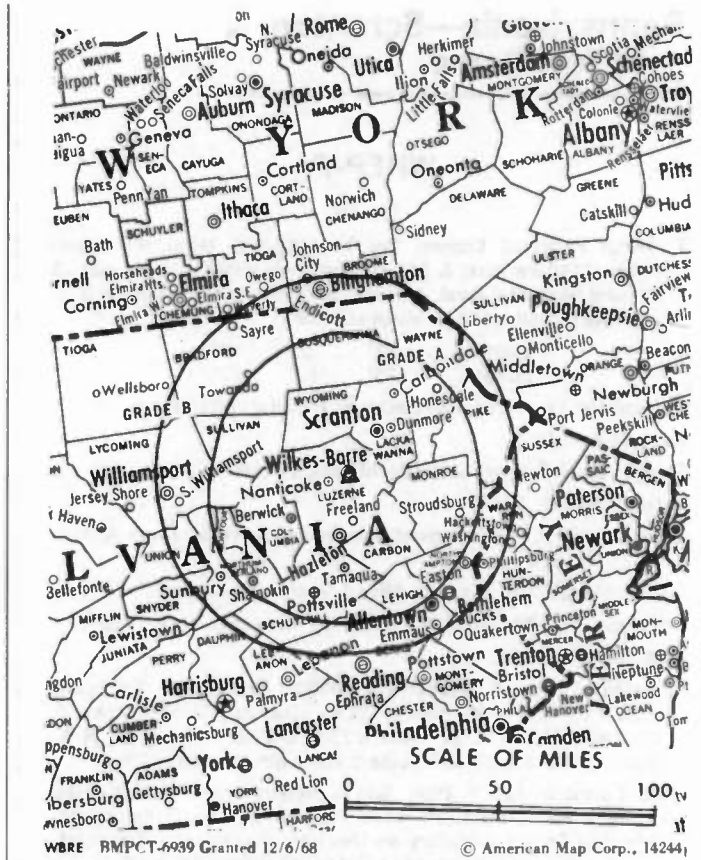
Highest One Hour Rate: \$3000.

Highest 30 Sec. Rate: \$800.

NETWORK BASE HOURLY RATE: \$1633.

Total Households: © MSI Consumer Market Data as of 1/1/83 TV Homes: TV% and Circulation © 1983 Arbitron County coverage based on Arbitron study.

Net Weekly Circulation	State County	Total Households	TV Households	%
<b>PENNSYLVANIA</b>				
<b>50% &amp; Over</b>	Carbon	20,400	19,900	98
	Clinton	14,000	13,700	98
	Columbia	22,600	22,100	98
	Lackawanna	83,500	82,200	98
	Luzerne	128,400	126,200	98
	Lycoming	43,800	42,100	96
	Monroe	27,900	27,300	98
	Montour	5,800	5,600	97
	Northumberland	38,800	37,500	97
	Snyder	11,400	10,800	95
	Sullivan	2,200	2,100	95
	Susquehanna	13,500	13,200	97



Net Weekly Circulation	State County	Total Households	TV Households	%
<b>50% &amp; Over</b>	Union	10,500	10,000	95
	Wayne	13,300	12,700	95
	Wyoming	9,600	9,300	97
<b>PENNSYLVANIA</b>				
<b>Between 25-49%</b>	Bradford	22,400	21,800	97
	Pike	7,800	7,500	96
	Schuylkill	61,400	59,800	97
<b>NEW YORK</b>				
<b>Between 5-24%</b>	Delaware	16,900	16,200	96
	Sullivan	24,800	23,800	96
<b>PENNSYLVANIA</b>				
	Berks	118,400	116,000	98
	Centre	38,200	36,900	97
	Juniata	7,000	6,600	95
	Lehigh	106,000	104,100	98
	Mifflin	17,300	16,600	96
	Northampton	82,700	81,000	98
	Perry	13,300	12,900	97
	Tioga	14,100	13,500	96
<b>Station Totals</b>		<b>976,000</b>	<b>951,400</b>	<b>97</b>
<b>Net Weekly Circulation (1983)</b>			<b>454,900</b>	
<b>Average Daily Circulation (1983)</b>			<b>287,500</b>	



# Pennsylvania—York

## WPMT

(formerly WSBA-TV)

Ch. 43

Technical Facilities: Channel No. 43 (644-650 MHz). Authorized power: 2698-kw max. & 2244-kw horizontal visual, 270-kw max. & 224-kw horizontal aural. Antenna: 1359.5-ft. above av. terrain, 974-ft. above ground, 1847-ft. above sea level.

Latitude 40° 01' 38"  
Longitude 76° 36' 00"

Transmitter: Hellam Twp., 0.5-mi. NE of Chimney Rock.

Satellite Earth Stations: M/A-Com; 5-meter.

Network Service: None, independent.

Licensee: Mohawk Broadcasting Ltd.

Studio: 2005 S. Queen St., York, Pa. 17403.

Telephone: 717-843-0043.

Ownership: Kupuna Inc., general partner; Odyssey Partners & Esen Assoc. XIV, Ltd. partners; 19 other Ltd. partners. Kupuna ownership: John A. Serrao, pres., 42.5%; Cary W. Jones, exec. v.p.-secy., 42.5%; Curtis Bertsch, 9%; Robert L. Dudley, 6%. Certain principals of Kupuna have interest in KTRV(TV), Nampa, Ida.; KLBK-TV, Lubbock, Tex.; WYTV, Youngstown, Ohio. Odyssey Partners & Esen XIV principals have interest in WTXX(TV), Waterbury, Conn.; WTSG(TV), Albany, Ga.; applicant for Ch. 45, Dayton, Ohio.

Began Operation: Dec. 22, 1952. Sale to present owners by Susquehanna Bcstg. (Louis J. Appell) approved by FCC Dec. 30, 1982.

Represented (sales) by Pety Television Inc.

Represented (legal) by Nixon, Hargrave, Devans & Doyle.

Represented (engineering) by John Fergie & Associates.

Personnel:

JOHN A. SERRAO, president & general manager.

GERRY LISS, general sales manager.

BARBARA SMITH, program/operations/promotion manager.

JACK M. SCHUSTER, chief engineer.

Highest 30 Sec. Rate (1983): \$400.

NETWORK BASE HOURLY RATE: \$200.

Total Households: © MSI Consumer Market Data as of 1/1/83 TV Homes: TV% and Circulation © 1983 Arbitron County coverage based on Arbitron study.

Net Weekly Circulation	State County	Total Households	TV Households	%
<b>50% &amp; Over</b>	<b>PENNSYLVANIA</b> York	118,100	115,500	98
<b>Between 5-24%</b>	<b>PENNSYLVANIA</b> Adams Cumberland Dauphin Franklin Lancaster	24,300 66,200 91,200 41,900 130,400	23,600 64,700 89,000 40,300 125,100	97 98 98 96 96
<b>Station Totals</b>		<b>472,100</b>	<b>458,200</b>	<b>97</b>
<b>Net Weekly Circulation (1983)</b>			<b>93,500</b>	
<b>Average Daily Circulation (1983)</b>			<b>36,700</b>	

## KDKA-TV, Pittsburgh (Arbitron Data Continued)

Net Weekly Circulation	State County	Total Households	TV Households	%
<b>Between 5-24%</b>	<b>OHIO—(Continued)</b> Guernsey Mahoning	15,800 104,200	15,400 103,200	97 99



Media Brokerage Specialist  
CATV, TV and Radio

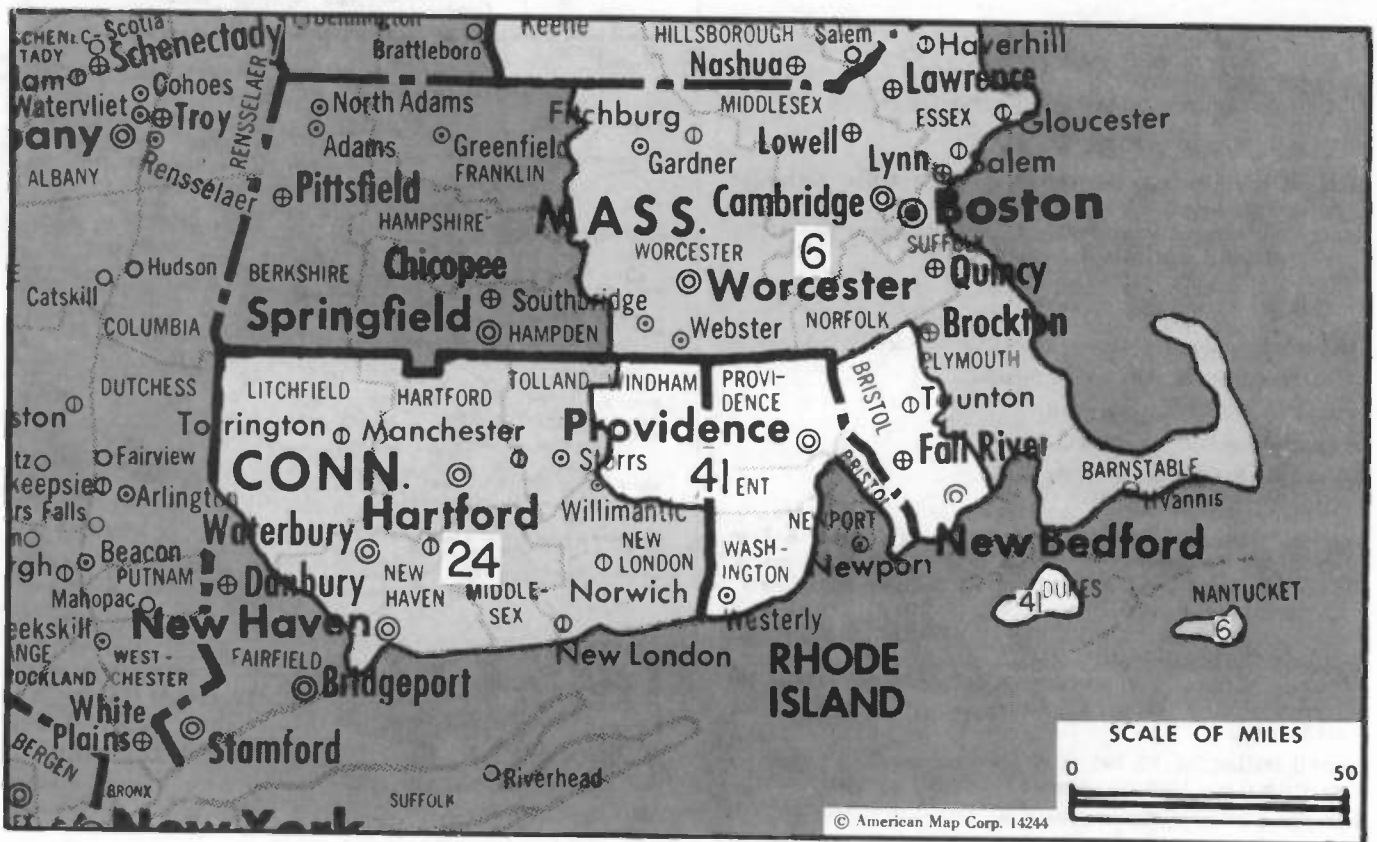
# THE TED HEPBURN COMPANY

Ted Hepburn, President Todd Hepburn, VP, CATV Division  
Heidi Hepburn Jebson, VP, Small Markets  
P.O. Box 42401, Cincinnati, Ohio 45242 (513) 791-8730

Net Weekly Circulation	State County	Total Households	TV Households	%
<b>Between 5-24%</b>	Monroe Trumbull	6,400 87,500	6,200 86,500	97 99
	<b>PENNSYLVANIA</b> Bedford	16,800	16,200	96
	<b>WEST VIRGINIA</b> Mineral Ritchie Upshur	9,900 4,400 8,700	9,700 4,300 8,500	98 98 98



# Rhode Island



Market	Arbitron ADI TV Households	Rank	Arbitron Prime Time TV Households	Rank	Market Area Commercial TV Stations
Boston, Mass. ....	1,930,800	6	1,264,000	5	WBZ-TV (4), WCVB-TV (5), WLVI-TV (56), WMUR-TV (9), WNEV-TV (7), WQTV (68), WSBK-TV (38), WSMW-TV (27), WXNE-TV (25), WFSB (3), WHCT-TV (1B), WTNH-TV (B), WTXX (20), WVIT (30)
Hartford-New Haven, Conn. ....	797,700	24	408,000	29	WJAR-TV (10), WLNE (6), WPRI-TV (12) WSTG (64)
Providence, R.I.-New Bedford, Mass. .	557,500	41	324,000	39	

Note: WLNE Listed Under Providence  
Is Licensed to New Bedford, Mass.

### Rhode Island Station Status as of October 1, 1983

	VHF	UHF	TOTAL
Commercial Television Stations	3	1	4
Educational Television Stations	0	1	1
			5

# Rhode Island—Providence

## WJAR-TV

Ch. 10

Technical Facilities: Channel No. 10 (192-198 MHz). Authorized power: 316-kw visual, 49-kw aural. Antenna: 1000-ft. above av. terrain, 940-ft. above ground, 1136-ft. above sea level.

Latitude 41° 51' 54"  
Longitude 71° 17' 15"

Transmitter: Rehoboth, Mass.

News Services: AP, UPI, NBC, Docuvid.

Satellite Earth Station: Scientific-Atlanta, 10-meter; Scientific-Atlanta receivers.

Network Service: NBC.

Licensee: The Outlet Co., 180 Westminster St., Providence, R.I. 02903.

Studio: 111 Dorrance St., Providence, R.I. 02903.

Telephone: 401-751-5700. TWX: 710-381-1765.

Ownership: The Outlet Co. Also owns WCPX-TV, Orlando, Fla.; KSAT-TV, San Antonio, Tex.; WCMH-TV, Columbus, Ohio; KOVR-TV, Sacramento-Stockton, Cal.; WSNE(FM), Taunton, Mass.; WTOP(AM), Washington, D.C.; WTKS(FM), Bethesda, Md.; WIOQ(FM), Philadelphia, Pa.; KIQQ(FM), Los Angeles, Cal.; WQRS(FM), Detroit, Mich.

Began Operation: July 10, 1949.

Represented (sales) by Petry Television Inc.

Represented (legal) by Sundlun, George, Scher & Singer.

Represented (engineering) by Lohnes & Culver.

### Personnel:

JOSEPH S. (DODY) SINCLAIR, chairman.  
DAVID E. HENDERSON, president.  
JOHN SAWHILL, vice president & general manager.  
JIM MACFARLAN, general sales manager.  
BRUCE SOHIGIAN, regional/local sales manager.  
DAVID BAER, news director.  
LESTER B. KEATS, production manager.  
WYATT McDANIEL, chief engineer.  
PETER LASSOTOVITCH, business manager.

Highest 30 Sec. Rate: \$1200.


NETWORK BASE HOURLY RATE: \$1650.

Total Households: © MSI Consumer Market Data as of 1/1/83 TV Homes: TV% and Circulation © 1983 Arbitron County coverage based on Arbitron study.

Net Weekly Circulation	State County	Total Households	TV Households	%
<b>50% &amp; Over</b>	<b>CONNECTICUT</b>			
	New London	84,600	82,600	98
	Windham	33,600	32,900	98
<b>50% &amp; Over</b>	<b>MASSACHUSETTS</b>			
	Barnstable	65,800	64,500	98
	Bristol	173,300	171,100	99
	Dukes	4,200	4,000	95
	Nantucket	2,300	2,200	96



SCALE OF MILES



WJAR-TV BPCT-3270 Granted 1/19/65

© American Map Corp., 14244

Net Weekly Circulation	State County	Total Households	TV Households	%
<b>50% &amp; Over</b>	<b>RHODE ISLAND</b>			
	Bristol	16,000	15,900	99
	Kent	56,900	56,300	99
	Newport	29,200	28,800	99
	Providence	214,600	211,700	99
	Washington	33,300	32,700	98
<b>Between 25-49%</b>	<b>MASSACHUSETTS</b>			
	Plymouth	141,900	140,000	99
	Worcester	233,300	229,800	98
<b>Between 5-24%</b>	<b>CONNECTICUT</b>			
	Middlesex	48,600	47,700	98
	Tolland	38,000	37,200	98
<b>Between 5-24%</b>	<b>MASSACHUSETTS</b>			
	Essex	234,600	231,700	99
	Middlesex	487,400	481,200	99
	Norfolk	215,000	212,800	99
	Suffolk	250,500	244,100	97
<b>Station Totals</b>		<b>2,363,100</b>	<b>2,327,200</b>	<b>98</b>
<b>Net Weekly Circulation (1983)</b>				<b>917,500</b>
<b>Average Daily Circulation (1983)</b>				<b>493,100</b>

# Rhode Island—Providence-New Bedford, Mass.

## WLNE

Ch. 6

Technical Facilities: Channel No. 6 (82-88 MHz). Authorized power: 100-kw visual, 20-kw aural. Antenna: 930-ft. above av. terrain, 1001-ft. above ground, 1049-ft. above sea level.

Latitude 41° 35' 48"

Longitude 71° 11' 24"

Transmitter: 1.8-mi. N of Tiverton, R. I. on Lafayette Rd.

News Services: AP, UPI, Sportsticker.

Satellite Earth Station: Harris, 8.8-meter; Harris receivers.

Network Service: CBS.

Licensee: Freedom WLNE-TV Inc., 430 County St., New Bedford, Mass. 02741.

Studio: 430 County St., New Bedford, Mass. 02741.

Telephone: 617-992-6666. TWX: 710-344-6898.

Providence Sales & News Office: 10 Orms St. 02904.

Telephone: 401-751-6666.

Ownership: Freedom Newspapers Inc., 100%. For other interests, see Group Ownership of Television Stations.

Began Operation: Jan. 1, 1963. Sale to present owner by Pulitzer Publishing Co. approved by FCC Dec. 14, 1982 (Television Digest, Vol. 22:35). Sale to Pulitzer by Steinman Stations approved Oct. 5, 1978 (Vol. 17:50). Sale to Steinman by WTEV Television Inc. was approved April 6, 1966 (Vol. 5:45; 6:7).

Represented (sales) by Blair Television.

Represented (legal) by Marmet & McCombs, P.C.

Represented (engineering) by A. D. Ring & Associates.

### Personnel:

GARY R. CHAPMAN, vice president & general manager.

B. W. MAYBERRY, operations manager.

JOHN D. QUINLAN, general sales manager.

PAUL KARPOWICZ, sales manager.

CHARLOTTE HALL, program manager.

SIMMONNE L. COUTINHO, controller.

C. ROBERT OGREN JR., chief engineer.

J. P. VISHNOSKI, assistant chief engineer.

PETER BIRNSTEIN, assistant chief engineer.

WILLIAM NORTHUP, news director.

ROBERT RIESKE, special projects manager.

LEE SPIECKERMANN, promotion manager.

TRUMAN TAYLOR, public affairs director.

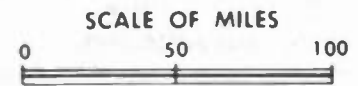
JULIANA OKINE, film department manager.

Highest 30 Sec. Rate (Aug. 2, 1983): \$1700.

NETWORK BASE HOURLY RATE: \$1500.

Total Households: © MSI Consumer Market Data as of 1/1/83 TV Homes: TV% and Circulation © 1983 Arbitron County coverage based on Arbitron study.

Net Weekly Circulation	State County	Total Households	TV Households	%
50% & Over	<b>CONNECTICUT</b>			
	New London	84,600	82,600	98
	Windham	33,600	32,900	98



WLNE BPCT-3450 Granted 12/7/66

© American Map Corp., 14244

Net Weekly Circulation	State County	Total Households	TV Households	%
50% & Over	<b>MASSACHUSETTS</b>			
	Barnstable	65,800	64,500	98
	Bristol	173,300	171,100	99
	Dukes	4,200	4,000	95
	Nantucket	2,300	2,200	96
	<b>RHODE ISLAND</b>			
	Bristol	16,000	15,900	99
	Kent	56,900	56,300	99
	Newport	29,200	28,800	99
	Providence	214,600	211,700	99
Washington	33,300	32,700	98	
Between 25-49%	<b>MASSACHUSETTS</b>			
	Plymouth	141,900	140,000	99
Between 5-24%	<b>CONNECTICUT</b>			
	Middlesex	48,600	47,700	98
	Tolland	38,000	37,200	98
	<b>MASSACHUSETTS</b>			
	Norfolk	215,000	212,800	99
Worcester	233,300	229,800	98	
Station Totals		1,390,600	1,370,200	98
Net Weekly Circulation (1983)			659,400	
Average Daily Circulation (1983)			324,000	

# Rhode Island—Providence

## WPRI-TV

Ch. 12

Technical Facilities: Channel No. 12 (204-210 MHz). Authorized power: 316-kw visual, 31.6-kw aural. Antenna: 1000-ft. above av. terrain, 969-ft. above ground, 1099-ft. above sea level.

Latitude 41° 52' 37"  
Longitude 71° 16' 56"

Transmitter: Homestead Ave., Rehoboth, Mass.

News Service: AP.

Satellite Earth Station: Common Carrier; Microdyne; 7-meter.

Network Service: ABC.

Licensee: Knight-Ridder Broadcasting Inc., 25 Catamore Blvd., East Providence, R.I. 02914.

Studio: 25 Catamore Blvd., East Providence, R.I. 02914.

Telephone: 401-438-7200.

Ownership: See Group Ownership of TV Stations.

Began Operation: March 27, 1955. Sale to present owner by Poole Bcstg. approved by FCC Dec. 21, 1977 (Television Digest, Vol. 16:26). Sale to Poole by Capital Cities Bcstg. approved June 15, 1967. Sale to Capital Cities by William S. Cherry and associates approved March 11, 1959 (Vol. 14:51; 15:11).

Represented (sales) by MMT Sales Inc.

Represented (legal) by Wilmer, Cutler & Pickering.

### Personnel:

WILLIAM WUERCH, president & general manager.  
GARY E. MASTERS, general sales manager.  
ROBERT McCAUGHEY, national sales manager.  
JANET CROCKER, regional sales manager.  
T. ARTHUR BONE, vice president & chief engineer.  
JOSEPH FOGARTY, administrative asst. to gen. manager.  
EDWIN HART, news director.  
CATHY PERRON, program operations manager.

Highest 30 Sec. Rate (July 1983): \$3200.


NETWORK BASE HOURLY RATE: \$1900.

Total Households: © MSI Consumer Market Data as of 1/1/83 TV Homes: TV% and Circulation © 1983 Arbitron County coverage based on Arbitron study.

Net Weekly Circulation	State County	Total Households	TV Households	%
<b>50% &amp; Over</b>	<b>CONNECTICUT</b>			
	New London	84,600	82,600	98
	Windham	33,600	32,900	98
	<b>MASSACHUSETTS</b>			
	Barnstable	65,800	64,500	98
	Bristol	173,300	171,100	99
	Dukes	4,200	4,000	95
	Nantucket	2,300	2,200	96
	Plymouth	141,900	140,000	99



SCALE OF MILES



WPRI-TV BPCT-3943 Granted 7/6/67

© American Map Corp., 14244

Net Weekly Circulation	State County	Total Households	TV Households	%
<b>50% &amp; Over</b>	<b>RHODE ISLAND</b>			
	Bristol	16,000	15,900	99
	Kent	56,900	56,300	99
	Newport	29,200	28,800	99
	Providence	214,600	211,700	99
	Washington	33,300	32,700	98
<b>Between 25-49%</b>	<b>MASSACHUSETTS</b>			
	Worcester	233,300	229,800	98
<b>Between 5-24%</b>	<b>CONNECTICUT</b>			
	Tolland	38,000	37,200	98
	<b>MASSACHUSETTS</b>			
	Essex	234,600	231,700	99
	Middlesex	487,400	481,200	99
	Norfolk	215,000	212,800	99
	Suffolk	250,500	244,100	97
	<b>NEW HAMPSHIRE</b>			
	Cheshire	23,200	22,500	97
	Hillsborough	102,700	101,300	99
<b>Station Totals</b>		<b>2,440,400</b>	<b>2,403,300</b>	<b>98</b>
<b>Net Weekly Circulation (1983)</b>			<b>901,600</b>	
<b>Average Daily Circulation (1983)</b>			<b>483,400</b>	

# Rhode Island—Providence

## WSTG

Ch. 64

Technical Facilities: Channel No. 64 (770-776 MHz). Authorized power: 5000-kw max. & 4060-kw horizontal visual, 500-kw max. & 406-kw horizontal aural. Antenna: 1020-ft. above av. terrain, 967-ft. above ground, 1149-ft. above sea level.

Latitude 41° 52' 13"  
Longitude 71° 17' 47"

Transmitter: Rehoboth Twp., 3-mi. E of Providence.

Network Service: None, independent.

Licensee: Channel 64 of New England Inc., 8200 Greensboro Dr., Suite 1201, McLean, Va. 22102.

Studio: Homestead & Pine Sts., Rehoboth Twp., Mass. 02769.

Telephone: 617-252-6935.

Ownership: Topcor Inc. Officers: C. W. Murchison Jr., chmn., 100%; Robert L. Thompson, pres.; Thomas C. Thompson, exec. v.p.; Paul Mowrey & Ralph J. Backenheimer, v.p.s; Kenneth R. Marvel, secy.; Robert J. Manning, treas.

Began Operation: Dec. 1981.

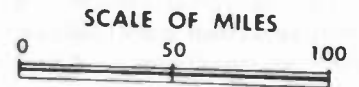
Represented (legal) by Pierson, Ball & Dowd.

Personnel:

PAUL B. MOWREY, vice president, broadcasting.

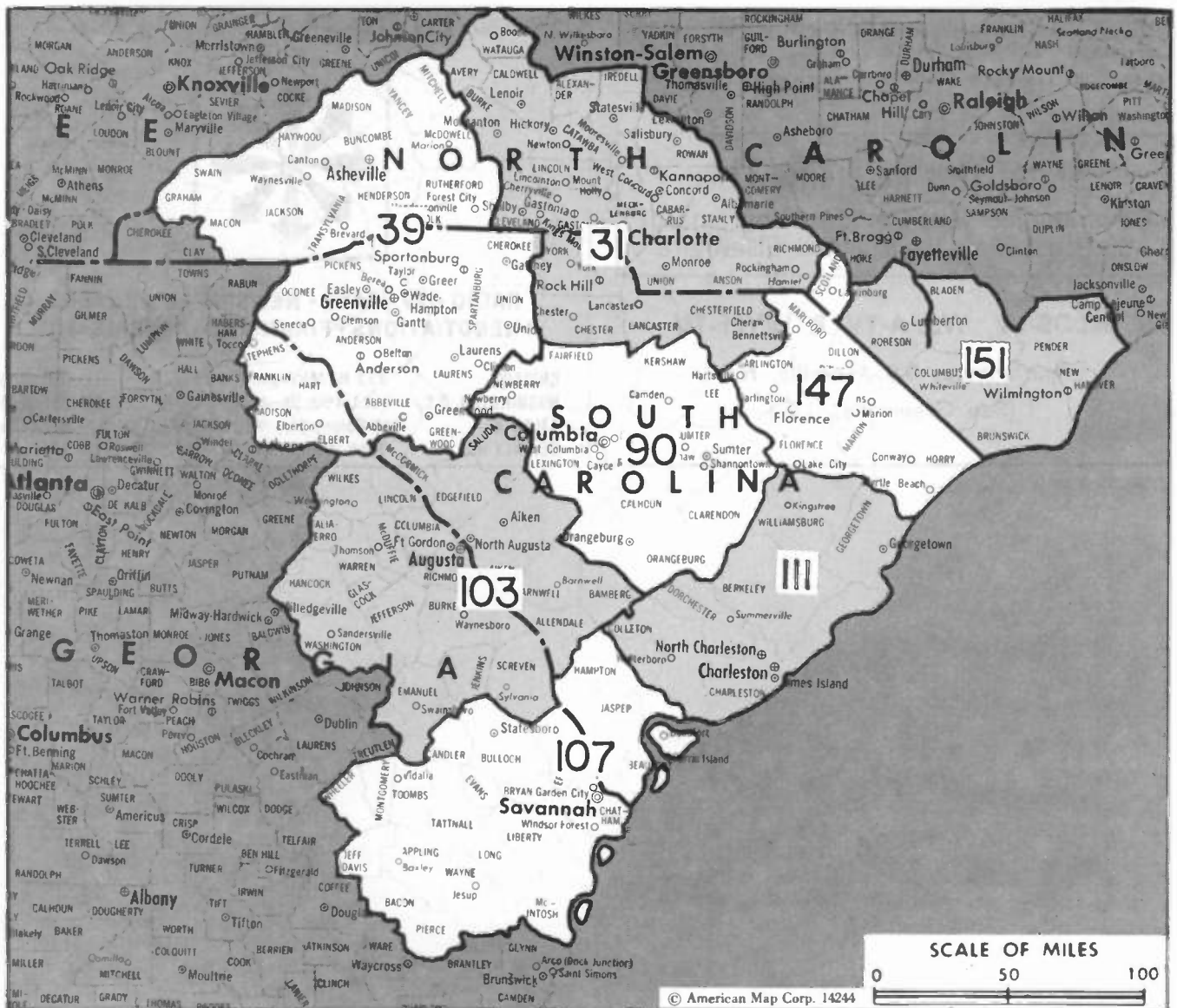
Highest 30 Sec. Rate: Not available.

Arbitron Data: Not available.



WSTG BMPCT-810316KE Granted 9/10/81

© American Map Corp., 14244



Market	Arbitron ADI TV Households	Rank	Arbitron Prime Time TV Households	Rank	Market Area Commercial TV Stations
Charlotte, N.C.	636,700	31	344,000	33	WBTV (3), WCCB (18), WHKY-TV (14), WPCQ-TV (36), WSOC-TV (9)
Greenville-Spartanburg, S.C.- Asheville, N.C.	576,000	39	344,000	33	WGGS-TV (16); WL0S-TV (13), WSPA-TV (7), WYFF-TV (4)
Columbia, S.C.	247,900	90	147,000	88	WCCT-TV (57), WIS-TV (10), WLTX (19), WOLO-TV (25)
Augusta, Ga.	199,700	103	118,000	102	WAGT (26), WJBF (6), WRDW-TV (12)
Savannah, Ga.	192,700	107	102,000	117	WJCL (22), WSAV-TV (3), WTOG-TV (11)
Charleston, S.C.	184,600	111	120,000	101	WCBD-TV (2), WCIV (4), WCSC-TV (5)
Florence, S.C.	129,300	147	84,000	132	WBTW (13), WPDE-TV (15)
Wilmington, N.C.	123,600	151	71,000	140	WECT (6), WWAY (3)



## South Carolina

South Carolina Station Status as of October 1, 1983

Commercial Television Stations	8	6	14
Educational Television Stations	1	9	10
			<hr/> 24

### State Cross Reference List


Communities That Receive Programs of  
Stations That Are Located Elsewhere

#### **WLOS-TV, WSPA-TV & WYFF-TV**

Spartanburg, S.C.-Asheville, N.C.

(See Greenville, S.C.)

## **BLACKBURN & COMPANY, INC.**



**RADIO • TV • CATV • NEWSPAPER BROKERS  
NEGOTIATIONS • FINANCING • APPRAISALS**

<b>CHICAGO</b>	333 N. Michigan Ave., 60601	(312) 346-6460
<b>WASHINGTON, D.C.</b>	1111 19th St., N.W., 20036	(202) 331-9270
<b>ATLANTA</b>	400 Colony Sq., #1004, 30361	(404) 892-4655
<b>BEVERLY HILLS</b>	9465 Wilshire Blvd., 90212	(213) 274-8151

# South Carolina—Anderson

**WAXA**

(formerly WAIM-TV)

Ch. 40

Technical Facilities: Channel No. 40 (626-732 MHz). Authorized power: 157.6-kw max. & 110-kw horizontal visual, 31.5-kw max. & 21.9-kw horizontal aural. Antenna: 383-ft. above av. terrain, 417-ft. above ground, 1167-ft. above sea level.

Latitude 34° 30' 53"  
Longitude 82° 38' 15"

Holds CP for change to 3499-kw max. visual, 349.9-kw max. aural, 1017-ft. above av. terrain, 1088-ft. above ground, 1848-ft. above sea level, lat. 40° 38' 53", long. 82° 16' 33"; transmitter to Woodside Rd., 0.9-mi. W of Fairview, Fork Shoals.

Transmitter: 321 Kingsley Rd.

Arbitron Data: Not available.

Licensee: Mark III Broadcasting Co. Inc., 300 Northcreek, Suite 700, Atlanta, Ga. 30027.

Telephone: 404-261-8317.

Ownership: Anthony C. Kupris, pres.-treas.; John Kupris, v.p. & asst. secy.; Mary R. Kupris, secy. See WMBB(TV), Panama City, Fla.

Began Operation: Dec. 1, 1953. Sale to present owner by Frank Outlaw approved by FCC Dec. 28, 1982. Sale to Outlaw by Wilton E. Hall approved May 31, 1978 (Television Digest, Vol. 18:23).

Represented (legal) by James L. Oyster.

Personnel:

ANTHONY C. KUPRIS, president.

Arbitron Data: Not available.



WAXA BMPCT-821103KH Granted 6/29/83

© American Map Corp. 14244

# South Carolina—Charleston

## WCBD-TV

Ch. 2

Technical Facilities: Channel No. 2 (54-60 MHz). Authorized power: 100-kw visual, 10-kw aural. Antenna: 790-ft. above av. terrain, 845-ft. above ground, 849-ft. above sea level.

Latitude 32° 47' 53"  
Longitude 79° 53' 51"

Transmitter: 210 Hwy. 17-N, Mt. Pleasant.

News Services: AP, UPI.

Satellite Earth Station: Harris, 6.1-meter; Harris receivers.

Network Service: ABC.

Licensee: Charleston Television Inc., Box 879, Charleston, S.C. 29402.

Studio: 210 Hwy. 17-N, Mt. Pleasant.

Mailing Address: Box 879, Charleston, S.C. 29402.

Telephone: 803-884-4141. TWX: 810-881-1891.

Ownership: Media General Inc. For other interests, see Group Ownership of TV Stations.

Began Operation: Sept. 25, 1954. Sale to present owner by State Record Co. approved by FCC Dec. 28, 1982 (Television Digest, Vol. 22:27). Sale to State Record by Reeves Telecom Corp. approved May 26, 1971 (Vol. 10:42). Transfer of control from J. Drayton Hastie family to Reeves approved by FCC July 14, 1960 (Vol. 16:29).

Represented (sales) by Blair Television.

Represented (legal) by Cohn & Marks.

Represented (engineering) by Lohnes & Culver.

### Personnel:

THOMAS J. JOSEPHSEN, vice president & general manager.

ROLAND MACK, manager, broadcast operations.

JOSEPH W. (BILL) EVANS III, dir., sales & marketing.

JAMES DePURY, news director.

WALTER NELSON, chief engineer.

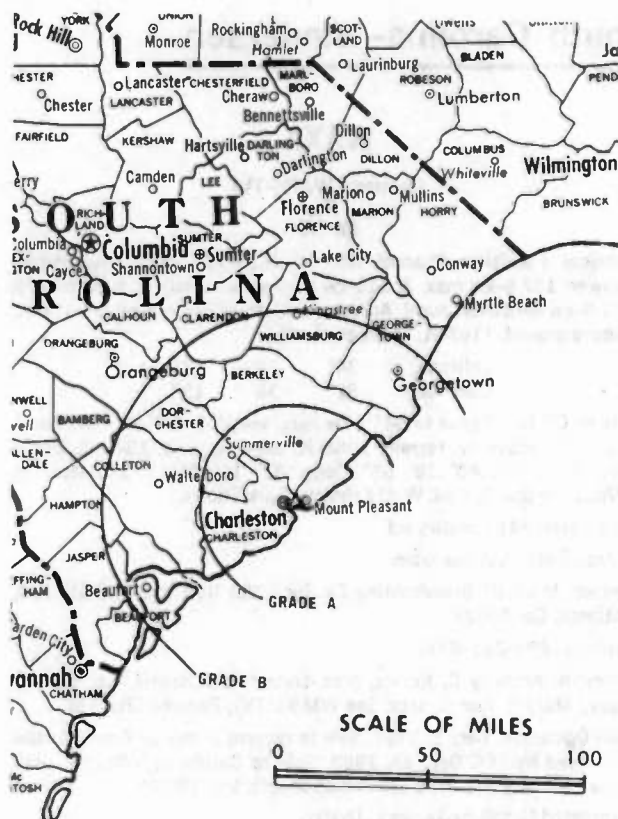
PAULINE DAWLEY, traffic/operations manager.

Highest 30 Sec. Rate: \$600.

NETWORK BASE HOURLY RATE: \$525.

Total Households: © MSI Consumer Market Data as of 1/1/83 TV Homes: TV% and Circulation © 1983 Arbitron County coverage based on Arbitron study.

Net Weekly Circulation	State County	Total Households	TV Households	%
<b>SOUTH CAROLINA</b>				
50% & Over	Beaufort	22,200	21,800	98
	Berkeley	32,200	31,400	98
	Charleston	95,500	94,200	99
	Colleton	10,800	10,500	97
	Dorchester	20,500	20,100	98



WCBD-TV BMPCT-2104 Granted 6/4/54

© American Map Corp., 14244

Net Weekly Circulation	State County	Total Households	TV Households	%
50% & Over	Georgetown	14,500	14,100	97
	Orangeburg	27,300	26,500	97
	Williamsburg	12,100	11,700	97
<b>SOUTH CAROLINA</b>				
Between 25-49%	Clarendon	9,000	8,600	96
	Jasper	5,000	4,800	96
<b>SOUTH CAROLINA</b>				
Between 5-24%	Allendale	3,700	3,600	97
	Bamberg	5,900	5,700	97
	Calhoun	4,200	4,100	98
	Florence	38,300	37,700	98
	Hampton	6,400	6,200	97
	Sumter	28,700	28,100	98
<b>Station Totals</b>		<b>336,300</b>	<b>329,100</b>	<b>97</b>
<b>Net Weekly Circulation (1983)</b>			<b>206,200</b>	
<b>Average Daily Circulation (1983)</b>			<b>129,000</b>	

# South Carolina—Charleston

**WCIV**

Ch. 4

Technical Facilities: Channel No. 4 (66-72 MHz). Authorized power: 100-kw visual, 20-kw aural. Antenna: 939-ft. above av. terrain, 983-ft. above ground, 988-ft. above sea level.

Latitude 32° 47' 15"  
Longitude 79° 51' 00"

Transmitter: Mt. Pleasant, S.C.

News Services: AP, UPI, CNN Headline News.

Satellite Earth Stations: 2 in operation; 7-meter & 5-meter.

Network Service: NBC.

Licensee: First Charleston Corp., Box 10866, Charleston, S.C. 29411.

Studio: Mt. Pleasant, S.C. 29464. Telephone: 803-884-8513.

Mailing Address: Box 10866, Charleston, S.C. 29411.

Ownership: See WJLA-TV, Washington, D.C.

Began Operation: Oct. 23, 1962. Sale to present owner by First Charleston Corp. approved Oct. 5, 1966 by FCC (Television Digest, Vol. 6:28, 41).

Represented (sales) by Katz Television.

Represented (legal) by Hogan & Hartson.

Represented (engineering) by Jansky & Bailey.

Personnel:

WILLIAM E. LUCAS, president & general manager.

CELIA SHAW, station manager.

STEVE BROCK, general sales manager.

RON KELLY, local sales manager.

CARL SHAW, chief engineer.

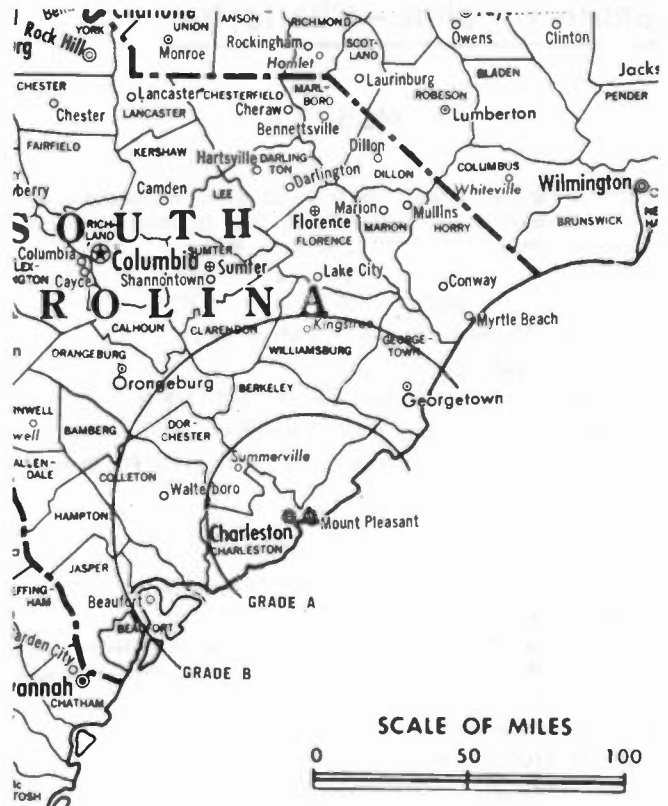
Highest One Hour Rate: \$3000.

Highest 30 Sec. Rate (March 1982): \$1000.

NETWORK BASE HOURLY RATE: \$550.

Total Households: © MSI Consumer Market Data as of 1/1/83 TV Homes: TV% and Circulation © 1983 Arbitron County coverage based on Arbitron study.

Net Weekly Circulation	State County	Total Households	TV Households	%
<b>SOUTH CAROLINA</b>				
50% & Over	Beaufort	22,200	21,800	98
	Berkeley	32,200	31,400	98
	Charleston	95,500	94,200	99
	Colleton	10,800	10,500	97
	Dorchester	20,500	20,100	98
	Georgetown	14,500	14,100	97
	Williamsburg	12,100	11,700	97



WCIV BPCT-3631 Granted 12/13/65

© American Map Corp., 14244

Net Weekly Circulation	State County	Total Households	TV Households	%
<b>SOUTH CAROLINA</b>				
Between 25-49%	Clarendon	9,000	8,600	96
	Hampton	6,400	6,200	97
	Jasper	5,000	4,800	96
	Orangeburg	27,300	26,500	97
<b>SOUTH CAROLINA</b>				
Between 5-24%	Bamberg	5,900	5,700	97
	Calhoun	4,200	4,100	98
	Florence	38,300	37,700	98
	Horry	38,700	37,900	98
Station Totals		342,600	335,300	97
Net Weekly Circulation (1983)			208,000	
Average Daily Circulation (1983)			132,100	

# South Carolina—Charleston

## WCSC-TV

Ch. 5

Technical Facilities: Channel No. 5 (76-82 MHz). Authorized power: 100-kw visual, 20-kw aural. Antenna: 1000-ft. above av. terrain, 1044-ft. above ground, 1049-ft. above sea level.

Latitude 32° 47' 44"  
Longitude 79° 50' 27"

Transmitter: Rifle Range Rd., 5.5-mi. E of Charleston.

AM Affiliate: WCSC, 5-kw, 1390 kHz.

FM Affiliate: WXTC, 100-kw 96.9 MHz (No. 245), 778-ft.

News Services: AP, UPI, CBS, Group W Newsfeed.

Map Note: Contours calculated by revised Sec. 73.699 of FCC Rules not available.

Network Service: CBS.

Licensee: WCSC Inc., 485 East Bay 29403.

Studio: 485 East Bay, Box 186, Charleston, S.C. 29402.

Telephone: 803-723-8371. TWX: 803-881-1867.

Ownership: John M. Rivers Sr., chmn., 32.9%; John M. Rivers Jr., pres., 29.49%; Martha Rivers, 1st v.p. & secy., 2.30%; others, none with as much as 3%.

Began Operation: June 19, 1953.

Represented (sales) by Petry Television.

Represented (legal) by Dow, Lohnes & Albertson.

Represented (engineering) by Lohnes & Culver.

### Personnel:

JOHN M. RIVERS SR., chairman.  
JOHN M. RIVERS JR., president.  
MARK PIERCE, vice president & general manager.  
JACK R. BECKNELL JR., vice president & director of engineering.  
DOUG ATHERTON, vice president & general sales manager.  
LOVELL WAUGH, local sales manager.  
EDDIE BOLLING, regional sales manager.  
EVE OLASOV, program director.  
GRAEME NEWELL, promotion manager.  
SALLIE MOULTRIE, traffic director.

Highest 30 Sec. Rate (Jan. 24, 1982): \$1400.

NETWORK BASE HOURLY RATE: \$800.

Total Households: © MSI Consumer Market Data as of 1/1/83 TV Homes: TV% and Circulation © 1983 Arbitron County coverage based on Arbitron study.

Net Weekly Circulation	State County	Total Households	TV Households	%
<b>SOUTH CAROLINA</b>				
50% & Over	Beaufort	22,200	21,800	98
	Berkeley	32,200	31,400	98
	Charleston	95,500	94,200	99



WCSC-TV BPCT-2380 Granted 8/15/58

© American Map Corp., 14244

Net Weekly Circulation	State County	Total Households	TV Households	%
<b>SOUTH CAROLINA</b>				
50% & Over	Clarendon	9,000	8,600	96
	Colleton	10,800	10,500	97
	Dorchester	20,500	20,100	98
	Georgetown	14,500	14,100	97
	Orangeburg	27,300	26,500	97
	Williamsburg	12,100	11,700	97
<b>SOUTH CAROLINA</b>				
Between 25-49%	Bamberg	5,900	5,700	97
	Hampton	6,400	6,200	97
	Horry	38,700	37,900	98
	Jasper	5,000	4,800	96
<b>SOUTH CAROLINA</b>				
Between 5-24%	Calhoun	4,200	4,100	98
	Florence	38,300	37,700	98
	Sumter	28,700	28,100	98
<b>Station Totals</b>		<b>371,300</b>	<b>363,400</b>	<b>97</b>
<b>Net Weekly Circulation (1983)</b>			<b>233,500</b>	
<b>Average Daily Circulation (1983)</b>			<b>160,700</b>	

# South Carolina—Columbia

**WCCT-TV**

Ch. 57



Technical Facilities: Channel No. 57 (728-734 MHz). Authorized power: 994.9-kw visual, 99.5-kw aural. Antenna: 580-ft. above av. terrain, 642-ft. above ground, 932-ft. above sea level.

Latitude 34° 06' 45"  
Longitude 80° 56' 11"

Holds CP for change to 637-kw max. visual, 63.7-kw max. aural, 582-ft. above av. terrain, 645-ft. above ground, 935-ft. above sea level.

Transmitter: 4.9-mi. NE of Columbia reference point.

Satellite Earth Station: Microdyne, 4-meter; Microdyne receivers.

Network Service: None, independent.

Licensee: Carolina Christian Broadcasting Inc., 3409 Rutherford Rd., Taylors, S.C. 29687.

Studio: 1221 Sunset Blvd., West Columbia, S.C. 29169.  
Telephone: 803-796-7757.

Mailing Address: Box 5757, West Columbia, S.C. 29171.

Ownership: James H. Thompson, pres.-treas., 91.83%; Fred E. Crain, 1.33%; remainder unissued. Carolina Christian Bcstg. operates WGG5-TV Greenville, S.C.

Began Operation: Oct. 2, 1981.

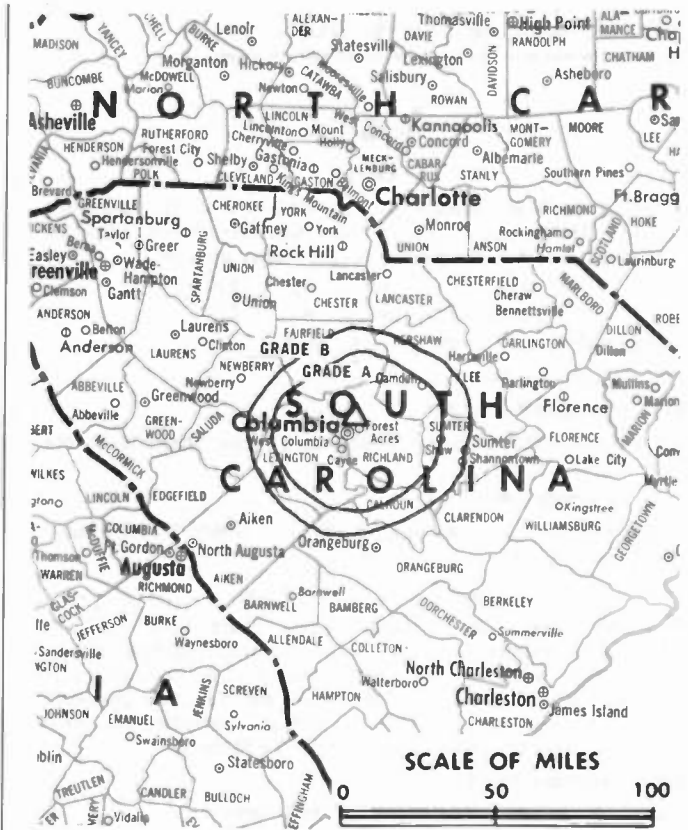
Represented (legal) by Fisher, Wayland, Cooper & Leader.

Represented (engineering) by Edward F. Lorentz & Associates.

Personnel:

JAMES H. THOMPSON, president.  
PAUL GORMAN, general manager.  
CHERI ENDRENYI, office manager.  
RICK McCOLLUM, public relations.  
PATTI JENKINS, traffic manager.  
GENE GIBSON, director of engineering.

Highest 30 Sec. Rate (July 1, 1983): \$50.



WCCT-TV BMPCT-810123KI Granted 5/11/81

© American Map Corp., 14244

Total Households: © MSI Consumer Market Data as of 1/1/83 TV Homes: TV% and Circulation © 1983 Arbitron County coverage based on Arbitron study.

Net Weekly Circulation	State County	Total Households	TV Households	%
<b>SOUTH CAROLINA</b>				
Between 5-24%	Kershaw	13,900	13,600	98
	Lee	5,900	5,700	97
<b>Station Totals</b>		<b>19,800</b>	<b>19,300</b>	<b>97</b>
<b>Net Weekly Circulation (1983)</b>				<b>6,700</b>
<b>Average Daily Circulation (1983)</b>				<b>2,500</b>



**THE INDEPENDENT  
ALTERNATIVE**  
*Serving Thirteen Counties*

**803-796-7757**

**P.O. Box 5757 West Columbia  
South Carolina 29171**  
**Studios and Business Offices:**  
**1221 Sunset Boulevard, West Columbia  
South Carolina 29171**



# South Carolina—Columbia

## WIS-TV

Ch. 10

Technical Facilities: Channel No. 10 (192-198 MHz). Authorized power: 316-kw visual, 63.2-kw aural. Antenna: 1546-ft. above av. terrain, 1526-ft. above ground, 1877-ft. above sea level.

Latitude 34° 07' 27"  
Longitude 80° 45' 25"

Transmitter: State Hwy. 12, 20-mi. NE of city.

AM Affiliate: WIS, 5-kw, 560 kHz.

News Services: AP, UPI, NBC.

Satellite Earth Station: Scientific-Atlanta, 7-meter; Scientific-Atlanta receivers.

Network Service: NBC.

Licensee: Cosmos Broadcasting Corp., Box 789, Greenville, S.C. 29602.

Studio: 1111 Bull St., Columbia, S.C. 29201.

Telephone: 803-799-1010. TWX: 810-666-2636.

Ownership: Liberty Corp., 100%. Cosmos Bestg. Corp., TV-radio subsidiary, officers: Macon G. Patton, chmn. & chief exec. officer; James R. Siefert, sr. v.p., operations; H. Lee Browning, v.p., broadcast services; John C. Thorne, v.p., administration; Joseph P. Gill, v.p., engineering; William D. Ridings, controller. For other Cosmos interests, see Group Ownership of TV Stations.

Began Operation: Nov. 7, 1953.

Represented (sales) by Harrington, Righter & Parsons.

Represented (legal) by Dow, Lohnes & Albertson.

Represented (engineering) by Lohnes & Culver.

### Personnel:

DIXON C. LOVVORN, senior vice president & general manager.

C. JOSEPH TONSING, general sales manager.

THOMAS H. BRADFORD, chief engineer.

GARY L. ANDERSON, asst. general manager/news director.

DIANE K. BAGWELL, program/promotion manager.

RICHARD M. STORA, production manager.

MARCIA PABALIS, promotion director.

Highest 30 Sec. Rate (July 26, 1983): \$1660.

NETWORK BASE HOURLY RATE: \$2300.

Total Households: © MSI Consumer Market Data as of 1/1/83 TV Homes: TV% and Circulation © 1983 Arbitron County coverage based on Arbitron study.

Net Weekly Circulation	State County	Total Households	TV Households	%
<b>SOUTH CAROLINA</b>				
<b>50% &amp; Over</b>	Bamberg	5,900	5,700	97
	Barnwell	6,900	6,700	97
	Calhoun	4,200	4,100	98
	Chester	10,300	10,100	98
	Chesterfield	13,600	13,300	98
	Clarendon	9,000	8,600	96
	Darlington	21,300	20,900	98
	Fairfield	6,400	6,200	97
	Florence	38,300	37,700	98
	Kershaw	13,900	13,600	98
	Lancaster	19,000	18,700	99
	Lee	5,900	5,700	97
	Lexington	53,000	52,100	98
	Marlboro	10,300	10,100	98
	Newberry	11,300	11,100	98



Net Weekly Circulation	State County	Total Households	TV Households	%
<b>50% &amp; Over</b>	Orangeburg	27,300	26,500	97
	Richland	90,700	89,300	98
	Saluda	5,600	5,500	98
	Sumter	28,700	28,100	98
<b>SOUTH CAROLINA</b>				
<b>Between 25-49%</b>	Aiken	38,700	38,300	99
	Dillon	9,800	9,600	98
	Horry	38,700	37,900	98
	Marion	11,500	11,200	97
	Williamsburg	12,100	11,700	97
<b>NORTH CAROLINA</b>				
<b>Between 5-24%</b>	Anson	8,800	8,600	98
	Richmond	17,000	16,700	98
	Robeson	33,300	32,600	98
	Scotland	11,100	10,900	98
<b>SOUTH CAROLINA</b>				
	Allendale	3,700	3,600	97
	Berkeley	32,200	31,400	98
	Colleton	10,800	10,500	97
	Edgefield	6,000	5,900	98
	Georgetown	14,500	14,100	97
	Greenwood	21,300	21,000	99
	Hampton	6,400	6,200	97
	Union	10,900	10,700	99
	York	37,500	37,000	99
<b>Station Totals</b>		<b>705,900</b>	<b>691,900</b>	<b>98</b>
<b>Net Weekly Circulation (1983)</b>			<b>399,200</b>	
<b>Average Daily Circulation (1983)</b>			<b>265,000</b>	

# South Carolina—Columbia

**WLTX**

Ch. 19

Technical Facilities: Channel No. 19 (500-506 MHz). Authorized power: 1250-kw max. & 1046-kw horizontal visual, 125-kw max. & 104.6-kw horizontal aural. Antenna: 637-ft. above av. terrain, 553-ft. above ground, 933-ft. above sea level.

Latitude 34° 02' 41"  
Longitude 80° 59' 51"

Transmitter: Cushman Rd., 0.25-mi W of U.S. Hwy. 1.

News Service: AP.

Network Service: CBS.

Licensee: Capital Communications Inc., Drawer M, Columbia, S.C. 29250.

Studio: 6027 Devine St.

Mailing Address: Drawer M, Columbia, S.C. 29250.

Telephone: 803-776-3600. TWX: 810-666-2629.

Ownership: J. C. Lewis Jr., 100%. Lewis also owns WJCL(TV), Savannah, Ga.; WLTZ(TV), Columbus, Ga.

Began Operation: Sept. 1, 1953 on Ch. 67. Shifted to Ch. 19 on June 30, 1961. Sale to present owner by Palmetto Radio Corp. approved by FCC Feb. 22, 1978 (Television Digest, Vol. 18:9).

Represented (sales) by Katz Television.

Represented (legal) by Pierson, Ball & Dowd.

Personnel:

J. C. LEWIS JR., president.

RICHARD T. LAUGHRIDGE, vice president & general manager.

GENE UPRIGHT, program manager & film buyer.

WILLIAM F. AULL, director of technical operations.

Highest One Hour Rate: \$2500.

Highest 30 Sec. Rate: \$800.

NETWORK BASE HOURLY RATE: \$250.

Total Households: © MSI Consumer Market Data as of 1/1/83 TV Homes: TV% and Circulation © 1983 Arbitron County coverage based on Arbitron study.

Net Weekly Circulation	State County	Total Households	TV Households	%
<b>SOUTH CAROLINA</b>				
50% & Over	Calhoun	4,200	4,100	98
	Fairfield	6,400	6,200	97
	Kershaw	13,900	13,600	98
	Lexington	53,000	52,100	98
	Richland	90,700	89,300	98
	Sumter	28,700	28,100	98



Net Weekly Circulation	State County	Total Households	TV Households	%
<b>SOUTH CAROLINA</b>				
Between 25-49%	Lee	5,900	5,700	97
	Newberry	11,300	11,100	98
	Orangeburg	27,300	26,500	97
<b>SOUTH CAROLINA</b>				
Between 5-24%	Chester	10,300	10,100	98
	Chesterfield	13,600	13,300	98
	Clarendon	9,000	8,600	96
	Darlington	21,300	20,900	98
	Florence	38,300	37,700	98
	Lancaster	19,000	18,700	99
Saluda	5,600	5,500	98	
<b>Station Totals</b>		<b>358,500</b>	<b>351,500</b>	<b>98</b>
Net Weekly Circulation (1983)				195,800
Average Daily Circulation (1983)				115,700

# TARGET/AID SEPARATES THE MEN FROM THE BOYS

TARGET/AID can bring a whole new perspective to broadcast advertising. Now you can determine more than just the specific demographics of a broadcast audience; you can see what kind of consumers those numbers represent.

**ARBITRON® RATINGS**

# South Carolina—Columbia

## WOLO-TV

Ch. 25

Technical Facilities: Channel No. 25 (536-542 MHz). Authorized power: 3589-kw max. & 2344-kw horizontal visual, 388-kw max. & 254-kw horizontal aural. Antenna: 688-ft. above av. terrain, 747-ft. above ground, 1149-ft. above sea level.

Latitude 34° 03' 23"  
Longitude 80° 58' 49"

Transmitter: 5807 Shakespeare Rd.

News Services: AP, National Weather Wire.

Network Service: ABC.

Licensee: Columbia TV Broadcasters Inc., Box 4217, Columbia 29240.

Studio: 5807 Shakespeare Rd. 29204.

Mailing Address: Box 4217, Columbia, S.C. 29240.

Telephone: 803-754-7525. TWX: 810-666-2100.

Ownership: Bahakel Communications Ltd., 100%. For other interests, see Group Ownership of TV Stations.

Began Operation: Oct. 1, 1961. Sale to present owner by First Carolina Corp. approved May 5, 1964 by FCC (Television Digest, Vol. 4:14).

Represented (sales) by Settel Inc.

Represented (legal) by Jeffrey Malickson.

### Personnel:

DONALD H. KRAUSS, general manager.

JOE MAHAN, general sales manager.

DAVID AIKEN JR., program director/operations manager.

GARY POSZIK, news director.

ANNE COBB, public affairs director.

CHUCK BRITT, chief engineer.

WILLIE FULLER JR., production manager.

MARTY WHITE, business manager.

Highest 30 Sec. Rate (Sept. 26, 1983): \$540.

NETWORK BASE HOURLY RATE: \$275.

Total Households: © MSI Consumer Market Data as of 1/1/83 TV Homes: TV% and Circulation © 1983 Arbitron County coverage based on Arbitron study.

Net Weekly Circulation	State County	Total Households	TV Households	%
<b>SOUTH CAROLINA</b>				
<b>50% &amp; Over</b>	Calhoun	4,200	4,100	98
	Fairfield	6,400	6,200	97
	Kershaw	13,900	13,600	98
	Lexington	53,000	52,100	98
	Richland	90,700	89,300	98
	Sumter	28,700	28,100	98
<b>SOUTH CAROLINA</b>				
<b>Between 25-49%</b>	Lee	5,900	5,700	97



Net Weekly Circulation	State County	Total Households	TV Households	%
<b>Between 25-49%</b>	Newberry	11,300	11,100	98
	Orangeburg	27,300	26,500	97
<b>SOUTH CAROLINA</b>				
<b>Between 5-24%</b>	Allendale	3,700	3,600	97
	Bamberg	5,900	5,700	97
	Barnwell	6,900	6,700	97
	Chester	10,300	10,100	98
	Chesterfield	13,600	13,300	98
	Clarendon	9,000	8,600	96
	Darlington	21,300	20,900	98
	Florence	38,300	37,700	98
	Lancaster	19,000	18,700	99
Saluda	5,600	5,500	98	
<b>Station Totals</b>		<b>375,000</b>	<b>367,500</b>	<b>98</b>
<b>Net Weekly Circulation (1983)</b>			<b>198,300</b>	
<b>Average Daily Circulation (1983)</b>			<b>113,600</b>	

# South Carolina—Florence

**WBTW**

Ch. 13

Technical Facilities: Channel No. 13 (210-216 MHz). Authorized power: 316-kw visual, 31.6-kw aural. Antenna: 1950-ft. above av. terrain, 2000-ft. above ground, 2115-ft. above sea level.

Latitude 34° 22' 05"  
Longitude 79° 19' 22"

Transmitter: 5-mi. NE of Florence.

News Service: UPI.

Network Service: CBS.

Licensee: Daily Telegraph Printing Co., 3430 North TV Road, Florence, S.C. 29501.

Studio: 3430 North TV Road, Florence, S.C. 29501.

Telephone: 803-662-1565. TWX: 803-622-2212.

Ownership: Daily Telegraph Printing Co., Bluefield, W.Va., 100%. For other interests, see Group Ownership of TV Stations.

Began Operation: Oct. 18, 1954. Sale to present owner by Jefferson Standard Life Insurance Co. approved by FCC Feb. 28, 1968 (Television Digest, Vol. 7:43; 8:10).

Represented (sales) by Katz Television.

Represented (legal) by Dow, Lohnes & Albertson.

Represented (engineering) by A. D. Ring & Associates.

Personnel:

JOSEPH B. FOSTER, vice president & station manager.  
GEORGE L. SANBURY, sales manager.  
JIM GRIFFIN, news director.  
RUSSELL SMITH, production manager.  
BERNARD E. MOORE, technical manager.

Highest 30 Sec. Rate: \$1000.

NETWORK BASE HOURLY RATE: \$967.

Total Households: © MSI Consumer Market Data as of 1/1/83 TV Homes: TV% and Circulation © 1983 Arbitron County coverage based on Arbitron study.

Net Weekly Circulation	State County	Total Households	TV Households	%
<b>NORTH CAROLINA</b>				
50% & Over	Bladen	10,800	10,500	97
	Brunswick	13,800	13,500	98
	Columbus	18,200	17,800	98
	Richmond	17,000	16,700	98
	Robeson	33,300	32,600	98
	Scotland	11,100	10,900	98
<b>SOUTH CAROLINA</b>				
	Chesterfield	13,600	13,300	98
	Clarendon	9,000	8,600	96
	Darlington	21,300	20,900	98
	Dillon	9,800	9,600	98
	Florence	38,300	37,700	98
	Horry	38,700	37,900	98
	Lee	5,900	5,700	97



Net Weekly Circulation	State County	Total Households	TV Households	%
50% & Over	Marion	11,500	11,200	97
	Marlboro	10,300	10,100	98
	Sumter	28,700	28,100	98
	Williamsburg	12,100	11,700	97
<b>NORTH CAROLINA</b>				
Between 25-49%	Anson	8,800	8,600	98
	Cumberland	80,500	79,300	99
	Hoke	6,500	6,300	97
<b>SOUTH CAROLINA</b>				
	Georgetown	14,500	14,100	97
	Kershaw	13,900	13,600	98
<b>NORTH CAROLINA</b>				
Between 5-24%	Montgomery	8,200	8,100	99
	Moore	20,300	19,900	98
	Sampson	17,600	17,300	98
	Union	24,600	24,200	98
<b>SOUTH CAROLINA</b>				
	Lancaster	19,000	18,700	99
<b>Station Totals</b>		<b>517,300</b>	<b>506,900</b>	<b>97</b>
<b>Net Weekly Circulation (1983)</b>			<b>301,300</b>	
<b>Average Daily Circulation (1983)</b>			<b>179,700</b>	

# South Carolina—Florence

## WPDE-TV

Ch. 15

Technical Facilities: Channel No. 15 (476-482 MHz). Authorized power: 1290-kw max. & 562-kw horizontal visual, 129-kw max. & 56.2-kw horizontal aural. Antenna: 1950-ft. above av. terrain, 1997-ft. above ground, 2100-ft. above sea level.

Latitude 34° 21' 53"  
Longitude 79° 19' 49"

Transmitter: 2.7-mi. S of State Rte. 9 & 1.2-mi. E of Little Pee Dee River, near Floyd Dale.

News Services: AP, ABC, NIWS.

Satellite Earth Station: ADM, 4-meter; Avcom receivers.

Network Service: ABC.

Licensee: Eastern Carolinas Broadcasting Co. Inc., Box F-15, Florence, S.C. 29502.

Studio: 3215 South Cashua Dr., Florence 29501.

Telephone: 803-665-1515.

Ownership: Charles E. Aimar, chmn., 14.66%; Jerry Condra, pres., 5.33%; William W. Altman, v.p., 8.73%; Edwin L. Oxner, secy.-treas., 5.47%; Howard W. Clarke & James F. Lawrence, 8.86% each; James C. Fort & John M. Wilson, 8% each; Thomas M. Kennedy, 7.25%; Charles P. Frischman, 6.66%; Sherwin & Mildred Welch, 6.71% jointly; Larry M. Brice, 5.73%; Betty Tobin, 5.33%; John L. Weaver, 0.37%.

Began Operation: Nov. 22, 1980.

Represented (sales) by Seltel Inc.

Represented (legal) by Haley, Bader & Potts.

Represented (engineering) by Jules Cohen & Associates.

Personnel:

- JERRY CONDRAS, president & general manager.
- STEVE TILMAN, general sales manager.
- JOHN COYNOR, operations manager.
- JOYCE JORDAN, business manager.
- BETH ALLEN, program & promotion manager.
- JAN DALE, news director.
- JIM GAMBLE, chief engineer.

Highest 30 Sec. Rate (July 15, 1983): \$370.

Total Households: © MSI Consumer Market Data as of 1/1/83 TV Homes: TV% and Circulation © 1983 Arbitron County coverage based on Arbitron study.

Net Weekly Circulation	State County	Total Households	TV Households	%
<b>50% &amp; Over</b>	<b>SOUTH CAROLINA</b>			
	Darlington	21,300	20,900	98
	Dillon	9,800	9,600	98
	Florence	38,300	37,700	98
	Horry	38,700	37,900	98
	Marion	11,500	11,200	97
	Marlboro	10,300	10,100	98



WPDE-TV BMPCT-800915KE Granted 11/24/80

© American Map Corp., 14244

Net Weekly Circulation	State County	Total Households	TV Households	%
<b>Between 25-49%</b>	<b>NORTH CAROLINA</b>			
	Bladen	10,800	10,500	97
	Columbus	18,200	17,800	98
	Richmond	17,000	16,700	98
	Robeson	33,300	32,600	98
Scotland	11,100	10,900	98	
<b>SOUTH CAROLINA</b>	Chesterfield	13,600	13,300	98
	Lee	5,900	5,700	97
<b>Between 5-24%</b>	<b>NORTH CAROLINA</b>			
	Cumberland	80,500	79,300	99
	Hoke	6,500	6,300	97
	<b>SOUTH CAROLINA</b>			
	Clarendon	9,000	8,600	96
Georgetown	14,500	14,100	97	
Sumter	28,700	28,100	98	
Williamsburg	12,100	11,700	97	
<b>Station Totals</b>		<b>391,100</b>	<b>383,000</b>	<b>97</b>
<b>Net Weekly Circulation (1983)</b>				<b>150,900</b>
<b>Average Daily Circulation (1983)</b>				<b>79,000</b>



# South Carolina—Greenville-Spartanburg & Asheville, N.C.

## WYFF-TV

(formerly WFBC-TV)

Ch. 4



Technical Facilities: Channel No. 4 (66-72 MHz). Authorized power: 100-kw visual, 12.7-kw aural. Antenna: 2000-ft. above av. terrain, 892-ft. above ground, 3978-ft. above sea level.

Latitude 35° 06' 40"  
Longitude 82° 36' 17"

Transmitter: Caesar's Head.

News Service: AP.

Satellite Earth Station: In operation.

Network Service: NBC.

Licensee: Pulitzer Bcstg. Co., Box TV 4, Greenville, S.C. 29602.

Studio: Broadcast Place, 505 Rutherford St. 29602.

Mailing Address: Box TV 4, Greenville, S.C. 29802.

Telephone: 803-242-4404. TWX: 803-282-1008.

Ownership: Pulitzer Publishing, 100%. For officers & other interests, see Group Ownership of TV Stations.

Began Operation: Dec. 31, 1953. Exchange (with WXII, Winston-Salem, N.C.) for KSDK, St. Louis, Mo. approved by FCC Feb. 17, 1983 (Television Digest, Vol. 21:12; 22:1; 23:8). Transfer to Multimedia Inc. from Southeastern Bcstg. Corp. approved Sept. 22, 1967 by FCC.

Represented (sales) by Petry Television.

Represented (legal) by Marmet & McCombs, P.C.

Represented (engineering) by Jules Cohen & Associates.

### Personnel:

- DOUGLAS A. SMITH, vice president & general manager.
- JACK MARKS, community affairs director.
- WILLIAM WHELESS, program director.
- BOB KING, chief engineer.
- JOHN SCOTT, general sales manager.
- JOHN MOORE, local sales manager.
- H. A. SCOTT JR., promotion manager.
- JAN HASWELL, news/promotion.
- BEN LEONARD, farm director.
- MARY McCARTHY, news director.

Highest One Hour Rate (Jan. 10, 1983): \$3500.

Highest 30 Sec. Rate (Jan. 30, 1983): \$1400.

NETWORK BASE HOURLY RATE: \$2450.

Total Households. © MSI Consumer Market Data as of 1/1/83 TV Homes: TV% and Circulation © 1983 Arbitron County coverage based on Arbitron study.

Net Weekly Circulation	State County	Total Households	TV Households	%
<b>50% &amp; Over</b>	<b>GEORGIA</b>			
	Banks	3,300	3,200	97
	Elbert	7,000	6,900	99
	Franklin	5,700	5,600	98
	Habersham	9,100	8,900	98
	Hart	6,600	6,500	98
	Madison	6,600	6,500	98
	Rabun	4,200	4,100	98
	Stephens	8,100	7,900	98
	Taliaferro	900	900	100
<b>NORTH CAROLINA</b>	Buncombe	63,400	62,400	99
	Burke	27,300	27,000	99
	Cleveland	29,900	29,600	99
	Haywood	17,800	17,400	98
	Henderson	24,500	24,100	98
	Jackson	9,000	8,800	97



WYFF-TV BPCT-2395 Granted 11/18/57

© American Map Corp. 14244

Net Weekly Circulation	State County	Total Households	TV Households	%
<b>50% &amp; Over</b>	Mc Dowell	13,000	12,800	98
	Macon	8,200	7,900	96
	Madison	6,100	5,900	97
	Mitchell	5,300	5,200	98
	Polk	5,300	5,200	98
	Rutherford	20,400	20,200	99
	Swain	3,900	3,700	95
	Transylvania	8,700	8,500	98
<b>SOUTH CAROLINA</b>				
Abbeville	8,000	7,800	97	
Anderson	50,200	49,600	99	
Cherokee	14,200	14,000	99	
Greenville	108,000	106,900	99	
Greenwood	21,300	21,000	99	
Laurens	17,600	17,300	98	
Mc Cormick	2,400	2,300	96	
Newberry	11,300	11,100	98	
Oconee	18,600	18,400	99	
Pickens	28,100	27,600	98	
Spartanburg	73,700	72,800	99	
Union	10,900	10,700	99	

<b>Between 25-49%</b>	<b>GEORGIA</b>			
	Jackson	9,100	9,000	98
	Lincoln	2,300	2,200	98
	Oglethorpe	3,200	3,100	97
	White	3,800	3,700	97
Wilkes	3,900	3,800	97	
<b>NORTH CAROLINA</b>	Caldwell	25,000	24,700	99
	Catawba	39,600	39,300	99
	Graham	2,500	2,400	96
	Yancey	5,600	5,400	96
	<b>SOUTH CAROLINA</b>	Saluda	5,600	5,500

(Continued on page 803)

<b>Station Totals</b>	<b>1,055,200</b>	<b>1,040,000</b>	<b>98</b>
<b>Net Weekly Circulation (1983)</b>		<b>644,800</b>	
<b>Average Daily Circulation (1983)</b>		<b>417,000</b>	



# South Carolina—Greenville

## WGGS-TV

Ch. 16

Technical Facilities: Channel No. 16 (482-488 MHz). Authorized power: 1150-kw max. & 717.9-kw horizontal visual, 115-kw max. & 71.79-kw horizontal aural. Antenna: 1149-ft. above av. terrain, 195-ft. above ground, 2185-ft. above sea level.

Latitude 34° 56' 26"  
Longitude 82° 24' 41"

Transmitter: Ridge Rd. off Altamont Rd. on Paris Mtn. near Greenville.

News Service: INN.

Satellite Earth Station: Scientific-Atlanta; 5-meter.

Network Service: None, independent.

Licensee: Carolina Christian Broadcasting Inc., Box 1616, Greenville, S.C. 29602.

Studio: 3409 Rutherford Rd., Taylors, S.C.

Mailing Address: Box 1616, Greenville, S.C. 29602.

Telephone: 803-244-1616.

Ownership: James H. Thompson, 92%. Carolina Christian Bcstg. also owns WCCT-TV, Columbia, S.C.

Began Operation: Oct. 29, 1972.

Represented (sales) by Spot Time Ltd.

Represented (legal) by Fisher, Wayland, Cooper & Leader.

Represented (engineering) by Edward F. Lorentz & Associates.

### Personnel:

JAMES H. THOMPSON, president.  
MIKE WARD, production manager.  
TED McCALL, chief engineer.  
GENE GIBSON, director of engineering.  
TERRI ANDERSON, sales manager.

Highest 30 Sec. Rate: \$50.

Total Households: © MSI Consumer Market Data as of 1/1/83 TV Homes: TV% and Circulation © 1983 Arbitron County coverage based on Arbitron study.

Net Weekly Circulation	State County	Total Households	TV Households	%
Between 5-24%	<b>GEORGIA</b>			
	Elbert	7,000	6,900	99
	Franklin	5,700	5,600	98
	Hart	6,600	6,500	98
	Madison	6,600	6,500	98
	Stephens	8,100	7,900	98
	<b>NORTH CAROLINA</b>			
	Henderson	24,500	24,100	98



Net Weekly Circulation	State County	Total Households	TV Households	%
Between 5-24%	Polk	5,300	5,200	98
	Rutherford	20,400	20,200	99
<b>SOUTH CAROLINA</b>				
	Abbeville	8,000	7,800	97
	Anderson	50,200	49,600	99
	Greenville	108,000	106,900	99
	Greenwood	21,300	21,000	99
	Laurens	17,600	17,300	98
	Oconee	18,600	18,400	99
	Pickens	28,100	27,600	98
	Spartanburg	73,700	72,800	99
	Union	10,900	10,700	99
<b>Station Totals</b>		<b>420,600</b>	<b>415,000</b>	<b>98</b>
<b>Net Weekly Circulation (1983)</b>			<b>56,900</b>	
<b>Average Daily Circulation (1983)</b>			<b>22,300</b>	

# South Carolina—Greenville-Spartanburg & Asheville, N.C.

## WLOS-TV

Ch. 13

Technical Facilities: Channel No. 13 (210-216 MHz). Authorized power: 178-kw visual, 19.6-kw aural. Antenna: 2804-ft. above av. terrain, 339-ft. above ground, 6056-ft. above sea level.

Latitude 35° 23' 32.21"  
Longitude 82° 45' 25.06"

Transmitter: Mt. Pisgah.

FM Affiliate: WLOS, 48-kw, 99.9 MHz (No. 260), 2624-ft.

News Services: AP, UPI.

Network Service: ABC.

Licensee: Wometco Skyway Bcstg. Co., Box 2150, Asheville, N.C. 28802.

Studios: Battle House, 288 Macon Ave., Asheville, N.C. 28804; 7 N. Laurens St., Greenville, S.C. 29601.

Mailing Address: Box 2150, Asheville, N.C. 28802.

Telephones: 704-255-0013, Asheville; 803-242-6091, Greenville.

TWX: 510-933-0166 (Asheville).

Ownership: Wometco Enterprises, 99%. For Wometco Enterprises officers, ownership and other interests, see WTVJ, Miami, Fla.

Began Operation: Sept. 18, 1954.

Represented (sales) by MMT Sales Inc.

Represented (legal) by Cohn & Marks.

### Personnel:

DAVE DeARMOND, vice president & general manager.  
BILL PFEIFFER, vice president, programming & promotion.  
KEN GLOVER, general sales manager.  
LEE DAVIS, chief engineer.  
CHUCK DOBBINS JR., business & credit manager.  
KEN HENSLEY, production manager.

Rates: Not available.

NETWORK BASE HOURLY RATE: \$1300.

Total Households © MSI Consumer Market Data as of 1/1/83 TV Homes: TV% and Circulation © 1983 Arbitron County coverage based on Arbitron study.

Net Weekly Circulation	State County	Total Households	TV Households	%
<b>50% &amp; Over</b>	<b>GEORGIA</b>			
	Elbert	7,000	6,900	99
	Franklin	5,700	5,600	98
	Hart	6,600	6,500	98
	Madison	6,600	6,500	98
	Stephens	8,100	7,900	98
<b>NORTH CAROLINA</b>	Buncombe	63,400	62,400	99
	Cleveland	29,900	29,600	99
	Haywood	17,800	17,400	98
	Henderson	24,500	24,100	98
	Jackson	9,000	8,800	97
	Mc Dowell	13,000	12,800	98
	Macon	8,200	7,900	96
	Madison	6,100	5,900	97
	Mitchell	5,300	5,200	98
	Polk	5,300	5,200	98
	Rutherford	20,400	20,200	99
	Swain	3,900	3,700	95
	Transylvania	8,700	8,500	98
	Yancey	5,600	5,400	96
	<b>SOUTH CAROLINA</b>	Abbeville	8,000	7,800
Anderson		50,200	49,600	99
Cherokee		14,200	14,000	99
Greenville		108,000	106,900	99
Greenwood		21,300	21,000	99
Laurens		17,600	17,300	98
Oconee		18,600	18,400	99
Pickens		28,100	27,600	98
Spartanburg		73,700	72,800	99



Net Weekly Circulation	State County	Total Households	TV Households	%
<b>50% &amp; Over</b>	Union	10,900	10,700	99
<b>Between 25-49%</b>	<b>GEORGIA</b>			
	Banks	3,300	3,200	97
	Lincoln	2,300	2,200	98
	Oglethorpe	3,200	3,100	97
	<b>KENTUCKY</b>			
	Bell	11,900	11,700	98
	<b>NORTH CAROLINA</b>			
	Alexander	9,300	9,200	99
	Burke	27,300	27,000	99
	Cherokee	7,300	7,100	97
Graham	2,500	2,400	96	
<b>SOUTH CAROLINA</b>				
Chester	10,300	10,100	98	
Newberry	11,300	11,100	98	
<b>TENNESSEE</b>				
Greene	20,100	19,900	99	
Hamblen	18,600	18,400	99	
Unicoi	6,200	6,100	98	
<b>VIRGINIA</b>				
Lee	9,600	9,300	97	
Wise	17,500	17,100	98	
<b>Between 5-24%</b>	<b>GEORGIA</b>			
	Barrow	8,000	7,900	99
	Clarke	28,200	27,700	98
	Habersham	9,100	8,900	98
	Jackson	9,100	9,000	98
	Rabun	4,200	4,100	98
	Wilkes	3,900	3,800	97
	<b>KENTUCKY</b>			
	Cumberland	2,900	2,800	96
	Harlan	14,600	14,300	98
Knott	5,900	5,700	97	
Knox	10,700	10,400	97	
Letcher	10,900	10,600	97	
Perry	11,500	11,200	97	
Whitley	12,500	12,300	98	
(Continued on page 803)				
<b>Station Totals</b>		<b>1,361,900</b>	<b>1,341,000</b>	<b>98</b>
<b>Net Weekly Circulation (1983)</b>			<b>647,800</b>	
<b>Average Daily Circulation (1983)</b>			<b>381,600</b>	

# South Carolina—Greenville-Spartanburg & Asheville, N.C.

## WSPA-TV

Ch. 7

Technical Facilities: Channel No. 7 (174-180 MHz). Authorized power: 316-kw visual, 44.5-kw aural. Antenna: 2000-ft. above av. terrain, 254-ft. above ground, 3465-ft. above sea level.

Latitude 35° 10' 12"  
Longitude 82° 17' 27"

Transmitter: Hogback Mtn., 25-mi. NW of Spartanburg.

AM Affiliate: WSPA, 5-kw, 950 kHz (CBS).

FM Affiliate: WSPA-FM, 100-kw, 98.9 MHz (No. 255), 1910-ft.

News Services: AP, UPI.

Satellite Earth Station: Common Carrier, Microdyne, 7-meter.

Network Service: CBS.

Licensee: Spartan Radiocasting Co., Box 1717, Spartanburg, S.C.

Studio: Box 1717, Spartanburg, S.C. 29304.

Telephones: 803-576-7777, Spartanburg; 803-233-7777, Greenville; 803-242-0077, Greenville office; 704-684-2377, Asheville.

TWX: 810-282-2591.

Ownership: Walter J. Brown, pres., 58% (with son); over 50 others.

Spartan Radiocasting also owns WTWA(AM), Thomson, Ga.

Began Operation: April 29, 1956.

Represented (sales) by Blair Television.

Represented (legal) by Covington & Burling.

Represented (engineering) by A. D. Ring & Associates.

### Personnel:

WALTER J. BROWN, president.

K. JAMES YAGER, exec. vice president.

WALTER VEITH, secretary-treasurer.

JOSEPH R. VARHOLY, general manager.

DAVID HANDY, station/program manager.

BRUCE MILLER, director of sales.

RAY JOHNSON, national sales manager.

RAY GEORGE, Spartanburg sales manager.

PETE McDONALD, Greenville sales manager.

GILBERT ANDERSON, director of engineering.

THOMAS AHNER, chief transmitter engineer.

JAMES SANDERS, operations manager.

KEVIN KELLY, news director.

LEE DAVIS, advertising & promotion manager.

CURTIS WHITE, creative services director.

SUZY DUTTON, public affairs & personnel director.

NANCY WELCH, women's director.

JOAN STORNELLI, traffic manager.

Highest One Hour Rate (March 1983): \$3500.

Highest 30 Sec. Rate (March 1983): \$1300.

NETWORK BASE HOURLY RATE: \$1900.

Total Households: © MSI Consumer Market Data as of 1/1/83 TV Homes: TV% and Circulation © 1983 Arbitron County coverage based on Arbitron study.

Net Weekly Circulation	State County	Total Households	TV Households	%
50% & Over	<b>GEORGIA</b>			
	Elbert	7,000	6,900	99
	Franklin	5,700	5,600	98
	Hart	6,600	6,500	98
	Madison	6,600	6,500	98
	Rabun	4,200	4,100	98
	Stephens	8,100	7,900	98
	<b>NORTH CAROLINA</b>			
	Avery	5,100	5,000	98
	Buncombe	63,400	62,400	99
Cleveland	29,900	29,600	99	
Haywood	17,800	17,400	98	
Henderson	24,500	24,100	98	
Jackson	9,000	8,800	97	



WSPA-TV BMPCT-5883 Granted 9/24/63

© American Map Corp., 14244

Net Weekly Circulation	State County	Total Households	TV Households	%
50% & Over	Mc Dowell	13,000	12,800	98
	Macon	8,200	7,900	96
	Mitchell	5,300	5,200	98
	Polk	5,300	5,200	98
	Rutherford	20,400	20,200	99
	Swain	3,900	3,700	95
	Transylvania	8,700	8,500	98
<b>SOUTH CAROLINA</b>				
	Abbeville	8,000	7,800	97
	Anderson	50,200	49,600	99
	Cherokee	14,200	14,000	99
	Chester	10,300	10,100	98
	Greenville	108,000	106,900	99
	Greenwood	21,300	21,000	99
	Laurens	17,600	17,300	98
	Newberry	11,300	11,100	98
	Oconee	18,600	18,400	99
	Pickens	28,100	27,600	98
	Spartanburg	73,700	72,800	99
	Union	10,900	10,700	99
Between 25-49%	<b>GEORGIA</b>			
	Habersham	9,100	8,900	98
Between 25-49%	<b>NORTH CAROLINA</b>			
	Burke	27,300	27,000	99
	Caldwell	25,000	24,700	99
	Catawba	39,600	39,300	99
	Lincoln	15,900	15,700	99
	Madison	6,100	5,900	97
	Yancey	5,600	5,400	96
Between 5-24%	<b>SOUTH CAROLINA</b>			
	York	37,500	37,000	99
	<b>GEORGIA</b>			
Between 5-24%	Banks	3,300	3,200	97
	Hall	28,200	27,800	99
	Oglethorpe	3,200	3,100	97
(Continued on next page)				
<b>Station Totals</b>		<b>956,900</b>	<b>942,800</b>	<b>98</b>
Net Weekly Circulation (1983)		633,900		
Average Daily Circulation (1983)		399,800		

## South Carolina

### WSPA-TV, Greenville (Arbitron Data Continued)

Net Weekly Circulation	State County	Total Households	TV Households	%
<b>GEORGIA—(Continued)</b>				
Between 5-24%	White	3,800	3,700	97
	Wilkes	3,900	3,800	97
<b>NORTH CAROLINA</b>				
	Alexander	9,300	9,200	99
	Clay	2,900	2,800	96
	Gaston	58,700	58,100	99
	Watauga	11,700	11,500	98
<b>SOUTH CAROLINA</b>				
	Fairfield	6,400	6,200	97
	Lancaster	19,000	18,700	99
	Mc Cormick	2,400	2,300	96
	Saluda	5,600	5,500	98
<b>TENNESSEE</b>				
	Hancock	2,400	2,400	98
	Johnson	5,100	5,000	98

### WLOS-TV, Greenville (Arbitron Data Continued)

Net Weekly Circulation	State County	Total Households	TV Households	%
<b>NORTH CAROLINA</b>				
Between 5-24%	Avery	5,100	5,000	98
	Caldwell	25,000	24,700	99
	Catawba	39,600	39,300	99
	Clay	2,900	2,800	96
	Gaston	58,700	58,100	99
	Lincoln	15,900	15,700	99
<b>SOUTH CAROLINA</b>				
	Edgefield	6,000	5,900	98
	Fairfield	6,400	6,200	97
	Saluda	5,600	5,500	98
	Sumter	28,700	28,100	98
	York	37,500	37,000	99

### WYFF-TV, Greenville (Arbitron Data Continued)

Net Weekly Circulation	State County	Total Households	TV Households	%
Between 5-24%	<b>GEORGIA</b>			
	Barrow	8,000	7,900	99
	Clarke	28,200	27,700	98
	Greene	3,900	3,800	97
	Hall	28,200	27,800	99
<b>NORTH CAROLINA</b>				
	Alexander	9,300	9,200	99
	Avery	5,100	5,000	98
	Cherokee	7,300	7,100	97
	Clay	2,900	2,800	96
	Lincoln	15,900	15,700	99
<b>SOUTH CAROLINA</b>				
	Chester	10,300	10,100	98
	Edgefield	6,000	5,900	98
	Fairfield	6,400	6,200	97
	York	37,500	37,000	99
<b>TENNESSEE</b>				
	Carter	19,100	18,900	99
	Greene	20,100	19,900	99
	Sullivan	54,700	54,300	99
	Washington	33,100	32,900	99

### WLOS-TV, Greenville (Arbitron Data Continued)

Net Weekly Circulation	State County	Total Households	TV Households	%
Between 5-24%	<b>TENNESSEE</b>			
	Carter	19,100	18,900	99
	Claiborne	9,000	8,800	98
	Cocke	10,700	10,500	98
	Grainger	6,100	6,000	98
	Hancock	2,400	2,400	98
	Hawkins	16,500	16,200	98
	Jefferson	11,400	11,300	99
	Johnson	5,100	5,000	98
	Sullivan	54,700	54,300	99
	Washington	33,100	32,900	99
	<b>VIRGINIA</b>			
	Buchanan	12,700	12,300	97
	Dickenson	6,900	6,800	99
	Russell	11,800	11,500	97
	Scott	8,800	8,600	97
	Washington	24,300	24,000	99

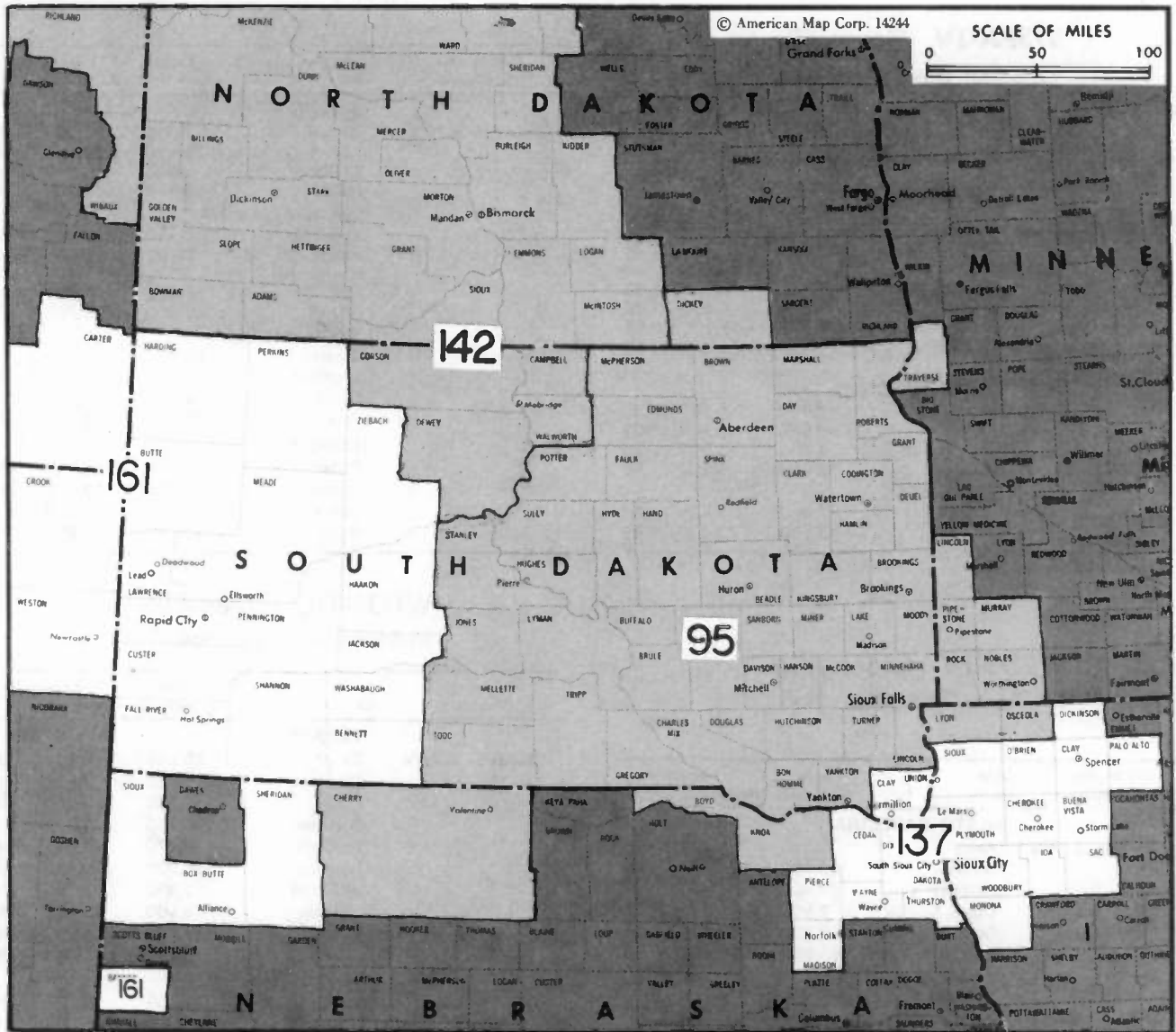
# THE TED HEPBURN COMPANY

Media Brokerage Specialist CATV, TV and Radio

Ted Hepburn, President Todd Hepburn, VP, CATV Division  
Heidi Hepburn Jebson, VP, Small Markets

P.O. Box 42401, Cincinnati, Ohio 45242 (513) 791-8730

# South Dakota



Market	Arbitron ADI TV Households	Rank	Arbitron Prime Time TV Households	Rank	Market Area Commercial TV Stations
Sioux Falls-Mitchell, S.D. ....	231,800	95	132,000	94	KABY-TV (9), KDLO-TV (3), KDLT (5), KELO-TV (11), KPLQ-TV (6), KPRY-TV (4), KSFY-TV (13)
Sioux City, Iowa .....	149,300	137	83,000	134	KCAU-TV (9), KMEG (14), KTIV (4)
Minot-Bismarck-Dickinson, N.D. ....	134,400	142	71,000	140	KFYR-TV (5), KMOT (10), KNDX (2), KQCD-TV (7), KUMV-TV (8), KXMB-TV (12), KXMC-TV (13), KXMD-TV (11)
Rapid City, S.D. ....	93,700	161	45,000	160	KDUH-TV (4), KEVN-TV (7), KHSD-TV (11), KIVV-TV (5), KOTA-TV (3), KSGW-TV (12)

### South Dakota Station Status as of October 1, 1983

	VHF	UHF	TOTAL
Commercial Television Stations	11	0	11
Educational Television Stations	7	1	8
			19

## South Dakota

### **State Cross Reference List**

Communities That Receive Programs of  
Stations That Are Located Elsewhere

#### **KIVV-TV, Deadwood**

(See Lead, S.D.)

— • —

#### **KDLT, Mitchell**

(See Sioux Falls, S.D.)

— • —

#### **KDLO-TV, Watertown**

(See Florence, S.D.)

---

**SEE . . .**  
**you do read the ads**

AND SO DO THE  
OTHER USERS OF THIS  
FACTBOOK.  
EVERY TIME YOU USE THIS BOOK,  
YOU SEE THESE ADS.  
THIS IS THE LOGICAL PLACE  
FOR YOUR AD.

---



# South Dakota—Aberdeen

## KABY-TV

Ch. 9

(Satellite of KSFY-TV, Sioux Falls, S.D.)

Technical Facilities: Channel No. 9 (186-192 MHz). Authorized power: 295-kw visual, 47.5-kw aural. Antenna: 1390-ft. above av. terrain, 1288-ft. above ground, 3048-ft. above sea level.

Latitude 45° 06' 32"  
Longitude 97° 53' 30"

Transmitter: 3-mi. S and 3-mi. E of Crandall, S.D.

News Service: AP.

Network Service: ABC.

Licensee: South Dakota Broadcasting Co., 300 N. Dakota Ave., Sioux Falls 57102.

Mailing Address: Box 1520, Aberdeen 57401.

Studio: See KSFY-TV, Sioux Falls.

Telephone: 605-225-9200.

Ownership: See WDAY-TV, Fargo, N.D.

Began Operation: Nov. 27, 1958. Sale to present owner by Gordon H. Ritz, Wheelock Whitney, et al., approved by FCC Nov. 14, 1973. Previous sale by John Boler and others approved by FCC Dec. 23, 1969.

Represented (sales) by Katz Television.

Represented (legal) by Marmet & McCombs, P.C.

Personnel:

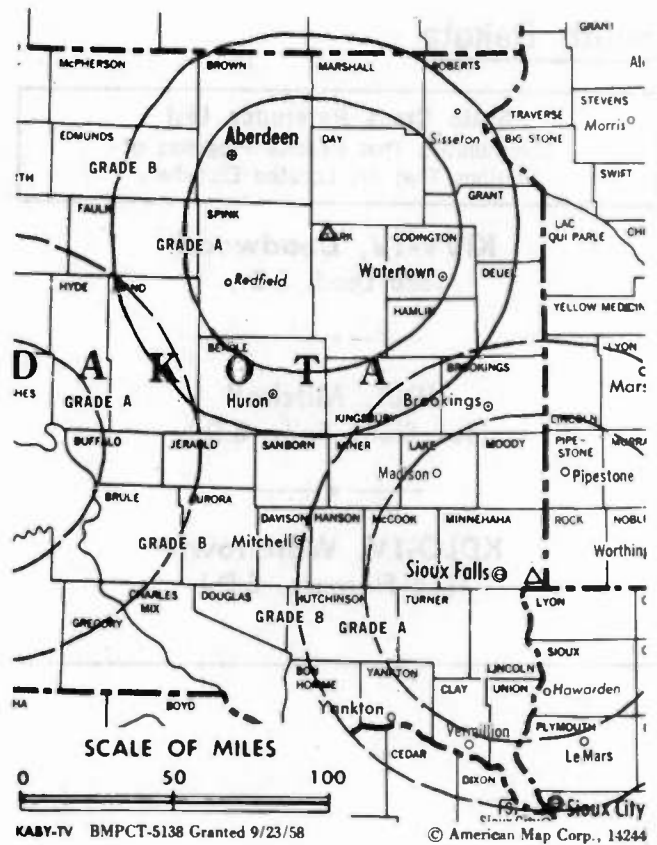
JIM DUNHAM, vice president & general manager.  
BOB MATSON, manager.

Rates: Sold in combination with KSFY-TV, Sioux Falls, S.D. Separate rates available.

NETWORK BASE HOURLY RATE: \$200.

Total Households: © MSI Consumer Market Data as of 1/1/83 TV Homes: TV% and Circulation © 1983 Arbitron County coverage based on Arbitron study.

Net Weekly Circulation	State County	Total Households	TV Households	%
<b>50% &amp; Over</b>	<b>MINNESOTA</b>			
	Big Stone	2,900	2,900	98
	<b>NORTH DAKOTA</b>			
	Dickey	2,500	2,400	96
	<b>SOUTH DAKOTA</b>			
	Beadle	7,600	7,400	98
	Brown	13,700	13,600	99
	Clark	1,900	1,900	100
	Codington	8,000	7,900	99
	Day	3,000	3,000	98
	Edmunds	1,800	1,800	97
	Faulk	1,200	1,200	100
	Hamlin	1,900	1,900	100
	Hand	1,800	1,800	100
	Jerauld	1,100	1,100	100
	Mc Pherson	1,500	1,400	96



KABY-TV BMPCT-5138 Granted 9/23/58

© American Map Corp., 14244

Net Weekly Circulation	State County	Total Households	TV Households	%
<b>50% &amp; Over</b>	Marshall	2,000	1,900	95
	Roberts	3,800	3,700	97
	Spink	3,300	3,300	100
<b>SOUTH DAKOTA</b>				
<b>Between 25-49%</b>	Deuel	1,900	1,900	100
	Grant	3,200	3,100	97
	Potter	1,300	1,300	100
	Sanborn	1,200	1,200	100
<b>MINNESOTA</b>				
<b>Between 5-24%</b>	Lac Qui Parle	3,900	3,800	97
	Traverse	1,900	1,900	100
<b>NORTH DAKOTA</b>				
	La Moure	2,300	2,300	100
<b>SOUTH DAKOTA</b>				
	Campbell	800	800	100
	Hyde	800	800	100
	Kingsbury	2,600	2,600	100
	Lake	4,000	4,000	99
<b>Station Totals</b>		<b>81,900</b>	<b>80,900</b>	<b>98</b>
<b>Net Weekly Circulation (1983)</b>			<b>52,300</b>	
<b>Average Daily Circulation (1983)</b>			<b>34,200</b>	

## South Dakota—Florence-Watertown

### KDLO-TV

Ch. 3

(Satellite of KELO-TV, Sioux Falls, S.D.)

Technical Facilities: Channel No. 3 (60-66 MHz). Authorized power: 100-kw visual, 20-kw aural. Antenna: 1684-ft. above av. terrain, 1705-ft. above ground, 3552-ft. above sea level.

Latitude 44° 57' 56.5"  
Longitude 97° 35' 22.0"

Transmitter: 0.5-mi. N of Garden City, S.D.

Network Service: CBS.

Licensee: Midcontinent Broadcasting Co., Phillips Ave. & 13th St., Sioux Falls, S.D.

Studio: Garden City, S.D. 57236.

Telephone: 605-336-1100 (Sioux Falls).

Ownership: See KELO-TV, Sioux Falls, S.D.

Began Operation: Sept. 24, 1955.

Represented (sales) by Seltel Inc.; Wayne Evans & Assoc. (Minneapolis); Andy McDermott Sales Ltd. (Canada).

Represented (legal) by Dow, Lohnes & Albertson.

Represented (engineering) by A. D. Ring & Associates.

#### Personnel:

JOE FLOYD, chairman.

EVANS NORD, president.

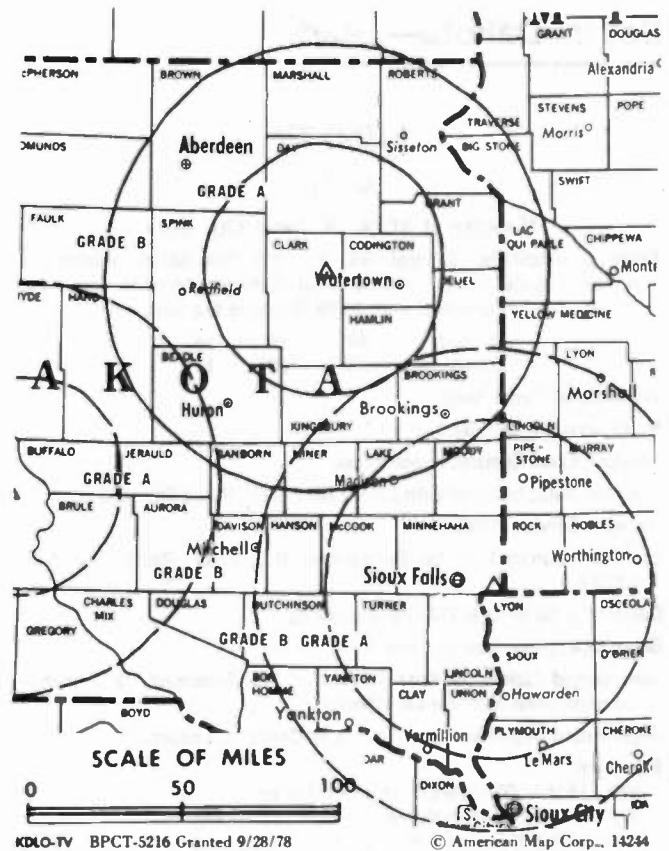
ROY THORSON, chief engineer & resident manager.

LEE HEISEL, director of engineering.

Rates: Sold in combination with KELO-TV, Sioux Falls and KPLO-TV, Reliance, with rates applying to simultaneous telecasts on all stations.

NETWORK BASE HOURLY RATE: Bonus to KELO-TV, Sioux Falls.

Arbitron Data: Included with parent KELO-TV, Sioux Falls, S.D.



For Translator Stations,  
consult Index

# SHOW US YOUR TREES

... and we'll show you the forest. Call toll free and without obligation at (800) 424-8036.

*Analysis of Competing Technologies*

*Financial Analysis and Evaluation*

*Systems Valuation and Appraisals*

*Systems Design and Engineering*

*Professional Management & Marketing*

*Operations Analysis*

*Refranchising Strategy*

*Software Delivery Technologies Analysis*

*System Construction Monitoring & Analysis*

*Expert Testimony*

*Regulatory Affairs*

*Special Research Projects*

## MALARKEY-TAYLOR ASSOCIATES

Telecommunications Finance, Management and Engineering Consultants

1301 Pennsylvania Ave., NW Washington, DC 20004 (202) 737-2300 Telex 64809

## South Dakota—Lead

### KHSD-TV

Ch. 11

(Satellite of KOTA-TV, Rapid City, S.D.)

Technical Facilities: Channel No. 11 (198-204 MHz). Authorized power: 316-kw visual, 31.6-kw aural. Antenna: 1890-ft. above av. terrain, 605-ft. above ground, 7579-ft. above sea level.

Latitude 44° 19' 36"  
Longitude 103° 50' 12"

Transmitter: Terry Peak.

News Services: UPI, NBC.

Satellite Earth Station: In operation.

Arbitron Data: Included with parent KOTA-TV, Rapid City, S.D.

Network Service: NBC.

Licensee: Duhamel Bcstg. Enterprises, Box 1760, Rapid City, S.D. 57709.

Ownership: Same as KOTA-TV, Rapid City.

Began Operation: Nov. 2, 1966.

Represented (sales) by Katz Television; The Soderlund Co. (Omaha-Lincoln); John McGuire Co. (Denver).

Represented (legal) by Fisher, Wayland, Cooper & Leader.

#### Personnel:

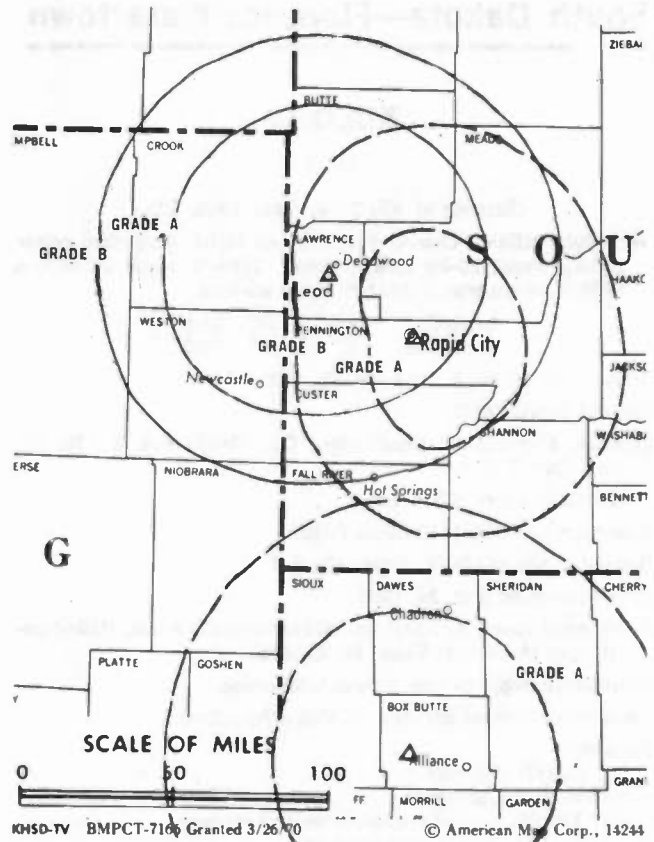
WILLIAM F. DUHAMEL, general manager.

WES HAUGEN, general sales manager.

DON LARSEN, director of engineering.

Rates: Sold in combination with KOTA-TV.

NETWORK BASE HOURLY RATE: Bonus to KOTA-TV, Rapid City.



# THE TED HEPBURN COMPANY

Media Brokerage Specialist CATV, TV and Radio

Ted Hepburn, President Todd Hepburn, VP, CATV Division  
Heidi Hepburn Jebson, VP, Small Markets

P.O. Box 42401, Cincinnati, Ohio 45242 (513) 791-8730

## South Dakota—Lead-Deadwood

### KIVV-TV

Ch.5

(Satellite of KEVN-TV, Rapid City, S.D.)

Technical Facilities: Channel No. 5 (76-82 MHz). Authorized power: 100-kw visual, 10-kw aural. Antenna: 1851-ft. above av. terrain, 638-ft. above ground, 7531-ft. above sea level.

Latitude 44° 19' 30"  
Longitude 103° 50' 14"

Transmitter: Terry Peak, 3.6-mi. SW of Lead.

News Services: AP, ABC.

Arbitron Data: Included with KEVN-TV, Rapid City.

Network Service: ABC.

Licensee: Dakota Broadcasting Co. Inc., Box 677, Rapid City, S.D. 57709.

Studio: See KEVN-TV, Rapid City.

Telephone: 605-394-7777.

Ownership: See KEVN-TV, Rapid City.

Began Operation: July 11, 1976.

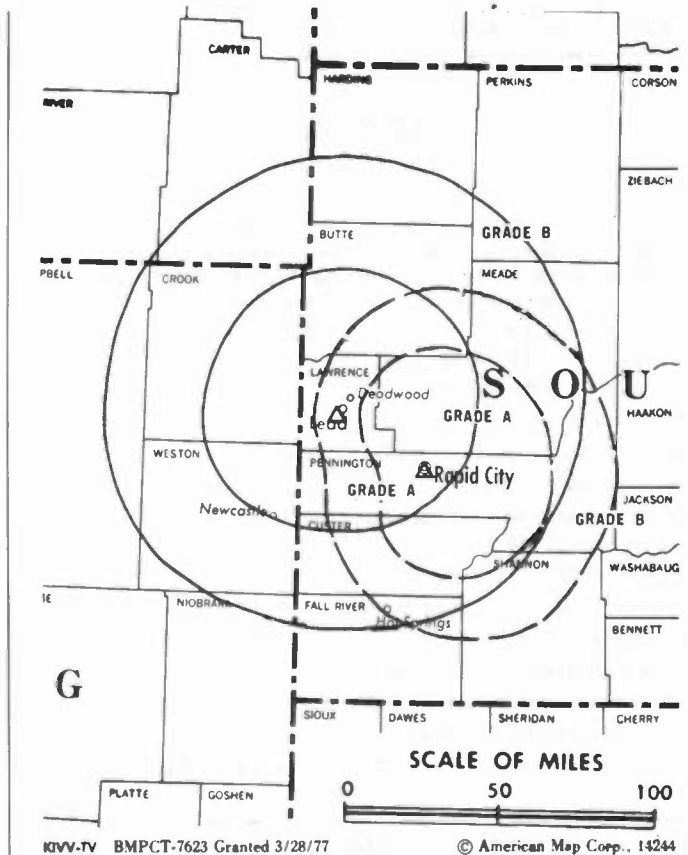
Represented (sales) by Avery-Knodel; Bob Hix (Denver).

Represented (legal) by Haley, Bader & Potts.

Represented (engineering) by Cohen & Dippell.

Personnel: See KEVN-TV, Rapid City.

Rates: Sold in combination with KEVN-TV, Rapid City.



# TARGET/AID SEPARATES THE MEN FROM THE BOYS

TARGET/AID can bring a whole new perspective to broadcast advertising. Now you can determine more than just the specific demographics of a broadcast audience; you can see what kind of consumers those numbers represent.

**ARBITRON®  
RATINGS**

## South Dakota—Pierre

### KPRY-TV

Ch. 4

(Satellite of KSFY-TV, Sioux Falls, S.D.)

Technical Facilities: Channel No. 4 (66-72 MHz). Authorized power: 100-kw visual, 20-kw aural. Antenna: 1280-ft. above av. terrain, 1086-ft. above ground, 3126-ft. above sea level.

Latitude 44° 03' 07"  
Longitude 100° 05' 03"

Transmitter: 10-mi. N of Presho, S.D.

News Service: AP.

Arbitron Data: Included with KSFY-TV, Sioux Falls.

Network Service: ABC.

Licensee: South Dakota Broadcasting Co., 300 N. Dakota Ave., Sioux Falls, S.D. 57102.

Studio: See KSFY-TV, Sioux Falls.

Ownership: See WDAY-TV Fargo, N.D.

Began Operation: Jan. 30, 1976.

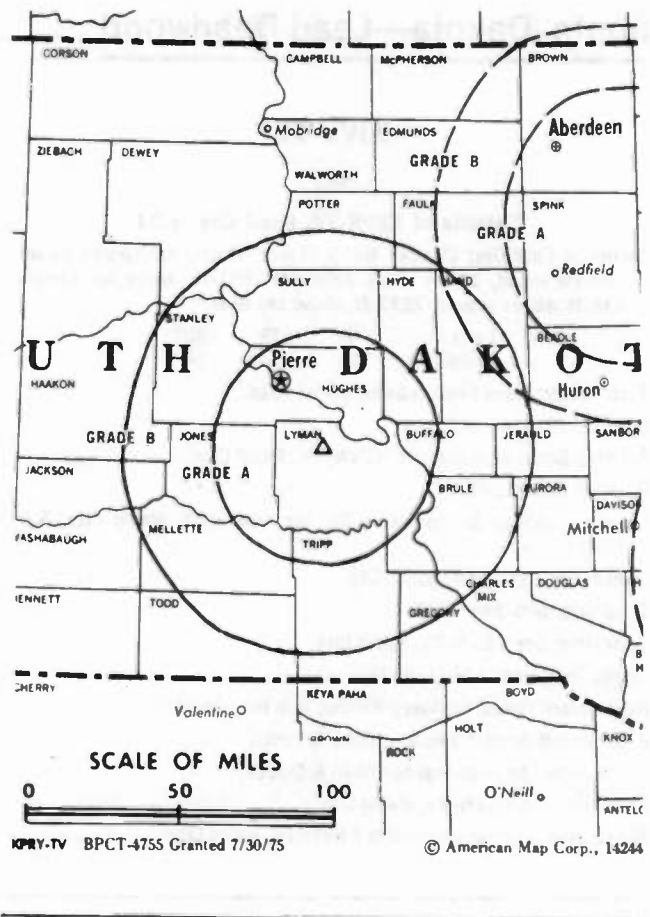
Represented (sales) by Katz Television.

Represented (legal) by Marmet & McCombs, P.C.

Personnel: See KSFY-TV, Sioux Falls.

Rates: Sold in combination with KSFY-TV, Sioux Falls, S.D.

For Arbitron Market Rankings,  
see page 1



# EQUIPMENT MANUFACTURERS, SUPPLIERS, SERVICES . . . HAVE YOU TRIED TELEVISION DIGEST ACTION UPDATES ?

ADVERTISERS IN THE ACTION UPDATES REACH THE "CREAM OF THE CROP" EVERY WEEK — The top industry decision-makers with the top buying power in Cable, TV, Radio.

Learn more about this outstanding advertising buy. For complete advertising details, call collect: 202/872-9200.

# South Dakota—Rapid City

## KEVN-TV

Ch. 7

(Operates satellite KIVV-TV, Lead-Deadwood, S.D.)

Technical Facilities: Channel No. 7 (174-180 MHz). Authorized power: 262-kw visual, 26-kw aural. Antenna: 670-ft. above av. terrain, 626-ft. above ground, 4342-ft. above sea level.

Latitude 44° 04' 06"  
Longitude 103° 15' 03"

Transmitter: Skyline Dr., 1.6-mi. from center of Rapid City.

News Services: AP, ABC.

Satellite Earth Station: Scientific-Atlanta, 7-meter.

Network Service: ABC, CBS.

Licensee: Dakota Broadcasting Co. Inc., Box 677, Rapid City, S.D. 57709.

Studio: Skyline Dr., 1.6-mi. from center of Rapid City.

Mailing Address: Box 677, Rapid City, S.D. 57709.

Telephone: 605-394-7777.

Ownership: Sherwood L. Corner, pres., 50%; Gilbert D. Moyle, secy.-treas., 50%. Dakota Bcstg. also owns & operates KIVV-TV, Lead-Deadwood, S.D.; KDLT(TV), Mitchell-Sioux Falls, S.D.

Began Operation: July 11, 1976.

Represented (sales) by Avery-Knodel; Bob Hix (Denver).

Represented (legal) by Haley, Bader & Potts.

Represented (engineering) by Cohen & Dippell.

### Personnel:

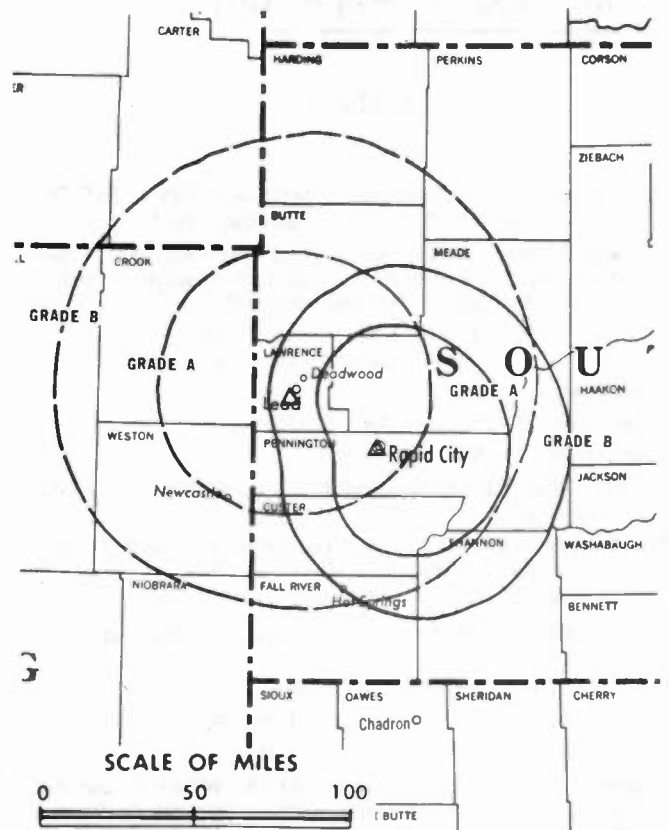
RAY MOSER, general manager.  
HARVEY SACHAU, chief engineer.  
GERRY FENSKE, local sales manager.  
LES HOFLAND, production manager.  
BOB SLOCUM, controller.  
CHARLES TORNELL, news director.

Highest 30 Sec. Rate (May 12, 1982): \$300.

NETWORK BASE HOURLY RATE: \$425.

Total Households: © MSI Consumer Market Data as of 1/1/83 TV Homes: TV% and Circulation © 1983 Arbitron County coverage based on Arbitron study.

Net Weekly Circulation	State County	Total Households	TV Households	%
50% & Over	<b>MONTANA</b>			
	Carter	600	600	100
	<b>NORTH DAKOTA</b>			
	Bowman	1,500	1,500	100
	<b>SOUTH DAKOTA</b>			
	Bennett	1,000	1,000	100
	Butte	3,300	3,200	97
	Custer	2,400	2,300	96
	Fall River	3,300	3,200	97
	Haakon	1,000	1,000	100
	Harding	600	600	100
Jackson	1,000	1,000	100	
Lawrence	7,200	7,000	98	
Meade	7,100	6,900	98	
Pennington	27,000	26,600	99	



KEVN-TV BPCT-4627 Granted 6/20/75

© American Map Corp., 14244

Net Weekly Circulation	State County	Total Households	TV Households	%
50% & Over	Perkins	1,900	1,800	95
	Shannon	2,400	2,200	92
	Ziebach	600	600	100
<b>WYOMING</b>				
	Campbell	9,200	8,700	95
	Crook	2,100	2,000	95
	Weston	2,800	2,700	96
Between 25-49%	<b>MONTANA</b>			
	Fallon	1,300	1,200	92
	Powder River	900	800	89
	<b>NORTH DAKOTA</b>			
	Adams	1,300	1,300	100
	<b>SOUTH DAKOTA</b>			
	Jones	600	600	100
Between 5-24%	<b>NEBRASKA</b>			
	Brown	1,700	1,600	94
	Sheridan	3,000	2,900	97
	Sioux	800	800	100
	<b>SOUTH DAKOTA</b>			
	Dewey	1,500	1,400	93
	<b>WYOMING</b>			
	Niobrara	1,300	1,200	96
Station Totals		87,400	84,700	96
Net Weekly Circulation (1983)				60,600
Average Daily Circulation (1983)				38,100



# South Dakota—Rapid City

## KOTA-TV

Ch. 3

(Also operates affiliated KDUH-TV, Scottsbluff, Neb.; KHSD-TV, Lead, S.D. & KSGW-TV, Sheridan, Wyo.)

Technical Facilities: Channel No. 3 (60-66 MHz). Authorized power: 100-kw visual, 20-kw aural. Antenna: 659-ft. above av. terrain, 604-ft. above ground, 4364-ft. above sea level.

Latitude 44° 04' 05"  
Longitude 103° 15' 03"

Transmitter: Skyline Dr.

AM Affiliate: KOTA, 5-kw, 1380 kHz (CBS).

News Services: UPI, NBC.

Satellite Earth Stations: Simulsat & Harris, 5.8-meter; Scientific-Atlanta receivers.

Arbitron Data: Figures include satellites KDUH-TV, Scottsbluff, Neb.; KSGW-TV, Sheridan, Wyo. & KHSD-TV, Lead, S.D.

Network Service: NBC.

Licensee: Duhamel Broadcasting Enterprises, Box 1760, Rapid City, S.D. 57709.

Studio: Duhamel Bldg., 518-1/2 St. Joe St.

Mailing Address: Box 1760, Rapid City, S.D. 57709.

Telephone: 605-342-2000. TWX: 510-366-8012.

Ownership: Helen S. Duhamel, chmn., 53.3%; William F. Duhamel, pres., 26.7%; John N. Heffron, H. Kathleen Duhamel, Dr. Peter-A. Duhamel, Marguerite D. White, Jacquelyn Duhamel, Lois G. Duhamel, Francis A. Duhamel, all 3.3%. Duhamel Broadcasting Enterprises also operates satellites KDUH-TV, Scottsbluff, Neb.; KHSD-TV, Lead, S.D. & KSGW-TV Sheridan, Wyo.

Began Operation: May 29, 1955.

Represented (sales) by Katz Television; The Soderlund Co. (Omaha-Lincoln); John McGuire Co. (Denver); Andy McDermott Sales Ltd. (Canada).

Represented (legal) by Fisher, Wayland, Cooper & Leader.

Represented (engineering) by Edward F. Lorentz & Associates; Vir James.

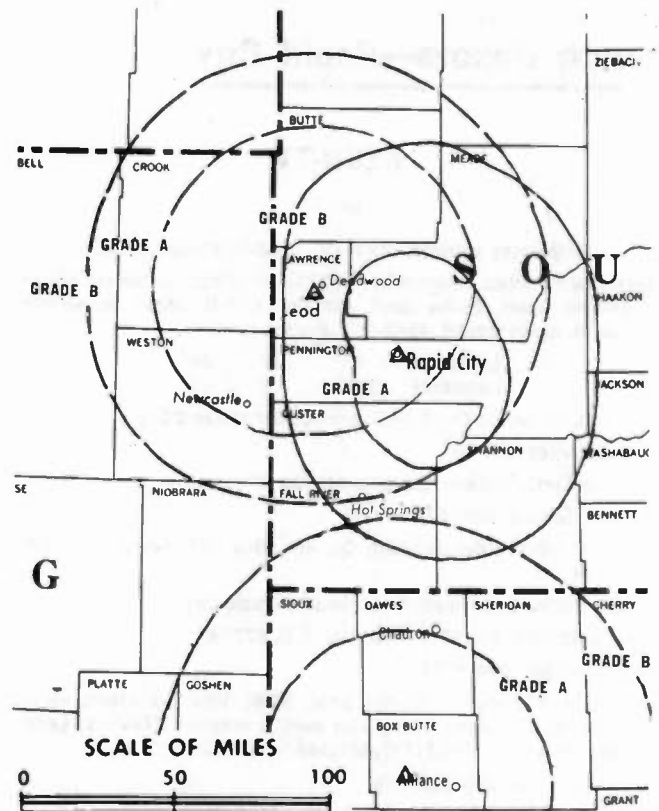
### Personnel:

HELEN S. DUHAMEL, chairman of the board.  
WILLIAM F. DUHAMEL, president & general manager.  
PEGGY D. WHITE, v.p. & director of community affairs.  
WES HAUGEN, general sales manager.  
MIKE MORGAN, news director.  
ARLYNE MORGAN, commercial manager.  
DON LARSEN, director of engineering.  
VERNE SHEPPARD, farm director.  
ROBERT LASKOWSKI, sports director.  
MONTE LOOS, operation & program manager.

Highest 30 Sec. Rate (May 1, 1982): \$300.

Rates include affiliated KDUH-TV, Scottsbluff, Neb.; KHSD-TV, Lead, S.D. & KSGW-TV, Sheridan, Wyo.

NETWORK BASE HOURLY RATE: \$550.



KOTA-TV BMPCT-5990 Granted 8/25/64

© American Map Corp., 14244

Net Weekly Circulation	State County	Total Households	TV Households	%
<b>50% &amp; Over</b>	Haakon	1,000	1,000	100
	Harding	600	600	100
	Jackson	1,000	1,000	100
	Lawrence	7,200	7,000	98
	Meade	7,100	6,900	98
	Pennington	27,000	26,600	99
	Perkins	1,900	1,800	95
	Shannon	2,400	2,200	92
	Ziebach	600	600	100
	<b>WYOMING</b>			
	Campbell	9,200	8,700	95
	Crook	2,100	2,000	95
	Sheridan	10,200	9,700	95
	Weston	2,800	2,700	96
<b>MONTANA</b>				
<b>Between 25-49%</b>	Big Horn	3,400	3,200	94
	<b>NORTH DAKOTA</b>			
	Adams	1,300	1,300	100
<b>WYOMING</b>				
	Johnson	2,600	2,500	96
<b>MONTANA</b>				
<b>Between 5-24%</b>	Prairie	700	600	86
	Rosebud	3,500	3,300	94
<b>NEBRASKA</b>				
	Garden	1,100	1,100	95
	Hooker	400	400	100
	Sheridan	3,000	2,900	97
	Sioux	800	800	100
<b>SOUTH DAKOTA</b>				
	Dewey	1,500	1,400	93
	Jones	600	600	100
	Tripp	2,600	2,600	98
<b>WYOMING</b>				
	Big Horn	4,400	4,200	95
	Niobrara	1,300	1,200	96
<b>Station Totals</b>		<b>114,600</b>	<b>110,700</b>	<b>96</b>
<b>Net Weekly Circulation (1983)</b>			<b>81,600</b>	
<b>Average Daily Circulation (1983)</b>			<b>58,200</b>	

Total Households: © MSI Consumer Market Data as of 1/1/83 TV Homes: TV% and Circulation © 1983 Arbitron County coverage based on Arbitron study.

Net Weekly Circulation	State County	Total Households	TV Households	%	
<b>50% &amp; Over</b>	<b>MONTANA</b>				
		Carter	600	600	100
		Fallon	1,300	1,200	92
		Powder River	900	800	89
	<b>NORTH DAKOTA</b>				
		Bowman	1,500	1,500	100
<b>SOUTH DAKOTA</b>					
	Bennett	1,000	1,000	100	
	Butte	3,300	3,200	97	
	Custer	2,400	2,300	96	
	Fall River	3,300	3,200	97	



# South Dakota—Sioux Falls

## KELO-TV

Ch. 11



**SELTEL INC.  
MIDCONTINENT BROADCASTING CO.**

(Operates satellites KDLO-TV, Florence & KPLO-TV, Reliance, S.D.)

Technical Facilities: Channel No. 11 (198-204 MHz). Authorized power: 316-kw visual, 28.8-kw aural. Antenna: 2000-ft. above av. terrain, 1985-ft. above ground, 3444-ft. above sea level.

Latitude 43° 31' 07"  
Longitude 96° 32' 04"

Transmitter: 1.1-mi. E of Rowena, S.D.

AM Affiliate: KELO, 5-kw, 1320 kHz.

FM Affiliate: KELO-FM, 100-kw, 92.5 MHz (No. 223), 1900-ft.

News Services: AP, UPI.

Satellite Earth Station: Scientific-Atlanta, 7-meter; Scientific-Atlanta receivers.

Network Service: CBS.

Licensee: Midcontinent Broadcasting Co., 13th St. & Phillips Ave.

Studio: 13th St. & Phillips Ave., Sioux Falls, S.D. 57102.

Telephone: 605-336-1100. TWX: 910-660-0552.

Ownership: Joseph L. Floyd, chmn., 33.33%; N.L. Benton, v.p., 33.33%; Edmund R. Ruben, secy.-treas., 33.33%. Same interests own KDLO-TV (Ch. 3), Florence, and KPLO-TV (Ch. 6), Reliance, S.D. operated in conjunction with KELO-TV; WTSO & WZEE(FM), Madison, Wis.; KELO-AM-FM, Sioux Falls & KDLO-FM, Watertown, S.D.

Began Operation: May 12, 1953.

Represented (sales) by Seltel Inc.; Wayne Evans & Assoc. (Minneapolis); Andy McDermott Sales Ltd. (Canada).

Represented (legal) by Dow, Lohnes & Albertson.

Represented (engineering) by A. D. Ring & Associates.

### Personnel:

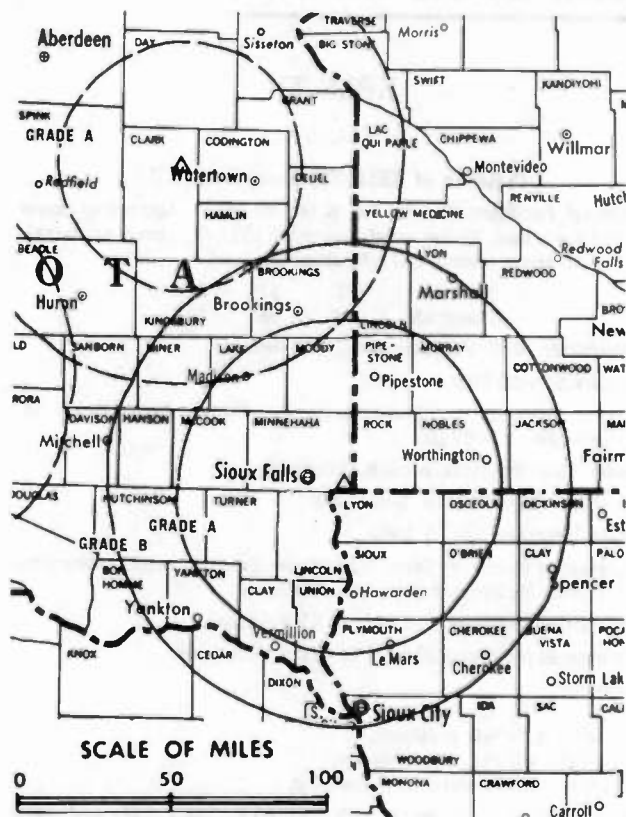
JOE FLOYD, chairman & chief executive officer.  
EVANS A. NORD, president.  
JOE H. FLOYD, exec. v.p. in charge of operations.  
TOM SHEELEY, v.p., news & programming.  
SCOTT BURRI, production manager.  
LYNNE ZUBATY, promotion manager.  
JIM WOSTER, farm director.  
JOE COOPER, associate farm director.  
LEE HEISEL, director of engineering.

Highest 30 Sec. Rate (Aug. 1, 1983): \$800 (in combination with satellites).

NETWORK BASE HOURLY RATE: \$2500.

Total Households: © MSI Consumer Market Data as of 1/1/83 TV Homes: TV% and Circulation © 1983 Arbitron County coverage based on Arbitron study.

Net Weekly Circulation	State County	Total Households	TV Households	%
50% & Over	<b>IOWA</b>			
	Clay	7,800	7,700	98
	Dickinson	6,500	6,400	98
	Lyon	4,500	4,400	98
	O'Brien	6,300	6,200	98
	Osceola	3,100	3,100	98
	Sioux	10,400	10,200	98
	<b>MINNESOTA</b>			
	Big Stone	2,900	2,900	98
	Lac Qui Parle	3,900	3,800	97
	Lincoln	3,100	3,000	97



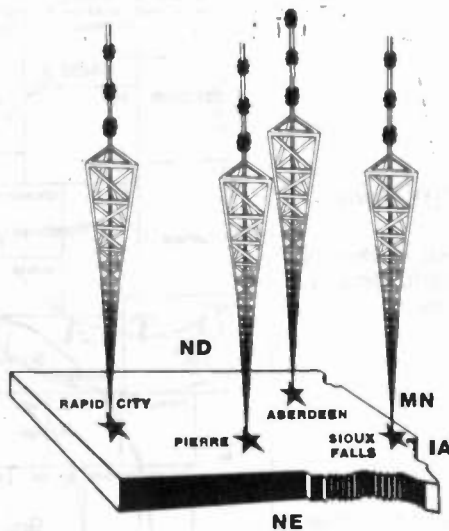
KELO-TV BPCT-3821 Granted 10/21/66

© American Map Corp., 14244

Net Weekly Circulation	State County	Total Households	TV Households	%
50% & Over	Murray	4,100	4,000	98
	Nobles	8,100	8,000	99
	Pipestone	4,400	4,300	98
	Rock	3,900	3,900	100
	Traverse	1,900	1,900	100
	<b>NORTH DAKOTA</b>			
	Dickey	2,500	2,400	96
	<b>NEBRASKA</b>			
	Boyd	1,300	1,300	100
	Cedar	3,700	3,700	99
	Cherry	2,500	2,400	96
	Keya Paha	500	500	100
	Knox	4,200	4,100	96
	<b>SOUTH DAKOTA</b>			
	Aurora	1,100	1,100	100
	Beadle	7,600	7,400	98
	Bon Homme	3,000	2,900	97
	Brookings	8,500	8,400	98
	Brown	13,700	13,600	99
	Brule	1,900	1,900	100
	Buffalo	400	400	100
	Charles Mix	3,400	3,300	97
	Clark	1,900	1,900	100
	Clay	4,500	4,400	98
	Codington	8,000	7,900	99
	Davidson	7,100	6,900	97
	Day	3,000	3,000	98
	Deuel	1,900	1,900	100
	Douglas	1,400	1,400	100
	Edmunds	1,800	1,800	97
	Faulk	1,200	1,200	100
	Grant	3,200	3,100	97
	Gregory	2,100	2,100	98
	Haakon	1,000	1,000	100
	Hamlin	1,900	1,900	100
	Hand	1,800	1,800	100
	Hanson	1,100	1,100	100

(Continued on page 818)

Station Totals	458,100	450,400	98
Net Weekly Circulation (1983)		299,600	
Average Daily Circulation (1983)		205,500	



# Kelo-land is Boom Country

No advertising campaign is a national campaign without it.

- Sioux Falls, and its extended KELO-LAND area, is making front-page news. Industries, both regional and national, have targeted Sioux Falls as a logical base for manufacturing and service operations.
- And for good reason. Superb geographic location. Excellent air and highway transportation. Abundant water and electric power. A happy, productive work force.
- And a great communications system, KELO-LAND TV. Now, more than ever, no advertising campaign is a national campaign without it.



## kelo·land tv

KELO-TV SIOUX FALLS, S.D.  
and satellites KDLO-TV, KPLO-TV  
and CHANNEL 15, Rapid City

The **Number One** CBS affiliate in the nation based on the shares of audience • The station in the country with the **highest** news rating • The **only** TV station with coverage of all counties in the 460,000 TV Household Sioux Falls Total Survey Area • The **only** CBS regional television station serving this 5-state area.

Represented nationally by **SILTEL** In Minneapolis by WAYNE EVANS

# South Dakota—Sioux Falls

## KSFY-TV

Ch. 13

(Operates satellites KABY-TV, Aberdeen & KPRY-TV, Pierre, S.D.)

Technical Facilities: Channel No. 13 (210-216 MHz). Authorized power: 316-kw visual, 39.8-kw aural. Antenna: 2000-ft. above av. terrain, 1985-ft. above ground, 3444-ft. above sea level.

Latitude 43° 31' 07"  
Longitude 96° 32' 04"

Transmitter: Rowena, 9-mi. E of Sioux Falls.

News Service: AP.

Arbitron Data: Figures include KPRY-TV, Pierre, S.D.

Network Service: ABC.

Licensee: South Dakota Broadcasting Co., 300 N. Dakota Ave., Sioux Falls, S.D. 57102.

Studio: Suite 13, 300 N. Dakota Ave., Sioux Falls, S.D. 57102.

Telephone: 605-336-1300. TWX: 910-660-0569.

Ownership: South Dakota Broadcasting Co. For other interests, see WDAY-TV, Fargo, N.D.

Began Operation: July 31, 1960. Sale to present owner by Gordon H. Ritz, Wheelock Whitney, et al. approved by FCC Nov. 14, 1973. Sale of control to Ritz and Whitney by former owners approved Aug. 23, 1965 by FCC (Television Digest, Vol. 5:35).

Represented (sales) by Katz Television.

Represented (legal) by Marmet & McCombs, P.C.

### Personnel:

JIM DUNHAM, vice president & general manager.

WARREN MURRAY, director of engineering.

GAR KELLOGG, production director.

JOHN DUNNICLIFF, promotion manager.

MARGE HOKENSTAD, program director.

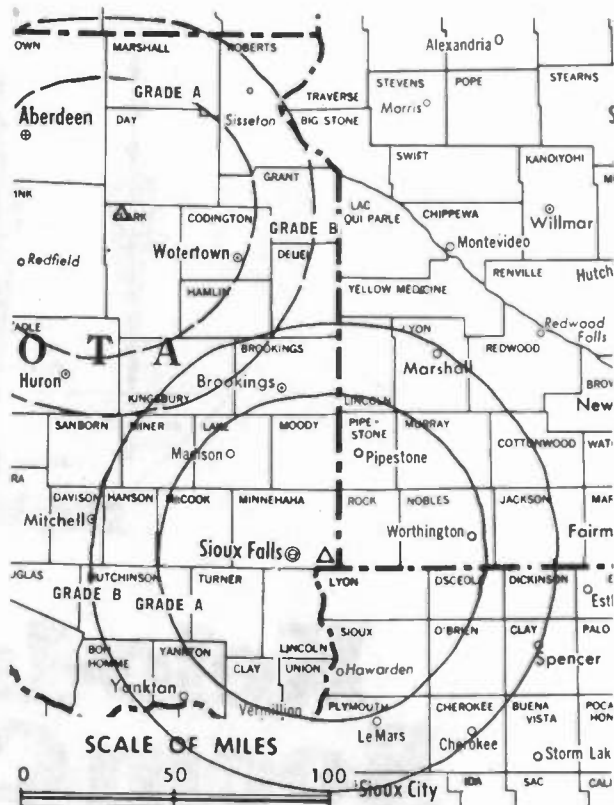
JIM PAULSON, news director.

Highest 30 Sec. Rate (Aug. 22, 1983): \$725. Sold in combination with KABY-TV, Aberdeen & KPRY-TV, Pierre.

NETWORK BASE HOURLY RATE: \$550.

Total Households: © MSI Consumer Market Data as of 1/1/83 TV Homes: TV% and Circulation © 1983 Arbitron County coverage based on Arbitron study.

Net Weekly Circulation	State County	Total Households	TV Households	%
<b>50% &amp; Over</b>	<b>IOWA</b>			
	Dickinson	6,500	6,400	98
	Lyon	4,500	4,400	98
	O'Brien	6,300	6,200	98
	Osceola	3,100	3,100	98
	Sioux	10,400	10,200	98
	<b>MINNESOTA</b>			
	Jackson	5,000	4,900	98
	Lincoln	3,100	3,000	97
	Lyon	9,000	8,800	98
Murray	4,100	4,000	98	
Nobles	8,100	8,000	99	
Pipestone	4,400	4,300	98	
Rock	3,900	3,900	100	
<b>SOUTH DAKOTA</b>				
Bon Homme	3,000	2,900	97	
Brookings	8,500	8,400	98	
Brule	1,900	1,900	100	
Buffalo	400	400	100	
Charles Mix	3,400	3,300	97	
Clay	4,500	4,400	98	
Davison	7,100	6,900	97	
Douglas	1,400	1,400	100	
Gregory	2,100	2,100	98	
Hanson	1,100	1,100	100	
Hughes	5,600	5,500	98	
Hutchinson	3,400	3,300	97	
Hyde	800	800	100	



KSFY-TV BPCT-3802 Granted 9/12/66

© American Map Corp., 14244

Net Weekly Circulation	State County	Total Households	TV Households	%
<b>50% &amp; Over</b>	Jones	600	600	100
	Kingsbury	2,600	2,600	100
	Lake	4,000	4,000	99
	Lincoln	5,100	5,000	98
	Lyman	1,400	1,400	100
	McCook	2,300	2,300	100
	Mellette	700	700	100
	Miner	1,400	1,400	100
	Minnehaha	43,000	42,700	99
	Moody	2,400	2,400	100
	Stanley	1,000	1,000	100
	Sully	700	700	100
	Todd	1,900	1,800	95
	Tripp	2,600	2,600	98
	Turner	3,500	3,500	99
	Union	4,200	4,200	100
	Yankton	6,900	6,800	99

<b>Between 25-49%</b>	<b>IOWA</b>			
	Cherokee	6,300	6,200	98
	Clay	7,800	7,700	98
	Emmet	5,000	4,900	97
Plymouth	8,900	8,800	99	

### NEBRASKA

Brown	1,700	1,600	94
Cedar	3,700	3,700	99
Keya Paha	500	500	100
Knox	4,200	4,100	96
Rock	900	900	100

### SOUTH DAKOTA

Aurora	1,100	1,100	100
Deuel	1,900	1,900	100
Dewey	1,500	1,400	93
Hamlin	1,900	1,900	100
Hand	1,800	1,800	100
Potter	1,300	1,300	100
Sanborn	1,200	1,200	100

(Continued on page 818)

Station Totals	316,400	311,600	98
Net Weekly Circulation (1983)			189,000
Average Daily Circulation (1983)			116,100

# South Dakota—Mitchell-Sioux Falls

## KDLT

(formerly KXON-TV)

Ch. 5

Technical Facilities: Channel No. 5 (76-82 MHz). Authorized power: 100-kw visual, 10-kw aural. Antenna: 1510-ft. above av. terrain, 1563-ft. above ground, 3045-ft. above sea level.

Latitude 43° 37' 56"  
Longitude 97° 22' 21"

Transmitter: 6.5-mi. S of Salem, S.D.

News Service: AP.

Satellite Earth Stations: Harris, 6-meter; Harris receivers.

Network Service: NBC.

Licensee: Dakotaland Broadcasting Co., Box 1049, Mitchell, S.D. 57301.

Studio: Interstate 90 & Hwy. 37 interchange.

Mailing Address: Box 1049, Mitchell, S.D. 57301.

Telephone: 605-996-7501. TWX: 910-668-0598.

Ownership: Sherwood L. Corner, pres. & Gilbert D. Moyle, secy.-treas., 50% each. For other interests, see KEVN-TV, Rapid City, S.D.

Began Operation: June 12, 1960. Sale to present owner by Gillett Bcstg. approved by FCC May 12, 1982. Sale to Gillett by Buford TV approved Jan. 17, 1978 (Television Digest, Vol. 17.44). Sale to Buford by R. V. Eppel, et al., approved Oct. 4, 1972.

Represented (sales) by Avery-Knodel Inc.

Represented (legal) by Haley, Bader & Potts.

Personnel:

HAL GREENE, general manager & national sales manager.

PAM SITZMAN, administrative assistant.

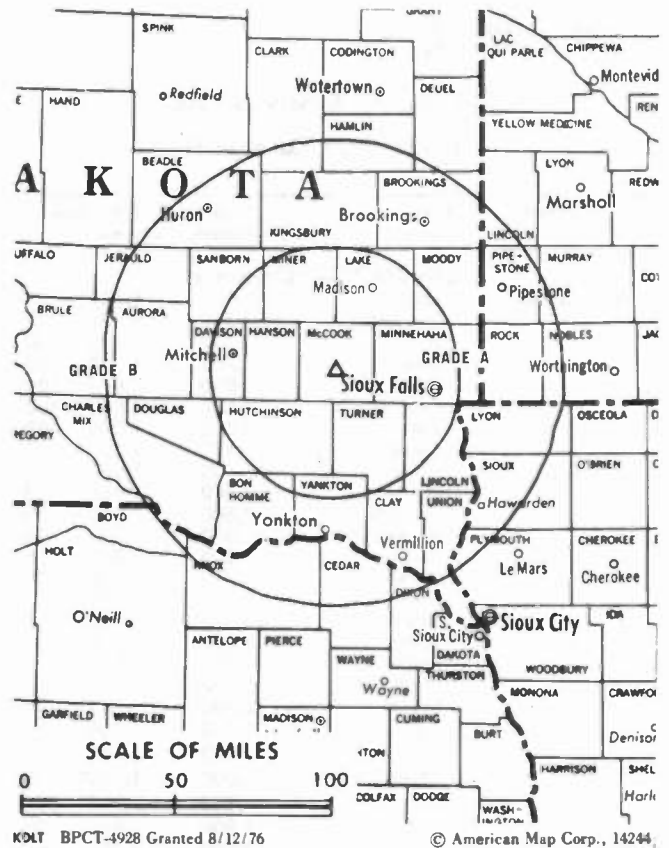
JAMES BRADY, chief engineer.

Highest 30 Sec. Rate (May 19, 1982): \$275.

NETWORK BASE HOURLY RATE: \$1200.

Total Households: © MSI Consumer Market Data as of 1/1/83 TV Homes: TV% and Circulation © 1983 Arbitron County coverage based on Arbitron study.

Net Weekly Circulation	State County	Total Households	TV Households	%
50% & Over	<b>MINNESOTA</b>			
	Pipestone	4,400	4,300	98
	<b>NEBRASKA</b>			
	Boyd	1,300	1,300	100
	<b>SOUTH DAKOTA</b>			
	Aurora	1,100	1,100	100
	Beadle	7,600	7,400	98
	Bon Homme	3,000	2,900	97
	Brookings	8,500	8,400	98
	Brown	13,700	13,600	99
	Buffalo	400	400	100
	Charles Mix	3,400	3,300	97
	Codington	8,000	7,900	99
	Davison	7,100	6,900	97
	Douglas	1,400	1,400	100
	Gregory	2,100	2,100	98
	Hamlin	1,900	1,900	100
	Hanson	1,100	1,100	100
	Hutchinson	3,400	3,300	97
	Jerauld	1,100	1,100	100
	Kingsbury	2,600	2,600	100
	Lake	4,000	4,000	99
Mc Cook	2,300	2,300	100	
Mc Pherson	1,500	1,400	96	
Miner	1,400	1,400	100	
Minnehaha	43,000	42,700	99	
Moody	2,400	2,400	100	
Potter	1,300	1,300	100	
Sanborn	1,200	1,200	100	
Walworth	2,700	2,600	96	



Net Weekly Circulation	State County	Total Households	TV Households	%
Between 25-49%	<b>IOWA</b>			
	Lyon	4,500	4,400	98
	<b>NEBRASKA</b>			
	Knox	4,200	4,100	96
	<b>SOUTH DAKOTA</b>			
	Brule	1,900	1,900	100
	Campbell	800	800	100
	Clark	1,900	1,900	100
	Clay	4,500	4,400	98
	Deuel	1,900	1,900	100
	Edmunds	1,800	1,800	97
	Faulk	1,200	1,200	100
	Hand	1,800	1,800	100
	Lincoln	5,100	5,000	98
Spink	3,300	3,300	100	
Turner	3,500	3,500	99	
Yankton	6,900	6,800	99	
Between 5-24%	<b>IOWA</b>			
	Sioux	10,400	10,200	98
	<b>MINNESOTA</b>			
	Lincoln	3,100	3,000	97
	Murray	4,100	4,000	98
	Nobles	8,100	8,000	99
	Rock	3,900	3,900	100
	<b>NORTH DAKOTA</b>			
	Dickey	2,500	2,400	96
	<b>NEBRASKA</b>			
	Antelope	3,200	3,100	97
	Custer	5,300	5,200	97
	Holt	5,100	4,900	96
	Pierce	3,100	3,100	98
	<b>SOUTH DAKOTA</b>			
	Corson	1,600	1,500	94
	Day	3,000	3,000	98
	Hyde	800	800	100
Roberts	3,800	3,700	97	
Tripp	2,600	2,600	98	
Union	4,200	4,200	100	
<b>Station Totals</b>		240,000	236,700	98
<b>Net Weekly Circulation (1983)</b>				118,600
<b>Average Daily Circulation (1983)</b>				59,700



# South Dakota

## KELO-TV, Sioux Falls

(Arbitron Data Continued)

Net Weekly Circulation	State County	Total Households	TV Households	%
<b>SOUTH DAKOTA—(Continued)</b>				
<b>50% &amp; Over</b>	Hughes	5,600	5,500	98
	Hutchinson	3,400	3,300	97
	Hyde	800	800	100
	Jerauld	1,100	1,100	100
	Jones	600	600	100
	Kingsbury	2,600	2,600	100
	Lake	4,000	4,000	99
	Lawrence	7,200	7,000	98
	Lincoln	5,100	5,000	98
	Lyman	1,400	1,400	100
	Mc Cook	2,300	2,300	100
	Mc Pherson	1,500	1,400	96
	Marshall	2,000	1,900	95
	Mellette	700	700	100
	Miner	1,400	1,400	100
	Minnehaha	43,000	42,700	99
	Moody	2,400	2,400	100
	Pennington	27,000	26,600	99
	Potter	1,300	1,300	100
	Roberts	3,800	3,700	97
	Sanborn	1,200	1,200	100
	Spink	3,300	3,300	100
	Stanley	1,000	1,000	100
	Sully	700	700	100
	Todd	1,900	1,800	95
	Tripp	2,600	2,600	98
Turner	3,500	3,500	99	
Union	4,200	4,200	100	
Yankton	6,900	6,800	99	
<b>IOWA</b>				
<b>Between 25-49%</b>	Cherokee	6,300	6,200	98
	Plymouth	8,900	8,800	99
<b>MINNESOTA</b>				
	Cottonwood	5,500	5,300	95
	Jackson	5,000	4,900	98
<b>NEBRASKA</b>				
	Brown	1,700	1,600	94
	Pierce	3,100	3,100	98
<b>SOUTH DAKOTA</b>				
	Campbell	800	800	100
	Dewey	1,500	1,400	93
	Fall River	3,300	3,200	97
	Jackson	1,000	1,000	100
	Meade	7,100	6,900	98
	Walworth	2,700	2,600	96
<b>IOWA</b>				
<b>Between 5-24%</b>	Audubon	3,200	3,200	100
	Buena Vista	8,000	7,900	99
	Emmet	5,000	4,900	97
	Palo Alto	4,900	4,800	98

# KELO-TV—(Continued)

(Arbitron Data Continued)

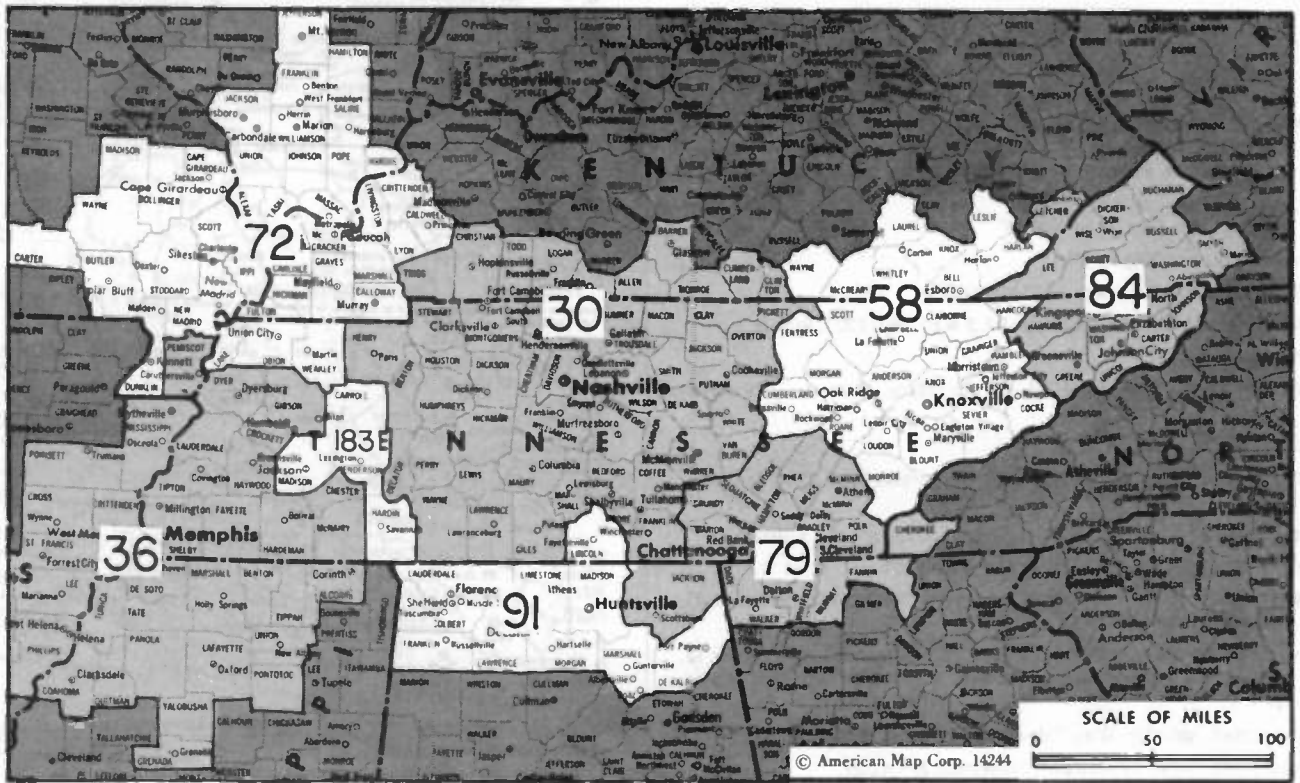
Net Weekly Circulation	State County	Total Households	TV Households	%
<b>MINNESOTA</b>				
<b>Between 5-24%</b>	Chippewa	5,900	5,700	97
	Douglas	10,900	10,700	98
	Grant	2,700	2,700	100
	Lyon	9,000	8,800	98
	Pope	4,500	4,400	98
	Redwood	7,000	6,800	97
	Renville	7,600	7,400	97
	Stevens	3,900	3,800	97
	Swift	4,700	4,600	98
	Yellow Medicine	5,000	4,800	96
	<b>NEBRASKA</b>			
	Antelope	3,200	3,100	97
	Dixon	2,700	2,700	100
	Holt	5,100	4,900	96
<b>SOUTH DAKOTA</b>				
	Bennett	1,000	1,000	100
	Butte	3,300	3,200	97
	Corson	1,600	1,500	94
	Custer	2,400	2,300	96

## KSFY-TV, Sioux Falls

(Arbitron Data Continued)

Net Weekly Circulation	State County	Total Households	TV Households	%
<b>IOWA</b>				
<b>Between 5-24%</b>	Palo Alto	4,900	4,800	98
<b>MINNESOTA</b>				
	Brown	10,300	10,100	98
	Cottonwood	5,500	5,300	95
	Lac Qui Parle	3,900	3,800	97
	Yellow Medicine	5,000	4,800	96
<b>NEBRASKA</b>				
	Boyd	1,300	1,300	100
	Cherry	2,500	2,400	96
	Holt	5,100	4,900	96
	Pierce	3,100	3,100	98
	Wayne	3,500	3,500	100
<b>SOUTH DAKOTA</b>				
	Beadle	7,600	7,400	98
	Bennett	1,000	1,000	100
	Codington	8,000	7,900	99
	Haakon	1,000	1,000	100
	Jackson	1,000	1,000	100
	Jerauld	1,100	1,100	100
	Spink	3,300	3,300	100
	Walworth	2,700	2,600	96

# Tennessee



Market	Arbitron ADI TV Households	Rank	Arbitron Prime Time TV Households	Rank	Market Area Commercial TV Stations
Nashville, Tenn. ....	641,000	30	428,000	28	WNGE (2), WSMV (4), WTVF (5), WZTV (17)
Memphis, Tenn. ....	582,100	36	376,000	31	WHBQ-TV (13), WMC-TV (5), WMKW-TV (30), WPTY-TV (24), WREG-TV (3)
Knoxville, Tenn. ....	420,500	58	225,000	62	WATE-TV (6), WBIR-TV (10), WINT-TV (55), WTVK (26)
Paducah, Ky.-Cape Girardeau, Mo.- Harrisburg, Ill. ....	336,400	72	198,000	69	KFVS-TV (12), KP08-TV (15), WCCE (13), WDDD-TV (27), WPSD-TV (6), WSIL-TV (3)
Chattanooga, Tenn. ....	287,400	79	182,000	75	WDEF-TV (12), WDSI-TV (61), WRCB-TV (3), WTVG (9)
Bristol, Va.-Kingsport- Johnson City, Tenn. ....	268,000	84	170,000	78	WCYB-TV (5), WJHL-TV (11), WKPT-TV (19)
Huntsville-Decatur-Florence, Ala. ....	245,200	91	163,000	83	WAAY-TV (31), WAFF (48), WHNT-TV (19), WOWL-TV (15)
Jackson, Tenn. ....	55,900	183	32,000	174	WBBJ-TV (7)

### Tennessee Station Status as of October 1, 1983

	VHF	UHF	TOTAL
Commercial Television Stations	13	7	20
Educational Television Stations	4	2	6
			<u>26</u>

### State Cross Reference List—Communities That Receive Programs of Stations That Are Located Elsewhere

**WCYB-TV, Bristol & Johnson City**  
(See Bristol, Va.)

**WKPT-TV, Bristol**  
(See Kingsport, Tenn.)

**WJHL-TV, Bristol & Kingsport**  
(See Johnson City, Tenn.)

**WKPT-TV, Johnson City**  
(See Kingsport, Tenn.)

# Tennessee—Chattanooga

## WDEF-TV

Ch. 12

Technical Facilities: Channel No. 12 (204-210 MHz). Authorized power: 316-kw visual, 37.1-kw aural. Antenna: 1260-ft. above av. terrain, 641-ft. above ground, 2549-ft. above sea level.

Latitude 35° 08' 06"  
Longitude 85° 19' 25"

Transmitter: Atop Signal Mtn.

AM Affiliate: WDEF, 5-kw, 1370 kHz (CBS).

FM Affiliate: WDEF-FM, 100-kw, 92.3 MHz (No. 222), 900-ft.

News Service: AP.

Satellite Earth Station: ADM & Microdyne, 4-meter; Microdyne receivers.

Network Service: CBS.

Licensee: Roy H. Park Broadcasting of Tennessee Inc., 3300 Broad St. 37402.

Studio: Broadcast Center, 3300 Broad St., Chattanooga 37402.

Telephone: 615-267-3392. TWX: 810-573-5207.

Ownership: Park Communications Inc. For ownership & other interests, see Group Ownership of TV Stations.

Began Operation: April 25, 1954. Sale to present owner by Carter M. Parham group approved by FCC Feb. 28, 1964 (Television Digest, Vol. 4:7).

Represented (sales) by Blair Television.

Represented (legal) by McKenna, Wilkinson & Kittner.

Represented (engineering) by A. D. Ring & Associates.

Personnel:

PATTIE HASTINGS, systems manager.

RALPH DAWN, general sales manager.

DORIS ADKINS, program director.

EARL FREUDENBERG, news director.

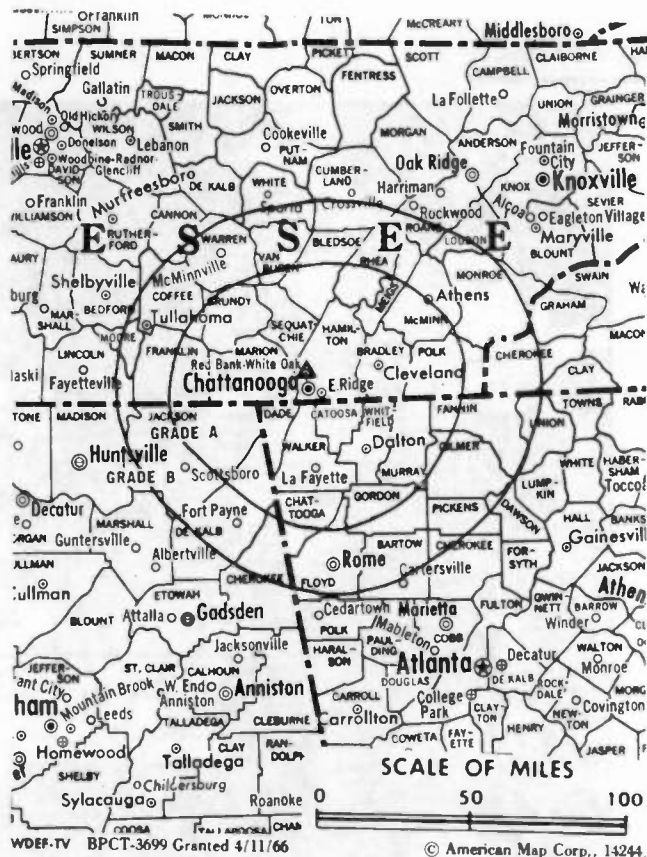
BILL CHRISTMAN, chief engineer.

Highest 30 Sec. Rate (Oct. 1, 1983): \$2500.

NETWORK BASE HOURLY RATE: \$725.

Total Households © MSI Consumer Market Data as of 1/1/83 TV Homes: TV% and Circulation © 1983 Arbitron County coverage based on Arbitron study.

	Net Weekly Circulation	State County	Total Households	TV Households	%
<b>50% &amp; Over</b>		<b>ALABAMA</b>			
		Jackson	19,100	18,800	98
		<b>GEORGIA</b>			
		Catoosa	13,600	13,500	99
		Dade	4,300	4,200	98
		Gordon	11,000	10,800	99
		Murray	7,300	7,100	98
		Walker	20,500	20,300	99
		Whitfield	23,900	23,600	99
		<b>TENNESSEE</b>			
		Bledsoe	3,300	3,200	97
		Bradley	25,000	24,800	99
		Grundy	4,800	4,700	98
		Hamilton	108,300	107,500	99
McMinn	15,500	15,300	99		
Marion	9,000	8,900	99		
Meigs	2,800	2,800	100		
Polk	4,900	4,800	98		
Rhea	9,000	8,900	99		
Sequatchie	3,200	3,200	100		
<b>Between 25-49%</b>		<b>ALABAMA</b>			
		De Kalb	20,600	20,300	99



	Net Weekly Circulation	State County	Total Households	TV Households	%
<b>Between 25-49%</b>		<b>GEORGIA</b>			
		Chattooga	8,000	7,900	99
		Fannin	5,800	5,700	98
		Floyd	29,900	29,500	99
		Union	3,700	3,600	97
		<b>NORTH CAROLINA</b>			
		Cherokee	7,300	7,100	97
		Clay	2,900	2,800	96
		<b>TENNESSEE</b>			
		Franklin	11,300	11,200	99
Monroe	10,400	10,200	98		
Roane	18,300	18,100	99		
Van Buren	1,700	1,700	100		
<b>Between 5-24%</b>		<b>ALABAMA</b>			
		Cherokee	6,800	6,700	99
		Marshall	24,900	24,600	99
		<b>GEORGIA</b>			
		Bartow	14,700	14,500	99
		Gilmer	4,200	4,100	98
		Polk	11,900	11,700	98
		Towns	2,300	2,300	100
		<b>NORTH CAROLINA</b>			
		Swain	3,900	3,700	95
<b>TENNESSEE</b>					
Cannon	3,900	3,800	97		
Coffee	14,600	14,500	99		
Cumberland	10,800	10,600	98		
Morgan	5,700	5,600	98		
Scott	6,900	6,700	97		
White	7,400	7,300	99		
<b>Station Totals</b>			523,400	516,600	98
<b>Net Weekly Circulation (1983)</b>					318,300
<b>Average Daily Circulation (1983)</b>					195,100

# Tennessee—Chattanooga

## WRCB-TV

Ch. 3

Technical Facilities: Channel No. 3 (60-66 MHz). Authorized power: 100-kw visual, 10-kw aural. Antenna: 1070-ft. above av. terrain, 300-ft. above ground, 2331-ft. above sea level.

Latitude 35° 09' 39"  
Longitude 85° 18' 53"

Transmitter: Atop Signal Mountain.

News Services: CNN, NBC.

Satellite Earth Station: 3.5-meter; ADM receivers.

Network Service: NBC.

Licensee: Sarkes Tarzian Inc., 205 N. College Ave., Bloomington, Ind. 47402.

Studio: Executive Park, 900 Whitehall Rd., Chattanooga, Tenn. 37405.

Telephone: 615-267-5412. TWX: 810-573-5240.

Ownership: Sarkes Tarzian Inc. For other interests, see Group Ownership of TV Stations.

Began Operation: May 6, 1956. Sale of 70% to WSTV Inc. by Ramon G. & Helen Patterson approved Nov. 25, 1959 by FCC (Television Digest, Vol. 15:43, 48). Follansbee Steel (interlocking ownership with WSTV Inc.) acquired 30% from H-R Television Inc. early in 1959 for undisclosed amount. For transfer of WSTV Inc. properties to United Printers & Publishers Inc. (name changed to Rust Craft Greeting Cards Inc.) and later sale to Ziff-Davis, see WTOV-TV, Steubenville, Ohio. Sale to present owner by Ziff-Davis Bcstg. Co. approved by FCC Sept. 29, 1982.

Represented (sales) by Katz Television.

Represented (legal) by Cohn & Marks.

### Personnel:

WILLIAM G. EVANS, vice president & general manager.  
DENNIS SIEWERT, general sales manager.  
ROBERT E. GLENN, chief engineer.  
HAL EDWARDS, program director.  
PATTI SMITH, promotion manager.  
DAVID WALKER, news director.

Highest 30 Sec. Rate (Aug. 1, 1983): \$600.

NETWORK BASE HOURLY RATE: \$700.

Total Households: © MSI Consumer Market Data as of 1/1/83 TV Homes: TV% and Circulation © 1983 Arbitron County coverage based on Arbitron study.

Net Weekly Circulation	State County	Total Households	TV Households	%
<b>50% &amp; Over</b>	<b>ALABAMA</b>			
	De Kalb	20,600	20,300	99
	Jackson	19,100	18,800	98
<b>GEORGIA</b>	Catoosa	13,600	13,500	99
	Chattooga	8,000	7,900	99
	Dade	4,300	4,200	98
	Fannin	5,800	5,700	98
	Floyd	29,900	29,500	99
	Gordon	11,000	10,800	99
	Murray	7,300	7,100	98
	Walker	20,500	20,300	99
	Whitfield	23,900	23,600	99
	<b>NORTH CAROLINA</b>			
Cherokee	7,300	7,100	97	
Clay	2,900	2,800	96	
<b>TENNESSEE</b>				
Bledsoe	3,300	3,200	97	
Bradley	25,000	24,800	99	
Grundy	4,800	4,700	98	
Hamilton	108,300	107,500	99	



Net Weekly Circulation	State County	Total Households	TV Households	%
<b>50% &amp; Over</b>	Mcminn	15,500	15,300	99
	Marion	9,000	8,900	99
	Meigs	2,800	2,800	100
	Monroe	10,400	10,200	98
	Polk	4,900	4,800	98
	Rhea	9,000	8,900	99
	Sequatchie	3,200	3,200	100
<b>Between 25-49%</b>	<b>GEORGIA</b>			
	Gilmer	4,200	4,100	98
	Union	3,700	3,600	97
<b>NORTH CAROLINA</b>				
Graham	2,500	2,400	96	
<b>TENNESSEE</b>	Cumberland	10,800	10,600	98
	Franklin	11,300	11,200	99
	Morgan	5,700	5,600	98
	Roane	18,300	18,100	99
	<b>Between 5-24%</b>	<b>ALABAMA</b>		
Cherokee		6,800	6,700	99
<b>GEORGIA</b>				
Banks		3,300	3,200	97
Bartow		14,700	14,500	99
Habersham		9,100	8,900	98
Polk		11,900	11,700	98
Rabun		4,200	4,100	98
Towns		2,300	2,300	100
<b>TENNESSEE</b>				
Coffee	14,600	14,500	99	
Loudon	11,000	10,900	99	
Van Buren	1,700	1,700	100	
White	7,400	7,300	99	
<b>Station Totals</b>		<b>513,900</b>	<b>507,300</b>	<b>98</b>
<b>Net Weekly Circulation (1983)</b>			<b>342,600</b>	
<b>Average Daily Circulation (1983)</b>			<b>211,700</b>	

# Tennessee—Chattanooga

## WDSI-TV

(formerly WRIP-TV)

Ch. 61

Technical Facilities: Channel No. 61 (752-758 MHz). Authorized power: 584-kw max. & 457-kw horizontal visual, 117-kw max. & 91.2-kw horizontal aural. Antenna: 980-ft. above av. terrain, 343-ft. above ground, 2313-ft. above sea level.

Latitude 35° 12' 34"  
Longitude 85° 16' 39"

Holds CP for change to 2218-kw max. & 946-kw horizontal visual, 221.8-kw max. & 94.6-kw horizontal aural, 974-ft. above av. terrain, 340-ft. above ground, 2310-ft. above sea level.

Transmitter: Needleseye, Chattanooga.

News Service: INN.

Satellite Earth Station: Harris; Microdyne receivers.

Network Service: None, independent.

Licensee: Prime Time Television Inc., 2401 E. Main St., Chattanooga, Tenn. 37408.

Studio: McFarland Ave., 1-mi. S. of business district of Rossville, Ga. Telephone: 615-697-0661.

Ownership: Roy L. Hess, pres.-treas., 52.63%; David D. Smith, v.p.-secy., 26.32%; Richard E. Fiore Sr., 21.05%. Smith has interest in Commercial Radio Institute, see WPTT-TV, Pittsburgh, Pa. Hess has interest in WPMI(TV), Mobile, Ala.

Began Operation: Jan. 24, 1972. Sale to present owners by Col. Jay Sadow approved by FCC Jan. 18, 1983 (Television Digest, Vol. 22:39).

Represented (sales) by Seltel Inc.

Represented (legal) by Hamel, Park, McCabe & Saunders.

Represented (engineering) by John Fergie & Associates.

Personnel:

JIM HESTER, station manager.  
DON MILLER, operations manager.  
JOE LOWE, director of engineering.  
CHERYL MORGAN, program director.  
KAREN ROACH, office manager.  
DEBBIE HASTY, promotion manager.  
DALE ANTHONY, sales manager.

Rates: On request.

Total Households: © MSI Consumer Market Data as of 1/1/83 TV Homes. TV% and Circulation © 1983 Arbitron County coverage based on Arbitron study.

Net Weekly Circulation	State County	Total Households	TV Households	%
Between 25-49%	GEORGIA Catoosa	13,600	13,500	99



WDSI-TV BMPCT-4828 Granted 3/7/75 © American Map Corp. 14244

Net Weekly Circulation	State County	Total Households	TV Households	%
<b>TENNESSEE</b>				
Between 25-49%	Hamilton	108,300	107,500	99
<b>GEORGIA</b>				
Between 5-24%	Chattooga	8,000	7,900	99
	Dade	4,300	4,200	98
	Towns	2,300	2,300	100
	Walker	20,500	20,300	99
	Whitfield	23,900	23,600	99
<b>TENNESSEE</b>				
	Bradley	25,000	24,800	99
	McMinn	15,500	15,300	99
	Marion	9,000	8,900	99
	Meigs	2,800	2,800	100
	Rhea	9,000	8,900	99
	Sequatchie	3,200	3,200	100
<b>Station Totals</b>		<b>245,400</b>	<b>243,200</b>	<b>99</b>
<b>Net Weekly Circulation (1983)</b>			<b>62,700</b>	
<b>Average Daily Circulation (1983)</b>			<b>23,300</b>	



# Tennessee—Chattanooga

## WTVC

Ch. 9

Technical Facilities: Channel No. 9 (186-192 MHz). Authorized power: 316-kw visual, 31.6-kw aural. Antenna: 1040-ft. above av. terrain, 278-ft. above ground, 2353-ft. above sea level.

Latitude 35° 09' 41"  
Longitude 85° 19' 03"

Transmitter: Taft Hwy. & Anderson Pike, Signal Mtn., Tenn.

News Services: AP, ABC, NIWS.

Satellite Earth Station: In operation.

Network Service: ABC.

Licensee: WTVC Inc., Box 1150, Chattanooga 37401.

Studio: Golden Gateway Shopping Center, 410 W. 6th St. 37402.

Mailing Address: Box 1150, Chattanooga, Tenn. 37401.

Telephone: 615-756-5500.

Ownership: WTVC Inc. is a wholly-owned subsidiary of Belo Broadcasting Corp. For other interests, see Belo under Group Ownership of TV Stations. Note: Sale to Freedom Newspapers pending (Television Digest, Vol. 23:42).

Began Operation: June 15, 1953 as WROM-TV, Rome, Ga. but quit air Dec. 5, 1957. Moved to Chattanooga and resumed operation Feb. 11, 1958 after transfer to Martin Theatres of Ga. Inc. by Dean Covington and associates was approved Oct. 30, 1957 (Television Digest, Vol. 13:40, 44). Sale of Martin Theatres to Fuqua Industries approved Feb. 7, 1969. Sale to present owner approved by FCC June 13, 1980.

Represented (sales) by Petry Television Inc.

Represented (legal) by Covington & Burling.

Represented (engineering) by Carl T. Jones Associates.

Personnel:

F. LEWIS ROBERTSON, general manager.

ED GROVES, general sales manager.

JIM COLLINS, news director.

Highest 30 Sec. Rate: \$1050.

NETWORK BASE HOURLY RATE: \$725.

Total Households: © MSI Consumer Market Data as of 1/1/83 TV Homes: TV% and Circulation © 1983 Arbitron County coverage based on Arbitron study.

Net Weekly Circulation	State County	Total Households	TV Households	%
50% & Over	<b>ALABAMA</b>			
	Jackson	19,100	18,800	98
	<b>GEORGIA</b>			
	Catoosa	13,600	13,500	99
	Chattooga	8,000	7,900	99
	Dade	4,300	4,200	98
	Fannin	5,800	5,700	98
	Floyd	29,900	29,500	99
	Gordon	11,000	10,800	99
	Murray	7,300	7,100	98
	Walker	20,500	20,300	99
	Whitfield	23,900	23,600	99
	<b>TENNESSEE</b>			
	Bledsoe	3,300	3,200	97
	Bradley	25,000	24,800	99
	Grundy	4,800	4,700	98
	Hamilton	108,300	107,500	99
	Mcminn	15,500	15,300	99
	Marion	9,000	8,900	99
	Meigs	2,800	2,800	100
	Polk	4,900	4,800	98



Net Weekly Circulation	State County	Total Households	TV Households	%
50% & Over	Rhea	9,000	8,900	99
	Sequatchie	3,200	3,200	100
Between 25-49%	<b>ALABAMA</b>			
	De Kalb	20,600	20,300	99
	<b>GEORGIA</b>			
	Union	3,700	3,600	97
	<b>NORTH CAROLINA</b>			
	Cherokee	7,300	7,100	97
	Clay	2,900	2,800	96
	<b>TENNESSEE</b>			
	Franklin	11,300	11,200	99
	Monroe	10,400	10,200	98
Roane	18,300	18,100	99	
Between 5-24%	<b>ALABAMA</b>			
	Cherokee	6,800	6,700	99
	Clay	4,800	4,700	98
	<b>GEORGIA</b>			
	Bartow	14,700	14,500	99
	Cherokee	18,800	18,600	99
	Gilmer	4,200	4,100	98
	Polk	11,900	11,700	98
	Towns	2,300	2,300	100
	<b>NORTH CAROLINA</b>			
Graham	2,500	2,400	96	
<b>TENNESSEE</b>				
Cumberland	10,800	10,600	98	
Morgan	5,700	5,600	98	
Van Buren	1,700	1,700	100	
<b>Station Totals</b>		<b>487,900</b>	<b>481,700</b>	<b>98</b>
<b>Net Weekly Circulation (1983)</b>			<b>313,100</b>	
<b>Average Daily Circulation (1983)</b>			<b>195,800</b>	



# Tennessee—Crossville

## WINT-TV

(formerly WCPT-TV)

Ch. 55

Technical Facilities: Channel No. 55 (716-722 MHz). Authorized power: 18.6-kw visual, 3.71-kw aural. Antenna: 1180-ft. above av. terrain, 215-ft. above ground, 2860-ft. above sea level.

Latitude 35° 53' 08"  
Longitude 84° 51' 34"

Holds CP for Ch. 20 (506-512 MHz), 2820-kw max. & 2340-kw horizontal visual, 447-kw aural. Antenna: 2772-ft. above av. terrain, 1103-ft. above ground, 4403-ft. above sea level, lat. 36° 06' 34", long. 84° 20' 13"; transmitter to Buffalo Mtn., 2.2-mi. NE of Windrock.

Transmitter: Crab Orchard, Haley Mtn. (Renegade).

Arbitron Data: Not available.

Network Service: None, independent.

Licensee: WINT-TV Inc., Box 972, Chanute, Kan. 66720.

Ownership: Larry D. Hudson, pres., 90%; James C. Thompson, v.p.; John Cunningham, 10%. For Hudson's other interests, see KLDH(TV), Topeka, Kan.

Began Operation: Oct. 3, 1976. Sale to present owners by Calvin C. Smith & John A. Cunningham approved by FCC June 3, 1983. Previous sale by Edward M. Johnson approved Feb. 27, 1979.

Personnel:

LARRY D. HUDSON, president.

JAMES C. THOMPSON, vice president.



# Communications Daily

*the only daily news service covering the total communications industry*

## COVERAGE INCLUDES:

- Telephone and Data Communications
- Broadcasting
- Electronic Information Distribution
- Teleconferencing
- Cable TV
- Electronic Publishing
- Emerging Technologies — the new frontiers.

Keep up with the communications revolution with a subscription to COMMUNICATIONS DAILY. For only \$950 per year, you'll get a daily executive intelligence briefing — a news/analysis mix sharply focused on your interests.

To enter a subscription, or for a free sample copy, write us or call collect: 202-872-9200.

TELEVISION DIGEST, INC.

1836 JEFFERSON PLACE N.W. • WASHINGTON, D.C. 20036 • (202) 872-9200

# Tennessee—Jackson

## WBBJ-TV

Ch. 7

Technical Facilities: Channel No. 7 (174-180 MHz). Authorized power: 316-kw visual, 31.6-kw aural. Antenna: 1060-ft. above av. terrain, 1065-ft. above ground, 1545-ft. above sea level.

Latitude 35° 38' 15"  
Longitude 88° 41' 32"

Transmitter: 6-mi. E of Jackson.

News Service: AP.

Network Service: ABC.

Licensee: Jackson Telecasters Inc., 346 Muse St., Box 2387, Jackson 38301.

Studio: Television Hill. Telephone: 901-424-4515.

Mailing Address: Box 2387, Jackson, Tenn. 38301.

Ownership: Bahakel Communications Ltd., Cy N. Bahakel, 100%. For other interests, see Group Ownership of TV Stations.

Began Operation: March 6, 1955. Sale to present owner by Dixie Bcstg. (estate of Aaron B. Robinson, majority owner) approved Aug. 17, 1966 by FCC (Television Digest, Vol. 6:17, 34).

Represented (sales) by Katz Television.

Personnel:

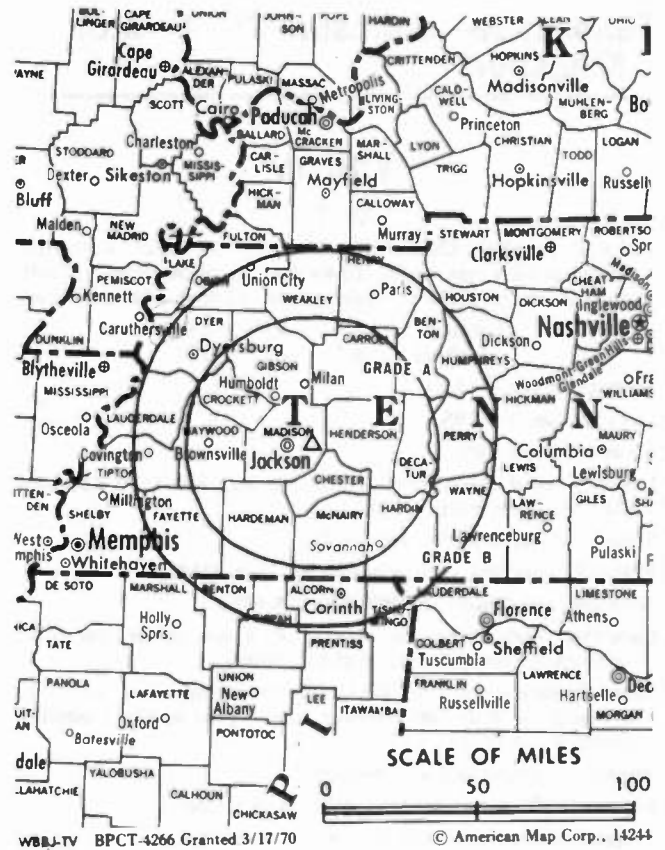
PHIL BRASSIE, general manager.  
GAIL MIDDLETON, program director.  
ED WARD, director of engineering.  
BARBARA HINSON, traffic director.

Highest 30 Sec. Rate (Sept. 26, 1983): \$440.

NETWORK BASE HOURLY RATE: \$400.

Total Households: © MSI Consumer Market Data as of 1/1/83 TV Homes: TV% and Circulation © 1983 Arbitron County coverage based on Arbitron study.

Net Weekly Circulation	State County	Total Households	TV Households	%
<b>50% &amp; Over</b>	<b>KENTUCKY</b>			
	Fulton	3,400	3,400	100
	<b>MISSISSIPPI</b>			
	Alcorn	12,700	12,500	98
	Tishomingo	7,200	7,000	97
	<b>TENNESSEE</b>			
	Carroll	10,600	10,400	98
	Chester	4,500	4,400	98
	Crockett	5,400	5,300	98
	Decatur	4,400	4,300	98
	Dyer	13,200	13,000	98
	Gibson	18,700	18,500	99
	Hardeman	8,100	8,000	98
	Hardin	8,700	8,500	98
	Henderson	8,400	8,300	99
	Lake	2,600	2,600	100
	Mc Nairy	8,900	8,700	98
Madison	28,400	28,100	99	
Obion	12,500	12,400	99	
Weakley	12,000	11,800	98	
<b>Between 25-49%</b>	<b>KENTUCKY</b>			
	Calloway	11,100	11,000	99
	<b>MISSOURI</b>			
	New Madrid	8,200	8,000	98
	<b>MISSISSIPPI</b>			
Prentiss	8,600	8,500	99	
Tippah	6,700	6,600	98	



Net Weekly Circulation	State County	Total Households	TV Households	%
<b>Between 25-49%</b>	<b>TENNESSEE</b>			
	Benton	6,000	5,900	98
	Haywood	6,800	6,700	99
	Henry	11,400	11,200	98
	Perry	2,500	2,500	100
Wayne	5,100	5,000	98	
<b>Between 5-24%</b>	<b>ALABAMA</b>			
	Franklin	10,900	10,700	98
	<b>ARKANSAS</b>			
	Cross	6,900	6,700	98
	Mississippi	20,100	19,700	98
	Poinsett	9,500	9,300	98
	<b>KENTUCKY</b>			
	Graves	13,500	13,400	99
	Hickman	2,200	2,200	100
	<b>MISSOURI</b>			
Dunklin	13,900	13,500	97	
Pemiscot	8,900	8,600	97	
<b>MISSISSIPPI</b>				
Calhoun	5,700	5,600	98	
Monroe	12,600	12,400	98	
<b>TENNESSEE</b>				
Fayette	7,900	7,700	97	
Humphreys	6,100	6,000	98	
Lauderdale	9,000	8,900	99	
Stewart	3,400	3,400	100	
Tipton	11,300	11,100	98	
<b>Station Totals</b>		<b>378,000</b>	<b>371,800</b>	<b>98</b>
<b>Net Weekly Circulation (1983)</b>			<b>175,100</b>	
<b>Average Daily Circulation (1983)</b>			<b>99,000</b>	



# Tennessee—Kingsport-Johnson City-Bristol

## WKPT-TV

Ch. 19

Technical Facilities: Channel No. 19 (500-506 MHz). Authorized power: 1255-kw max. & 447-kw horizontal visual, 251-kw max. & 89.1-kw horizontal aural. Antenna: 2320-ft. above av. terrain, 225-ft. above ground, 4398-ft. above sea level.

Latitude 36° 25' 54"  
Longitude 82° 08' 15"

Transmitter: Holston Mtn., Cherokee National Forest.

News Services: AP, UPI, CNN, ESPN.

Satellite Earth Station: Microdyne, 5-meter; Microdyne receivers.

Network Service: ABC.

Licensee: Holston Valley Broadcasting Corp., Box WKPT, Kingsport, Tenn. 37662.

Studio: 222 Commerce St., Kingsport, Tenn. 37662.

Telephone: 615-246-9578. TWX: 810-574-5180.

Ownership: Home News Publishing Co. For other interests, see Group Ownership of TV Stations.

Began Operation: Aug. 20, 1969.

Represented (sales) by Avery-Knodel Inc.

Represented (legal) by Cordon & Jacob.

Represented (engineering) by Jules Cohen & Associates.

Personnel:

GEORGE E. DeVAULT JR., president & general manager.

RAY WALKER, v.p., station & general sales manager.

DAVID WIDENER, sales manager.

HAROLD T. DOUGHERTY, vice president for engineering.

BETTE BYRD, controller.

STEVE LYONS, production director.

FRED FALIN, program director.

Highest One Hour Rate: \$2400.

Highest 30 Sec. Rate (Oct. 1983): \$450.

NETWORK BASE HOURLY RATE: \$300.

Total Households: © MSI Consumer Market Data as of 1/1/83 TV Homes: TV% and Circulation © 1983 Arbitron County coverage based on Arbitron study.

Net Weekly Circulation	State County	Total Households	TV Households	%
50% & Over	<b>KENTUCKY</b>			
	Letcher	10,900	10,600	97
	<b>TENNESSEE</b>			
	Carter	19,100	18,900	99
	Sullivan	54,700	54,300	99
	Unicoi	6,200	6,100	98
	Washington	33,100	32,900	99
	<b>VIRGINIA</b>			
	Russell	11,800	11,500	97
	Washington	24,300	24,000	99
Wise	17,500	17,100	98	
Between 25-49%	<b>KENTUCKY</b>			
	Harlan	14,600	14,300	98
	Leslie	5,000	4,800	96
	Perry	11,500	11,200	97



WKPT-TV BPCT-3760 Granted 12/8/66

© American Map Corp., 14244

Net Weekly Circulation	State County	Total Households	TV Households	%
<b>TENNESSEE</b>				
Between 25-49%	Greene	20,100	19,900	99
	Hawkins	16,500	16,200	98
	Johnson	5,100	5,000	98
<b>VIRGINIA</b>				
	Dickenson	6,900	6,800	99
	Lee	9,600	9,300	97
	Scott	8,800	8,600	97
	Smyth	11,900	11,700	98
	Tazewell	18,300	18,000	98
<b>KENTUCKY</b>				
Between 5-24%	Bell	11,900	11,700	98
	Knott	5,900	5,700	97
	Pike	28,800	28,300	98
<b>NORTH CAROLINA</b>				
	Avery	5,100	5,000	98
	Watauga	11,700	11,500	98
<b>TENNESSEE</b>				
	Claiborne	9,000	8,800	98
	Cocke	10,700	10,500	98
	Hamblen	18,600	18,400	99
<b>VIRGINIA</b>				
	Buchanan	12,700	12,300	97
	Wythe	9,500	9,300	98
<b>Station Totals</b>		429,800	422,700	98
<b>Net Weekly Circulation (1983)</b>			185,900	
<b>Average Daily Circulation (1983)</b>			97,700	

# Tennessee—Knoxville

## WATE-TV

Ch. 6

Technical Facilities: Channel No. 6 (82-88 MHz). Authorized power: 100-kw visual, 10-kw aural. Antenna: 1490-ft. above av. terrain, 1153-ft. above ground, 2549-ft. above sea level.

Latitude 36° 00' 13"  
Longitude 83° 56' 35"

Transmitter: Sharp's Ridge Memorial Park Rd.

News Services: AP, ABC.

Satellite Earth Station: Hubbard-Payne, 3.3-meter.

Network Service: ABC.

Licensee: Nationwide Communications Inc., 1306 Broadway NE, Knoxville 37917.

Studio: 1306 Broadway NE, Knoxville, Tenn. 37917.

Telephone: 615-637-9666. TWX: 615-546-0023.

Ownership: A subsidiary of Nationwide Mutual Insurance Co. Clark Pollock, pres. For other interests, see Nationwide under Group Ownership of TV Stations.

Began Operation: Oct. 1, 1953. Sale to present owner by Paul Mountcastle and associates approved April 8, 1965 by FCC (Television Digest, Vol. 5:9, 15).

Represented (sales) by Blair Television.

Represented (legal) by Fly, Shuebruk, Gaguine, Boros, Schulkind & Braun.

Represented (engineering) by Cohen & Dippell.

Personnel:

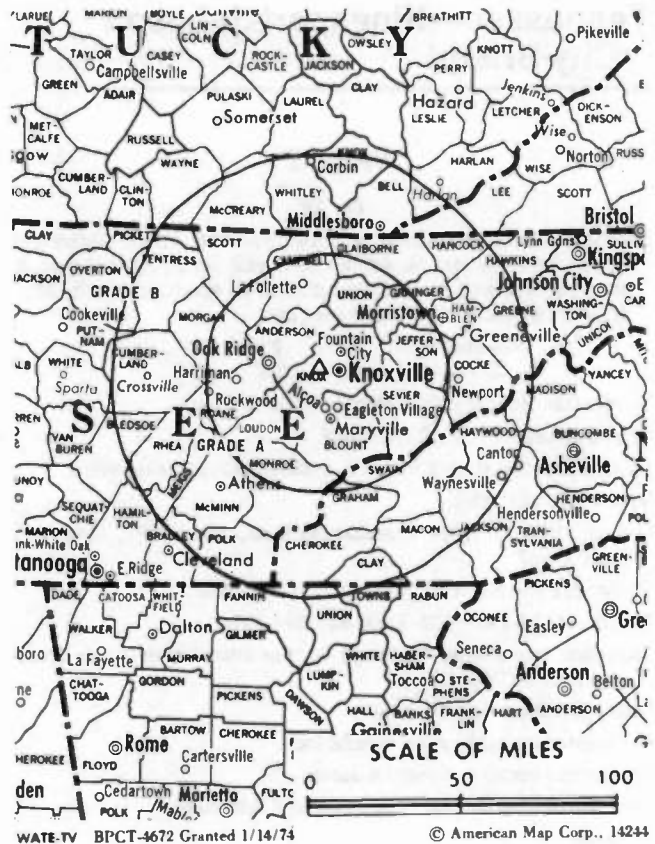
- JACK W. LEE, general manager.
- DON E. WATKINS, chief engineer.
- JIM DUNCAN, program director & film buyer.
- JIM MIKELS, general sales manager.
- BOB KING, production director.
- WILLIAM PERRY, news director.
- BILL GOLDEN, promotion manager.

Highest 30 Sec. Rate: \$700.

NETWORK BASE HOURLY RATE: \$1600.

Total Households: © MSI Consumer Market Data as of 1/1/83 TV Homes: TV% and Circulation © 1983 Arbitron County coverage based on Arbitron study.

Net Weekly Circulation	State County	Total Households	TV Households	%
<b>50% &amp; Over</b>	<b>KENTUCKY</b>			
	Bell	11,900	11,700	98
	Harlan	14,600	14,300	98
	Knox	10,700	10,400	97
	Leslie	5,000	4,800	96
	Mc Creary	5,300	5,100	97
	Whitley	12,500	12,300	98
	<b>TENNESSEE</b>			
	Anderson	25,900	25,700	99
	Blount	30,000	29,700	99
	Campbell	13,000	12,800	98
	Clalborne	9,000	8,800	98
	Cocke	10,700	10,500	98
	Cumberland	10,800	10,600	98
	Fentress	5,400	5,300	98
Grainger	6,100	6,000	98	
Hamblen	18,600	18,400	99	
Jefferson	11,400	11,300	99	
Knox	125,100	124,100	99	
Loudon	11,000	10,900	99	
Monroe	10,400	10,200	98	
Morgan	5,700	5,600	98	
Roane	18,300	18,100	99	
Scott	6,900	6,700	97	
Sevier	16,100	15,800	98	
Union	4,400	4,300	98	
<b>Between 25-49%</b>	<b>GEORGIA</b>			
	Fannin	5,800	5,700	98



Net Weekly Circulation	State County	Total Households	TV Households	%
<b>Between 25-49%</b>	<b>KENTUCKY</b>			
	Clay	7,300	7,100	97
	Laurel	14,000	13,700	98
	Wayne	6,300	6,100	97
	<b>NORTH CAROLINA</b>			
	Graham	2,500	2,400	96
	<b>TENNESSEE</b>			
	Greene	20,100	19,900	99
	Hancock	2,400	2,400	98
	Hawkins	16,500	16,200	98
	Mcminn	15,500	15,300	99
	Polk	4,900	4,800	98
	Unicoi	6,200	6,100	98
	<b>VIRGINIA</b>			
	Lee	9,600	9,300	97
<b>Between 5-24%</b>	<b>GEORGIA</b>			
	Union	3,700	3,600	97
	<b>KENTUCKY</b>			
	Jackson	4,300	4,100	95
	Perry	11,500	11,200	97
	Pulaski	17,500	17,100	97
	Russell	5,400	5,300	98
	<b>NORTH CAROLINA</b>			
	Cherokee	7,300	7,100	97
	Clay	2,900	2,800	96
	Jackson	9,000	8,800	97
	Macon	8,200	7,900	96
	Madison	6,100	5,900	97
	Yancey	5,600	5,400	96
	<b>TENNESSEE</b>			
Bledsoe	3,300	3,200	97	
Meigs	2,800	2,800	100	
Rhea	9,000	8,900	99	
Sullivan	54,700	54,300	99	
Van Buren	1,700	1,700	100	
Washington	33,100	32,900	99	
<b>Station Totals</b>		<b>696,000</b>	<b>685,400</b>	<b>98</b>
<b>Net Weekly Circulation (1983)</b>				<b>422,800</b>
<b>Average Daily Circulation (1983)</b>				<b>278,400</b>



# Tennessee—Knoxville

## WBIR-TV

Ch. 10

Technical Facilities: Channel No. 10 (192-198 MHz). Authorized power: 316-kw visual, 35.5-kw aural. Antenna: 1790-ft. above av. terrain, 1504-ft. above ground, 2849-ft. above sea level.

Latitude 36° 00' 19"  
Longitude 83° 56' 23"

Transmitter: Memorial Park Rd., Sharp's Ridge, Knoxville.

News Services: AP, CBS, CNN, NIWS.

Satellite Earth Station: Harris, 3-meter; Harris receivers.

Network Service: CBS.

Licensee: Multimedia Inc., Box 2760, Greenville, S.C. 29602.

Studio: 1513 Hutchinson Ave., Knoxville, Tenn. 37917.

Telephone: 615-637-1010. TWX: 810-583-0172.

Ownership: Multimedia Inc. For other interests, see Group Ownership of TV Stations.

Began Operation: Aug. 12, 1956. Transfer to Multimedia Inc. by Southeastern Bcstg. Corp. approved Sept. 22, 1967 by FCC. Previous sale to WMRC Inc. by Taft Bcstg. Co. approved Nov. 16, 1960 (Television Digest, Vol. 16:39, 47). Sale of 70% by Gilmore N. Nunn, Mr. & Mrs. Robert L. Ashe & John P. Hart to Taft Bcstg. Co., which previously had held other 30%, was approved Oct. 29, 1959 (Vol. 15:41, 44).

Represented (sales) by Katz Television.

Represented (legal) by Dow, Lohnes & Albertson.

Represented (engineering) by Jules Cohen & Associates.

### Personnel:

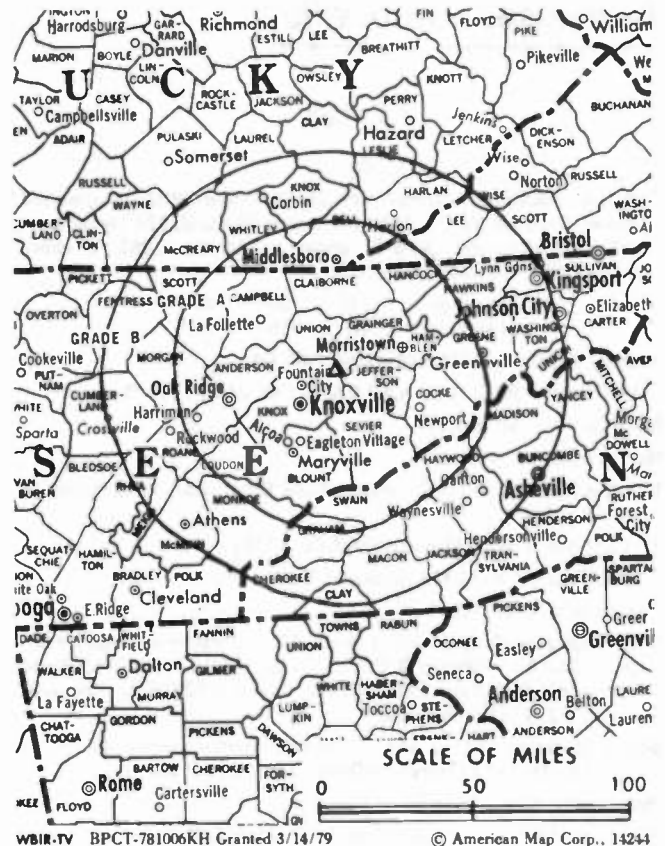
JAMES M. HART, vice president & general manager.  
PETER N. FENNELLY, program director & film buyer.  
STEVE DEAN, promotion director.  
ROBERT E. HORTON, chief engineer.  
JIM SWINEHART, news director.

Highest 30 Sec. Rate (Sept. 23, 1983): \$1500.

NETWORK BASE HOURLY RATE: \$1225.

Total Households: © MSI Consumer Market Data as of 1/1/83 TV Homes: TV% and Circulation © 1983 Arbitron County coverage based on Arbitron study.

Net Weekly Circulation	State County	Total Households	TV Households	%
50% & Over	<b>KENTUCKY</b>			
	Bell	11,900	11,700	98
	Harlan	14,600	14,300	98
	Knox	10,700	10,400	97
	Laurel	14,000	13,700	98
	Mc Creary	5,300	5,100	97
	Pulaski	17,500	17,100	97
	Wayne	6,300	6,100	97
	Whitley	12,500	12,300	98
	<b>NORTH CAROLINA</b>			
	Graham	2,500	2,400	96
	<b>TENNESSEE</b>			
	Anderson	25,900	25,700	99
Blount	30,000	29,700	99	
Campbell	13,000	12,800	98	
Clalborne	9,000	8,800	98	
Cocke	10,700	10,500	98	
Cumberland	10,800	10,600	98	
Fentress	5,400	5,300	98	
Grainger	6,100	6,000	98	
Greene	20,100	19,900	99	
Hamblen	18,600	18,400	99	
Hancock	2,400	2,400	98	
Jefferson	11,400	11,300	99	
Knox	125,100	124,100	99	
Loudon	11,000	10,900	99	
Monroe	10,400	10,200	98	



WBIR-TV BPCT-781006KH Granted 3/14/79

© American Map Corp., 14244

Net Weekly Circulation	State County	Total Households	TV Households	%
50% & Over	Morgan	5,700	5,600	98
	Roane	18,300	18,100	99
	Scott	6,900	6,700	97
	Sevier	16,100	15,800	98
	Union	4,400	4,300	98
<b>VIRGINIA</b>				
	Lee	9,600	9,300	97
<b>KENTUCKY</b>				
Between 25-49%	Clay	7,300	7,100	97
	Leslie	5,000	4,800	96
	Russell	5,400	5,300	98
<b>TENNESSEE</b>				
	Hawkins	16,500	16,200	98
	Mcminn	15,500	15,300	99
	Polk	4,900	4,800	98
<b>VIRGINIA</b>				
	Wise	17,500	17,100	98
<b>GEORGIA</b>				
Between 5-24%	Fannin	5,800	5,700	98
	<b>KENTUCKY</b>			
	Jackson	4,300	4,100	95
	Letcher	10,900	10,600	97
	Owsley	1,900	1,800	95
	Perry	11,500	11,200	97
<b>NORTH CAROLINA</b>				
	Cherokee	7,300	7,100	97
	Madison	6,100	5,900	97
<b>TENNESSEE</b>				
	Bledsoe	3,300	3,200	97
	Carter	19,100	18,900	99
	Meigs	2,800	2,800	100
	Rhea	9,000	8,900	99
	Sullivan	54,700	54,300	99
	Unicoi	6,200	6,100	98
	Washington	33,100	32,900	99
<b>Station Totals</b>		<b>714,300</b>	<b>703,600</b>	<b>98</b>
<b>Net Weekly Circulation (1983)</b>			<b>450,700</b>	
<b>Average Daily Circulation (1983)</b>			<b>307,100</b>	



# Tennessee—Knoxville

**WTVK**

Ch. 26

Technical Facilities: Channel No. 26 (542-548 MHz). Authorized power: 5000-kw max. & 1620-kw horizontal visual, 324-kw horizontal aural. Antenna: 1270-ft. above av. terrain, 1061-ft. above ground, 2319-ft. above sea level.

Latitude 36° 00' 36"  
Longitude 83° 55' 57"

Transmitter: Sharp's Ridge Memorial Park Rd.

FM Affiliate: WEZK, 100-kw, 97.5 MHz (No. 248), 1140-ft.

News Services: AP, NBC.

Network Service: NBC.

Licensee: South Central Communications Corp., Box 1388, Knoxville 37901.

Studio: Sharp's Ridge Memorial Park Rd. 37901.

Mailing Address: Box 1388, Knoxville, Tenn. 37901.

Telephone: 615-687-2312.

Ownership: John D. Engelbrecht, pres., 74.8%; Bettie A. Engelbrecht, secy., 24.7%; Leighman D. Groves, treas., 0.5%. South Central also operates WROZ(AM), Evansville, Ind.; owns WEZK(FM), Knoxville, Tenn.; WZEZ(FM), Nashville.

Began Operation: Oct. 1, 1953. Sale to present owners approved by FCC July 28, 1954 (Television Digest, Vol. 10:23, 31).

Represented (sales) by Seltel Inc.

Represented (legal) by Bryan, Cave, McPheeters & McRoberts.

Represented (engineering) by Jansky & Bailey.

**Personnel:**

- JOHN D. ENGELBRECHT, president.
- DUANE V. EASTVOLD, general manager.
- JERRY WHITENER, national sales manager.
- CARL LAWSON, chief engineer.

Highest 30 Sec. Rate: \$300.

NETWORK BASE HOURLY RATE: \$500.

Total Households: © MSI Consumer Market Data as of 1/1/83 TV Homes: TV% and Circulation © 1983 Arbitron County coverage based on Arbitron study.

Net Weekly Circulation	State - County	Total Households	TV Households	%
<b>50% &amp; Over</b>	<b>KENTUCKY</b>			
	Bell	11,900	11,700	98
	Whitley	12,500	12,300	98
	<b>TENNESSEE</b>			
	Anderson	25,900	25,700	99
	Blount	30,000	29,700	99
	Campbell	13,000	12,800	98
	Claiborne	9,000	8,800	98
	Grainger	6,100	6,000	98
	Hamblen	18,600	18,400	99
	Jefferson	11,400	11,300	99
	Knox	125,100	124,100	99
	Loudon	11,000	10,900	99
	Roane	18,300	18,100	99
	Sevier	16,100	15,800	98
	Union	4,400	4,300	98
<b>Between 25-49%</b>	<b>KENTUCKY</b>			
	Pulaski	17,500	17,100	97



Net Weekly Circulation	State County	Total Households	TV Households	%
<b>Between 25-49%</b>	<b>TENNESSEE</b>			
	Cocke	10,700	10,500	98
	Monroe	10,400	10,200	98
	Morgan	5,700	5,600	98
	Pickett	1,700	1,700	100
Scott	6,900	6,700	97	
<b>Between 5-24%</b>	<b>GEORGIA</b>			
	Fannin	5,800	5,700	98
	<b>KENTUCKY</b>			
	Harlan	14,600	14,300	98
	Knox	10,700	10,400	97
	Laurel	14,000	13,700	98
	Leslie	5,000	4,800	96
	Mc Creary	5,300	5,100	97
	Wayne	6,300	6,100	97
	<b>TENNESSEE</b>			
Bledsoe	3,300	3,200	97	
Cumberland	10,800	10,600	98	
Hancock	2,400	2,400	98	
Hawkins	16,500	16,200	98	
Mcminn	15,500	15,300	99	
Polk	4,900	4,800	98	
Rhea	9,000	8,900	99	
<b>VIRGINIA</b>				
Lee	9,600	9,300	97	
<b>Station Totals</b>		<b>499,900</b>	<b>492,500</b>	<b>98</b>
<b>Net Weekly Circulation (1983)</b>				<b>274,600</b>
<b>Average Daily Circulation (1983)</b>				<b>165,200</b>

# Tennessee—Memphis

## WHBQ-TV

Ch. 13

Technical Facilities: Channel No. 13 (210-216 MHz). Authorized power: 316-kw visual, 63.2-kw aural. Antenna: 1013-ft. above av. terrain, 1073-ft. above ground, 1333-ft. above sea level.

Latitude 35° 10' 28"  
Longitude 89° 50' 41"

Transmitter: Raleigh-La Grange Rd.

AM Affiliate: WHBQ, 5-kw (1-kw night), 560 kHz.

News Services: AP, UPI.

Network Service: ABC.

Licensee: RKO General Inc., Box 11407, 485 S. Highland, Memphis 38111.

Studio: Box 11407, 485 S. Highland, Memphis, Tenn. 38111.

Telephone: 901-320-1313. TWX: 810-591-1877.

Ownership: RKO General Inc. For other interests, see Group Ownership of TV Stations.

Began Operation: Sept. 27, 1953. Leased to present owners by Harding College Jan. 30, 1954 (Television Digest, Vol. 10:5, 11).

Represented (sales) by Harrington, Righter & Parsons.

Represented (legal) by Pierson, Ball & Dowd.

### Personnel:

- ALEX BONNER, vice president & general manager.
- JACK BOLTON, general sales manager.
- DICK KVALE, national sales manager.
- BOB LEWIS, program director.
- SAM McCULLOUGH, promotion director.
- WILLIAM J. KEY, controller.
- JACK STARR, sales service director.
- LARRY COUGHLAN, chief engineer.

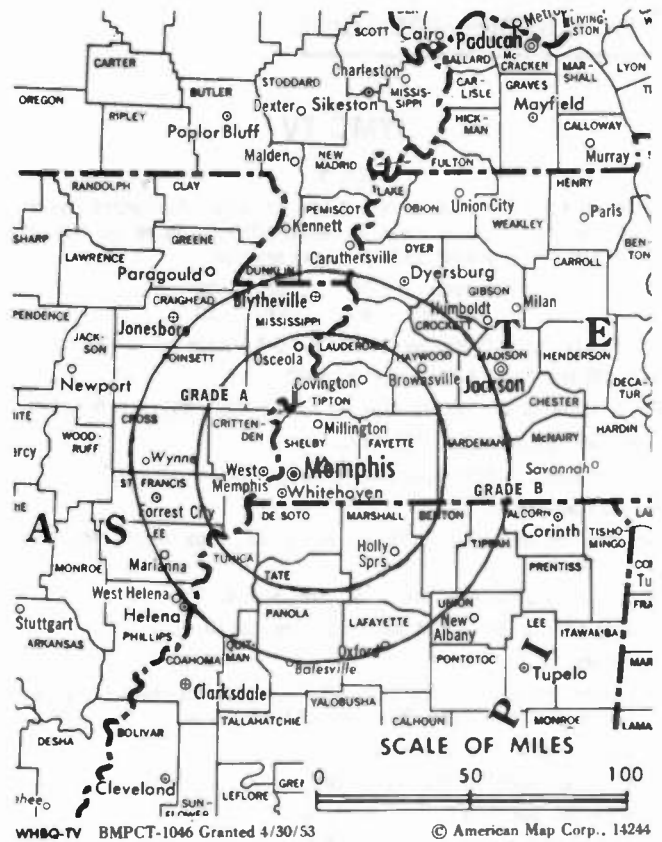
Highest One Hour Rate: \$6000.

Highest 30 Sec. Rate (Oct. 1, 1983): \$1500.

NETWORK BASE HOURLY RATE: \$1250.

Total Households: © MSI Consumer Market Data as of 1/1/83 TV Homes: TV% and Circulation © 1983 Arbitron County coverage based on Arbitron study.

Net Weekly Circulation	State County	Total Households	TV Households	%
50% & Over	<b>ARKANSAS</b>			
	Craighead	23,700	23,400	99
	Crittenden	16,400	15,900	97
	Cross	6,900	6,700	98
	Lee	4,800	4,600	96
	Mississippi	20,100	19,700	98
	Phillips	11,300	10,900	96
	Polk	9,500	9,300	98
	St Francis	10,200	9,900	97
	<b>MISSOURI</b>			
	Pemiscot	8,900	8,600	97
	<b>MISSISSIPPI</b>			
	Alcorn	12,700	12,500	98
	Benton	2,600	2,500	96
	Coahoma	11,700	11,400	97
	De Soto	18,300	17,900	98
	Lafayette	10,500	10,300	98
	Marshall	9,100	8,900	98
	Panola	9,200	9,000	98
	Quitman	3,800	3,700	97
	Tate	6,300	6,200	98
	Tunica	2,800	2,700	96
	Union	8,200	8,100	99
	Yalobusha	4,900	4,800	98
	<b>TENNESSEE</b>			
	Crockett	5,400	5,300	98
	Dyer	13,200	13,000	98
Fayette	7,900	7,700	97	
Gibson	18,700	18,500	99	
Hardeman	8,100	8,000	98	
Haywood	6,800	6,700	99	



WHBQ-TV BMPCT-1046 Granted 4/30/53

© American Map Corp., 14244

Net Weekly Circulation	State County	Total Households	TV Households	%
50% & Over	Lake	2,600	2,600	100
	Lauderdale	9,000	8,900	99
	Madison	28,400	28,100	99
	Shelby	282,000	279,700	99
	Tipton	11,300	11,100	98

Between 25-49%	<b>ARKANSAS</b>			
	Clay	8,200	8,000	98
	Greene	12,000	11,800	98
	<b>MISSOURI</b>			
	Dunklin	13,900	13,500	97
	<b>MISSISSIPPI</b>			
	Clay	7,200	7,100	99
	Grenada	7,400	7,200	97
	Lee	21,200	20,900	99
	Lowndes	19,700	19,500	99
Monroe	12,600	12,400	98	
Oktibbeha	11,900	11,600	97	
Pontotoc	7,700	7,600	99	
Tallahatchie	5,300	5,100	96	
Tippah	6,700	6,600	98	
<b>TENNESSEE</b>				
Chester	4,500	4,400	98	
Mc Nairy	8,900	8,700	98	

Between 5-24%	<b>ARKANSAS</b>			
	Jackson	8,100	7,900	98
	Lawrence	7,100	6,900	97
	Randolph	6,500	6,300	97
	<b>MISSOURI</b>			
	New Madrid	8,200	8,000	98
	<b>MISSISSIPPI</b>			
	Calhoun	5,700	5,600	98
	Chickasaw	5,900	5,800	98
	Itawamba	7,500	7,400	99
Prentiss	8,600	8,500	99	

(Continued on page 840)

Station Totals	880,900	867,000	98
Net Weekly Circulation (1983)		584,700	
Average Daily Circulation (1983)		339,500	

# Tennessee—Memphis

## WMC-TV

Ch. 5

Technical Facilities: Channel No. 5 (76-82 MHz). Authorized power: 100-kw visual, 20-kw aural. Antenna: 1013-ft. above av. terrain, 1088-ft. above ground, 1335-ft. above sea level.

Latitude 35° 10' 09"  
Longitude 89° 53' 12"

Transmitter: 5317 Crestview Drive, U.S. 70 & Macon Rd.

AM Affiliate: WMC, 5-kw, 790 kHz (ABC).

FM Affiliate: WMC-FM, 300-kw, 99.7 MHz (No. 259), 910-ft (ABC).

News Services: AP, CNN, UPI, NBC.

Satellite Earth Station: Scientific-Atlanta; 7-meter.

Network Service: NBC.

Licensee: Scripps-Howard Broadcasting Co., Box 4420, Memphis 38104.

Studio: 1960 Union Ave., Memphis, Tenn. 38104.

Mailing Address: Box 4420, Memphis, Tenn. 38104.

Telephone: 901-726-0555.

Ownership: Scripps-Howard Bcstg. Co. For other interests, see Group Ownership & Newspaper Ownership of TV Stations.

Began Operation: Dec. 11, 1948.

Represented (sales) by Blair Television.

Represented (legal) by Baker & Hostetler.

Represented (engineering) by Cohen & Dippell.

### Personnel:

M. E. GREINER JR., vice president & general manager.  
EDWARD F. GREANEY JR., asst. gen. mgr., news & public affairs.  
J. P. TUCKER, assistant general manager, sales.  
RON KLAYMAN, assistant general manager, programming.  
RON BLADON, national sales manager.  
JACK CALLICOTT, local sales manager.  
ROBERT A. FRASE, director of engineering.  
PHILIP SLAVICK, program director.  
JAY PERKINS, production manager.  
BUDDY SANDERS, farm director.  
JAMES FROMMEL, controller.  
OLIVIA HOLMES, promotion manager.

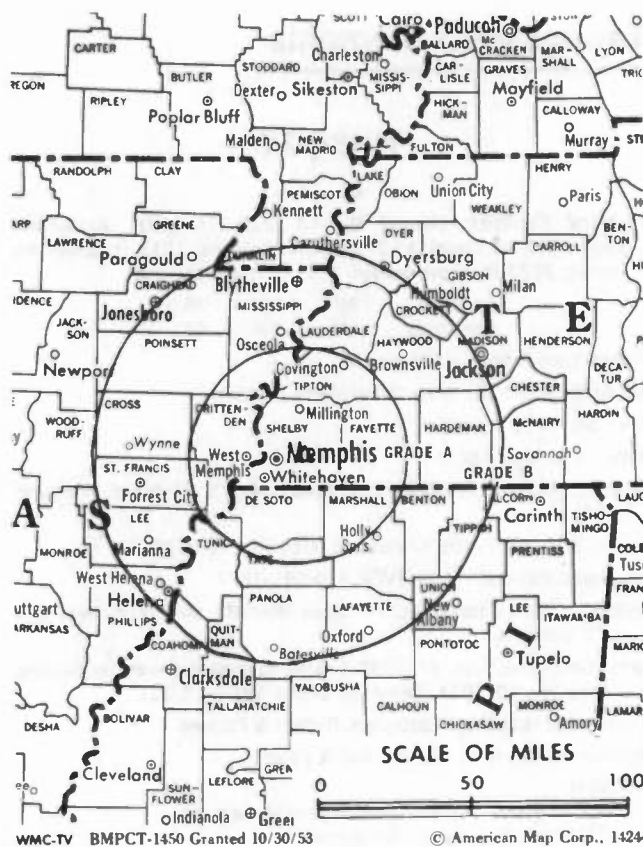
Highest One Hour Rate: \$3000.

Highest 30 Sec. Rate (July 1, 1983): \$1200.

NETWORK BASE HOURLY RATE: \$2000.

Total Households: © MSI Consumer Market Data as of 1/1/83 TV Homes: TV% and Circulation © 1983 Arbitron County coverage based on Arbitron study.

Net Weekly Circulation	State County	Total Households	TV Households	%
<b>50% &amp; Over</b>	<b>ARKANSAS</b>			
	Craighead	23,700	23,400	99
	Crittenden	16,400	15,900	97
	Cross	6,900	6,700	98
	Greene	12,000	11,800	98
	Lawrence	7,100	6,900	97
	Lee	4,800	4,600	96
	Mississippi	20,100	19,700	98
	Phillips	11,300	10,900	96
	Poinsett	9,500	9,300	98
	Randolph	6,500	6,300	97
	St Francis	10,200	9,900	97
	<b>MISSOURI</b>			
	Pemiscot	8,900	8,600	97
	<b>MISSISSIPPI</b>			
	Alcorn	12,700	12,500	98
	Benton	2,600	2,500	96
	Coahoma	11,700	11,400	97
	De Soto	18,300	17,900	98
Grenada	7,400	7,200	97	
Lafayette	10,500	10,300	98	
Leflore	13,400	13,000	97	



Net Weekly Circulation	State County	Total Households	TV Households	%
<b>50% &amp; Over</b>	Marshall	9,100	8,900	98
	Panola	9,200	9,000	98
	Pontotoc	7,700	7,600	99
	Prentiss	8,600	8,500	99
	Quitman	3,800	3,700	97
	Tallahatchie	5,300	5,100	96
	Tate	6,300	6,200	98
	Tippah	6,700	6,600	98
	Tunica	2,800	2,700	96
	Union	8,200	8,100	99
	Yalobusha	4,900	4,800	98
<b>TENNESSEE</b>	Chester	4,500	4,400	98
	Crockett	5,400	5,300	98
	Dyer	13,200	13,000	98
	Fayette	7,900	7,700	97
	Gibson	18,700	18,500	99
	Hardeman	8,100	8,000	98
	Hardin	8,700	8,500	98
	Haywood	6,800	6,700	99
	Lauderdale	9,000	8,900	99
	Mc Nairy	8,900	8,700	98
	Madison	28,400	28,100	99
Shelby	282,000	279,700	99	
Tipton	11,300	11,100	98	
<b>Between 25-49%</b>	<b>ARKANSAS</b>			
	Clay	8,200	8,000	98
Jackson	8,100	7,900	98	
<b>MISSOURI</b>	Dunklin	13,900	13,500	97
<b>MISSISSIPPI</b>	Bolivar	13,600	13,200	97
Lee	21,200	20,900	99	
Oktibbeha	11,900	11,600	97	
Sunflower	9,700	9,400	97	
Washington	23,700	23,100	98	

(Continued on page 840)

Station Totals	957,800	941,200	98
Net Weekly Circulation (1983)		681,200	
Average Daily Circulation (1983)		427,900	

## Tennessee—Memphis

### WMKW-TV

Ch. 30

Technical Facilities: Channel No. 30 (566-572 MHz). Authorized power: 2500-kw max. & 1010-kw horizontal visual, 250-kw max. & 101-kw horizontal aural. Antenna: 1002-ft. above av. terrain, 1114-ft. above ground, 1449-ft. above sea level.

Latitude 35° 09' 17"  
Longitude 89° 49' 20"

Transmitter: WKNO-TV tower, 2.5-mi. NE of Memphis on L & N Railroad.

Network Service: None, Independent.

Grantee: The Television Corp. of Memphis, 161 Jefferson Ave., Memphis, Tenn. 38103.

Studio: 2876 Director's Cove, Memphis, Tenn. 38131.

Telephone: 901-346-3030.

Mailing Address: Box 30030, Memphis, Tenn. 38130.

Ownership: The Television Corp. Stations, 51%; Memphis Thirty Inc., 49%. Memphis Thirty ownership: Kemmons Wilson & family. For The TV Corp. ownership & other interests, see Group Ownership of TV Stations.

Began Operation: April 18, 1983.

Represented (sales) by Seltel Inc.

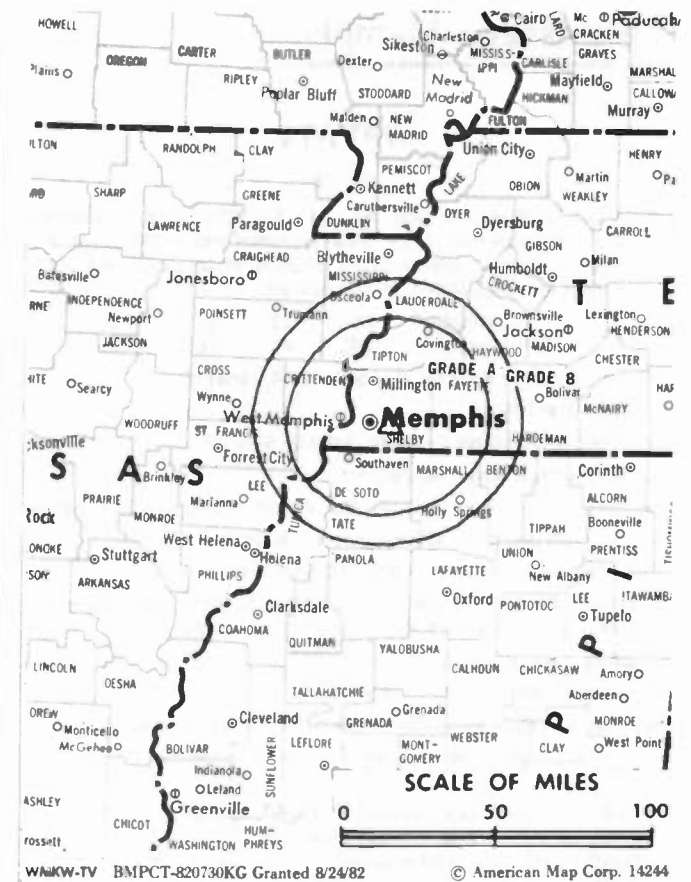
Represented (legal) by Kenkel, Barnard & Edmundson.

Represented (engineering) by Lawrence Behr Associates.

Personnel:

MARTIN OWENS, general manager.

Rates: Not available.



**MEN** TARGET/AID can bring a whole new perspective to broadcast advertising. Now you can determine more than just the specific *demographics* of a broadcast audience; you can see what kind of *consumers* those numbers represent.

**TARGET/AID SEPARATES THE FROM THE BOYS**

**ARBITRON® RATINGS**

# Tennessee—Memphis

## WPTY-TV

Ch. 24

Technical Facilities: Channel No. 24 (530-536 MHz). Authorized power: 2340-kw max. & 1950-kw horizontal visual, 234-kw max. & 195-kw horizontal aural. Antenna: 1020-ft. above av. terrain, 1053-ft. above ground, 1348-ft. above sea level.

Latitude 35° 12' 11"

Longitude 89° 48' 16"

Transmitter: Kate Bond Rd. & U.S. Hwy. 64, Memphis.

News Service: INN.

Satellite Earth Station: Scientific-Atlanta; 5-meter.

Network Service: None, independent.

Licensee: Delta Television Corp., Box 42424, Memphis, Tenn. 38104.

Studio: 2225 Union St., Memphis, Tenn, 38104.

Telephone: 901-278-2424. TWX: 810-591-1201.

Ownership: Martin F. Connelly, 40%; Arthur E. Muth, 40%; Robert K. Zelle, 15.7%; 10 others, none with as much as 2%.

Began Operation: Sept. 10, 1978.

Represented (sales) by Petry Television Inc.

Represented (legal) by Sanford, Adams, McCullough & Beard.

Represented (engineering) by John A. Fergie & Associates.

Personnel:

LEW FREIFELD, vice president & general manager.

PAUL BANKSTON, general sales manager.

GORDON MORRIS, chief engineer.

JOHN SCHNABEL, business manager.

Rates: Not available.

Total Households: © MSI Consumer Market Data as of 1/1/83 TV Homes: TV% and Circulation © 1983 Arbitron County coverage based on Arbitron study.

Net Weekly Circulation	State County	Total Households	TV Households	%
<b>50% &amp; Over</b>	<b>ARKANSAS</b>			
	Crittenden	16,400	15,900	97
	Mississippi	20,100	19,700	98
	Poinsett	9,500	9,300	98
	St Francis	10,200	9,900	97
<b>MISSISSIPPI</b>	De Soto	18,300	17,900	98
	Marshall	9,100	8,900	98
	Tunica	2,800	2,700	96
<b>TENNESSEE</b>	Dyer	13,200	13,000	98
	Hardeman	8,100	8,000	98
	Lake	2,600	2,600	100
	Lauderdale	9,000	8,900	99
	Shelby	282,000	279,700	99
	Tipton	11,300	11,100	98
	<b>Between 25-49%</b>	<b>ARKANSAS</b>		
Cross	6,900	6,700	98	
Lawrence	7,100	6,900	97	
Lee	4,800	4,600	96	
Phillips	11,300	10,900	96	
<b>MISSOURI</b>	Dunklin	13,900	13,500	97
Pemiscot	8,900	8,600	97	
<b>MISSISSIPPI</b>	Alcorn	12,700	12,500	98
Coahoma	11,700	11,400	97	



Net Weekly Circulation	State County	Total Households	TV Households	%	
<b>Between 25-49%</b>	<b>Lafayette</b>	10,500	10,300	98	
	Panola	9,200	9,000	98	
	Tate	6,300	6,200	98	
<b>TENNESSEE</b>	Crockett	5,400	5,300	98	
	Fayette	7,900	7,700	97	
	Gibson	18,700	18,500	99	
	Haywood	6,800	6,700	99	
	Madison	28,400	28,100	99	
<b>ARKANSAS</b>	<b>Between 5-24%</b>	Clay	8,200	8,000	98
	Craighead	23,700	23,400	99	
	Greene	12,000	11,800	98	
	Jackson	8,100	7,900	98	
	Monroe	4,900	4,700	96	
<b>MISSISSIPPI</b>	Benton	2,600	2,500	96	
	Itawamba	7,500	7,400	99	
	Pontotoc	7,700	7,600	99	
	Prentiss	8,600	8,500	99	
	Quitman	3,800	3,700	97	
	Tallahatchie	5,300	5,100	96	
	Tippah	6,700	6,600	98	
Union	8,200	8,100	99		
Yalobusha	4,900	4,800	98		
<b>TENNESSEE</b>	Hardin	8,700	8,500	98	
	Mc Nairy	8,900	8,700	98	
<b>Station Totals</b>		712,900	701,800	98	
<b>Net Weekly Circulation (1983)</b>			334,500		
<b>Average Daily Circulation (1983)</b>			155,200		



# Tennessee—Memphis

## WREG-TV

Ch. 3

Technical Facilities: Channel No. 3 (60-66 MHz). Authorized power: 100-kw visual, 20-kw aural. Antenna: 1000-ft. above av. terrain, 1077-ft. above ground, 1349-ft. above sea level.

Latitude 35° 10' 52.19"  
Longitude 89° 49' 56.11"

Transmitter: 2.75-mi. SE of Bartlett.

Satellite Earth Station: Scientific-Atlanta, 7-meter; Scientific-Atlanta receivers.

News Services: AP, UPI, CBS.

Network Service: CBS.

Licensee: The New York Times Broadcasting Service Inc., 803 Channel 3 Drive, Memphis, Tenn. 38103.

Studio: 803 Channel 3 Drive, Memphis, Tenn. 38103.

Telephone: 901-525-3333. TWX: 810-591-1365.

Ownership: New York Times Co. Inc. New York Times also owns KFSTV-TV, Fort Smith, Ark.; WHNT-TV, Huntsville, Ala.; Interstate Bcstg. Co., licensee of WQXR-AM-FM, New York, N.Y.

Began Operation: Jan. 1, 1956. Sale to present owner by Cowles Bcstg. approved by FCC Aug. 18, 1971 (Television Digest, Vol. 10:44; 11:34). Sale to Cowles by Hoyt B. Wooten approved by FCC April 24, 1963 (Vol. 3:1, 17).

Represented (sales) by Katz Television.

Represented (legal) by Koteen & Naftalin.

Represented (engineering) by A. D. Ring & Associates.

### Personnel:

CHARLES BRAKEFIELD, president & general manager.  
FRANK ROBERTS, exec. vice president & general sales manager.  
JACK MICHAEL, v.p., program director & film buyer.  
BILLY W. MILLER, vice president & business manager.  
OLIN F. MORRIS, v.p. & director of public affairs.  
HUGH PULLEY, local sales manager.  
JIM HAWKINS, national sales manager.  
ROBERT EOFF, promotion manager.  
CHARLES C. SCHMIDT, news director.  
JOHN JACKSON, chief engineer.  
BERNARD COHN, operations manager.  
CAL CROWELL, production manager.

Highest 30 Sec. Rate (Jan. 1, 1983): \$1800.

NETWORK BASE HOURLY RATE: \$1925.

Total Households: © MSI Consumer Market Data as of 1/1/83 TV Homes: TV% and Circulation © 1983 Arbitron County coverage based on Arbitron study.

Net Weekly Circulation	State County	Total Households	TV Households	%
50% & Over	<b>ARKANSAS</b>			
	Craighead	23,700	23,400	99
	Crittenden	16,400	15,900	97
	Cross	6,900	6,700	98
	Greene	12,000	11,800	98
	Lawrence	7,100	6,900	97
	Lee	4,800	4,600	96
	Mississippi	20,100	19,700	98
	Phillips	11,300	10,900	96
	Poinsett	9,500	9,300	98
	Randolph	6,500	6,300	97
	St Francis	10,200	9,900	97
	<b>MISSOURI</b>			
	Pemiscot	8,900	8,600	97
<b>MISSISSIPPI</b>				
Alcorn	12,700	12,500	98	
Benton	2,600	2,500	96	
Coahoma	11,700	11,400	97	
De Soto	18,300	17,900	98	
Grenada	7,400	7,200	97	
Lafayette	10,500	10,300	98	
Marshall	9,100	8,900	98	



Net Weekly Circulation	State County	Total Households	TV Households	%	
50% & Over	Panola	9,200	9,000	98	
	Prentiss	8,600	8,500	99	
	Quitman	3,800	3,700	97	
	Tate	6,300	6,200	98	
	Tippah	6,700	6,600	98	
	Tunica	2,800	2,700	96	
	Union	8,200	8,100	99	
	<b>TENNESSEE</b>				
	Chester	4,500	4,400	98	
	Crockett	5,400	5,300	98	
Dyer	13,200	13,000	98		
Fayette	7,900	7,700	97		
Gibson	18,700	18,500	99		
Hardeman	8,100	8,000	98		
Hardin	8,700	8,500	98		
Haywood	6,800	6,700	99		
Henderson	8,400	8,300	99		
Lauderdale	9,000	8,900	99		
Mc Nairy	8,900	8,700	98		
Madison	28,400	28,100	99		
Shelby	282,000	279,700	99		
Tipton	11,300	11,100	98		

Between 25-49%	<b>ARKANSAS</b>			
	Clay	8,200	8,000	98
	Jackson	8,100	7,900	98
	<b>MISSOURI</b>			
	Dunklin	13,900	13,500	97
	<b>MISSISSIPPI</b>			
	Bolivar	13,600	13,200	97
	Calhoun	5,700	5,600	98
	Lee	21,200	20,900	99
	Pontotoc	7,700	7,600	99
	Tallahatchie	5,300	5,100	96
	Tishomingo	7,200	7,000	97
	Yalobusha	4,900	4,800	98

(Continued on page 840)

Station Totals	894,400	879,700	98
Net Weekly Circulation (1983)			664,500
Average Daily Circulation (1983)			443,700



# Tennessee—Nashville

**WNGE**

Ch. 2



**WNGE**



**BLAIR TELEVISION**

Technical Facilities: Channel No. 2 (54-60 MHz). Authorized power: 100-kw visual, 10-kw aural. Antenna: 1353-ft. above av. terrain, 942-ft. above ground, 2049-ft. above sea level.

Latitude 36° 02' 49"  
Longitude 86° 49' 49"

Transmitter: 1406 Old Hickory Blvd., 8-mi. S of Nashville.

News Services: AP, UPI.

Satellite Earth Stations: Scientific-Atlanta; 7-meter.

AM Affiliate: WSIX, 5-kw, 980 kHz.

FM Affiliate: WSIX-FM, 100-kw, 97.9 MHz (No. 250), 1140-ft.

Network Service: ABC.

Licensee: General Electric Broadcasting Co. Inc., 441 Murfreesboro Rd. 37210.

Studio: 441 Murfreesboro Rd., Nashville, Tenn. 37201.

Telephone: 615-259-2200. TWX: 810-371-1943.

Ownership: Subsidiary of General Electric Co. Note: Sale to Knight-Ridder Bcstg. pends (Television Digest, Vol. 22:48; 23:18).

Began Operation: Nov. 28, 1953 on Ch. 8. Sale to present owner by Louis R. Draughton & associates approved April 6, 1966 by FCC (Television Digest, Vol. 5:41; 6:15).

Represented (sales) by Blair Television.

Represented (legal) by McKenna, Wilkinson & Kittner.

Represented (engineering) by A. D. Ring & Associates.

Personnel:

MENDES J. NAPOLI, vice president & general manager.

JAMES C. ANTHONY, business manager.

MICHAEL BILLE, manager, news.

PAUL SIRACUSE, general sales manager.

EVELYN KELLER, program manager.

THOMAS G. ALLEN, manager, marketing & promotion.

ROBERT HAFNER, operations manager.

TOM BEAUCHAMP, engineering manager.

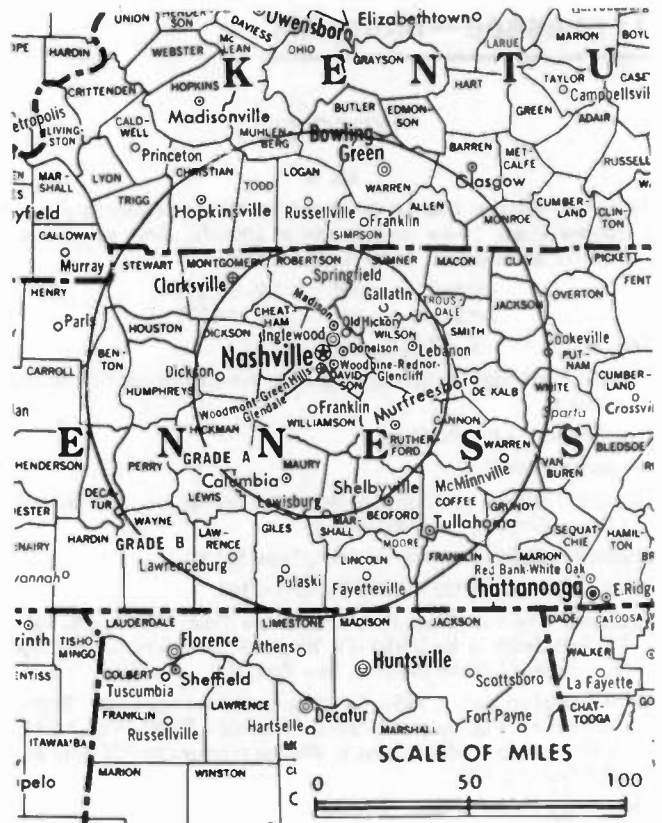
Highest One Hour Rate: \$7000.

Highest 30 Sec. Rate: \$2500.

NETWORK BASE HOURLY RATE: \$1000.

Total Households: © MSI Consumer Market Data as of 1/1/83 TV Homes: TV% and Circulation © 1983 Arbitron County coverage based on Arbitron study.

Net Weekly Circulation	State County	Total Households	TV Households	%
50% & Over	<b>KENTUCKY</b>			
	Allen	5,500	5,400	98
	Christian	20,900	20,700	99
	Cumberland	2,900	2,800	96
	Logan	9,000	8,900	99
	Monroe	4,700	4,600	98
	Simpson	5,500	5,400	98
	Todd	4,400	4,300	98
	Trigg	3,600	3,600	100
	<b>TENNESSEE</b>			
Bedford	10,400	10,300	99	
Benton	6,000	5,900	98	
Cannon	3,900	3,800	97	
Cheatham	7,800	7,700	99	
Clay	3,000	2,900	97	



WNGE Doc-19617 Granted 8/23/73

© American Map Corp., 14244

Net Weekly Circulation	State County	Total Households	TV Households	%
50% & Over	Coffee	14,600	14,500	99
	Davidson	186,300	185,300	99
	Decatur	4,400	4,300	98
	De Kalb	5,400	5,300	98
	Dickson	11,400	11,300	99
	Franklin	11,300	11,200	99
	Giles	9,300	9,100	98
	Henry	11,400	11,200	98
	Hickman	5,400	5,300	98
	Houston	2,500	2,500	100
	Humphreys	6,100	6,000	98
	Jackson	3,400	3,300	97
	Lawrence	12,600	12,400	98
	Lewis	3,200	3,200	98
	Macon	6,100	6,000	98
	Marshall	7,600	7,500	99
	Mauzy	19,400	19,200	99
	Montgomery	29,900	29,700	99
	Moore	1,700	1,700	100
	Overton	6,400	6,300	98
Perry	2,500	2,500	100	
Pickett	1,700	1,700	100	
Putnam	18,100	17,900	99	
Robertson	13,400	13,300	99	
Rutherford	30,600	30,300	99	
Smith	5,800	5,700	98	
Stewart	3,400	3,400	100	
Sumner	31,300	31,000	99	
Trousdale	2,500	2,500	100	
Van Buren	1,700	1,700	100	
Warren	12,800	12,600	98	
Wayne	5,100	5,000	98	
White	7,400	7,300	99	
Williamson	20,800	20,600	99	
Wilson	20,700	20,500	99	
Between 25-49%	<b>KENTUCKY</b>			
	Barren	13,000	12,800	99

(Continued on page 840)

Station Totals	897,000	886,700	98
Net Weekly Circulation (1983)		598,400	
Average Daily Circulation (1983)		352,200	

# Tennessee—Nashville

**WSMV**

Ch. 4

Technical Facilities: Channel No. 4 (66-72 MHz). Authorized power: 100-kw visual, 20-kw aural. Antenna: 1410-ft. above av. terrain, 1369-ft. above ground, 2049-ft. above sea level.

Latitude 36° 08' 27.2"  
Longitude 86° 51' 56.2"

Transmitter: 5700 Knob Rd.

News Services: AP, CNN Headline News, UPI.

Satellite Earth Station: Netcom Star, 5-meter; Microdyne receivers.

Network Service: NBC.

Licensee: Gillett Bcstg. of Tennessee Inc., 5700 Knob Rd. 37209.

Studio: 5700 Knob Rd., Nashville, Tenn. 37209.

Telephone: 615-749-2244. TWX: 810-371-1148.

Ownership: See Group Ownership of TV Stations.

Began Operation: Sept. 30, 1950. Sale to present owner by NLT Corp. approved by FCC Sept. 14, 1981 (Television Digest, Vol. 21:20).

Represented (sales) by MMT Sales Inc.

Represented (legal) by Pepper & Corazzini.

Personnel:

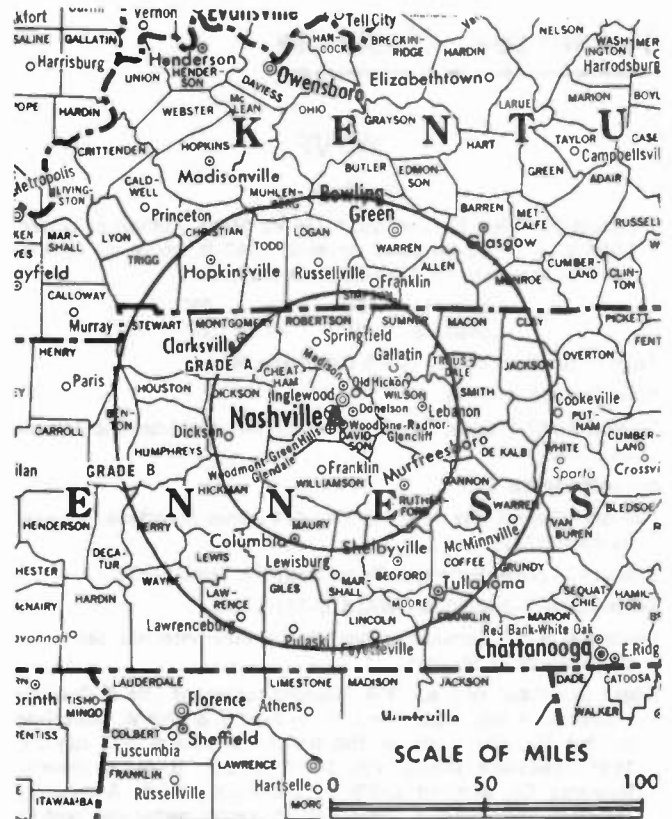
- MIKE KETTENRING, president & general manager.
- DAN AKENS, operations manager.
- BOB STETTNER, general sales manager.
- JOHN WESTERBERG, national sales manager.
- LEE WHITEHURST, chief engineer.
- BOB SELWYN, news director.

Highest 30 Sec. Rate (Sept. 25, 1983): \$2500.

NETWORK BASE HOURLY RATE: \$1800.

Total Households: © MSI Consumer Market Data as of 1/1/83 TV Homes: TV% and Circulation © 1983 Arbitron County coverage based on Arbitron study.

Net Weekly Circulation	State County	Total Households	TV Households	%
<b>50% &amp; Over</b>	<b>KENTUCKY</b>			
	Allen	5,500	5,400	98
	Barren	13,000	12,800	99
	Butler	4,000	3,900	97
	Christian	20,900	20,700	99
	Clinton	3,400	3,300	97
	Cumberland	2,900	2,800	96
	Edmonson	3,500	3,400	97
	Logan	9,000	8,900	99
	Metcalfe	3,500	3,400	97
	Monroe	4,700	4,600	98
	Muhlenberg	11,700	11,600	99
	Simpson	5,500	5,400	98
	Todd	4,400	4,300	98
	Trigg	3,600	3,600	100
	Warren	26,700	26,400	99
	<b>TENNESSEE</b>	Bedford	10,400	10,300
Benton		6,000	5,900	98
Cannon		3,900	3,800	97
Carroll		10,600	10,400	98
Cheatham		7,800	7,700	99
Clay		3,000	2,900	97
Coffee		14,600	14,500	99
Davidson		186,300	185,300	99
Decatur		4,400	4,300	98
De Kalb		5,400	5,300	98
Dickson		11,400	11,300	99
Franklin		11,300	11,200	99
Giles		9,300	9,100	98
Henderson		8,400	8,300	99
Henry		11,400	11,200	98
Hickman		5,400	5,300	98
Houston		2,500	2,500	100
Humphreys	6,100	6,000	98	
Jackson	3,400	3,300	97	
Lawrence	12,600	12,400	98	



WSMV BPCT-4851 Granted 6/18/75

© American Map Corp., 14244

Net Weekly Circulation	State County	Total Households	TV Households	%
<b>50% &amp; Over</b>	Lewis	3,200	3,200	98
	Lincoln	10,000	9,900	99
	Macon	6,100	6,000	98
	Marshall	7,600	7,500	99
	Maury	19,400	19,200	99
	Montgomery	29,900	29,700	99
	Moore	1,700	1,700	100
	Overton	6,400	6,300	98
	Perry	2,500	2,500	100
	Pickett	1,700	1,700	100
	Putnam	18,100	17,900	99
	Robertson	13,400	13,300	99
	Rutherford	30,600	30,300	99
	Smith	5,800	5,700	98
	Stewart	3,400	3,400	100
	Sumner	31,300	31,000	99
	Trousdale	2,500	2,500	100
Van Buren	1,700	1,700	100	
Warren	12,800	12,600	98	
Wayne	5,100	5,000	98	
White	7,400	7,300	99	
Williamson	20,800	20,600	99	
Wilson	20,700	20,500	99	
<b>Between 25-49%</b>	<b>KENTUCKY</b>			
	Caldwell	5,100	5,000	98
	Hart	5,700	5,600	98
	Hopkins	17,700	17,400	99
Ohio	7,900	7,800	99	
<b>TENNESSEE</b>	Cumberland	10,800	10,600	98
	Fentress	5,400	5,300	98
	Grundy	4,800	4,700	98
	Hardin	8,700	8,500	98
<b>ALABAMA</b>	Limestone	15,900	15,600	98
	Morgan	33,100	32,600	99

(Continued on page 841)

Station Totals	936,600	925,500	98
Net Weekly Circulation (1983)		682,200	
Average Daily Circulation (1983)		456,200	

# Tennessee—Nashville

**WTVF**

Ch. 5

Technical Facilities: Channel No. 5 (76-82 MHz). Authorized power: 100-kw visual, 10-kw aural. Antenna: 1367-ft. above av. terrain, 1179-ft. above ground, 2049-ft. above sea level.

Latitude 36° 16' 05"  
Longitude 86° 47' 18"

Transmitter: Brick Church Pike & Old Hickory Blvd.

News Services: AP, UPI.

Satellite Earth Station: Scientific-Atlanta, 5-meter; Scientific-Atlanta receivers.

Network Service: CBS.

Licensee: Channel Five Television Co., 474 James Robertson Parkway, Nashville 37219.

Studio: 474 James Robertson Pkwy., Nashville, Tenn. 37219.

Telephone: 615-244-5000. TWX: 810-371-1168.

Ownership: H & C Communications Inc. For other interests, see Group Ownership of TV Stations.

Began Operation: Aug. 6, 1954. Working control of Life & Casualty Insurance Co. was acquired in 1958 by John D. & Clint W. Murchison Jr., but FCC didn't approve this transfer of control until July 29, 1959 (Television Digest, Vol. 14:35; 15:30). American General Insurance Co. acquired 100% of the stock of Life & Casualty Insurance Co. on Jan. 1, 1969. Sale to present owner approved by FCC Oct. 15, 1975.

Represented (sales) by Petry Television.

Represented (legal) by Dow, Lohnes & Albertson.

Represented (engineering) by Jules Cohen & Associates.

**Personnel:**

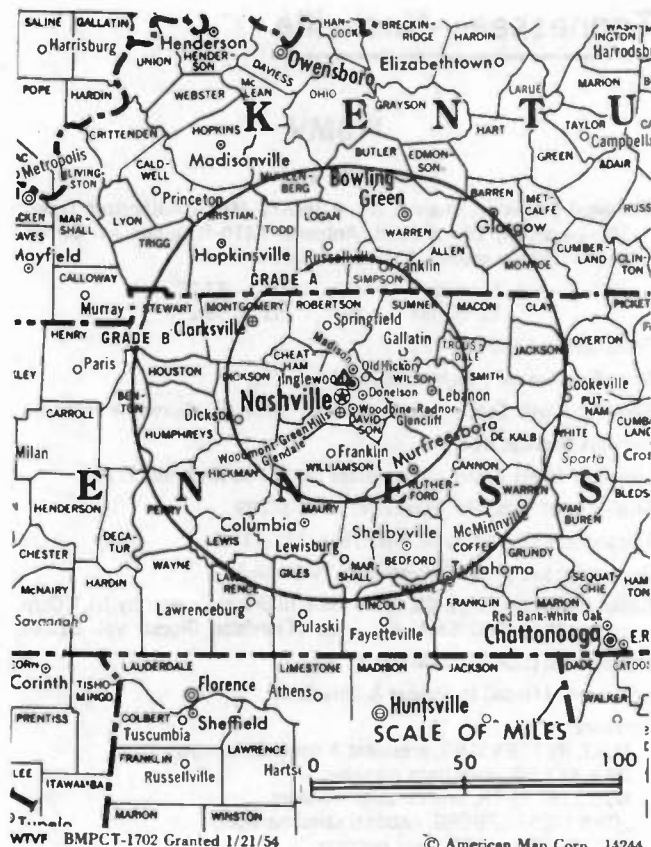
- JACK HARRIS, president.
- THOMAS E. ERVIN, exec. vice president & general manager.
- CHRIS CLARK, vice president & director of news.
- BILL JAY BUMPUS, vice president, director of programming.
- T. W. PATTERSON, chief engineer.
- JIM NORTON, production manager.

Highest 30 Sec. Rate (July 29, 1983): \$2000.

NETWORK BASE HOURLY RATE: \$2037.

Total Households: © MSI Consumer Market Data as of 1/1/83 TV Homes: TV% and Circulation © 1983 Arbitron County coverage based on Arbitron study.

Net Weekly Circulation	State County	Total Households	TV Households	%
<b>50% &amp; Over</b>	<b>KENTUCKY</b>			
	Allen	5,500	5,400	98
	Barren	13,000	12,800	99
	Butler	4,000	3,900	97
	Caldwell	5,100	5,000	98
	Calloway	11,100	11,000	99
	Christian	20,900	20,700	99
	Clinton	3,400	3,300	97
	Cumberland	2,900	2,800	96
	Edmonson	3,500	3,400	97
	Hart	5,700	5,600	98
	Logan	9,000	8,900	99
	Metcalfe	3,500	3,400	97
	Monroe	4,700	4,600	98
	Muhlenberg	11,700	11,600	99
	Simpson	5,500	5,400	98
	Todd	4,400	4,300	98
Trigg	3,600	3,600	100	
Warren	26,700	26,400	99	
<b>TENNESSEE</b>	Bedford	10,400	10,300	99
	Benton	6,000	5,900	98
	Cannon	3,900	3,800	97
	Cheatham	7,800	7,700	99
	Clay	3,000	2,900	97
	Coffee	14,600	14,500	99



WTVF BMPCT-1702 Granted 1/21/54

© American Map Corp., 14244

Net Weekly Circulation	State County	Total Households	TV Households	%
<b>50% &amp; Over</b>	Davidson	186,300	185,300	99
	Decatur	4,400	4,300	98
	De Kalb	5,400	5,300	98
	Dickson	11,400	11,300	99
	Franklin	11,300	11,200	99
	Giles	9,300	9,100	98
	Henry	11,400	11,200	98
	Hickman	5,400	5,300	98
	Houston	2,500	2,500	100
	Humphreys	6,100	6,000	98
	Jackson	3,400	3,300	97
	Lawrence	12,600	12,400	98
	Lewis	3,200	3,200	98
	Macon	6,100	6,000	98
	Marshall	7,600	7,500	99
	Maury	19,400	19,200	99
	Montgomery	29,900	29,700	99
	Moore	1,700	1,700	100
	Overton	6,400	6,300	98
	Perry	2,500	2,500	100
	Pickett	1,700	1,700	100
Putnam	18,100	17,900	99	
Robertson	13,400	13,300	99	
Rutherford	30,600	30,300	99	
Smith	5,800	5,700	98	
Stewart	3,400	3,400	100	
Sumner	31,300	31,000	99	
Trousdale	2,500	2,500	100	
Van Buren	1,700	1,700	100	
Warren	12,800	12,600	98	
Wayne	5,100	5,000	98	
White	7,400	7,300	99	
Williamson	20,800	20,600	99	
Wilson	20,700	20,500	99	
<b>KENTUCKY</b>	Adair	5,700	5,600	97
	Hopkins	17,700	17,400	99

(Continued on page 841)

Station Totals	919,200	908,600	98
Net Weekly Circulation (1983)		690,800	
Average Daily Circulation (1983)		450,700	

# Tennessee—Nashville

**WZTV**

Ch. 17

Technical Facilities: Channel No. 17 (488-494 MHz). Authorized power: 2340-kw max. & 1580-kw horizontal visual, 234-kw max. & 158-kw horizontal aural. Antenna: 1160-ft. above av. terrain, 1369-ft. above ground, 2049-ft. above sea level.

Latitude 36° 08' 27"  
Longitude 86° 51' 56"

Transmitter: 5700 Knob Rd., Nashville.

News Service: AP.

Satellite Earth Station: In operation.

Network Service: None, independent.

Licensee: Multimedia Inc., Box 2760, Greenville, S.C. 29602.

Studio: 410 38th Ave. N., Nashville, Tenn. 37209.

Telephone: 615-329-1717. TWX: 810-371-1280.

Ownership: Multimedia Inc., 100%. For other interests, see Group Ownership of TV Stations.

Began Operation: Aug. 5, 1968 as WMCV; left air March 14, 1971. Sale to Hudson Bcstg. approved by FCC Aug. 1974. Sale to Robert Zelle approved Sept. 30, 1975. Resumed operation March 6, 1976. Sale to present owner by Robert K. Zelle, et al., approved by FCC Dec. 14, 1979 (Television Digest, Vol. 19:5; 20:10).

Represented (sales) by Katz Independent TV Sales.

Represented (legal) by Dow, Lohnes & Albertson.

Represented (engineering) by Jules Cohen & Associates.

Personnel:

DAN F. MASLAN, vice president & general manager.

JUDITH JENKINS, program operations director.

RAY McINTURFF, chief engineer.

Highest 30 Sec. Rate (July 1, 1983): \$400.

Total Households: © MSI Consumer Market Data as of 1/1/83 TV Homes: TV% and Circulation © 1983 Arbitron County coverage based on Arbitron study.

Net Weekly Circulation	State County	Total Households	TV Households	%
50% & Over	<b>KENTUCKY</b>			
	Christian	20,900	20,700	99
	<b>TENNESSEE</b>			
	Cheatham	7,800	7,700	99
	Davidson	186,300	185,300	99
	Dickson	11,400	11,300	99
	Rutherford	30,600	30,300	99
	Williamson	20,800	20,600	99
	Wilson	20,700	20,500	99
	Between 25-49%	<b>KENTUCKY</b>		
Butler		4,000	3,900	97
Cumberland		2,900	2,800	96
Logan		9,000	8,900	99
Simpson		5,500	5,400	98
Todd		4,400	4,300	98
<b>TENNESSEE</b>				
Bedford		10,400	10,300	99
Cannon		3,900	3,800	97
Giles		9,300	9,100	98
Hickman		5,400	5,300	98
Houston		2,500	2,500	100
Humphreys		6,100	6,000	98
Macon		6,100	6,000	98
Marshall		7,600	7,500	99
Maury	19,400	19,200	99	
Montgomery	29,900	29,700	99	
Putnam	18,100	17,900	99	
Robertson	13,400	13,300	99	



Net Weekly Circulation	State County	Total Households	TV Households	%
Between 25-49%	Sumner	31,300	31,000	99
	Trousdale	2,500	2,500	100
Between 5-24%	<b>KENTUCKY</b>			
	Allen	5,500	5,400	98
	Barren	13,000	12,800	99
	Calloway	11,100	11,000	99
	Edmonson	3,500	3,400	97
	Mc Cracken	24,400	24,200	99
	Marshall	10,200	10,100	99
	Metcalfe	3,500	3,400	97
	Monroe	4,700	4,600	98
	Muhlenberg	11,700	11,600	99
Trigg	3,600	3,600	100	
Warren	26,700	26,400	99	
<b>TENNESSEE</b>				
Benton	6,000	5,900	98	
Carroll	10,600	10,400	98	
Clay	3,000	2,900	97	
Coffee	14,600	14,500	99	
Decatur	4,400	4,300	98	
Franklin	11,300	11,200	99	
Henry	11,400	11,200	98	
Jackson	3,400	3,300	97	
Lawrence	12,600	12,400	98	
Lewis	3,200	3,200	98	
Lincoln	10,000	9,900	99	
Moore	1,700	1,700	100	
Overton	6,400	6,300	98	
Pickett	1,700	1,700	100	
Smith	5,800	5,700	98	
Stewart	3,400	3,400	100	
Warren	12,800	12,600	98	
Wayne	5,100	5,000	98	
White	7,400	7,300	99	
<b>Station Totals</b>		<b>742,900</b>	<b>735,200</b>	<b>98</b>
<b>Net Weekly Circulation (1983)</b>			<b>275,400</b>	
<b>Average Daily Circulation (1983)</b>			<b>118,800</b>	

# Tennessee

## WHBQ-TV, Memphis

(Arbitron Data Continued)

Net Weekly Circulation	State County	Total Households	TV Households	%
<b>MISSISSIPPI—(Continued)</b>				
Between 5-24%	Tishomingo	7,200	7,000	97
<b>TENNESSEE</b>				
	Carroll	10,600	10,400	98
	Hardin	8,700	8,500	98
	Henderson	8,400	8,300	99
	Henry	11,400	11,200	98
	Obion	12,500	12,400	99
	Weakley	12,000	11,800	98

## WMC-TV, Memphis

(Arbitron Data Continued)

Net Weekly Circulation	State County	Total Households	TV Households	%
<b>TENNESSEE</b>				
Between 25-49%	Henderson	8,400	8,300	99
	Lake	2,600	2,600	100
<b>ARKANSAS</b>				
Between 5-24%	Independence	11,600	11,300	97
	Sharp	6,400	6,100	95
<b>MISSOURI</b>				
	New Madrid	8,200	8,000	98
	Ripley	4,900	4,600	94
<b>MISSISSIPPI</b>				
	Calhoun	5,700	5,600	98
	Chickasaw	5,900	5,800	98
	Clay	7,200	7,100	99
	Humphreys	4,300	4,200	98
	Itawamba	7,500	7,400	99
	Monroe	12,600	12,400	98
	Montgomery	4,600	4,500	98
	Tishomingo	7,200	7,000	97
<b>TENNESSEE</b>				
	Carroll	10,600	10,400	98
	Decatur	4,400	4,300	98
	Henry	11,400	11,200	98
	Obion	12,500	12,400	99
	Weakley	12,000	11,800	98

## WREG-TV, Memphis

(Arbitron Data Continued)

Net Weekly Circulation	State County	Total Households	TV Households	%
<b>TENNESSEE</b>				
Between 25-49%	Carroll	10,600	10,400	98
	Decatur	4,400	4,300	98
	Lake	2,600	2,600	100

# WREG-TV—(Continued)

(Arbitron Data Continued)

Net Weekly Circulation	State County	Total Households	TV Households	%
<b>ARKANSAS</b>				
Between 5-24%	Arkansas	9,200	9,000	98
	Independence	11,600	11,300	97
<b>MISSISSIPPI</b>				
	Chickasaw	5,900	5,800	98
	Clay	7,200	7,100	99
	Humphreys	4,300	4,200	98
	Itawamba	7,500	7,400	99
	Monroe	12,600	12,400	98
	Oktibbeha	11,900	11,600	97
	Sunflower	9,700	9,400	97
<b>TENNESSEE</b>				
	Obion	12,500	12,400	99
	Weakley	12,000	11,800	98

## WNGE, Nashville

(Arbitron Data Continued)

Net Weekly Circulation	State County	Total Households	TV Households	%
<b>KENTUCKY—(Continued)</b>				
Between 25-49%	Butler	4,000	3,900	97
	Calloway	11,100	11,000	99
	CiInton	3,400	3,300	97
	Metcalfe	3,500	3,400	97
	Warren	26,700	26,400	99
<b>TENNESSEE</b>				
	Carroll	10,600	10,400	98
	Grundey	4,800	4,700	98
	Henderson	8,400	8,300	99
	Lincoln	10,000	9,900	99
<b>ALABAMA</b>				
Between 5-24%	Madison	70,400	69,500	99
<b>KENTUCKY</b>				
	Caldwell	5,100	5,000	98
	Edmonson	3,500	3,400	97
	Graves	13,500	13,400	99
	Hart	5,700	5,600	98
	Hopkins	17,700	17,400	99
	Marshall	10,200	10,100	99
	Muhlenberg	11,700	11,600	99
	Russell	5,400	5,300	98
	Wayne	6,300	6,100	97
<b>TENNESSEE</b>				
	Bledsoe	3,300	3,200	97
	Cumberland	10,800	10,600	98
	Fentress	5,400	5,300	98
	Hardin	8,700	8,500	98

Station Totals do not include Counties in which Circulation is less than 5%



# Tennessee

## WTVF, Nashville (Arbitron Data Continued)

Net Weekly Circulation	State County	Total Households	TV Households Households	%
<b>KENTUCKY—(Continued)</b>				
Between 25-49%	Ohio	7,900	7,800	99
	Russell	5,400	5,300	98
<b>TENNESSEE</b>				
	Carroll	10,600	10,400	98
	Fentress	5,400	5,300	98
	Grundy	4,800	4,700	98
	Lincoln	10,000	9,900	99
<b>ALABAMA</b>				
Between 5-24%	Morgan	33,100	32,600	99
<b>KENTUCKY</b>				
	Graves	13,500	13,400	99
	Grayson	7,700	7,600	99
	Green	4,000	3,900	98
	Lyon	2,500	2,500	100
	Marshall	10,200	10,100	99
	Wayne	6,300	6,100	97
<b>TENNESSEE</b>				
	Bledsoe	3,300	3,200	97
	Cumberland	10,800	10,600	98
	Henderson	8,400	8,300	99
	Madison	28,400	28,100	99
	Weakley	12,000	11,800	98

## WSMV, Nashville (Arbitron Data Continued)

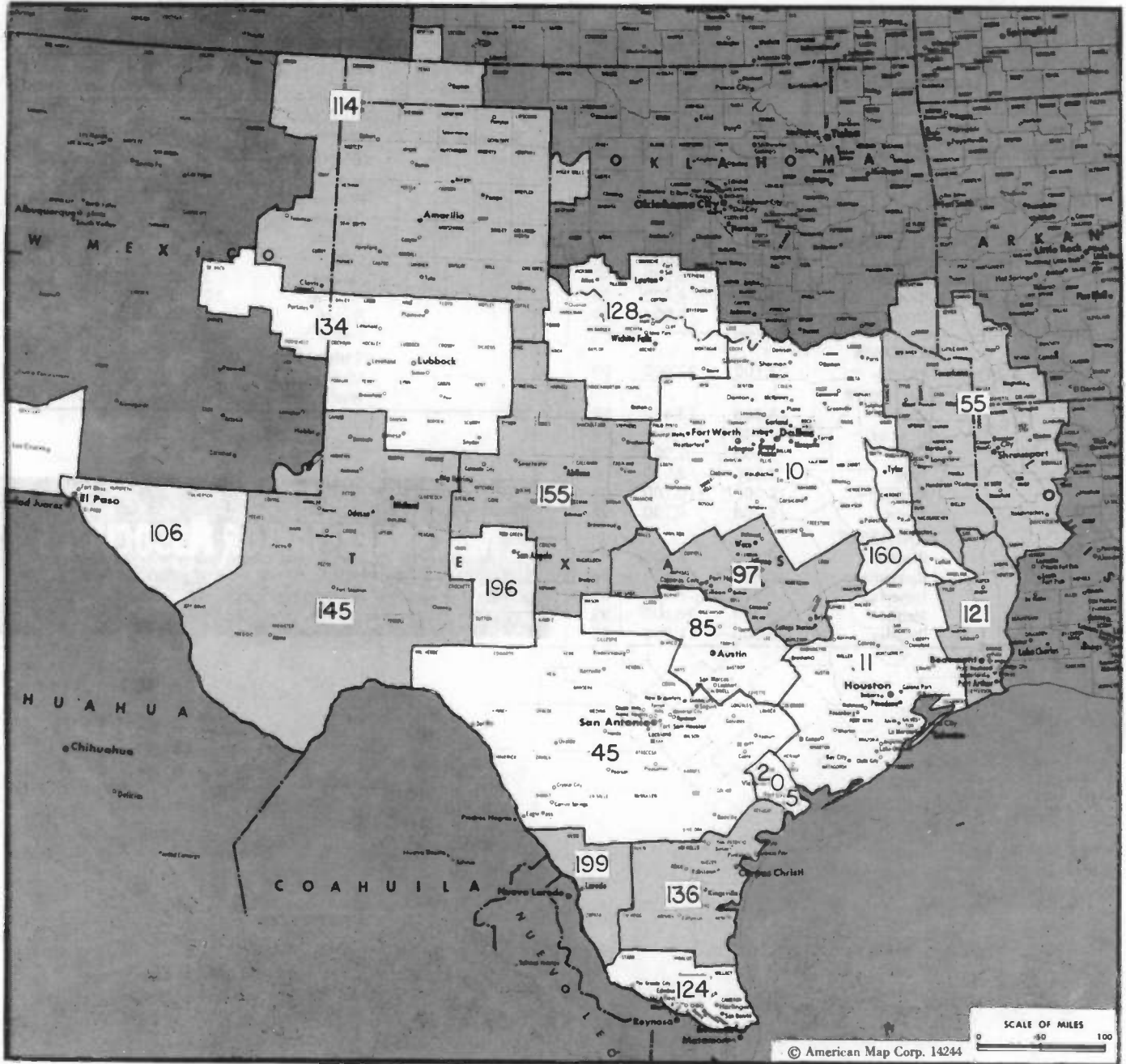
Net Weekly Circulation	State County	Total Households	TV Households Households	%
Between 5-24%	<b>INDIANA</b>			
	Crawford	3,600	3,400	96
<b>KENTUCKY</b>				
	Adair	5,700	5,600	97
	Breckinridge	6,200	6,100	98
	Calloway	11,100	11,000	99
	Grayson	7,700	7,600	99
	Lyon	2,500	2,500	100
	Mc Lean	3,800	3,800	100
	Marshall	10,200	10,100	99
	Russell	5,400	5,300	98
	Wayne	6,300	6,100	97
<b>TENNESSEE</b>				
	Madison	28,400	28,100	99
	Weakley	12,000	11,800	98

## MALARKEY-TAYLOR ASSOCIATES

Telecommunications • Finance, Management and Engineering Consultants

1301 Pennsylvania Ave., NW Washington, DC 20004 (202) 737-2300





Market	Arbitron ADI TV Households	Rank	Arbitron Prime Time TV Households	Rank	Market Area Commercial TV Stations
Dallas-Fort Worth, Tex.	1,403,000	10	977,000	8	KDFW-TV (4), KNBN-TV (33), KTVT (11), KTWS-TV (27), KTXA (21), KXAS-TV (5), KXTX-TV (39), WFAA-TV (8)
Houston, Tex.	1,326,000	11	739,000	12	KHOU-TV (11), KHTV (39), KPRC-TV (2), KRIV-TV (26), KTRK-TV (13), KTXH (20)
San Antonio, Tex.	502,700	45	302,000	45	KENS-TV (5), KMOL-TV (4), KSAT-TV (12), KWEX-TV (41)
Shreveport, La.-Texarkana, Tex.	440,500	55	258,000	54	KSLA-TV (12), KTAL-TV (6), KTBS-TV (3)
Austin, Tex.	262,000	85	129,000	95	KTBC-TV (7), KTVV (36), KVUE-TV (24)
Waco-Temple, Tex.	216,800	97	106,000	114	KBTX-TV (3), KGEN-TV (6), KWTX-TV (10)
El Paso, Tex.	194,400	106	102,000	117	KAVE-TV (6), KCIK (14), KDBC-TV (4), KTSM-TV (9), KVIA-TV (13)
Amarillo, Tex.	177,100	114	98,000	121	KAMR-TV (4), KFDA-TV (10), KJTV (14), KVII-TV (7), KVIJ-TV (8)

# Texas

Beaumont-Port Arthur, Tex. ....	167,700	121	123,000	99	KBMT (12), KFDM-TV (6), KJAC-TV (4)
McAllen-Brownsville, Tex. (Lower Rio Grande Valley) .....	162,400	124	69,000	145	KGBT-TV (4), KRGV-TV (5), KVEO (23)
Wichita Falls, Tex.-Lawton, Okla. ...	155,300	128	88,000	127	KAUZ-TV (6), KFDD-TV (3), KSWO-TV (7)
Lubbock, Tex. ....	150,700	134	93,000	125	KAMC (28), KCBD-TV (11), KJAA (34), KLBK-TV (13), KMCC (12), KSWO-TV (8)
Corpus Christi, Tex. ....	149,800	136	92,000	126	KIII (3), KORO (28), KRIS-TV (6), KZTV (10)
Odessa-Midland, Tex. ....	132,100	145	68,000	148	KMID-TV (2), KOSA-TV (7), KTPX (9), KWAB-TV (4)
Abilene-Sweetwater, Tex. ....	110,000	155	66,000	150	KACB-TV (3), KRBC-TV (9), KTAB-TV (32), KTXS-TV (12)
Tyler, Tex. ....	95,200	160	44,000	162	KLTV (7), KTRT-TV (9)
San Angelo, Tex. ....	35,900	196	10,000	199	KLST (8)
Laredo, Tex. ....	30,200	199	10,000	199	KGNS-TV (8), KVTV (13)
Victoria, Tex. ....	25,000	205	3,000	210	KAVU-TV (25), KXIX (19)

## Texas Station Status as of October 1, 1983

	VHF	UHF	TOTAL
Commercial Television Stations	45	19	64
Educational Television Stations	5	6	11
			75

### State Cross Reference List

Communities That Receive Programs of  
Stations That Are Located Elsewhere

#### KGBT-TV & KRGV-TV

Brownsville

(See Harlingen & Weslaco, Tex.)

#### KXAS-TV & KTVT

Dallas

(See Fort Worth, Tex.)

#### KXII

Denison

(See Ardmore, Okla.)

#### KDFW-TV & WFAA-TV

Fort Worth

(See Dallas, Tex.)

#### KRGV-TV

Harlingen

(See Weslaco, Tex.)

#### KLTV

Longview

(See Tyler, Tex.)

#### KOSA-TV

Midland & Monahans

(See Odessa, Tex.)

#### KTPX

Monahans

(See Odessa, Tex.)

#### KMID-TV

Odessa

(See Midland, Tex.)

#### KJAC-TV & KFDM-TV

Port Arthur

(See Beaumont, Tex.)

#### KXII

Sherman

(See Ardmore, Okla.)

#### KTXS-TV

Sweetwater

(See Abilene, Tex.)

#### KWTX-TV & KCEN-TV

Temple

(See Waco, Tex.)

#### KTAL-TV

Texarkana

(See Shreveport, La.)

#### KGBT-TV

Weslaco

(See Harlingen, Tex.)

#### KSWO-TV

Wichita Falls

(See Lawton, Okla.)

# Texas—Abilene

## KRBC-TV

Ch. 9

(Also operates satellite KACB-TV, San Angelo, Tex.)

Technical Facilities: Channel No. 9 (186-192 MHz). Authorized power: 316-kw visual, 31.6-kw aural. Antenna: 850-ft. above av. terrain, 543-ft. above ground, 2893-ft. above sea level.

Latitude 32° 17' 13"  
Longitude 99° 44' 20"

Transmitter: Cedar Gap Mtn.

AM Affiliate: KRBC, 5-kw (1-kw night), 1470 kHz (ABC).

News Service: AP.

Network Service: NBC.

Licensee: Abilene Radio & Television Co., 4510 S. 14th St. 79605.

Studio: 4510 S. 14th St., Abilene, Tex. 79605.

Telephone: 915-692-4242. TWX: 915-492-9210.

Ownership: L. Dale Ackers, pres., 33.2%; Christine Ackers Cagle, v.p., 24.16%; Jack Andrews, secy.-treas., 29.17%; Florence A. Andrews, 4.17%. Abilene Radio & Television also owns satellite KACB-TV, San Angelo, Tex.; KENM & KNIT(FM), Portales, N.M.

Began Operation: Aug. 24, 1953. Sale by Abilene Reporter News approved Sept. 16, 1953 (Television Digest, Vol. 9:35, 38).

Represented (sales) by Blair Television.

Represented (legal) by Kenkel & Barnard.

Represented (engineering) by Edward F. Lorentz & Associates.

Personnel:

DALE ACKERS, president.

KEN KNOX, station & sales manager.

JERRY SHACKELFORD, program director.

BILL HUSTON, news director.

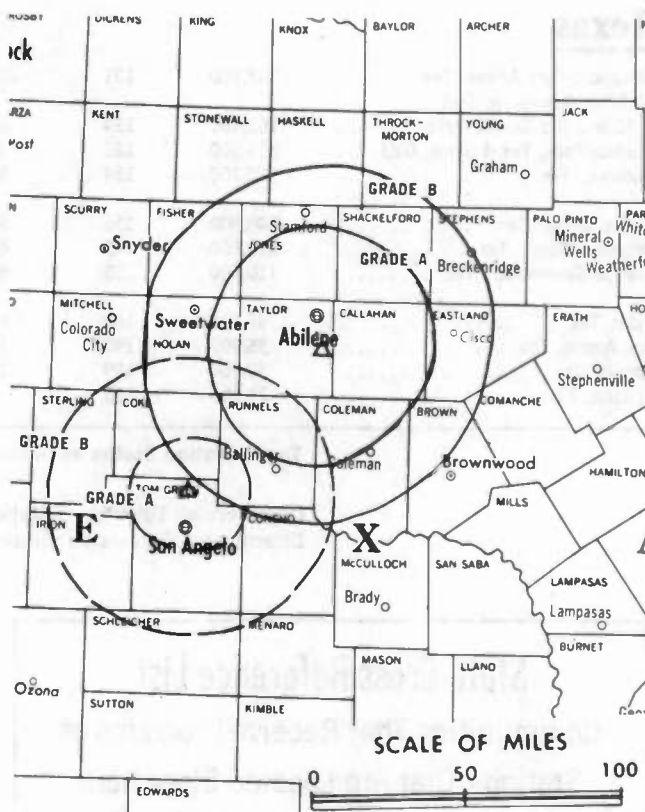
GENE SMITH, chief engineer.

Highest 30 Sec. Rate (May 1982): \$325.

NETWORK BASE HOURLY RATE: \$625.

Total Households: © MSI Consumer Market Data as of 1/1/83 TV Homes: TV% and Circulation © 1983 Arbitron County coverage based on Arbitron study.

Net Weekly Circulation	State County	Total Households	TV Households	%
50% & Over	TEXAS			
	Brown	13,300	13,000	97
	Callahan	4,400	4,300	98
	Coke	1,300	1,300	100
	Coleman	4,300	4,200	98
	Comanche	5,000	4,900	97
	Concho	1,100	1,100	100
	Eastland	8,000	7,800	97
	Fisher	2,200	2,200	100
	Haskell	3,000	3,000	98
	Irion	500	500	100
	Jones	6,600	6,500	98
	Kimble	1,600	1,500	94
	Mc Culloch	3,400	3,300	97
Menard	900	800	89	
Mills	1,800	1,800	97	
Mitchell	3,300	3,200	97	



KRBC-TV BPCT-3492 Granted 4/18/66

© American Map Corp., 14244

Net Weekly Circulation	State County	Total Households	TV Households	%
50% & Over	TEXAS			
	Nolan	6,600	6,500	98
	Runnels	4,500	4,400	98
	Schleicher	1,000	1,000	100
	Scurry	6,800	6,700	99
	Shackelford	1,500	1,500	100
	Stephens	4,200	4,100	98
	Sterling	400	400	100
	Stonewall	1,100	1,100	100
	Sutton	1,800	1,700	94
Between 25-49%	TEXAS			
	Crockett	1,600	1,600	100
	Knox	1,900	1,900	100
	San Saba	2,300	2,200	96

Net Weekly Circulation	State County	Total Households	TV Households	%
Between 5-24%	TEXAS			
	Erath	9,300	9,200	99
	Glasscock	400	400	100
	Kent	400	400	100
	Kling	200	200	100
	Mason	1,500	1,400	93
	Throckmorton	1,000	1,000	100
	Young	7,900	7,800	99

Station Totals	188,400	185,300	98
Net Weekly Circulation (1983)		141,600	
Average Daily Circulation (1983)		92,100	

# Texas—Abilene

## KTAB-TV

Ch. 32

Technical Facilities: Channel No. 32 (578-584 MHz). Authorized power: 2040-kw max. & 1230-kw horizontal visual, 245-kw horizontal aural. Antenna: 920-ft. above av. terrain, 749-ft. above ground, 2949-ft. above sea level.

Latitude 32° 16' 35"  
Longitude 99° 35' 39"

Transmitter: Near Hwy. 36, 15-mi. SE of Abilene.

News Service: UPI.

Satellite Earth Station: R. H. Tyler, 3.9-meter; Automation Techniques receivers.

Network Service: CBS.

Licensee: Big Country Television Co., Box 5676, Abilene, Tex. 79605.

Studio: 5401 S. 14th St., Abilene.

Mailing Address: Box 5676, Abilene, Tex. 79605.

Telephone: 915-695-2777. TWX: 910-897-5439.

Ownership: William Terry, pres., 55%; Sydney E. Niblo, v.p., 5%; Abraham Allen, secy.-treas., 5%; Billy Bob Trotter, William P. Wright Jr., Zane R. Travis, Morey Millerman, Robert W. Morford, Jose Guerra & Robert Beckham, 5% each.

Began Operation: Oct. 6, 1979.

Represented (sales) by Katz Television.

Represented (legal) by Fletcher, Heald & Hildreth.

Personnel:

BILL TERRY, station & sales manager.

BRYAN MUNDY, operations manager.

JERRY MARSHALL, local sales manager.

LARRY FITZGERALD, news director.

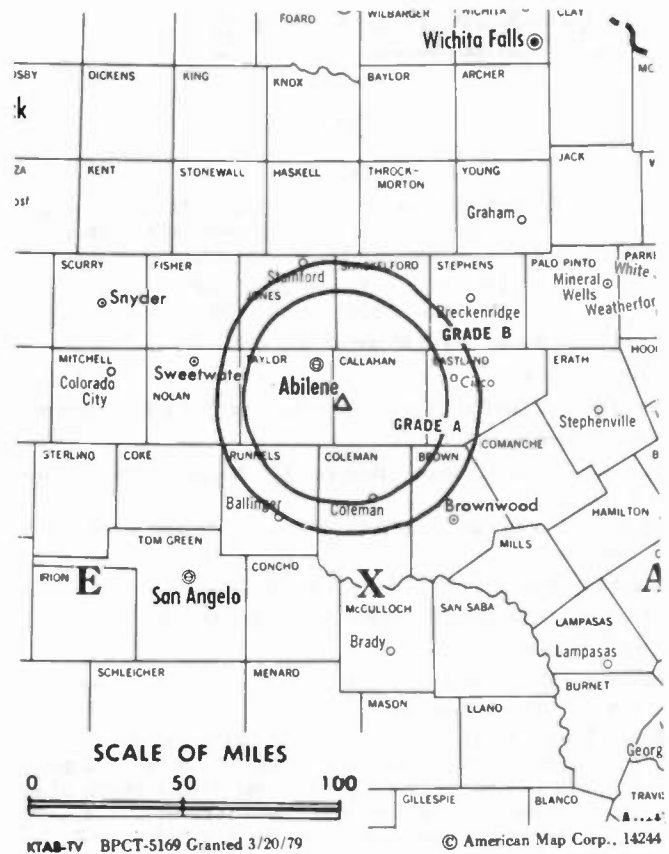
LELAND OHLHAUSEN, chief engineer.

Highest One Hour Rate: \$1000.

Highest 30 Sec. Rate (July 1983): \$300.

Total Households: © MSI Consumer Market Data as of 1/1/83 TV Homes: TV% and Circulation © 1983 Arbitron County coverage based on Arbitron study.

Net Weekly Circulation	State County	Total Households	TV Households	%
50% & Over	<b>TEXAS</b>			
	Brown	13,300	13,000	97
	Callahan	4,400	4,300	98
	Coke	1,300	1,300	100
	Coleman	4,300	4,200	98
	Eastland	8,000	7,800	97
	Fisher	2,200	2,200	100
	Haskell	3,000	3,000	98
	Jones	6,600	6,500	98
	Mitchell	3,300	3,200	97
	Nolan	6,600	6,500	98



Net Weekly Circulation	State County	Total Households	TV Households	%
50% & Over	Shackelford	1,500	1,500	100
	Stephens	4,200	4,100	98
	Stonewall	1,100	1,100	100
	Taylor	40,700	40,300	99
<b>TEXAS</b>				
	<b>Between 25-49%</b>			
	Knox	1,900	1,900	100
	Runnels	4,500	4,400	98
San Saba	2,300	2,200	96	
Scurry	6,800	6,700	99	
<b>TEXAS</b>				
	<b>Between 5-24%</b>			
	Comanche	5,000	4,900	97
	Mc Culloch	3,400	3,300	97
Mills	1,800	1,800	97	
Throckmorton	1,000	1,000	100	
<b>Station Totals</b>		<b>127,200</b>	<b>125,200</b>	<b>98</b>
<b>Net Weekly Circulation (1983)</b>			<b>86,400</b>	
<b>Average Daily Circulation (1983)</b>			<b>53,300</b>	

# Texas—Sweetwater-Abilene

## KTXS-TV

Ch. 12

Technical Facilities: Channel No. 12 (204-210 MHz). Authorized power: 257-kw visual, 25.7-kw aural. Antenna: 1400-ft. above av. terrain, 1063-ft. above ground, 3543-ft. above sea level.

Latitude 32° 24' 47.7"  
Longitude 100° 06' 24.8"

Transmitter: 6.8-mi. SW of Merkel off U.S. 80.

News Service: AP.

Satellite Earth Station: Scientific-Atlanta, 7-meter; Gardiner receivers.

Network Service: ABC.

Licensee: Catclaw Communications Co., 618 Alexander Bldg., Abilene 79601.

Studio: U.S. Hwy. 80, 1-mi. E of Sweetwater. Abilene Studios: U.S. Hwy. 83.

Mailing Address: Box 2997, Abilene, Tex. 79604.

Telephones: 915-677-2281 (Abilene); 915-236-6895 (Sweetwater).

TWX: 910-897-5401.

Ownership: S. M. Moore Jr., pres., 100%; Portia B. Moore, v.p.; Charles E. Erwin, secy.-treas.

Began Operation: Jan. 30, 1956. Operation by former owners A. R. Elam & associates as Texas Key Bcstrs. Inc. (to whom Grayson Enterprises leased equipment) was terminated when transfer of all Texas Key stock to Grayson Enterprises was approved June 15, 1966 by FCC (Television Digest, Vol. 6:25). For sale to Prima Inc., see KLBK-TV, Lubbock, Tex. Sale to present owners by Prima approved by FCC July 25, 1983.

Represented (sales) by Avery-Knodel Inc.

Represented (legal) by Liberman, Sanchez & Bentley.

Represented (engineering) by A. D. Ring & Associates.

Personnel:

BILL BLANN, general manager.

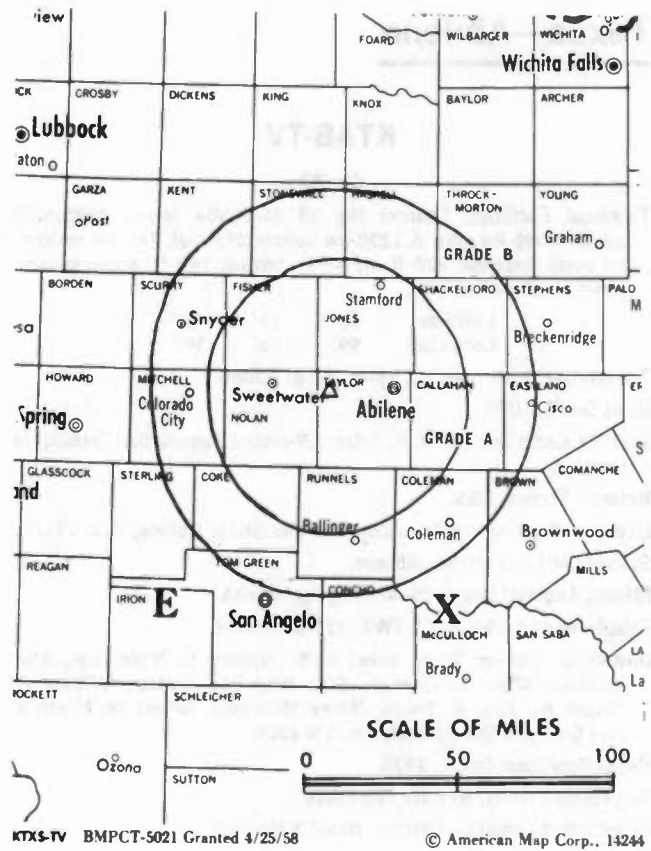
BILLY ROSEBERRY, chief engineer.

Highest 30 Sec. Rate (May 1983): \$350.

NETWORK BASE HOURLY RATE: \$550.

Total Households: © MSI Consumer Market Data as of 1/1/83 TV Homes: TV% and Circulation © 1983 Arbitron County coverage based on Arbitron study.

Net Weekly Circulation	State County	Total Households	TV Households	%
<b>50% &amp; Over</b>	<b>TEXAS</b>			
	Callahan	4,400	4,300	98
	Coke	1,300	1,300	100
	Coleman	4,300	4,200	98
	Concho	1,100	1,100	100
	Fisher	2,200	2,200	100
	Haskell	3,000	3,000	98
	Jones	6,600	6,500	98
	Kent	400	400	100
	King	200	200	100
	Mitchell	3,300	3,200	97
	Nolan	6,600	6,500	98
	Runnels	4,500	4,400	98
	Scurry	6,800	6,700	99



KTXS-TV BMPCT-5021 Granted 4/25/58

© American Map Corp., 14244

Net Weekly Circulation	State County	Total Households	TV Households	%
<b>50% &amp; Over</b>	Shackelford	1,500	1,500	100
	Stephens	4,200	4,100	98
	Sterling	400	400	100
	Stonewall	1,100	1,100	100
	Taylor	40,700	40,300	99
<b>Between 25-49%</b>	<b>TEXAS</b>			
	Brown	13,300	13,000	97
	Eastland	8,000	7,800	97
	Kimble	1,600	1,500	94
	Mc Culloch	3,400	3,300	97
Tom Green	32,600	32,100	99	
<b>Between 5-24%</b>	<b>TEXAS</b>			
	Borden	300	300	100
	Comanche	5,000	4,900	97
	Irion	500	500	100
	Knox	1,900	1,900	100
	Mason	1,500	1,400	93
	Menard	900	800	89
	Schleicher	1,000	1,000	100
	Throckmorton	1,000	1,000	100
	Young	7,900	7,800	99
<b>Station Totals</b>		<b>171,500</b>	<b>168,700</b>	<b>98</b>
<b>Net Weekly Circulation (1983)</b>			<b>107,000</b>	
<b>Average Daily Circulation (1983)</b>			<b>56,700</b>	

# Texas—Amarillo

## KAMR-TV

Ch. 4

Technical Facilities: Channel No. 4 (66-72 MHz). Authorized power: 100-kw visual, 10-kw aural. Antenna: 1420-ft. above av. terrain, 1440-ft. above ground, 4902-ft. above sea level.

Latitude 35° 18' 52"  
Longitude 101° 50' 47"

Transmitter: N of Amarillo at Broadway & Mobley Dr.

News Service: AP.

Satellite Earth Stations: Harris, 6-1-meter; Harris receivers.

Network Service: NBC.

Licensee: Cannan Communications Inc., Box 1224, Wichita Falls, Tex. 76307.

Studio: Box 751, 2000 N. Polk St., Amarillo, Tex. 79189.

Telephones: 806-383-3321, studio; 817-322-3252, home office.

TWX: 910-898-4146.

Ownership: Darrold A. Cannan Jr., pres. & treas., 68.18%; Raymond E. Poindexter, v.p., 9.10%; Joe N. Sherrill Jr., secy., 4.54%; W. W. Hamilton, 13.64%; Joe N. Prothro, 4.54%. Cannan Communications has 45% interest in CP for Ch. 42, Austin, Tex.

Began Operation: March 18, 1953. Sale to present owners by Stauffer Publications approved by FCC July 1, 1974 (Television Digest, Vol. 13:43; 14:31). Sale to Stauffer by Globe News Publishing Co. approved Jan. 12, 1966 (Vol. 5:42; 6:3).

Represented (sales) by Blair Television.

Represented (legal) by Hogan & Hartson.

Represented (engineering) by Cohen & Dippell.

### Personnel:

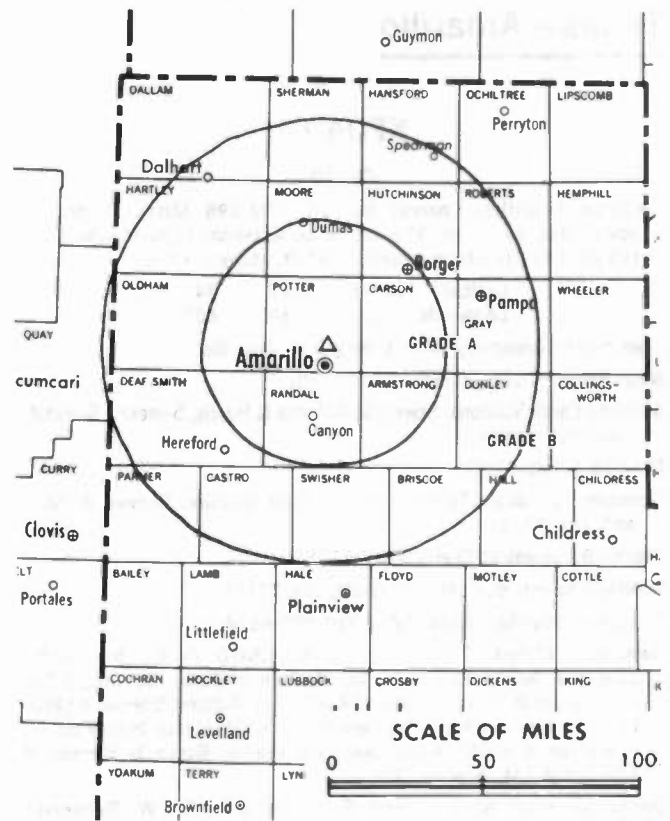
DARROLD A. CANNAN JR., president.  
RAY POINDEXTER, vice president & general manager.  
IRL BROWN, sales manager.  
CALVIN HANDY, business manager.  
KEN HIGH, chief engineer.  
BRUCE MITCHELL, production manager.  
STEVE SNYDER, news director.

Highest 30 Sec. Rate (Aug. 1, 1983): \$400.

NETWORK BASE HOURLY RATE: \$988.

Total Households: © MSI Consumer Market Data as of 1/1/83 TV Homes: TV% and Circulation © 1983 Arbitron County coverage based on Arbitron study.

Net Weekly Circulation	State County	Total Households	TV Households	%
50% & Over	<b>KANSAS</b>			
	Morton	1,200	1,200	100
	Stevens	1,700	1,600	94
	<b>NEW MEXICO</b>			
	Curry	15,200	14,800	97
	Quay	4,200	4,000	95
	Union	1,700	1,600	94
	<b>OKLAHOMA</b>			
	Cimarron	1,400	1,400	100
	Texas	6,600	6,500	98
	<b>TEXAS</b>			
	Armstrong	900	900	100
	Briscoe	1,000	1,000	100
	Carson	2,500	2,500	100
	Castro	3,400	3,300	97
	Childress	2,800	2,700	96
	Collingsworth	1,800	1,700	94
Cottle	1,300	1,300	100	
Dallam	2,400	2,400	100	
Deaf Smith	6,800	6,700	99	
Donley	1,600	1,600	100	
Gray	10,500	10,400	99	
Hall	2,200	2,100	95	
Hansford	2,300	2,300	100	



KAMR-TV BPCT-4146 Granted 6/4/69

© American Map Corp., 14244

Net Weekly Circulation	State County	Total Households	TV Households	%
50% & Over	Hardeman	2,500	2,400	96
	Hartley	1,500	1,500	100
	Hemphill	2,100	2,100	100
	Hutchinson	10,300	10,200	99
	Lipscomb	1,400	1,400	100
	Moore	5,900	5,900	99
	Ochiltree	3,500	3,500	99
	Parmer	3,500	3,500	99
	Potter	39,600	39,200	99
	Randall	29,900	29,800	100
	Roberts	400	400	100
	Sherman	1,100	1,100	100
	Swisher	3,300	3,300	100
	Wheeler	3,000	2,900	97
Between 25-49%	<b>KANSAS</b>			
	Seward	6,400	6,300	98
	<b>OKLAHOMA</b>			
Beaver	2,800	2,700	98	
Beckham	7,900	7,700	97	
Harmon	1,800	1,800	100	
Between 5-24%	<b>TEXAS</b>			
	Bailey	2,700	2,700	100
	Hale	12,900	12,700	98
Oldham	700	700	100	
Station Totals	<b>NEW MEXICO</b>			
	Harding	400	400	100
	<b>OKLAHOMA</b>			
	Ellis	2,200	2,100	95
	Roger Mills	2,000	1,900	95
	<b>TEXAS</b>			
	Floyd	3,300	3,300	100
Foard	1,000	1,000	100	
Motley	800	800	100	
<b>Station Totals</b>		<b>224,400</b>	<b>221,300</b>	<b>98</b>
<b>Net Weekly Circulation (1983)</b>			<b>167,900</b>	
<b>Average Daily Circulation (1983)</b>			<b>108,400</b>	



# Texas—Amarillo

## KFDA-TV

Ch. 10

Technical Facilities: Channel No. 10 (192-198 MHz). Authorized power: 316-kw visual, 31.6-kw aural. Antenna: 1530-ft. above av. terrain, 1493-ft. above ground, 5047-ft. above sea level.

Latitude 35° 17' 34"  
Longitude 101° 50' 42"

Transmitter: Broadway St. at Cherry Ave., Amarillo.

News Services: CBS, NIWS, SWINS, UPI.

Satellite Earth Stations: Scientific-Atlanta & Harris, 5-meter; Scientific-Atlanta receivers.

Network Service: CBS.

Licensee: Panhandle Telecasting Co., Joint Venture, Drawer B, Midland, Tex. 79701.

Studio: Broadway at Cherry Ave. 79105.

Mailing Address: Box 1400, Amarillo, Tex. 79189.

Telephone: 806-383-2226. TWX: 910-898-4124.

Ownership: Midessa TV Co. Inc., 50%; KSWO TV Co. Inc., 45%; Oklahoma Quality Bcstg. Co. Inc. & Duncan Bcstg. Co. Inc., 2.5% each. Midessa TV is licensee of KMID-TV, Midland-Odessa; KSWO-TV is licensee of KSWO-TV, Lawton, Okla.; Oklahoma Quality Bcstg. is licensee of KSWO(AM), Lawton & Duncan Bcstg. is licensee of KRHD-AM-FM, Duncan, Okla.

Began Operation: April 4, 1953. Sale of 61% by Sid W. Richardson Foundation to Bass Bcstg. and subsequent transfer of 19.6% by Gene L. Cagle was approved by FCC Feb. 2, 1966. Sale to present owners by Bass Bcstg. approved by FCC Aug. 20, 1976.

Represented (sales) by Avery-Knodel Inc.

Represented (legal) by James E. Greeley.

Represented (engineering) by A. Earl Cullum Jr. Consulting Engineers.

Personnel:

RAY HERNDON, general manager.

HARRY NEUHARDT, manager.

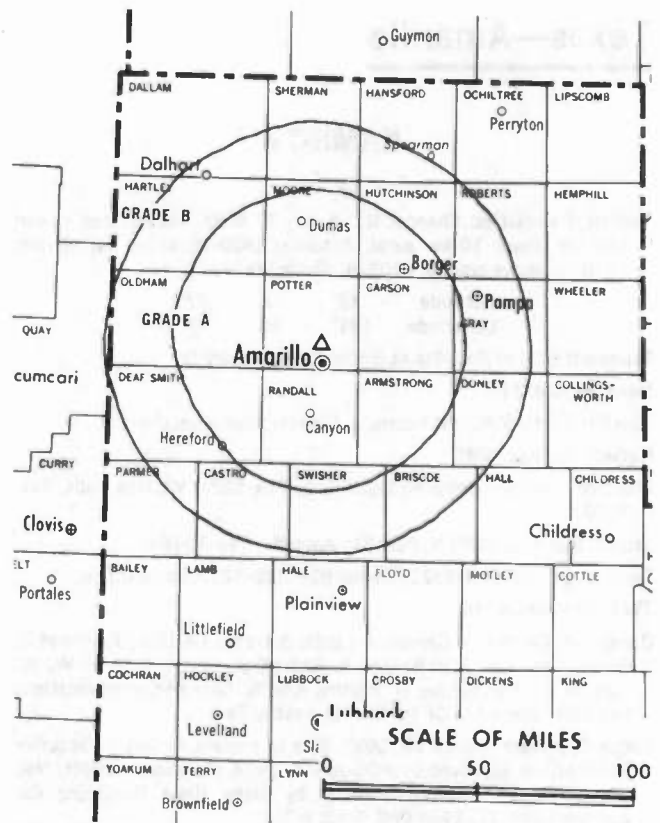
Highest One Hour Rate: \$1100.

Highest 30 Sec. Rate (Sept. 27, 1982): \$400.

NETWORK BASE HOURLY RATE: \$535.

Total Households: © MSI Consumer Market Data as of 1/1/83 TV Homes: TV% and Circulation © 1983 Arbitron County coverage based on Arbitron study.

Net Weekly Circulation	State County	Total Households	TV Households	%
50% & Over	<b>KANSAS</b>			
	Morton	1,200	1,200	100
	<b>NEW MEXICO</b>			
	Curry	15,200	14,800	97
	Quay	4,200	4,000	95
	Union	1,700	1,600	94
	<b>OKLAHOMA</b>			
	Cimarron	1,400	1,400	100
	Texas	6,600	6,500	98
	<b>TEXAS</b>			
	Armstrong	900	900	100
	Briscoe	1,000	1,000	100
	Carson	2,500	2,500	100
	Castro	3,400	3,300	97
	Childress	2,800	2,700	96
	Collingsworth	1,800	1,700	94
	Cottle	1,300	1,300	100
Dallam	2,400	2,400	100	
Deaf Smith	6,800	6,700	99	
Donley	1,600	1,600	100	
Gray	10,500	10,400	99	



KFDA-TV BPCT-801024KF Granted 12/20/80

© American Map Corp., 14244

Net Weekly Circulation	State County	Total Households	TV Households	%
50% & Over	Hall	2,200	2,100	95
	Hansford	2,300	2,300	100
	Hartley	1,500	1,500	100
	Hemphill	2,100	2,100	100
	Hutchinson	10,300	10,200	99
	Lipscomb	1,400	1,400	100
	Moore	5,900	5,900	99
	Ochiltree	3,500	3,500	99
	Oldham	700	700	100
	Parmer	3,500	3,500	99
	Potter	39,600	39,200	99
	Randall	29,900	29,800	100
	Roberts	400	400	100
	Sherman	1,100	1,100	100
Swisher	3,300	3,300	100	
Wheeler	3,000	2,900	97	
Between 25-49%	<b>KANSAS</b>			
	Seward	6,400	6,300	98
	Stevens	1,700	1,600	94
OKLAHOMA	Beaver	2,800	2,700	98
	<b>TEXAS</b>			
Hardeman	2,500	2,400	96	
Between 5-24%	<b>OKLAHOMA</b>			
	Ellis	2,200	2,100	95
	Roger Mills	2,000	1,900	95
	<b>TEXAS</b>			
Floyd	3,300	3,300	100	
King	200	200	100	
Motley	800	800	100	
<b>Station Totals</b>		197,900	195,200	98
<b>Net Weekly Circulation (1983)</b>			156,400	
<b>Average Daily Circulation (1983)</b>			88,300	

# Texas—Amarillo

## KJTV

Ch. 14

Technical Facilities: Channel No. 14 (470-476 MHz). Authorized power: 126-kw max. & 113-kw horizontal visual, 22.6-kw horizontal aural. Antenna: 810-ft. above av. terrain, 815-ft. above ground, 4278-ft. above sea level.

Latitude 35° 18' 55"  
Longitude 101° 50' 03"

Transmitter: 5-mi. N of city limits on U.S. 287.

Network Service: None, independent.

Grantee: Ray Moran, Box 3757, Lubbock, Tex. 79452.

Studio: The Dumas Hwy., Amarillo, Tex. 79105.

Telephone: 806-359-1638.

Mailing Address: Box 15610, Amarillo, Tex. 79105.

Ownership: Ray Moran, 100%. See KJAA(TV), Lubbock.

Began Operation: Oct. 29, 1982.

Represented (sales) by Setel Inc.

Represented (legal) by Eugene L. Burke.

Represented (engineering) by Guy Smith.

### Personnel:

RAY MORAN, general manager.

BRAD MORAN, station manager.

BOB SHATTUCK, local sales manager.

ROBERT ESCALANTE, operations manager.

Rates: Not available.

Total Households: © MSI Consumer Market Data as of 1/1/83 TV Homes: TV% and Circulation © 1983 Arbitron County coverage based on Arbitron study.

Net Weekly Circulation	State County	Total Households	TV Households	%
Between 5-24%	TEXAS			
	Potter	39,600	39,200	99
	Randall	29,900	29,800	100
<b>Station Totals</b>		<b>69,500</b>	<b>69,000</b>	<b>99</b>
<b>Net Weekly Circulation (1983)</b>			<b>4,700</b>	
<b>Average Daily Circulation (1983)</b>			<b>1,600</b>	



KJTV BPCT-509B Granted 3/9/79

© American Map Corp. 14244

# BLACKBURN & COMPANY, INC.

**RADIO • TV • CATV • NEWSPAPER BROKERS  
NEGOTIATIONS • FINANCING • APPRAISALS**

CHICAGO	333 N. Michigan Ave., 60601	(312) 346-6460
WASHINGTON, D.C.	1111 19th St., N.W., 20036	(202) 331-9270
ATLANTA	400 Colony Sq., #1004, 30361	(404) 892-4655
BEVERLY HILLS	9465 Wilshire Blvd., 90212	(213) 274-8151

# Texas—Amarillo

## KVII-TV

Ch. 7

(Operates satellite KVIJ-TV, Sayre, Okla.)

Technical Facilities: Channel No. 7 (174-180 MHz). Authorized power: 316-kw visual, 31.6-kw aural. Antenna: 1703-ft. above av. terrain, 1626-ft. above ground, 5049-ft. above sea level.

Latitude 35° 22' 29"  
Longitude 101° 52' 58"

Transmitter: 10.4-mi. N of Amarillo.

News Service: AP.

Satellite Earth Station: Scientific-Atlanta, 7-meter; Scientific-Atlanta receivers.

Arbitron Data: Figures include KVIJ-TV, Sayre, Okla.

Network Service: ABC.

Licensee: Marsh Media Inc., Box 13000, Amarillo, Tex. 79101.

Studio: Mesa Bldg., 4th & Polk Sts. 79101.

Mailing Address: Box 13000, Amarillo, Tex. 79101.

Telephone: 806-373-1787. TWX: 910-898-4136.

Ownership: Stanley Marsh III, 51%; Michael C. Marsh, 30.25%; Tom F. Marsh, 17.75%; Estelle Marsh Watlington, 1%. Same principals own KVIJ-TV, Sayre, Okla.; KVIA-TV, El Paso, Tex.; KAVE-TV, Carlsbad, N.M.

Began Operation: Dec. 21, 1957. Sale to Marsh Family by John B. Walton Jr. approved by FCC Jan. 31, 1968 (Television Digest, Vol. 7:43). Previous sale to Walton by Southwest States approved Nov. 12, 1963 (Vol. 3:46). Sale of control to TV Properties (Southwest States) approved July 16, 1958 (Vol. 14:24, 26, 29).

Represented (sales) by Katz Television.

Represented (legal) by Wiley, Johnson & Rein.

Represented (engineering) by Smith & Powstenko.

### Personnel:

JAMES R. McCORMICK, president & general manager.

JOHN W. PATRICK, general sales manager.

WILLIAM R. CANADY, director of engineering.

CHARLES M. DOUGLAS, operations manager.

JOHN McKISSACK, news director.

HOMER ROBBINS, production manager.

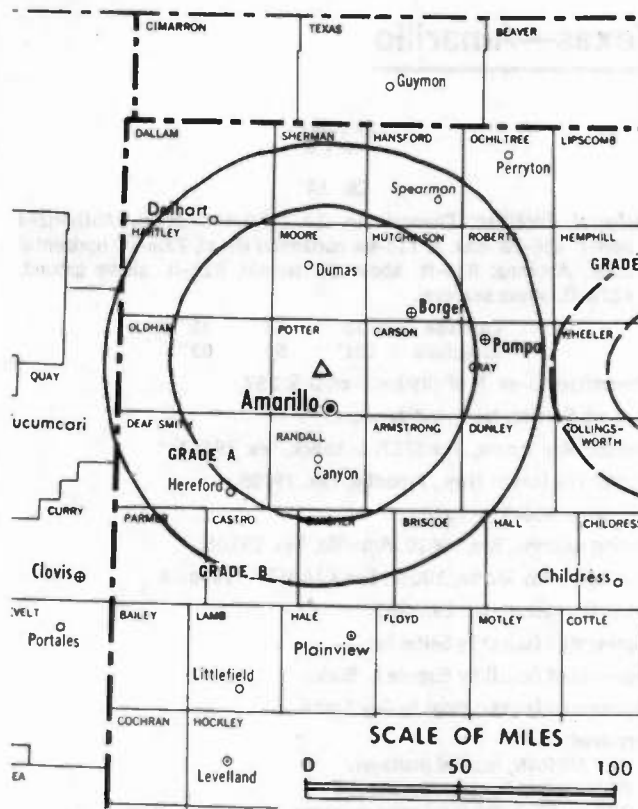
JOHN JANEWAY, business manager.

Highest 30 Sec. Rate: \$550.

NETWORK BASE HOURLY RATE: \$600.

Total Households: © MSI Consumer Market Data as of 1/1/83 TV Homes: TV% and Circulation © 1983 Arbitron County coverage based on Arbitron study.

Net Weekly Circulation	State County	Total Households	TV Households	%
50% & Over	<b>KANSAS</b>			
	Morton	1,200	1,200	100
	Seward	6,400	6,300	98
	<b>NEW MEXICO</b>			
	Curry	15,200	14,800	97
	Quay	4,200	4,000	95
	Unlon	1,700	1,600	94
	<b>OKLAHOMA</b>			
	Beckham	7,900	7,700	97
	Cimarron	1,400	1,400	100
	Harmon	1,800	1,800	100
	Roger Mills	2,000	1,900	95
	Texas	6,600	6,500	98
	<b>TEXAS</b>			
	Armstrong	900	900	100
Briscoe	1,000	1,000	100	
Carson	2,500	2,500	100	
Castro	3,400	3,300	97	
Childress	2,800	2,700	96	
Collingsworth	1,800	1,700	94	
Cottle	1,300	1,300	100	
Dallam	2,400	2,400	100	
Deaf Smith	6,800	6,700	99	
Donley	1,600	1,600	100	



KVII-TV BPCT-4170 Granted 4/2/69

© American Map Corp., 14244

Net Weekly Circulation	State County	Total Households	TV Households	%
50% & Over	Gray	10,500	10,400	99
	Hall	2,200	2,100	95
	Hansford	2,300	2,300	100
	Hartley	1,500	1,500	100
	Hemphill	2,100	2,100	100
	Hutchinson	10,300	10,200	99
	Lipscomb	1,400	1,400	100
	Moore	5,900	5,900	99
	Ochiltree	3,500	3,500	99
	Oldham	700	700	100
	Parmer	3,500	3,500	99
	Potter	39,600	39,200	99
	Randall	29,900	29,800	100
Roberts	400	400	100	
Sherman	1,100	1,100	100	
Swisher	3,300	3,300	100	
Wheeler	3,000	2,900	97	

Between 25-49%	<b>KANSAS</b>			
	Stevens	1,700	1,600	94
	<b>OKLAHOMA</b>			
Beaver	2,800	2,700	98	
Ellis	2,200	2,100	95	
Greer	2,900	2,800	96	
Between 5-24%	<b>TEXAS</b>			
	Bailey	2,700	2,700	100
	Hale	12,900	12,700	98
Motley	800	800	100	

Between 5-24%	<b>COLORADO</b>			
	Prowers	4,900	4,600	94
	<b>NEW MEXICO</b>			
	Harding	400	400	100
	<b>OKLAHOMA</b>			
	Custer	10,000	9,800	98
	Dewey	2,300	2,300	98
	Kiowa	5,300	5,200	98
	Tillman	4,700	4,600	98
	Washita	5,400	5,300	98
<b>TEXAS</b>				
Floyd	3,300	3,300	100	
Hardeman	2,500	2,400	96	

Station Totals	258,900	254,900	98
Net Weekly Circulation (1983)		185,400	
Average Daily Circulation (1983)		130,900	

# Texas—Austin

## KBVO-TV

Ch. 42

Technical Facilities: Channel No. 42 (638-644 MHz). Authorized power: 2510-kw max. & 720-kw horizontal visual, 251-kw max. & 72-kw horizontal aural. Antenna: 1290-ft. above av. terrain, 1311-ft. above ground, 2049-ft. above sea level.

Latitude 30° 19' 19"  
Longitude 97° 48' 06"

Transmitter: 1.4-mi. W of Austin, 0.8-mi. NW of Mt. Larson.

News Service: AP.

Satellite Earth Station: Harris; 6.1-meter.

Network Service: None, independent.

Grantee: Austin Television, c/o Darrold G. Cannan Jr., 503 City National Bank Bldg., Wichita Falls, Tex. 76301.

Studio: 10700 Metric Blvd., Austin, Tex. 78758.

Telephone: 512-835-0042.

Mailing Address: Box 2728, Austin, Tex. 78768-2728.

Ownership: Austin Telecasting Co. & Channel 42 of Austin Inc., 45% each; Six Percent Inc., 6%; Mountain Laurel Bcstg. Inc., 4%. Austin Telecasting ownership: Cannan Communications Inc. See KAMR-TV, Amarillo, Tex. Channel 42 of Austin ownership: Michael D. McKinnon, pres., 20%; W. G. Heneger, secy.-treas.; South Texas Telecasting Co. Inc., 80%. Michael D. McKinnon owns 70% of KBMT, Beaumont, Tex.; 43% of KSON-AM-FM, San Diego, Cal. South Texas Telecasting is licensee of KIII(TV), Corpus Christi, Tex. Six Percent ownership: Joy Manning Scott, pres., 16.7%; Joe M. Kilgore, Ben T. Head, Harry M. Whittington, Dr. John Q. Taylor King, Mary Nell Garrison, 16.66% each. Mountain Laurel Bcstg. Inc. ownership: Frank W. Head, pres., 81%; Jack Apple, v.p., 5%; Bill Carter, secy., 1%; Juan Cotera, 13%. Head owns 10% of Bluebonnet Bcstg. Co., Ch. 48 applicant in Galveston. Bill Carter owns 2% of Sage Bcstg. Inc., Ch. 6 permittee in San Angelo, Tex.

Due to Begin Operation: Late 1983.

Represented (sales) by Katz Independent TV Sales.

Represented (legal) by Hogan & Hartson.

Represented (engineering) by Jules Cohen & Associates.

### Personnel:

STEVE BEARD, general manager & sales manager.

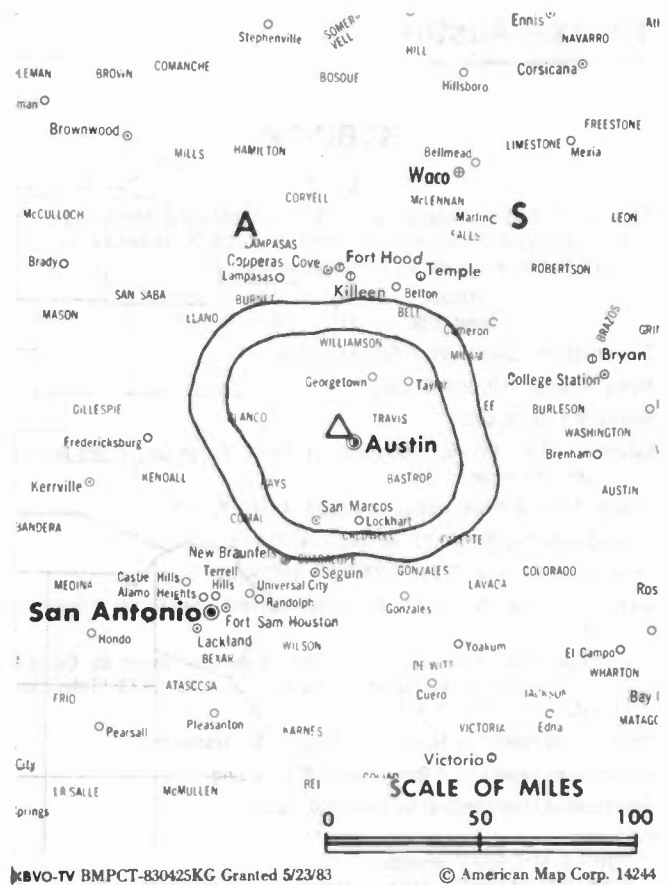
CLYDE FORMBY, operations manager.

ERNIE HARTT, chief engineer.

RAY McEACHERN, business manager.

STEVE FISCH, promotion manager.

Rates: Not available.



# TARGET/AID

The Ratings and Lifestyle Connection.

## ARBITRON® RATINGS

# Texas—Austin

## KTBC-TV

Ch. 7

Technical Facilities: Channel No. 7 (174-180 MHz). Authorized power: 316-kw visual, 29.5-kw aural. Antenna: 1268-ft. above av. terrain, 1137-ft. above ground, 2037-ft. above sea level.

Latitude 30° 18' 36"  
Longitude 97° 47' 33"

Transmitter: 3.8-mi. NW of State Capitol.

News Services: AP, NIWS, CBS.

Network Service: CBS.

Licensee: KTBC-TV Inc., Subsidiary of Times Mirror Co., Times Mirror Square, Los Angeles, Cal.

Studio: Tenth & Brazos Sts., Box 2223, Austin 78768.

Mailing Address: Box 2223, Austin, Tex. 78768.

Telephone: 512-476-7777. TWX: 910-874-1301.

Ownership: Times Mirror Co. For other interests, see Group Ownership of TV Stations.

Began Operation: Nov. 27, 1952. Sale to present owner by Claudia Taylor Johnson, et al., approved by FCC Sept. 6, 1973 (Television Digest, Vol. 12:37; 13:37).

Represented (sales) by Harrington, Righter & Parsons Inc.

Represented (legal) by Wilmer, Cutler & Pickering.

Represented (engineering) by Lohnes & Culver.

### Personnel:

JOHN J. McCRRORY, president.

WENDELL HARRIS, vice president & general manager.

CHARLIE KING, general sales manager.

LONDA TRIAL, program director.

KEN SNOW, promotion director.

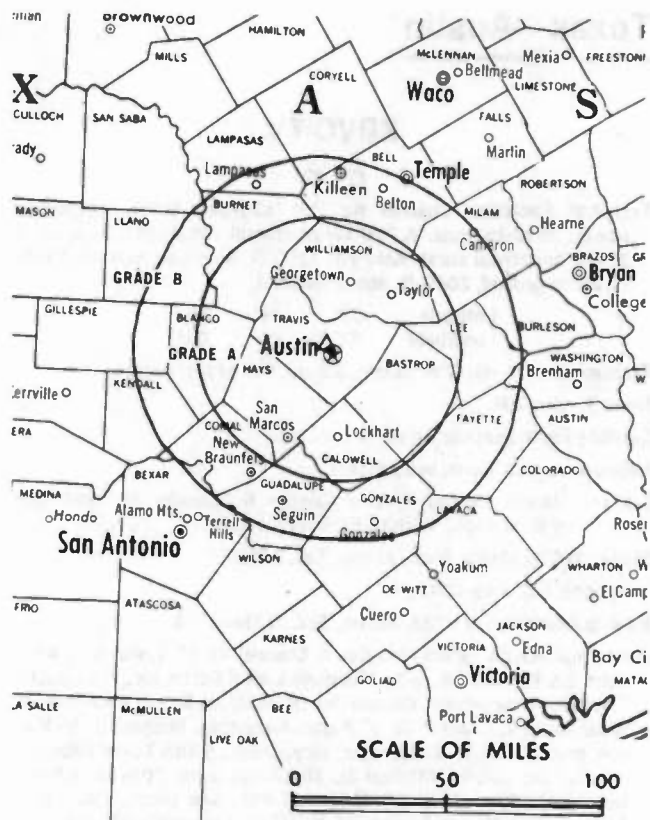
TIM GARDNER, news director.

CASON CAPPS, chief engineer.

Rates: Not available.

Total Households: © MSI Consumer Market Data as of 1/1/83 TV Homes: TV% and Circulation © 1983 Arbitron County coverage based on Arbitron study.

Net Weekly Circulation	State County	Total Households	TV Households	%
50% & Over	<b>TEXAS</b>			
	Bastrop	9,600	9,300	97
	Bell	56,800	56,200	99
	Blanco	2,100	2,100	100
	Burleson	4,600	4,400	96
	Burnet	7,700	7,600	99
	Caldwell	7,800	7,600	97
	Coryell	15,500	15,300	99
	Fayette	7,800	7,400	95
	Gillespie	5,500	5,300	96
	Hays	14,000	13,700	98
	Lampasas	4,700	4,600	98
	Lee	4,100	4,000	98
	Llano	4,700	4,600	98
	Mc Culloch	3,400	3,300	97



KTBC-TV BMPCT-4016 Granted 7/27/56

© American Map Corp., 14244

Net Weekly Circulation	State County	Total Households	TV Households	%
50% & Over	Mason	1,500	1,400	93
	Milam	8,600	8,400	98
	Travis	175,700	173,300	99
	Williamson	27,900	27,400	98
<b>TEXAS</b>				
Between 25-49%	Gonzales	6,000	5,900	98
	Kerr	12,100	11,800	98
	Lavaca	7,400	7,000	95
	Robertson	5,800	5,700	98
	San Saba	2,300	2,200	96
<b>TEXAS</b>				
Between 5-24%	Brazos	37,000	36,400	98
	Brown	13,300	13,000	97
	Colorado	7,400	7,200	97
	Comal	14,300	14,100	99
	Falls	7,200	7,000	97
	Guadalupe	17,100	16,800	98
	Kendall	4,100	4,000	98
	Kimble	1,600	1,500	94
	La Salle	1,900	1,800	95
	<b>Station Totals</b>		<b>499,500</b>	<b>490,300</b>
<b>Net Weekly Circulation (1983)</b>				<b>327,300</b>
<b>Average Daily Circulation (1983)</b>				<b>196,800</b>

# Texas—Austin

**KTVV**

Ch. 36

Technical Facilities: Channel No. 36 (602-608 MHz). Authorized power: 5000-kw max. & 1380-kw horizontal visual, 500-kw max. & 138-kw horizontal aural. Antenna: Directional, 1290-ft. above av. terrain, 1199-ft. above ground, 2049-ft. above sea level.

Latitude 30° 19' 33"  
Longitude 97° 47' 58"

Transmitter: Trail of Madrones Rd.

News Services: AP, UPI, NBC, National Weather Service.

Satellite Earth Station: Microdyne, 7-meter; Microdyne receivers.

Network Service: NBC.

Licensee: K.C.I. (Texas), Box 490, Austin 78767.

Studio: 908 West M.L.K. Jr. Blvd. 78701.

Mailing Address: Box 490, Austin, Tex. 78767.

Telephone: 512-476-3636. TWX: 910-874-1370.

Ownership: Mid-Texas Broadcasting Inc., 100%, in turn owned 100% by LIN Bcstg. For other interests, see Group Ownership of TV Stations.

Began Operation: Feb. 12, 1965 on Ch. 42. Changed to Ch. 36 Jan. 12, 1973. Sale to present owner by Kingstip Communications Inc. approved by FCC May 2, 1979 (Television Digest, Vol. 18:16, 17).

Represented (sales) by Blair Television.

Represented (legal) by Koteen & Naftalin.

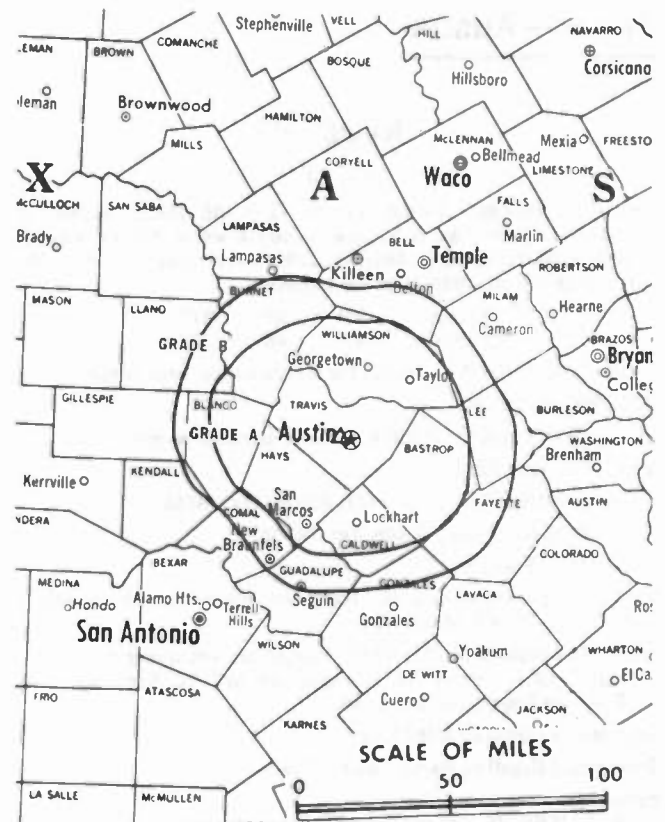
Personnel:

LARRY COLE, general sales manager.  
BILL HUTCHISON, director of engineering.  
ROBERT DEAN, news director.

Rates: Not available.

Total Households: © MSI Consumer Market Data as of 1/1/83 TV Homes: TV% and Circulation © 1983 Arbitron County coverage based on Arbitron study.

Net Weekly Circulation	State County	Total Households	TV Households	%
<b>50% &amp; Over</b>	<b>TEXAS</b>			
	Bastrop	9,600	9,300	97
	Blanco	2,100	2,100	100
	Burnet	7,700	7,600	99
	Caldwell	7,800	7,600	97
	Fayette	7,800	7,400	95
	Hays	14,000	13,700	98
	Lee	4,100	4,000	98
	Llano	4,700	4,600	98
	Travis	175,700	173,300	99
Williamson	27,900	27,400	98	



KTVV BPCT-4496 Granted 7/25/72

© American Map Corp., 14244

Net Weekly Circulation	State County	Total Households	TV Households	%
<b>TEXAS</b>				
<b>Between 25-49%</b>	Bell	56,800	56,200	99
	Gillespie	5,500	5,300	96
	Lampasas	4,700	4,600	98
	Mc Culloch	3,400	3,300	97
	Mason	1,500	1,400	93
	Milam	8,600	8,400	98
	San Saba	2,300	2,200	96
<b>TEXAS</b>				
<b>Between 5-24%</b>	Burleson	4,600	4,400	96
	Colorado	7,400	7,200	97
	Coryell	15,500	15,300	99
	De Witt	7,100	6,900	97
	Gonzales	6,000	5,900	98
	Lavaca	7,400	7,000	95
	Robertson	5,800	5,700	98
<b>Station Totals</b>		<b>398,000</b>	<b>390,800</b>	<b>98</b>
<b>Net Weekly Circulation (1983)</b>			<b>250,300</b>	
<b>Average Daily Circulation (1983)</b>			<b>129,700</b>	



# Texas—Austin

## KVUE-TV

Ch. 24

Technical Facilities: Channel No. 24 (530-536 MHz). Authorized power: 1950-kw max. & 711-kw horizontal visual, 327-kw max. & 145-kw horizontal aural. Antenna: 1290-ft. above av. terrain, 1184-ft. above ground, 2049-ft. above sea level.

Latitude 30° 19' 21"  
Longitude 97° 48' 10"

Transmitter: On Hill W of Trail of the Madrones Rd., near Austin.

News Services: AP, UPI.

Satellite Earth Station: Stardish, 5-meter; Gardiner receivers.

Network Service: ABC.

Licensee: KVUE-TV Inc., Box 9927, Austin, Tex. 78766.

Studio: 3201 Steck Ave., Austin, Tex. 78758.

Telephone: 512-459-6521.

Ownership: Evening News Assn., 100%. For other interests, see Group Ownership of TV Stations.

Began Operation: Sept. 12, 1971. Sale to present owner by Tolbert Foster, Allan Shivers, et al., approved by FCC Sept. 8, 1978 (Television Digest, Vol. 18:21, 38).

Represented (sales) by MMT Sales Inc.

Represented (legal) by Pierson, Ball & Dowd.

### Personnel:

JOE T. JERKINS, vice president & general manager.

ANDY LEE, station manager.

JIM NORTON, general sales manager.

STEVE McDONALD, national sales manager.

AL HELTON, program manager.

ELMO BROWN, director of public affairs.

RUSS STOCKTON, news director.

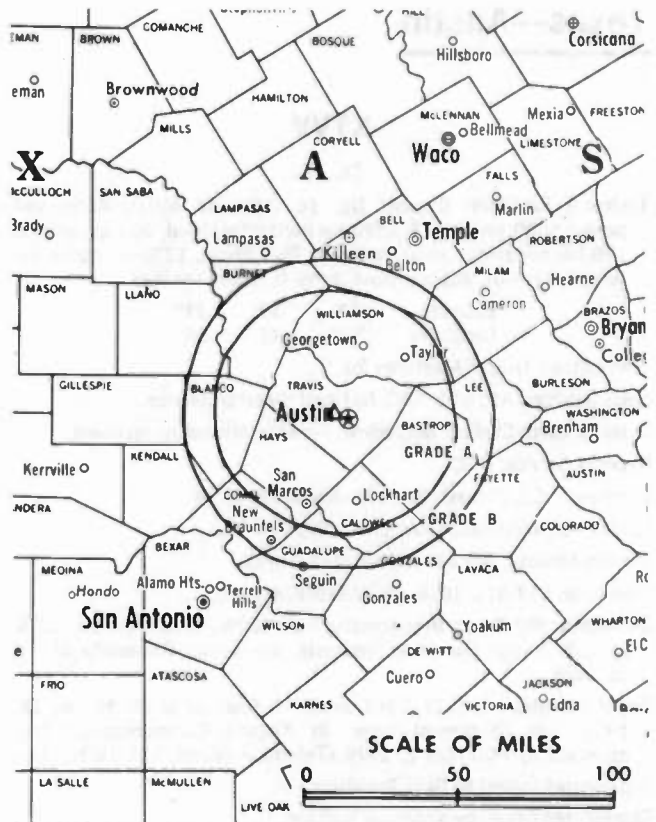
MICHAEL J. WENGLAR, chief engineer.

Highest 30 Sec. Rate (July 26, 1983): \$1200.

NETWORK BASE HOURLY RATE: \$500.

Total Households: © MSI Consumer Market Data as of 1/1/83 TV Homes: TV% and Circulation © 1983 Arbitron County coverage based on Arbitron study.

Net Weekly Circulation	State County	Total Households	TV Households	%
<b>TEXAS</b>				
<b>50% &amp; Over</b>	Bastrop	9,600	9,300	97
	Blanco	2,100	2,100	100
	Burnet	7,700	7,600	99
	Caldwell	7,800	7,600	97
	Fayette	7,800	7,400	95
	Hays	14,000	13,700	98
	Lee	4,100	4,000	98
	Llano	4,700	4,600	98
	Mason	1,500	1,400	93
	Travis	175,700	173,300	99
	Williamson	27,900	27,400	98



Net Weekly Circulation	State County	Total Households	TV Households	%
<b>TEXAS</b>				
<b>Between 25-49%</b>	Bell	56,800	56,200	99
	Gillespie	5,500	5,300	96
	Lampasas	4,700	4,600	98
	Milam	8,600	8,400	98
<b>TEXAS</b>				
<b>Between 5-24%</b>	Brazos	37,000	36,400	98
	Burleson	4,600	4,400	96
	Colorado	7,400	7,200	97
	Coryell	15,500	15,300	99
	Falls	7,200	7,000	97
	Gonzales	6,000	5,900	98
	Guadalupe	17,100	16,800	98
	Kimble	1,600	1,500	94
	Mc Culloch	3,400	3,300	97
	Robertson	5,800	5,700	98
San Saba	2,300	2,200	96	
<b>Station Totals</b>		<b>446,400</b>	<b>438,600</b>	<b>98</b>
<b>Net Weekly Circulation (1983)</b>			<b>270,300</b>	
<b>Average Daily Circulation (1983)</b>			<b>163,100</b>	

# Texas—Beaumont-Port Arthur

## KBMT

Ch. 12

Technical Facilities: Channel No. 12 (204-210 MHz). Authorized power: 316-kw visual, 42.7-kw aural. Antenna: 1000-ft. above av. terrain, 1022-ft. above ground, 1049-ft. above sea level.

Latitude 30° 11' 26"  
Longitude 93° 53' 08"

Transmitter: 2-mi. W of Mauriceville, Tex.

News Services: AP, UPI.

Satellite Earth Station: Harris, 7-meter.

Network Service: ABC.

Licensee: Texas Telecasting Inc., Box 1550, Beaumont, Tex. 77704.

Studio: 525 Interstate Hwy. 10 S. 77704.

Mailing Address: Box 1550, Beaumont, Tex. 77704.

Telephone: 713-833-7512.

Ownership: Michael D. McKinnon, pres., 70.11%; Clinton Dan McKinnon, v.p.-asst. secy.; Clinton D. McKinnon, dir., 28.17%. McKinnons control KIII(TV), Corpus Christi. Michael McKinnon owns 43% & Clinton Dan McKinnon 57% of KSON(AM), San Diego. Principals have interest in CP for Ch. 42, Austin, Tex.

Began Operation: June 18, 1961. Transfer of control to Harbour TV Systems from A. O. Banning & William G. Hill Jr. approved by FCC Feb. 11, 1976. Sale to Banning & Hill by Devon Corp. approved by FCC Sept. 28, 1973. Sale to present owners by Liberty National Corp. approved by FCC Oct. 21, 1976 (Television Digest, Vol. 16:27).

Represented (sales) by Blair Television.

Represented (legal) by Cohn & Marks.

Represented (engineering) by Jules Cohen & Associates.

### Personnel:

MICHAEL D. MCKINNON, president.  
BOB WHITE, v.p., general manager & general sales manager.  
SAMMY GRAFFAGNINO, production manager.  
AUSTIN HODGES, chief engineer.  
JOHN KREMER, promotion manager.  
MATT JAMES, news director.

Highest 30 Sec. Rate (July 27, 1983): \$450.


NETWORK BASE HOURLY RATE: \$425.

Total Households: © MSI Consumer Market Data as of 1/1/83 TV Homes: TV% and Circulation © 1983 Arbitron County coverage based on Arbitron study.

Net Weekly Circulation	State County	Total Households	TV Households	%
50% & Over	<b>LOUISIANA</b>			
	Calcasieu	60,200	59,500	99
	Cameron	3,300	3,200	97
	<b>TEXAS</b>			
	Hardin	14,900	14,600	98
Jasper	11,600	11,400	98	



SCALE OF MILES



KBMT BPCT-3266 Granted 1/6/65

© American Map Corp., 14244

Net Weekly Circulation	State County	Total Households	TV Households	%
50% & Over	Jefferson	93,600	92,700	99
	Newton	4,900	4,700	96
	Orange	29,900	29,600	99
	Tyler	6,300	6,100	97
Between 25-49%	<b>LOUISIANA</b>			
	Beauregard	10,400	10,100	97
	Vernon	16,800	16,300	97
	<b>TEXAS</b>			
	Chambers	7,000	6,900	99
Between 5-24%	<b>LOUISIANA</b>			
	Jefferson Davis	10,900	10,700	98
	<b>TEXAS</b>			
	Liberty	17,800	17,400	98
	Polk	10,100	9,800	97
Sabine	3,600	3,400	96	
San Augustine	3,400	3,300	97	
<b>Station Totals</b>		<b>304,700</b>	<b>299,700</b>	<b>98</b>
<b>Net Weekly Circulation (1983)</b>			<b>201,700</b>	
<b>Average Daily Circulation (1983)</b>			<b>110,400</b>	

# Texas—Beaumont-Port Arthur

**KFDM-TV**

Ch. 6



**PETRY TELEVISION  
BELO BROADCASTING**

Technical Facilities: Channel No. 6 (82-88 MHz). Authorized power: 100-kw visual, 20-kw aural. Antenna: 960-ft. above av. terrain, 1031-ft. above ground, 1049-ft. above sea level.

Latitude 30° 08' 24"  
Longitude 93° 58' 44"

Transmitter: U.S. Hwy. 90, approx. 2.3-mi. ENE of Vidor, Tex.

News Services: AP, UPI.

Satellite Earth Station: Common carrier; Microdyne; 7-meter.

Network Service: CBS.

Licensee: Belo Broadcasting Corp., Box 7128, Beaumont 77706.

Studio: 2955 Interstate 10 East, Beaumont 77702.

Mailing Address: Box 7128, Beaumont, Tex. 77702.

Telephone: 409-892-6622. TWX: 910-884-5121.

Ownership: Belo Broadcasting Corp. For other interests, see Group Ownership of TV Stations.

Began Operation: April 24, 1955. Sale to present owner by Beaumont Bcstg. Corp. approved by FCC May 1969 (Television Digest, Vol. 9:19).

Represented (sales) by Petry Television Inc.

Represented (legal) by Covington & Burling.

Represented (engineering) by Carl T. Jones Associates.

Personnel:

WARD L. HUEY JR., president & chief executive officer.

LARRY BEAULIEU, general manager.

C. RIX GAREY, general sales manager.

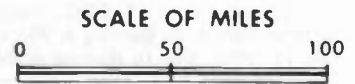
RICHARD KIHN, chief engineer.

Highest 30 Sec. Rate (May 1, 1982): \$2000.

NETWORK BASE HOURLY RATE: \$850.

Total Households: © MSI Consumer Market Data as of 1/1/83 TV Homes: TV% and Circulation © 1983 Arbitron County coverage based on Arbitron study.

Net Weekly Circulation	State County	Total Households	TV Households	%
50% & Over	LOUISIANA			
	Calcasieu	60,200	59,500	99
	Cameron	3,300	3,200	97
	TEXAS			
	Hardin	14,900	14,600	98



KFDM-TV BPCT-3107 Granted 1/30/63

© American Map Corp., 14244

Net Weekly Circulation	State County	Total Households	TV Households	%
50% & Over	Jasper	11,600	11,400	98
	Jefferson	93,600	92,700	99
	Newton	4,900	4,700	96
	Orange	29,900	29,600	99
	Sabine	3,600	3,400	96
	San Augustine	3,400	3,300	97
	Tyler	6,300	6,100	97
Between 25-49%	LOUISIANA			
	Beauregard	10,400	10,100	97
	Vernon	16,800	16,300	97
Between 5-24%	TEXAS			
	Chambers	7,000	6,900	99
	Polk	10,100	9,800	97
	San Jacinto	4,800	4,600	96
Between 5-24%	LOUISIANA			
	Jefferson Davis	10,900	10,700	98
	TEXAS			
	Angelina	23,400	23,000	98
	Liberty	17,800	17,400	98
Station Totals		332,900	327,300	98
Net Weekly Circulation (1983)			223,800	
Average Daily Circulation (1983)			152,800	

# The Beaumont/ Port Arthur Market is more market than you'd expect.

All too frequently, the decision to buy or not buy a market is determined by population rank alone. The Beaumont / Port Arthur, Texas metro population is just beyond the magic 100th market cut-off. We're 107. But we've got top-market money and here's an idea of how we spend it to buy what you sell.\*

CATEGORY	NAT'L RANK	CATEGORY	NAT'L RANK	CATEGORY	NAT'L RANK
Effective Buying Income	95	Premium Priced Products	92	Apparel & Accessories	67
Avg. HH EBI	61	Automobiles	65	Building Materials	62
Tot. Retail Sales	86	Food Store Sales	88	Drug Sales	76
Per HH Retail Sales	19	Home Furnishings	80	Major Appliances	62

# KFDM-TV is more TV than you'd expect.

In fact, we're #1 in ratings, households and adults in all day-parts. Our local newscasts account for 6 of the top 10 regularly scheduled programs in this market. The remaining 4 are on our station, too. Since 1955, KFDM-TV has maintained significant dominance in this area and it's not unusual for us to deliver ratings and demos far greater than the combined competition.\*\*

With KFDM-TV, you'll reach the tremendous buying power of Southeast Texas. We're eager to help you find life and profit beyond the 100th market. Let's talk.

**WE'RE NUMBER ONE  
IN SOUTHEAST TEXAS**



P.O. Box 7128 Beaumont, Texas 77706 (409) 892-6622

Represented by **PETRY** Television

\*Source: Survey of Buying Power Data Service 1982  
\*\*Source: February '83 ARB

# Texas—Port Arthur-Beaumont

## KJAC-TV

Ch. 4

Technical Facilities: Channel No. 4 (66-72 MHz). Authorized power: 100-kw visual, 20-kw aural. Antenna: 1180-ft. above av. terrain, 1225-ft. above ground, 1249-ft. above sea level.

Latitude 30° 09' 31"  
Longitude 93° 59' 11"

Transmitter: NW of Tex. Rte. 235, 2.8-mi. NE of Vidor.

News Services: AP, NBC.

Network Service: NBC.

Licensee: Southeast Texas Television Corp., Box 3257, Port Arthur, Tex. 77643.

Studio: 17th & Woodworth Blvd., Port Arthur.

Mailing Address: Box 3257, Port Arthur, Tex. 77643.

Telephone: 409-985-5557. TWX: 910-886-5307.

Ownership: Clay Communications Inc., 100%. For other interests, see WWAY, Wilmington, N.C.

Began Operation: Oct. 22, 1957, equally-owned by Port Arthur College & Jefferson Amusement Co. Sale of its 50% by Port Arthur College to Jefferson Amusement approved by FCC Nov. 15, 1965 (Television Digest, Vol. 5:43, 47). Transfer of control from Jefferson Amusement to Robert H. Park, Janet Gordon Jack, et al., approved by FCC May 1, 1969. Sale to present owner approved May 31, 1973.

Represented (sales) by Katz Television.

Represented (legal) by Fletcher, Heald & Hildreth.

### Personnel:

GEORGE DIAB, president.

ROY D. SHOTTS, vice president & general manager.

CHARLES RAVELL, chief engineer.

JACK DAHMER, sales manager.

Highest 30 Sec. Rate (May 1, 1982): \$475.

NETWORK BASE HOURLY RATE: \$600.

Total Households: © MSI Consumer Market Data as of 1/1/83. TV Homes: TV% and Circulation © 1983 Arbitron County coverage based on Arbitron study.

Net Weekly Circulation	State County	Total Households	TV Households	%
<b>50% &amp; Over</b>	<b>TEXAS</b>			
	Hardin	14,900	14,600	98
	Jasper	11,600	11,400	98
	Jefferson	93,600	92,700	99
	Newton	4,900	4,700	96
	Orange	29,900	29,600	99
	Sabine	3,600	3,400	96
	San Augustine	3,400	3,300	97
	Tyler	6,300	6,100	97



KJAC-TV BPCT-4322 Granted 5/13/70

© American Map Corp., 14244

Net Weekly Circulation	State County	Total Households	TV Households	%
<b>Between 25-49%</b>	<b>LOUISIANA</b>			
	Beauregard	10,400	10,100	97
	Calcasieu	60,200	59,500	99
	Cameron	3,300	3,200	97
<b>TEXAS</b>	Chambers	7,000	6,900	99
	Liberty	17,800	17,400	98
	Polk	10,100	9,800	97
	San Jacinto	4,800	4,600	96
<b>Between 5-24%</b>	<b>LOUISIANA</b>			
	Jefferson Davis	10,900	10,700	98
	Vernon	16,800	16,300	97
<b>TEXAS</b>	Angelina	23,400	23,000	98
	Trinity	3,900	3,700	95
<b>Station Totals</b>		<b>336,800</b>	<b>331,000</b>	<b>98</b>
<b>Net Weekly Circulation (1983)</b>			<b>214,700</b>	
<b>Average Daily Circulation (1983)</b>			<b>128,000</b>	

## Texas—Big Spring

### KWAB-TV

Ch. 4

(Satellite of KTPX, Odessa, Tex.)

Technical Facilities: Channel No. 4 (66-72 MHz). Authorized power: 12.75-kw visual, 2.51-kw aural. Antenna: 380-ft. above av. terrain, 497-ft. above ground, 2957-ft. above sea level.

Latitude 32° 15' 14"  
Longitude 101° 26' 44"

Transmitter: 2500 Kentucky Way, Big Spring.

News Service: UPI.

Network Service: ABC.

Licensee: Permian Basin Television Corp., Box 6699, Midland, Tex. 79701.

Studio: 2500 Kentucky Way, Big Spring, Tex. 79720.

Telephone: 915-263-4901.

Ownership: See KTPX, Odessa, Tex.

Began Operation: Jan. 15, 1956.

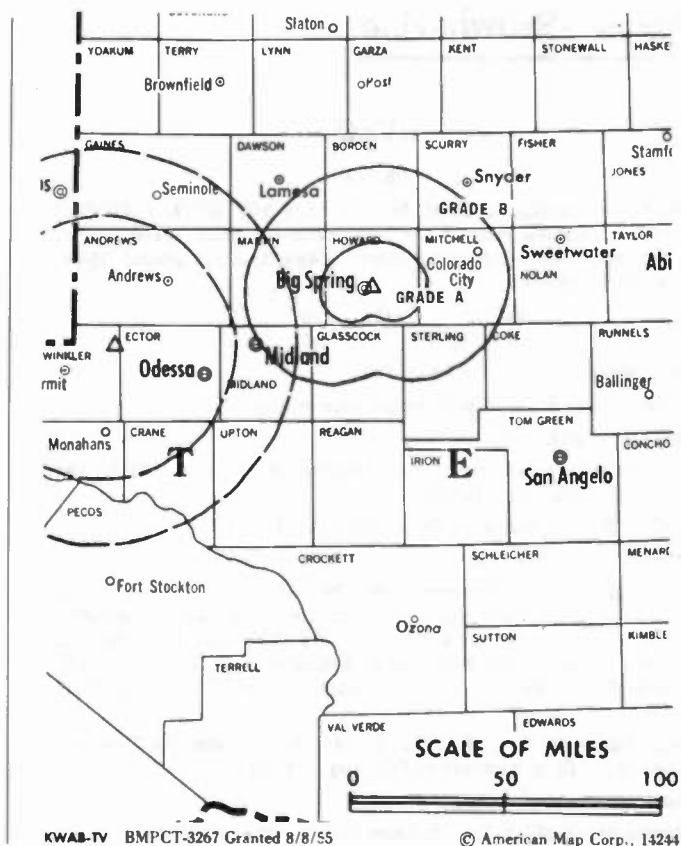
Represented (sales) by Blair Television.

Represented (legal) by James E. Greeley.

Represented (engineering) by Robert L. Purcell.

Personnel: See KTPX, Odessa, Tex.

Rates: Sold in combination with KTPX, Odessa, Tex.



# SHOW US YOUR TREES

... and we'll show you the forest. Call toll free and without obligation at (800) 424-8036.

*Analysis of Competing Technologies*

*Financial Analysis and Evaluation*

*Systems Valuation and Appraisals*

*Systems Design and Engineering*

*Professional Management & Marketing*

*Operations Analysis*

*Refranchising Strategy*

*Software Delivery Technologies Analysis*

*System Construction Monitoring & Analysis*

*Expert Testimony*

*Regulatory Affairs*

*Special Research Projects*

## MALARKEY-TAYLOR ASSOCIATES

Telecommunications Finance, Management and Engineering Consultants

1301 Pennsylvania Ave., NW Washington, DC 20004 (202) 737-2300 Telex 64809



# Texas—Brownsville

## KVEO

Ch. 23

Technical Facilities: Channel No. 23 (524-530 MHz). Authorized power: 2600-kw max. & 735-kw horizontal visual, 41-kw aural. Antenna: 1487-ft. above av. terrain, 1489-ft. above ground, 1549-ft. above sea level.

Latitude 26° 06' 59"  
Longitude 97° 50' 16"

Transmitter: 2-mi. S of La Feria, Tex.

Satellite Earth Station: In operation, receive-only.

Network Service: NBC.

Licensee: Guadalupe South Texas Communications Inc., 320 E. Van Buren St., Harlingen 78550.

Studio: 394 N. Expressway, Brownsville, Tex. 78521.

Telephone: 512-544-2323.

Ownership: Sante Fe Communications Inc., 80%; DeRance Inc., 20%. SFC ownership: Harry G. John, pres.-treas., Donald A. Gallagher, exec. v.p.-secy., & Erica John, v.p., 33.33% each. DI ownership: Harry G. John, pres. & Donald A. Gallagher, exec. v.p.-secy., 50% each; Erica John, v.p. For other interests, see KCIK(TV) El Paso, Tex.

Began Operation: Dec. 18, 1981. Sale to present owners by Tierra del Sol Bcstg. Corp. approved by FCC Aug. 3, 1983.

Represented (sales) by Avery-Knodel.

Represented (legal) by Lovett, Hennessey, Stambler & Siebert.

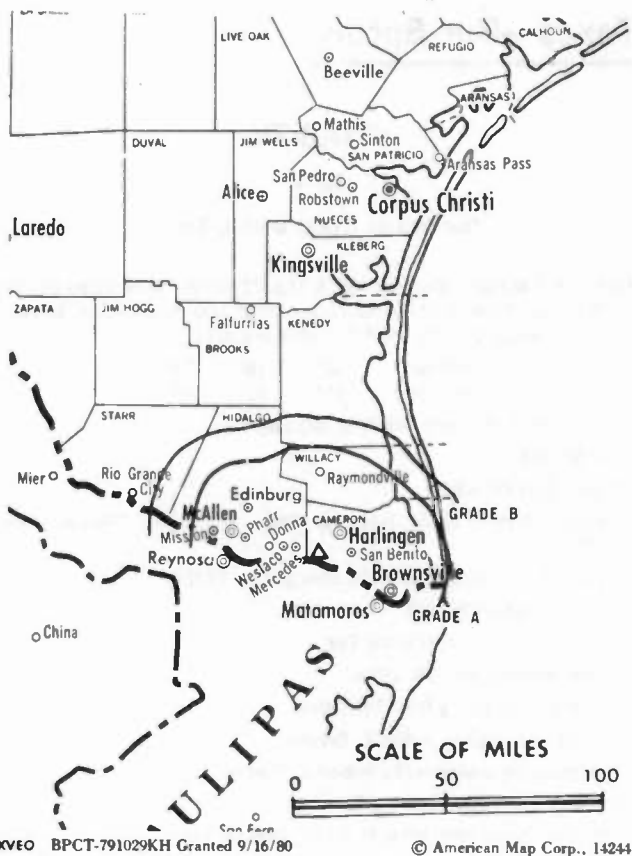
### Personnel:

DARRELL DAVIS, president & general manager.  
EARL NOEL, general sales manager.  
ED GOMEZ, vice president, business development.  
MORELSA GARZA, sales & traffic coordinator.  
YOLANDA CORTEZ, program director.

Highest 30 Sec. Rate (April 1982): \$650.

Total Households: © MSI Consumer Market Data as of 1/1/83 TV Homes: TV% and Circulation © 1983 Arbitron County coverage based on Arbitron study.

Net Weekly Circulation	State County	Total Households	TV Households	%
50% & Over	TEXAS Cameron	64,700	63,600	98
	Willacy	4,900	4,800	98
Between 25-49%	TEXAS Hidalgo	84,700	83,000	98
	Starr	7,600	7,300	96
Station Totals		161,900	158,700	98
Net Weekly Circulation (1983)			82,700	
Average Daily Circulation (1983)			36,100	



**Media Brokerage Specialist  
CATV, TV and Radio**

**THE  
TED HEPBURN  
COMPANY**

**Ted Hepburn, President    Todd Hepburn, VP, CATV Division  
Heidi Hepburn-Jepsen, VP, Small Markets  
P.O. Box 42401, Cincinnati, Ohio 45242    (513) 791-8730**

# Texas—Bryan

## KBTX-TV

Ch. 3

(Affiliated with KWTX-TV, Waco, Tex.)

Technical Facilities: Channel No. 3 (60-66 MHz). Authorized power: 70-kw visual, 7-kw aural. Antenna: 1687-ft. above av. terrain, 1705-ft. above ground, 2036-ft. above sea level.

Latitude 30° 33' 10"  
Longitude 96° 01' 50"

Transmitter: 4-mi. SE of Carlos, Tex.

News Service: UPI.

Network Service: CBS.

Licensee: Brazos Broadcasting Co., Box 3730, Bryan, Tex. 77801.

Studio: 4141 E. 29th St., Bryan, Tex. 77805.

Telephone: 409-846-7777.

Ownership: KWTX Bcstg. Co., 50%; M. N. Bostick, pres. & gen. mgr., 10%; Harry L. Gillam, v.p. & station mgr., 5%; John M. Lawrence III, secy.-treas., 5%; Ann Mitchell, dir., 10%; estate of Brazas A. Varisco, 10%; Mrs. W. W. Callan, 10%. See KWTX-TV, Waco, Tex.

Began Operation: May 22, 1957.

Represented (sales) by Seltel Inc.

Represented (legal) by Cordon & Jacob.

Represented (engineering) by A. Earl Cullum Jr. Consulting Engineers.

Personnel:

M. N. BOSTICK, president, general manager & film buyer.

HARRY LEE GILLAM, v.p. & station manager.

WAYNE KUBE, chief engineer.

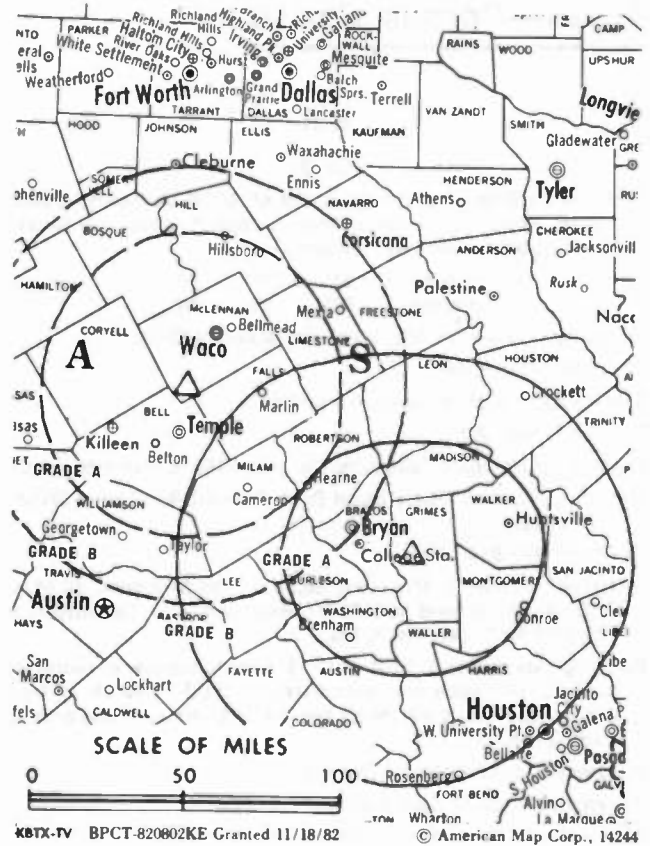
ULMAN McMULLEN, operations manager.

Rates: For national rate see KWTX-TV, Waco.

NETWORK BASE HOURLY RATE: \$401.

Total Households: © MSI Consumer Market Data as of 1/1/83 TV Homes: TV% and Circulation © 1983 Arbitron County coverage based on Arbitron study.

Net Weekly Circulation	State County	Total Households	TV Households	%
50% & Over	<b>TEXAS</b>			
	Brazos	37,000	36,400	98
	Burleson	4,600	4,400	96
	Grimes	5,100	4,900	96
	Madison	3,400	3,300	97
	Walker	13,200	12,700	96



Net Weekly Circulation	State County	Total Households	TV Households	%
<b>TEXAS</b>				
Between 25-49%	Leon	4,100	3,900	95
	Robertson	5,800	5,700	98
	Washington	8,100	7,800	96
<b>TEXAS</b>				
Between 5-24%	Houston	7,800	7,500	96
	Milam	8,600	8,400	98
	Trinity	3,900	3,700	95
<b>Station Totals</b>		<b>101,600</b>	<b>98,700</b>	<b>97</b>
<b>Net Weekly Circulation (1983)</b>			<b>61,200</b>	
<b>Average Daily Circulation (1983)</b>			<b>41,300</b>	

# Texas—Corpus Christi

**KIII**

Ch. 3

Technical Facilities: Channel No. 3 (60-66 MHz). Authorized power: 100-kw visual, 10-kw aural. Antenna: 860-ft. above av. terrain, 899-ft. above ground, 949-ft. above sea level.

Latitude 27° 39' 29"  
Longitude 97° 36' 04"

Transmitter: Near Petronilla, 15-mi. SW of Corpus Christi.

News Services: AP, ABC.

Satellite Earth Station: Harris, 6.1-meter.

Network Service: ABC.

Licensee: South Texas Telecasting Co. Inc., 4750 S. Padre Island Dr. Studio: Box 6669, S. Padre Island Dr. & Everhart Rd., Corpus Christi, Tex. 78411.

Telephone: 512-854-4733.

Ownership: Michael D. McKinnon, 66.65%; Dan McKinnon, 30.85%. M. D. McKinnon owns KBMT(TV), Beaumont, Tex.; has interest in KBVO, CP for Ch. 42 Austin, Tex.

Began Operation: May 4, 1964 on Ch. 3. Prior to transfer of control to Clinton D. McKinnon, station operated as KVDO-TV on Ch. 22 from June 9, 1954 until it left the air Aug. 19, 1957 and later was granted change to Ch. 3.

Represented (sales) by Blair Television.

Represented (legal) by Cohn & Marks.

Represented (engineering) by Jules Cohen & Associates.

Personnel:

MICHAEL D. MCKINNON, president & general manager.

BILLY BROTHERTON, vice president & station manager.

JAMES GILLECE, vice president, finance.

JOHN ROSS, chief engineer.

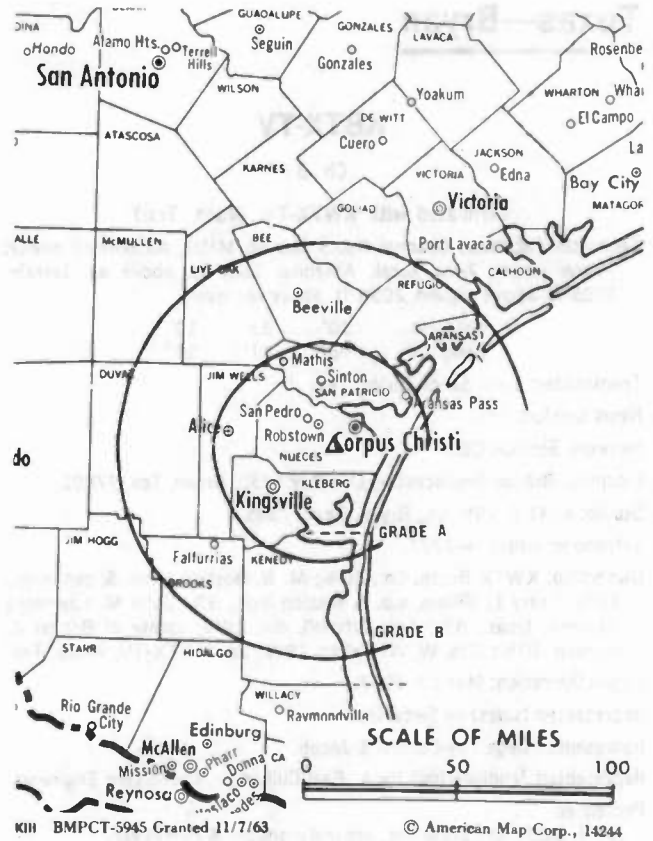
JACQUE MINOTTE, news director.

Highest 30 Sec. Rate (Feb. 1983): \$600.

NETWORK BASE HOURLY RATE: \$400.

Total Households: © MSI Consumer Market Data as of 1/1/83 TV Homes: TV% and Circulation © 1983 Arbitron County coverage based on Arbitron study.

Net Weekly Circulation	State County	Total Households	TV Households	%
<b>50% &amp; Over</b>	<b>TEXAS</b>			
	Aransas	5,900	5,800	98
	Bee	8,500	8,300	98
	Brooks	2,600	2,500	96
	Duval	4,000	3,800	96
	Jim Hogg	1,800	1,700	94



Net Weekly Circulation	State County	Total Households	TV Households	%
<b>50% &amp; Over</b>	Jim Wells	11,900	11,600	97
	Kenedy	200	200	100
	Kleberg	10,600	10,400	98
	Live Oak	3,600	3,500	97
	Nueces	91,700	90,400	99
	Refugio	3,200	3,200	100
	San Patricio	18,900	18,500	98
<b>Between 5-24%</b>	<b>TEXAS</b>			
	Calhoun	6,900	6,800	98
	Dimmit	3,400	3,200	94
	Goliad	1,900	1,800	95
	Victoria	25,100	24,500	98
	Zapata	2,300	2,200	96
<b>Station Totals</b>		<b>202,500</b>	<b>198,400</b>	<b>97</b>
<b>Net Weekly Circulation (1983)</b>			<b>152,500</b>	
<b>Average Daily Circulation (1983)</b>			<b>108,100</b>	

# Texas—Corpus Christi

## KORO

Ch. 28

Technical Facilities: Channel No. 28 (554-560 MHz). Authorized power: 321-kw max. & 183-kw horizontal visual, 50-kw max. & 28.5-kw horizontal aural. Antenna: 330-ft. above av. terrain, 329-ft. above ground, 367-ft. above sea level.

Latitude 27° 47' 46"  
Longitude 97° 23' 47"

Transmitter: The 600 Bldg., Corpus Christi.

News Service: AP.

Satellite Earth Station: Comtech, 10-meter.

Network Service: Spanish International Network.

Licensee: Telecorpus Inc., 102 N. Mesquite, Corpus Christi, Tex. 78401.

Studio: The 600 Bldg., 102 N. Mesquite, Corpus Christi, Tex. 78401.

Telephone: 512-883-2823.

Ownership: Jose R. De Leon Jr., pres.; Olivero Everett, v.p.; C. G. Oliveira, secy.-treas.; Tony Bonilla, Roberto Bosquez, Oscar Garcia, Ernesto Sierra, Humberto Garcia, 11.11% each.

Began Operation: April 13, 1977.

Represented (sales) by Spanish International Network.

Represented (legal) by McKenna, Wilkinson & Klitner.

Personnel:

SERVANDO CABALLERO, general manager.

FELIPE FRANCO, chief engineer.

Highest 30 Sec. Rate (May 1982): \$140.

Total Households: © MSI Consumer Market Data as of 1/1/83 TV Homes: TV% and Circulation © 1983 Arbitron County coverage based on Arbitron study.

Net Weekly Circulation	State County	Total Households	TV Households	%
<b>TEXAS</b>				
Between 5-24%	Jim Hogg	1,800	1,700	94
	Kleberg	10,600	10,400	98
	Nueces	91,700	90,400	99
	San Patricio	18,900	18,500	98
<b>Station Totals</b>		<b>123,000</b>	<b>121,000</b>	<b>98</b>
<b>Net Weekly Circulation (1983)</b>			<b>14,900</b>	
<b>Average Daily Circulation (1983)</b>			<b>7,700</b>	



# BLACKBURN & COMPANY, INC.

**RADIO • TV • CATV • NEWSPAPER BROKERS  
NEGOTIATIONS • FINANCING • APPRAISALS**

<b>CHICAGO</b>	333 N. Michigan Ave., 60601	(312) 346-6460
<b>WASHINGTON, D.C.</b>	1111 19th St., N.W., 20036	(202) 331-9270
<b>ATLANTA</b>	400 Colony Sq., #1004, 30361	(404) 892-4655
<b>BEVERLY HILLS</b>	9465 Wilshire Blvd., 90212	(213) 274-8151

# Texas—Corpus Christi

## KRIS-TV

Ch. 6

Technical Facilities: Channel No. 6 (82-88 MHz). Authorized power: 100-kw visual, 10-kw aural. Antenna: 650-ft. above av. terrain, 683-ft. above ground, 748-ft. above sea level.

Latitude 27° 46' 46"  
Longitude 97° 37' 31"

Transmitter: Near Robstown, Tex., 13.5-mi. W of Corpus Christi.

News Service: AP.

Network Service: NBC.

Licensee: Gulf Coast Broadcasting Co., Box 840, Corpus Christi, Tex. 78403.

Studio: 409 South Staples, Corpus Christi, Tex. 78401.

Telephone: 512-883-6511. TWX: 910-876-1442.

Ownership: T. Frank Smith Jr., 100%. Note: Gulf Coast also owns KGNS-TV, Laredo, Tex.

Began Operation: May 25, 1956.

Represented (sales) by Katz Television.

Represented (legal) by Nixon, Hargrave, Devans & Doyle.

Represented (engineering) by Cohen & Dippell.

### Personnel:

T. FRANK SMITH JR., president & general manager.

VAN JOHNSON, senior v.p., national spot sales, station network clearance.

JACK FARMER, sales manager.

DOUG CALDWELL, news director.

MARVIN BORN, director of engineering.

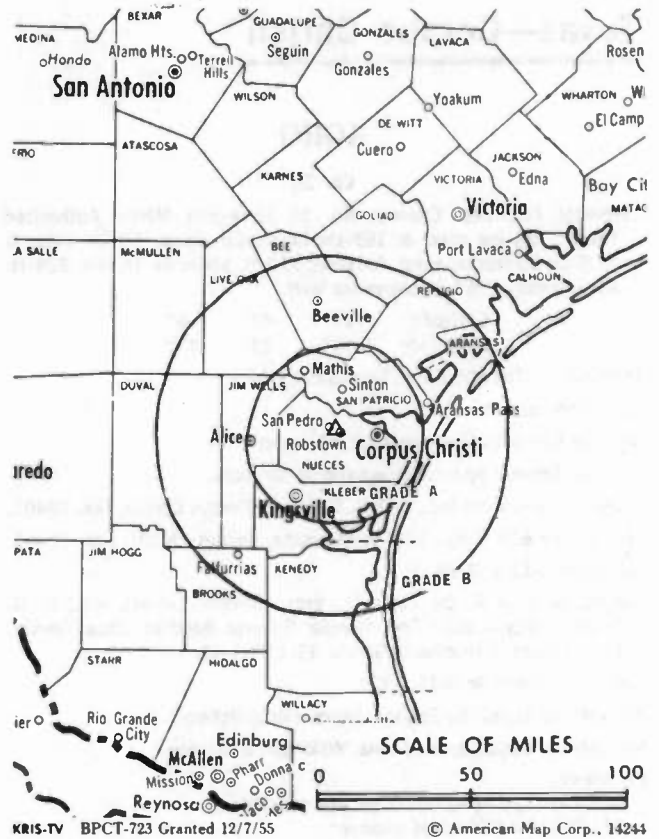
Highest One Hour Rate: \$2500.

Highest 30 Sec. Rate (July 11, 1983): \$400.

NETWORK BASE HOURLY RATE: \$425.

Total Households: © MSI Consumer Market Data as of 1/1/83 TV Homes: TV% and Circulation © 1983 Arbitron County coverage based on Arbitron study.

Net Weekly Circulation	State County	Total Households	TV Households	%
50% & Over	<b>TEXAS</b>			
	Aransas	5,900	5,800	98
	Bee	8,500	8,300	98
	Brooks	2,600	2,500	96
	Duval	4,000	3,800	96
	Jim Hogg	1,800	1,700	94
	Jim Wells	11,900	11,600	97
	Kenedy	200	200	100
	Kleberg	10,600	10,400	98



Net Weekly Circulation	State County	Total Households	TV Households	%
50% & Over	Live Oak	3,600	3,500	97
	Nueces	91,700	90,400	99
	Refugio	3,200	3,200	100
	San Patricio	18,900	18,500	98
<b>TEXAS</b>				
Between 5-24%	Calhoun	6,900	6,800	98
	Colorado	7,400	7,200	97
	De Witt	7,100	6,900	97
	Goliad	1,900	1,800	95
	Lavaca	7,400	7,000	95
Zapata	2,300	2,200	96	
<b>Station Totals</b>		<b>195,900</b>	<b>191,800</b>	<b>97</b>
<b>Net Weekly Circulation (1983)</b>			<b>147,600</b>	
<b>Average Daily Circulation (1983)</b>			<b>93,400</b>	

# Texas—Corpus Christi

**KZTV**

Ch. 10

(Operates satellite KVTU, Laredo, Tex.)

Technical Facilities: Channel No. 10 (192-198 MHz). Authorized power: 316-kw visual, 47.9-kw aural. Antenna: 940-ft. above av. terrain, 982-ft. above ground, 1049-ft. above sea level.

Latitude 27° 46' 50"  
Longitude 97° 38' 03"

Transmitter: State Hwy. 44, 1.7-mi. E of Robstown, Tex.

AM Affiliate: KSIX, 1-kw, (0.25-kw night), 1230 kHz (CBS).

FM Affiliate: KEXX-FM, 100-kw, 93.9 MHz (No. 230), 840-ft.

News Service: AP.

Network Service: CBS.

Licensee: K-SIX Television Inc., Wilson Bldg., 601 Leopard, Corpus Christi, Tex. 78401.

Studio: Wilson Bldg., 601 Leopard St., Corpus Christi, Tex. 78401.

Telephone: 512-884-1616.

Ownership: Corpus Christi Bcstg. Co. Inc. (KSIX), 54.266%; Vann M. Kennedy, pres., 29%; Charles R. Manning, v.p., 0.66%; Cecil E. Burney, secy., 1.2%; Lillian R. Mahoney, treas.; remainder of stock held by 32 others, none with more than 3%. Kennedy owns 51% of KSIX. K-SIX TV also owns KVTU, Laredo, Tex.

Began Operation: Sept. 30, 1956.

Represented (sales) by Seltel Inc.

Personnel:

VANN M. KENNEDY, president & general manager.

GENE LOOPER, program manager.

JIM BIXLER, commercial manager.

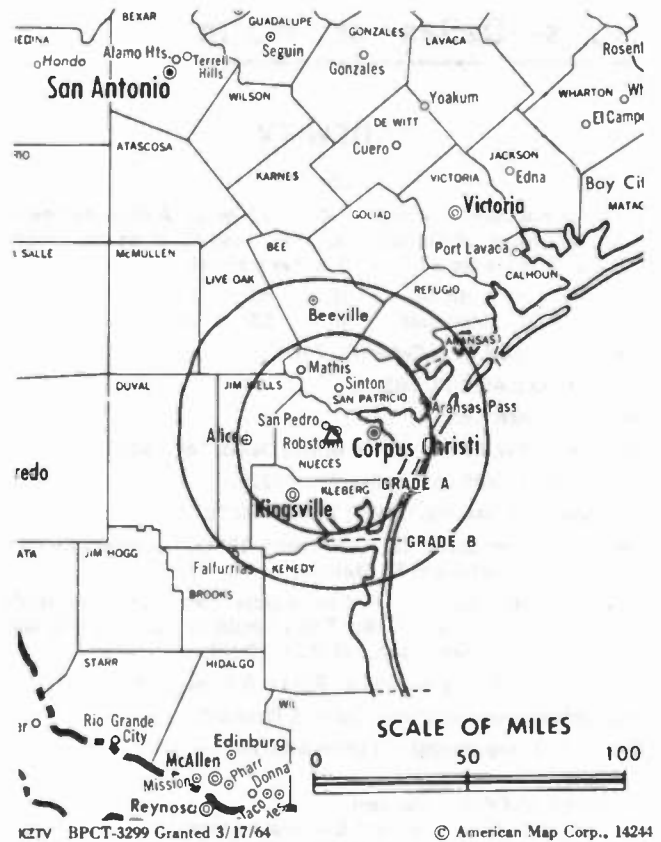
DALE TAYLOR, director of engineering.

Highest 30 Sec. Rate: \$195.

NETWORK BASE HOURLY RATE: \$450.

Total Households: © MSI Consumer Market Data as of 1/1/83 TV Homes: TV% and Circulation © 1983 Arbitron County coverage based on Arbitron study.

Net Weekly Circulation	State County	Total Households	TV Households	%
50% & Over	TEXAS			
	Aransas	5,900	5,800	98
	Bee	8,500	8,300	98
	Brooks	2,600	2,500	96
	Duval	4,000	3,800	96
	Jim Hogg	1,800	1,700	94
	Jim Wells	11,900	11,600	97
Kenedy	200	200	100	



Net Weekly Circulation	State County	Total Households	TV Households	%
50% & Over	Kleberg	10,600	10,400	98
	Live Oak	3,600	3,500	97
	Nueces	91,700	90,400	99
	Refugio	3,200	3,200	100
	San Patricio	18,900	18,500	98
<b>TEXAS</b>				
Between 25-49%	Calhoun	6,900	6,800	98
<b>TEXAS</b>				
Between 5-24%	De Witt	7,100	6,900	97
	Gollad	1,900	1,800	95
	Victoria	25,100	24,500	98
	Zapata	2,300	2,200	96
<b>Station Totals</b>		<b>206,200</b>	<b>202,100</b>	<b>98</b>
<b>Net Weekly Circulation (1983)</b>				<b>153,700</b>
<b>Average Daily Circulation (1983)</b>				<b>94,300</b>



# Texas—Dallas-Fort Worth

## KDFW-TV

Ch. 4

Technical Facilities: Channel No. 4 (66-72 MHz). Authorized power: 100-kw visual, 20-kw aural. Antenna: 1685-ft. above av. terrain, 1521-ft. above ground, 2349-ft. above sea level.

Latitude 32° 35' 17"  
Longitude 96° 58' 34"

Transmitter: 1-mi. W of Cedar Hill, Tex.

News Services: AP, UPI, CBS.

Network Service: CBS.

Licensee: KDFW-TV Inc., 400 N. Griffin, Dallas, Tex. 75202.

Studio: 400 N. Griffin St., Dallas, Tex. 75202.

Telephone: 214-744-4000. TWX: 214-899-8072.

Ownership: Times Mirror Co., Los Angeles, 100%. For other interests, see Group Ownership of TV Stations.

Began Operation: Dec. 3, 1949. Sale to present owner by Times Herald Printing Co. along with Dallas-Times Herald, approved by FCC May 15, 1970 (Television Digest, Vol. 9:38; 10:20).

Represented (sales) by Harrington, Righter & Parsons Inc.

Represented (legal) by Wilmer, Cutler & Pickering.

Represented (engineering) by Lohnes & Culver.

Personnel:

JOHN J. McCRORY, president.

JOHN MCKAY, vice president & general manager.

DIRAN DIMIRJIAN, general sales manager.

JOHN MARTIN, program director.

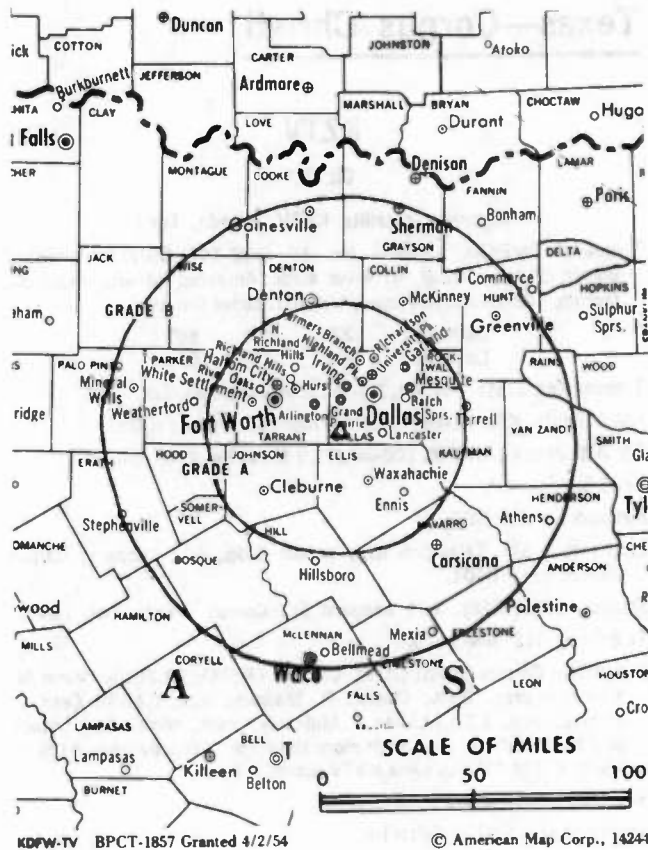
WILLIAM J. WILSON, news director.

WARREN FARRAR, chief engineer.

Rates: Not available.

Total Households: © MSI Consumer Market Data as of 1/1/83 TV Homes: TV% and Circulation © 1983 Arbitron County coverage based on Arbitron study.

Net Weekly Circulation	State County	Total Households	TV Households	%
<b>TEXAS</b>				
<b>50% &amp; Over</b>	Anderson	13,300	13,000	98
	Bosque	5,800	5,700	98
	Brown	13,300	13,000	97
	Collin	52,800	52,000	99
	Comanche	5,000	4,900	97
	Cooke	10,700	10,600	99
	Dallas	615,800	610,300	99
	Delta	1,900	1,900	97
	Denton	55,400	54,800	99
	Ellis	21,200	20,900	99
	Erath	9,300	9,200	99
	Fannin	9,700	9,500	97
	Franklin	2,900	2,800	96
	Freestone	5,900	5,700	97
	Grayson	35,500	35,000	98
	Hamilton	3,700	3,600	97
	Henderson	17,900	17,500	98
	Hill	10,000	9,800	98
	Hood	7,900	7,800	99
	Hopkins	10,000	9,800	98
	Hunt	21,500	21,100	98
	Johnson	25,300	25,000	99
	Kaufman	13,900	13,600	98
	Lamar	16,600	15,900	96
	Limestone	7,700	7,500	97
	Mc Lennan	65,100	64,400	99
	Navarro	14,100	13,800	98
	Palo Pinto	8,800	8,600	98
	Parker	17,000	16,800	99
	Rains	2,200	2,100	98
	Rockwall	5,600	5,500	98
	Smith	50,000	49,200	98
	Somervell	1,800	1,800	100



Net Weekly Circulation	State County	Total Households	TV Households	%
<b>50% &amp; Over</b>	Tarrant	332,100	329,100	99
	Van Zandt	12,700	12,400	98
	Wise	10,200	10,100	99
	Wood	10,000	9,800	98
<b>OKLAHOMA</b>				
<b>Between 25-49%</b>	Bryan	12,200	11,900	98
	Choctaw	6,500	6,200	96
	Love	3,100	3,000	97
	Marshall	4,600	4,500	98
<b>TEXAS</b>				
	Cherokee	14,400	14,000	97
	Eastland	8,000	7,800	97
	Falls	7,200	7,000	97
	Gregg	38,700	38,200	99
	Jack	2,900	2,900	100
	Lampasas	4,700	4,600	98
	Mills	1,800	1,800	97
	Montague	7,100	7,000	99
	Red River	6,300	6,100	97
	San Saba	2,300	2,200	96
	Stephens	4,200	4,100	98
	Titus	8,200	8,000	98
	Young	7,900	7,800	99
<b>OKLAHOMA</b>				
<b>Between 5-24%</b>	Mc Curtain	13,100	12,700	97
	Pushmataha	4,800	4,600	96
<b>TEXAS</b>				
	Camp	3,700	3,600	97
	Coleman	4,300	4,200	98
	Coryell	15,500	15,300	99
	Houston	7,800	7,500	96
	Leon	4,100	3,900	95
	Morris	5,500	5,400	98
	Upshur	11,000	10,800	98
<b>Station Totals</b>		<b>1,732,500</b>	<b>1,709,600</b>	<b>98</b>
<b>Net Weekly Circulation (1983)</b>			<b>1,408,300</b>	
<b>Average Daily Circulation (1983)</b>			<b>885,300</b>	

# Texas—Dallas

## KNBN-TV

Ch. 33

Technical Facilities: Channel No. 33 (584-590 MHz). Authorized power: 1170-kw horizontal visual, 117-kw horizontal aural. Antenna: 1700-ft. above av. terrain, 1529-ft. above ground, 2349-ft. above sea level.

Latitude 32° 35' 21.5"  
Longitude 96° 58' 10.0"

Transmitter: Belt Line Rd., 0.81-mi. W of Cedar Hill Rd., Cedar Hill.

News Services: AP, UPI, Reuters.

Satellite Earth Station: In operation.

Network Service: None, independent.

Licensee: National Business Network Inc., 3333 Harry Hines Blvd., Dallas 75201.

Studio: 3333 Harry Hines Blvd., Dallas 75201.

Telephone: 214-745-1425.

Ownership: Sheldon K. Turner, pres., 35%; Nolanda Turner Hill, v.p.-secy., 35%. Note: Sale to Metromedia pending.

Began Operation: Sept. 29, 1980.

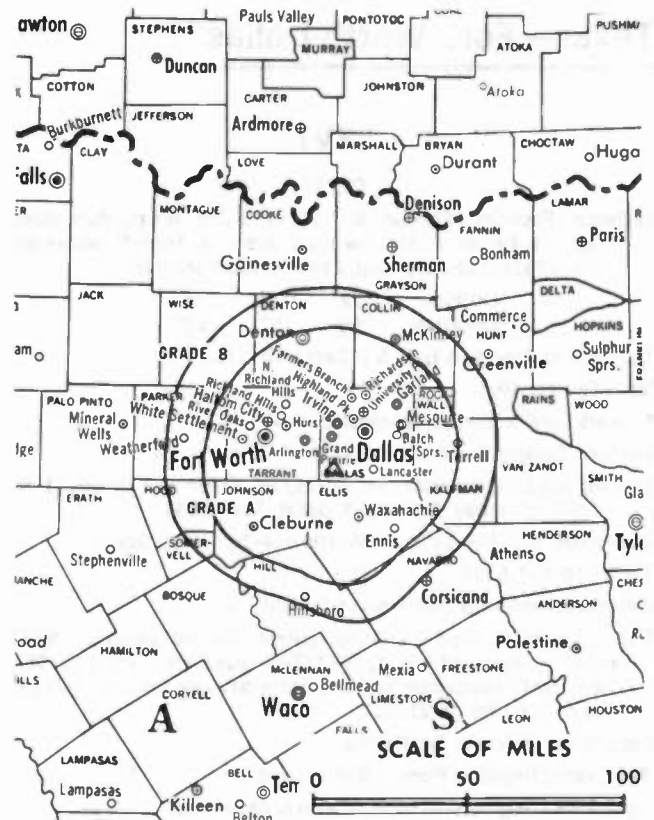
Represented (sales) by Spanish International Network.

Represented (legal) by Sanford, Adams, McCullough & Beard.

Note: Additional information not available.

Total Households: © MSI Consumer Market Data as of 1/1/83 TV Homes: TV% and Circulation © 1983 Arbitron County coverage based on Arbitron study.

Net Weekly Circulation	State County	Total Households	TV Households	%
<b>TEXAS</b>				
Between 5-24%	Collin	52,800	52,000	99
	Dallas	615,800	610,300	99
	Denton	55,400	54,800	99
	Jack	2,900	2,900	100
	Johnson	25,300	25,000	99
	Rockwall	5,600	5,500	98



KNBN-TV BMPCT-791031KH Granted 5/30/80 © American Map Corp., 14244

Net Weekly Circulation	State County	Total Households	TV Households	%
Between 5-24%	Somervell	1,800	1,800	100
	Tarrant	332,100	329,100	99
	Wise	10,200	10,100	99
<b>Station Totals</b>		<b>1,101,900</b>	<b>1,091,500</b>	<b>99</b>
<b>Net Weekly Circulation (1983)</b>			<b>61,400</b>	
<b>Average Daily Circulation (1983)</b>			<b>22,900</b>	

# MEN TARGET/AID SEPARATES THE FROM THE BOYS

TARGET/AID can bring a whole new perspective to broadcast advertising. Now you can determine more than just the specific demographics of a broadcast audience; you can see what kind of consumers those numbers represent.

## ARBITRON® RATINGS

# Texas—Fort Worth-Dallas

## KTVT

Ch. 11

Technical Facilities: Channel No. 11 (198-204 MHz). Authorized power: 316-kw visual, 31.6-kw aural. Antenna: 1669-ft. above av. terrain, 1553-ft. above ground, 2349-ft. above sea level.

Latitude 32° 34' 43"  
Longitude 96° 57' 12"

Transmitter: Approx. 0.7-mi. S of Cedar Hill, Tex.

News Service: AP.

Network Service: None, independent.

Licensee: Gaylord Broadcasting Co.

Studios: 4801 W. Freeway, Box 2495, Ft. Worth 76113; 10111 N. Central Expressway, Box 31119, Dallas, Tex. 75231.

Telephones: 817-738-1951, Ft. Worth; 214-363-9321, Dallas.

TWX: 910-893-5051.

Ownership: See Group Ownership of TV Stations.

Began Operation: Sept. 11, 1955. Sale to present owner by NAFI Telecasting approved Aug. 1, 1962 (Television Digest, Vol. 2:11, 32), Sale to NAFI Telecasting by Texas State Network approved July 27, 1960 by FCC (Vol. 16:21, 31).

Represented (sales) by TeleRep Inc.

Represented (legal) by Pierson, Ball & Dowd.

Represented (engineering) by A. D. Ring & Associates.

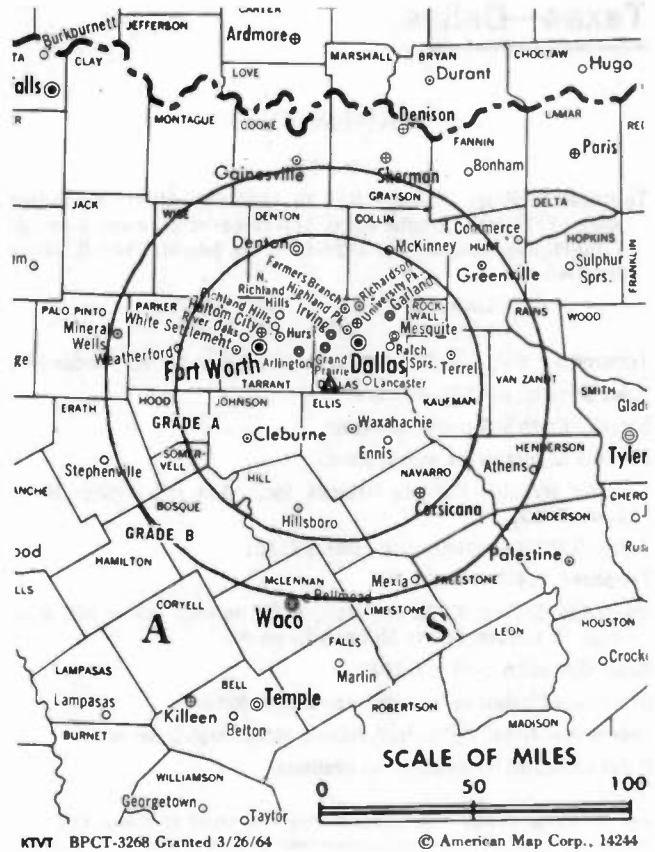
Personnel:

- JACK BERNING, vice president & general manager.
- OCELLA ALLISON, assistant general manager.
- CLEM CANDELARIA, program manager.
- HARRY DELANEY, general sales manager.
- WALT BAXLEY, chief engineer.

Rates: On request.

Total Households: © MSI Consumer Market Data as of 1/1/83 TV Homes: TV% and Circulation © 1983 Arbitron County coverage based on Arbitron study.

Net Weekly Circulation	State County	Total Households	TV Households	%
50% & Over	<b>OKLAHOMA</b>			
	Choctaw	6,500	6,200	96
	Greer	2,900	2,800	96
	<b>TEXAS</b>			
	Anderson	13,300	13,000	98
	Bell	56,800	56,200	99
	Bosque	5,800	5,700	98
	Brown	13,300	13,000	97
	Childress	2,800	2,700	96
	Collin	52,800	52,000	99
	Collingsworth	1,800	1,700	94
	Comanche	5,000	4,900	97
	Cooke	10,700	10,600	99
	Dallas	615,800	610,300	99
	Denton	55,400	54,800	99
	Eastland	8,000	7,800	97
	Ellis	21,200	20,900	99
	Erath	9,300	9,200	99
	Fannin	9,700	9,500	97
	Franklin	2,900	2,800	96
	Freestone	5,900	5,700	97
	Grayson	35,500	35,000	98
	Hamilton	3,700	3,600	97
	Henderson	17,900	17,500	98
	Hill	10,000	9,800	98
	Hood	7,900	7,800	99
	Hopkins	10,000	9,800	98
	Hunt	21,500	21,100	98
	Jack	2,900	2,900	100
	Johnson	25,300	25,000	99
	Kaufman	13,900	13,600	98
	Lamar	16,600	15,900	96
	Limestone	7,700	7,500	97
	Mc Lennan	65,100	64,400	99
	Navarro	14,100	13,800	98



KTVT BPC-3268 Granted 3/26/64

© American Map Corp., 14244

Net Weekly Circulation	State County	Total Households	TV Households	%
50% & Over	Palo Pinto	8,800	8,600	98
	Parker	17,000	16,800	99
	Rains	2,200	2,100	98
	Reeves	4,800	4,700	98
	Rockwall	5,600	5,500	98
	Scurry	6,800	6,700	99
	Somervell	1,800	1,800	100
	Stephens	4,200	4,100	98
	Tarrant	332,100	329,100	99
	Van Zandt	12,700	12,400	98
	Wise	10,200	10,100	99
	Wood	10,000	9,800	98

Between 25-49%	<b>ARKANSAS</b>			
	Sebastian	37,800	37,300	99
	Union	19,000	18,700	98

	<b>LOUISIANA</b>			
	Bossier	28,700	28,300	99
	Caddo	95,300	94,000	99

	<b>OKLAHOMA</b>			
	Bryan	12,200	11,900	98
	Carter	16,900	16,700	99
	Comanche	36,400	36,000	99
	Garfield	25,200	24,900	99
	Jackson	10,600	10,500	99
	Love	3,100	3,000	97
	Mc Curtain	13,100	12,700	97
	Marshall	4,600	4,500	98
	Stephens	17,500	17,300	99
	Tulsa	193,300	191,600	99
	Washington	19,800	19,700	99

	<b>TEXAS</b>			
	Andrews	4,700	4,600	98
	Bowie	28,700	28,300	99
	Cherokee	14,400	14,000	97
	Coleman	4,300	4,200	98
	Coryell	15,500	15,300	99

(Continued on page 911)

Station Totals	3,159,900	3,119,000	98
Net Weekly Circulation (1983)		1,480,800	
Average Daily Circulation (1983)		636,300	

# Texas—Fort Worth-Dallas

## KTXA

Ch. 21

Technical Facilities: Channel No. 21 (512-518 MHz). Authorized power: 5000-kw max. & 1740 horizontal visual, 500-kw max. & 174-kw horizontal aural. Antenna: 1690-ft. above av. terrain, 1529-ft. above ground, 2349-ft. above sea level.

Latitude 32° 35' 22"  
Longitude 96° 58' 10"

Transmitter: Belt Line Rd., 0.81-mi. W of Cedar Hill Rd., Cedar Hill.

News Service: AP.

Satellite Earth Station: Harris, 6.1-meter; Harris receivers.

Network Service: None, independent.

Licensee: Channel 21 Inc.

Studio: 1712 E. Randol Mill Rd., Arlington, Tex. 76011.

Telephone: 817-265-2100. TWX: 910-890-5151.

Ownership: Sidney L. Shlenker, pres., 16.5%; J. Livingston Kosberg, v.p., 16.5%; Robert A. Caplan, v.p.-secy.-treas., 5%; Bertha Alyce Segall, Allen J. Becker & Barry M. Lewis, 16.5% each; Loyd Hacker, 10%; Clarence Mayer, Trustee, 2.5%. Principals have interest in KTXH(TV), Ch. 20, Houston.

Began Operation: Jan. 4, 1981.

Represented (sales) by Seltel Inc.

Represented (legal) by Verner, Liipfert, Bernhard & McPherson.

Represented (engineering) by Cohen & Dippell.

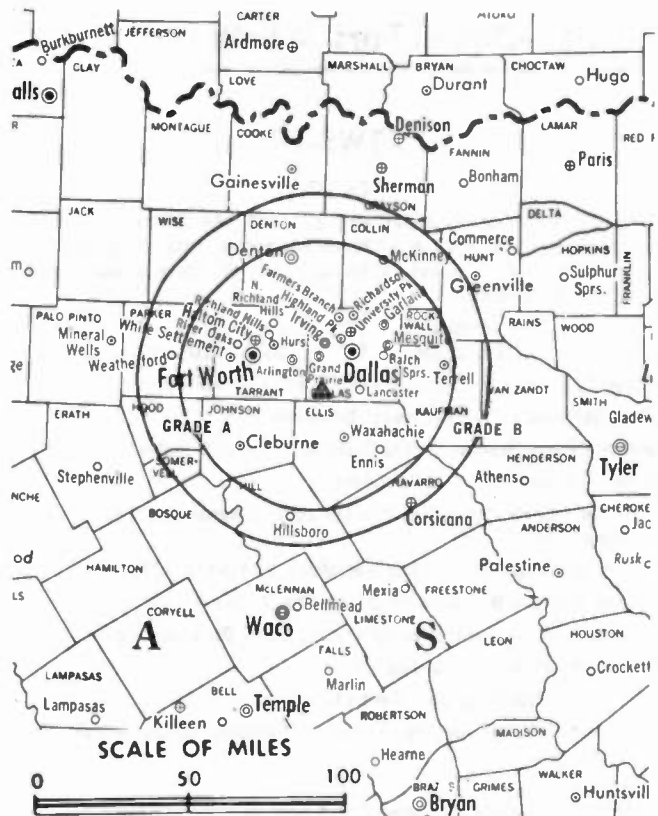
Personnel:

MILTON GRANT, president & general manager.  
EARL L. JONES JR., vice president & director of sales.  
PAT STIPHOUT, promotion manager.  
LYNNSY LOGUE, program manager.  
JOHN GARDNER, general sales manager.  
DIRK M. BRINKERHOFF, local sales manager.  
MICHAEL RIX, national sales manager.  
EDMUND B. REID, director of engineering.  
BOB W. CRAWFORD, chief engineer.  
CAROL L. CALLAHAN, business manager.  
LINDA McNEES, traffic manager.  
GLENN DYER, operations manager.

Highest 30 Sec. Rate: \$3000.

Total Households: © MSI Consumer Market Data as of 1/1/83 TV Homes: TV% and Circulation © 1983 Arbitron County coverage based on Arbitron study.

Net Weekly Circulation	State County	Total Households	TV Households	TV%
Between 25-49%	TEXAS			
	Collin	52,800	52,000	99
	Dallas	615,800	610,300	99
	Denton	55,400	54,800	99
	Ellis	21,200	20,900	99
Hunt	21,500	21,100	98	



KTXA BPCT-4962 Granted 3/31/80

© American Map Corp., 14244

Net Weekly Circulation	State County	Total Households	TV Households	TV%
Between 25-49%	Johnson	25,300	25,000	99
	Parker	17,000	16,800	99
	Somervell	1,800	1,800	100
	Tarrant	332,100	329,100	99
Between 5-24%	TEXAS			
	Bosque	5,800	5,700	98
	Freestone	5,900	5,700	97
	Grayson	35,500	35,000	98
	Henderson	17,900	17,500	98
	Hill	10,000	9,800	98
	Hood	7,900	7,800	99
	Jack	2,900	2,900	100
	Kaufman	13,900	13,600	98
	Limestone	7,700	7,500	97
	Navarro	14,100	13,800	98
	Rockwall	5,600	5,500	98
Van Zandt	12,700	12,400	98	
Wise	10,200	10,100	99	
Station Totals		1,293,000	1,279,100	98
Net Weekly Circulation (1983)			418,200	
Average Daily Circulation (1983)			149,800	

# THE TED HEPBURN COMPANY

Media Brokerage Specialist CATV, TV and Radio

Ted Hepburn, President Todd Hepburn, VP, CATV Division  
Heidi Hepburn-Jepsen, VP, Small Markets  
P.O. Box 42401, Cincinnati, Ohio 45242 (513) 791-8730

# Texas—Dallas-Fort Worth

## KTWS-TV

Ch. 27

Technical Facilities: Channel No. 27 (548-554 MHz). Authorized power: 5000-kw max. & 1490-kw horizontal visual, 251-kw aural. Antenna: 1690-ft. above av. terrain, 1529-ft. above ground, 2349-ft. above sea level.

Latitude 32° 35' 22"  
Longitude 96° 58' 10"

Transmitter: Belt Line Rd., 0.81-mi. W of Cedar Hill Rd.

News Services: UPI & Southwest Newswire.

Satellite Earth Station: United Satellite Systems; 5-meter.

Network Service: None, independent.

Licensee: Liberty Bcstg. Inc., c/o Donald E. Tykeson, 2225 Coburg Rd., Eugene, Ore.

Studio: 433 Regal Row, Dallas. Telephone: 214-637-2727.

Mailing Address: Box 470427, Dallas, Tex. 75247.

Ownership: Wholly-owned subsidiary of Liberty Broadcasting Inc.

Began Operation: Jan. 26, 1981.

Represented (sales) by Spot Time Ltd.

Represented (legal) by Fly, Shuebruk, Gaguine, Boros, Schulkind & Braun.

### Personnel:

TERRY K. SHOCKLEY, president & general manager.

PHIL PALMER, director of broadcast operations.

BOB GOODING, news director.

TOM FIEWEGER, station manager.

Highest 30 Sec. Rate: On request.

Total Households: © MSI Consumer Market Data as of 1/1/83 TV Homes: TV% and Circulation © 1983 Arbitron County coverage based on Arbitron study.

Net Weekly Circulation	State County	Total Households	TV Households	%
<b>TEXAS</b>				
Between 5-24%	Collin	52,800	52,000	99
	Dallas	615,800	610,300	99
	Denton	55,400	54,800	99
	Ellis	21,200	20,900	99
	Henderson	17,900	17,500	98
	Hunt	21,500	21,100	98



KTWS-TV BPCT-4692 Granted 2/11/80

© American Map Corp., 14244

Net Weekly Circulation	State County	Total Households	TV Households	%
Between 5-24%	Johnson	25,300	25,000	99
	Kaufman	13,900	13,600	98
	Parker	17,000	16,800	99
	Rockwall	5,600	5,500	98
	Somervell	1,800	1,800	100
	Tarrant	332,100	329,100	99
	Van Zandt	12,700	12,400	98
<b>Station Totals</b>		<b>1,193,000</b>	<b>1,180,800</b>	<b>98</b>
<b>Net Weekly Circulation (1983)</b>			<b>157,500</b>	
<b>Average Daily Circulation (1983)</b>			<b>51,800</b>	

# SHOW US YOUR TREES

... and we'll show you the forest. Call toll free and without obligation at (800) 424-8036.

*Analysis of Competing Technologies*  
*Financial Analysis and Evaluation*  
*Systems Valuation and Appraisals*  
*Systems Design and Engineering*

*Professional Management & Marketing*  
*Operations Analysis*  
*Refranchising Strategy*  
*Software Delivery Technologies Analysis*

*System Construction Monitoring & Analysis*  
*Expert Testimony*  
*Regulatory Affairs*  
*Special Research Projects*

**MALARKEY-TAYLOR ASSOCIATES**  
Telecommunications Finance, Management and Engineering Consultants

1301 Pennsylvania Ave., NW Washington, DC 20004 (202) 737-2300 Telex 64809



# Texas—Fort Worth-Dallas

## KXAS-TV

Ch. 5

Technical Facilities: Channel No. 5 (76-82 MHz). Authorized power: 100-kw visual, 20-kw aural, 1685-ft. above av. terrain, 1521-ft. above ground, 2349-ft. above sea level.

Latitude 32° 35' 17"  
Longitude 96° 58' 34"

Transmitter: Mansfield & Beltline Rds., Cedar Hill, Dallas County.

News Services: AP, UPI.

Satellite Earth Station: Microdyne; 7-meter.

Network Service: NBC.

Licensee: North Texas Broadcasting Corp., 3900 Barnett St., Fort Worth.

Studio: 3900 Barnett St., Fort Worth.

Mailing Address: Box 1780, Fort Worth, Tex. 76101.

Telephone: 817-429-1550. TWX: 910-893-5070.

Ownership: Wholly-owned subsidiary of LIN Broadcasting. For officers & other interests, see Group Ownership of TV Stations.

Began Operation: Sept. 29, 1948. Sale to present owner by Carter Publications Inc. (Fort Worth Star-Telegram) approved by FCC May 13, 1974 (Television Digest, Vol. 13:2; 14:19).

Represented (sales) by Blair Television.

Represented (legal) by Koteen & Naftalin.

### Personnel:

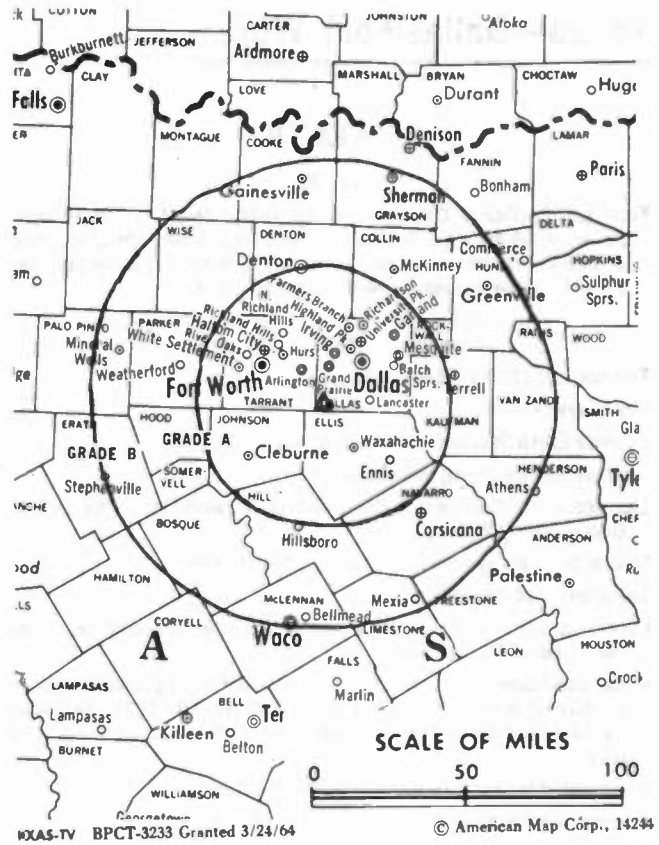
- FRANK O'NEIL, president & general manager.
- RUSS THORNTON, director, administration & development.
- PATTY PARKER, general sales manager.
- LYLE BANKS, national sales manager.
- ANGELO MUNOZ, business manager.
- DAVID FANNING, director of advertising & promotion.
- TOM BEDFORD, engineering director.
- WILLIAM VANCE, news director.
- CHUCK BAKER, director of community affairs.
- BILL KELLEY, operations director.

Highest 30 Sec. Rate: \$2400.

NETWORK BASE HOURLY RATE: \$2142.

Total Households: © MSI Consumer Market Data as of 1/1/83 TV Homes: TV% and Circulation © 1983 Arbitron County coverage based on Arbitron study.

Net Weekly Circulation	State County	Total Households	TV Households	%
<b>50% &amp; Over</b>	<b>OKLAHOMA</b>			
	Bryan	12,200	11,900	98
	Love	3,100	3,000	97
	Marshall	4,600	4,500	98
	<b>TEXAS</b>			
	Anderson	13,300	13,000	98
	Bosque	5,800	5,700	98
	Collin	52,800	52,000	99
	Comanche	5,000	4,900	97
	Cooke	10,700	10,600	99
Dallas	615,800	610,300	99	
Delta	1,900	1,900	97	
Denton	55,400	54,800	99	
Ellis	21,200	20,900	99	
Erath	9,300	9,200	99	
Fannin	9,700	9,500	97	
Freestone	5,900	5,700	97	
Grayson	35,500	35,000	98	
Hamilton	3,700	3,600	97	
Henderson	17,900	17,500	98	
Hill	10,000	9,800	98	
Hood	7,900	7,800	99	
Hopkins	10,000	9,800	98	
Hunt	21,500	21,100	98	
Jack	2,900	2,900	100	
Johnson	25,300	25,000	99	



Net Weekly Circulation	State County	Total Households	TV Households	%
<b>50% &amp; Over</b>	Kaufman	13,900	13,600	98
	Lamar	16,600	15,900	96
	Limestone	7,700	7,500	97
	Navarro	14,100	13,800	98
	Palo Pinto	8,800	8,600	98
	Parker	17,000	16,800	99
	Rains	2,200	2,100	98
	Rockwall	5,600	5,500	98
	Smith	50,000	49,200	98
	Somervell	1,800	1,800	100
	Tarrant	332,100	329,100	99
	Van Zandt	12,700	12,400	98
	Wise	10,200	10,100	99
	Wood	10,000	9,800	98

Net Weekly Circulation	State County	Total Households	TV Households	%
<b>Between 25-49%</b>	<b>OKLAHOMA</b>			
	Choctaw	6,500	6,200	96
	<b>TEXAS</b>			
	Cherokee	14,400	14,000	97
	Eastland	8,000	7,800	97
	Franklin	2,900	2,800	96
	Gregg	38,700	38,200	99
	Leon	4,100	3,900	95
	Mc Lennan	65,100	64,400	99
	Montague	7,100	7,000	99
Red River	6,300	6,100	97	
Stephens	4,200	4,100	98	
Young	7,900	7,800	99	

Net Weekly Circulation	State County	Total Households	TV Households	%
<b>Between 5-24%</b>	<b>OKLAHOMA</b>			
	Pushmataha	4,800	4,600	96
	<b>TEXAS</b>			
	Brown	13,300	13,000	97
	Coryell	15,500	15,300	99
	Houston	7,800	7,500	96
	Mills	1,800	1,800	97
San Saba	2,300	2,200	96	
Upshur	11,000	10,800	98	

<b>Station Totals</b>	<b>1,685,800</b>	<b>1,664,100</b>	<b>98</b>
<b>Net Weekly Circulation (1983)</b>		<b>1,324,200</b>	
<b>Average Daily Circulation (1983)</b>		<b>777,400</b>	



# Texas—Dallas-Fort Worth

## KXTX-TV

Ch. 39

Technical Facilities: Channel No. 39 (620-626 MHz). Authorized power: 4508-kw max. & 2480-kw horizontal visual, 450.8-kw max. & 248-kw horizontal aural. Antenna: 1679-ft. above av. terrain, 1520-ft. above ground, 2334-ft. above sea level.

Latitude 32° 35' 07"  
Longitude 96° 58' 06"

Transmitter: 1200 W. Beltline Rd.

News Service: UPI.

Satellite Earth Stations: Scientific-Atlanta; 10 meter.

Network Service: None, independent.

Licensee: CBN Continental Broadcasting Network Inc., Box 19307, Dallas, Tex. 75219.

Studio: 3900 Harry Hines Blvd., Dallas, Tex. 75219.

Telephone: 214-521-3900.

Ownership: Christian Bcstg. Network Inc. For other interests, see Group Ownership of TV Stations.

Began Operation: Feb. 5, 1968 as KDTV. Donation to present owner by Doubleday Bcstg. Co. approved by FCC Nov. 9, 1973. Following transfer Christian Bcstg. switched to Ch. 39 from Ch. 33 which went dark.

Represented (sales) by Katz Independent TV Sales.

Represented (legal) by Fisher, Wayland, Cooper & Leader.

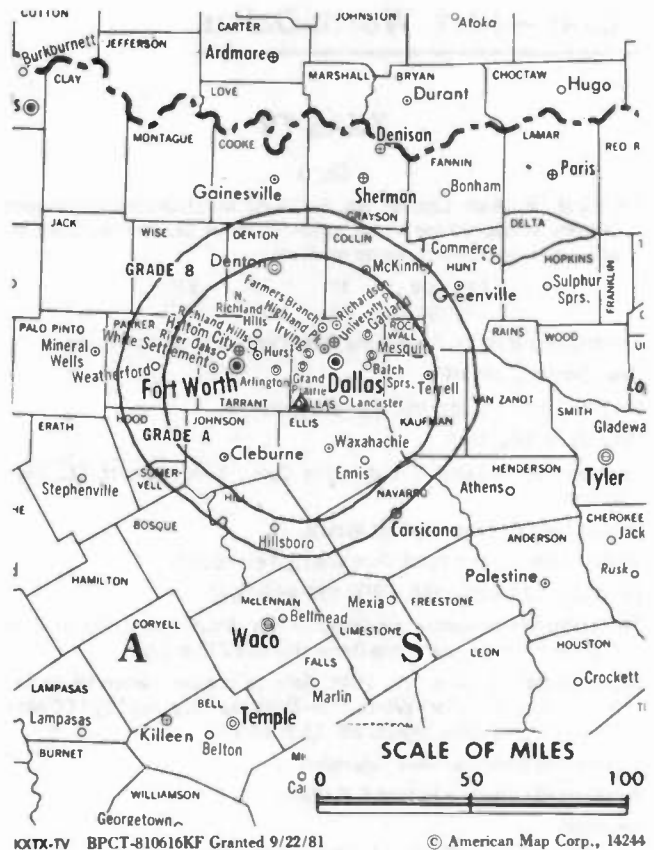
Personnel:

- M. G. ROBERTSON, president.
- ROGER BAERWOLF, vice president & general manager.
- DARLENE PARDUE, operations manager.
- DICK BOVE, general sales manager.
- HAROLD NASH, chief engineer.
- MICKY GRANT, production manager.

Highest 30 Sec. Rate: \$300.

Total Households: © MSI Consumer Market Data as of 1/1/83 TV Homes: TV% and Circulation © 1983 Arbitron County coverage based on Arbitron study.

Net Weekly Circulation	State County	Total Households	TV Households	%
<b>50% &amp; Over</b>	<b>TEXAS</b>			
	Collin	52,800	52,000	99
	Grayson	35,500	35,000	98
	Rockwall	5,600	5,500	98
<b>Between 25-49%</b>	<b>ARKANSAS</b>			
	Sebastian	37,800	37,300	99
	<b>LOUISIANA</b>			
	Bossier	28,700	28,300	99
	<b>OKLAHOMA</b>			
	Bryan	12,200	11,900	98
	Carter	16,900	16,700	99
	Comanche	36,400	36,000	99
	Garfield	25,200	24,900	99
	Greer	2,900	2,800	96
Jackson	10,600	10,500	99	
Love	3,100	3,000	97	
Stephens	17,500	17,300	99	
<b>TEXAS</b>	Anderson	13,300	13,000	98
	Bell	56,800	56,200	99
	Childress	2,800	2,700	96
	Cooke	10,700	10,600	99
	Coryell	15,500	15,300	99
	Dallas	615,800	610,300	99
	Delta	1,900	1,900	97
	Denton	55,400	54,800	99
	Ellis	21,200	20,900	99
	Erath	9,300	9,200	99
	Fannin	9,700	9,500	97
	Franklin	2,900	2,800	96
	Gregg	38,700	38,200	99
	Hopkins	10,000	9,800	98



KXTX-TV BPCT-810616KF Granted 9/22/81

© American Map Corp., 14244

Net Weekly Circulation	State County	Total Households	TV Households	%
<b>Between 25-49%</b>	<b>Hunt</b>	21,500	21,100	98
	Jack	2,900	2,900	100
	Johnson	25,300	25,000	99
	Kaufman	13,900	13,600	98
	Midland	32,400	32,100	99
	Nacogdoches	17,800	17,300	97
	Navarro	14,100	13,800	98
	Nolan	6,600	6,500	98
	Palo Pinto	8,800	8,600	98
	Parker	17,000	16,800	99
	Smith	50,000	49,200	98
	Somervell	1,800	1,800	100
	Stephens	4,200	4,100	98
	Tarrant	332,100	329,100	99
Taylor	40,700	40,300	99	
Titus	8,200	8,000	98	
Wise	10,200	10,100	99	
Young	7,900	7,800	99	

Net Weekly Circulation	State County	Total Households	TV Households	%
<b>Between 5-24%</b>	<b>ARKANSAS</b>			
	Arkansas	9,200	9,000	98
	Garland	29,900	29,300	98
	Hempstead	8,900	8,700	98
	Jefferson	31,800	31,100	98
	Lee	4,800	4,600	96
	Miller	14,000	13,800	98
	Monroe	4,900	4,700	96
	Ouachita	11,500	11,200	97
	Pulaski	132,000	130,400	99
St Francis	10,200	9,900	97	
<b>KANSAS</b>				
Crawford	15,700	15,500	98	
<b>LOUISIANA</b>				
Caddo	95,300	94,000	99	

(Continued on page 911)

Station Totals	2,747,900	2,712,100	98
Net Weekly Circulation (1983)		882,600	
Average Daily Circulation (1983)		361,900	

# Texas—Dallas-Fort Worth

**WFAA-TV**

Ch. 8



**WFAA-TV**  
DALLAS/FORT WORTH



**PETRY TELEVISION, INC.**  
**BELO BROADCASTING CORP.**

Technical Facilities: Channel No. 8 (180-186 MHz). Authorized power: 316-kw visual, 30.2-kw aural. Antenna: 1680-ft. above av. terrain, 1521-ft. above ground, 2349-ft. above sea level.

Latitude 32° 35' 17"  
Longitude 96° 58' 34"

Transmitter: 1-mi. W of Cedar Hill, Tex.

AM Affiliate: WFAA, 5-kw, 570 kHz (CBS).

FM Affiliate: KZEW, 100-kw, 97.9 MHz (No. 250), 1680-ft.

News Services: NIWS, ABC, CNN, AP, UPI, Group W Newsfeed.

Satellite Earth Station: Scientific-Atlanta, 7-meter; Scientific-Atlanta receivers.

Network Service: ABC.

Licensee: Belo Broadcasting Corp., Communications Center, Dallas, Tex. 75202.

Studio: Communications Center, Dallas, Tex. 75202.

Telephone: 214-748-9631. TWX: 214-899-8413.

Ownership: Same as Dallas Morning News. Robert W. Dechard, 10.579%; Joseph M. Dealey, 8.8%; Dealey D. Herndon, 8.519%; Patricia D. Brooks, 7.156%; James M. Moroney Jr., 6.923%; Betty M. Norsworthy, 5.491%; 127 others, none with more than 5%. For other Belo interests, see Group Ownership of TV Stations.

Began Operation: Sept. 17, 1949 as KBTW. Sold to present licensee February 1950 (Television Digest, Vol. 6:4, 11).

Represented (sales) by Petry Television Inc.

Represented (legal) by Covington & Burling.

Represented (engineering) by Carl T. Jones Associates.

**Personnel:**

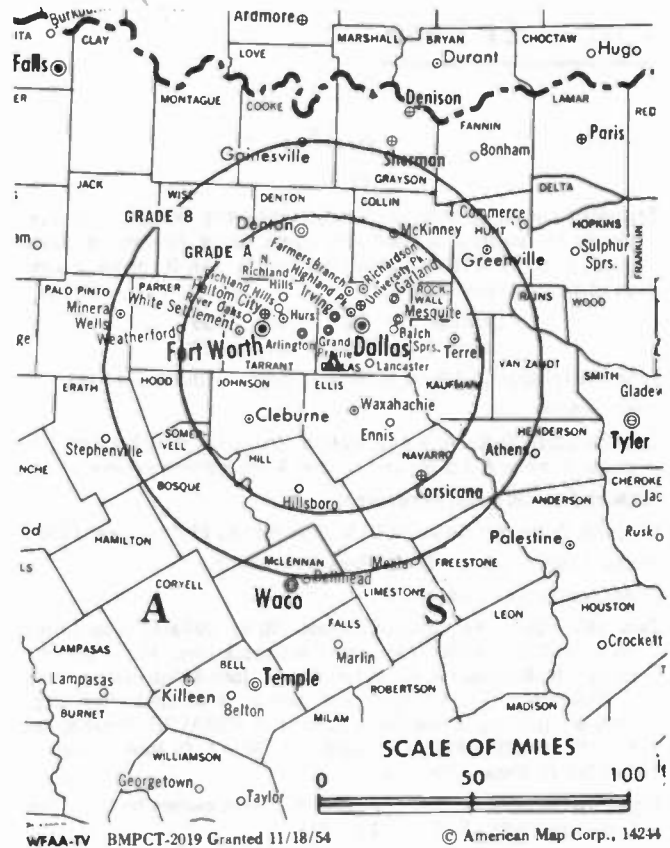
- WARD HUEY, president & chief executive officer.
- DAVID T. LANE, vice president, television.
- TERRENCE FORD, vice president & general manager.
- CHRISTOPHER WESTERKAMP, general sales manager.
- BOB ROBINSON, operations manager.
- CHARLES MARTIN, chief engineer.

Highest 30 Sec. Rate (Feb. 1983): \$8500.

**NETWORK BASE HOURLY RATE: \$2150.**

Total Households: © MSI Consumer Market Data as of 1/1/83 TV Homes: TV% and Circulation © 1983 Arbitron County coverage based on Arbitron study.

Net Weekly Circulation	State County	Total Households	TV Households	%
<b>50% &amp; Over</b>	<b>OKLAHOMA</b>			
	Choctaw	6,500	6,200	96
	Love	3,100	3,000	97
	Marshall	4,600	4,500	98
	<b>TEXAS</b>			
	Anderson	13,300	13,000	98
	Bosque	5,800	5,700	98



WFAA-TV BMPCT-2019 Granted 11/18/54 © American Map Corp., 14244

Net Weekly Circulation	State County	Total Households	TV Households	%
<b>50% &amp; Over</b>	Brown	13,300	13,000	97
	Collin	52,800	52,000	99
	Comanche	5,000	4,900	97
	Cooke	10,700	10,600	99
	Crockett	1,600	1,600	100
	Dallas	615,800	610,300	99
	Delta	1,900	1,900	97
	Denton	55,400	54,800	99
	Eastland	8,000	7,800	97
	Ellis	21,200	20,900	99
	Erath	9,300	9,200	99
	Fannin	9,700	9,500	97
	Freestone	5,900	5,700	97
	Grayson	35,500	35,000	98
	Hamilton	3,700	3,600	97
	Henderson	17,900	17,500	98
	Hill	10,000	9,800	98
	Hood	7,900	7,800	99
	Hopkins	10,000	9,800	98
	Hunt	21,500	21,100	98
	Jack	2,900	2,900	100
	Johnson	25,300	25,000	99
	Kaufman	13,900	13,600	98
	Lamar	16,600	15,900	96
	Limestone	7,700	7,500	97
	Mitchell	3,300	3,200	97
	Navarro	14,100	13,800	98
	Palo Pinto	8,800	8,600	98
	Parker	17,000	16,800	99
	Rains	2,200	2,100	98
	Rockwall	5,600	5,500	98
	Scurry	6,800	6,700	99
Somervell	1,800	1,800	100	
Stephens	4,200	4,100	98	
Sutton	1,800	1,700	94	
Tarrant	332,100	329,100	99	
Tom Green	32,600	32,100	99	

(Continued on page 911)

<b>Station Totals</b>	<b>1,880,900</b>	<b>1,856,000</b>	<b>98</b>
<b>Net Weekly Circulation (1983)</b>			<b>1,442,400</b>
<b>Average Daily Circulation (1983)</b>			<b>888,100</b>

# Texas—El Paso

## KCIK

Ch. 14

Technical Facilities: Channel No. 14 (470-476 MHz). Authorized power: 402-kw max. & 214-kw horizontal visual, 21.4-kw horizontal aural. Antenna: 1980-ft. above av. terrain, 366-ft. above ground, 6114-ft. above sea level.

Latitude 31° 48' 55"  
Longitude 106° 29' 20"

Transmitter: Approx. 3.9-mi. NNW of County Courthouse, El Paso.

News Service: INN.

Satellite Earth Stations: 3 in operation, Prodelin & Weatherscan, 3.9-meter, 4-meter & 4.5-meter; Gardiner & Microdyne receivers.

Network Service: None, independent.

Licensee: Cristo Rey Corp., 3100 N. Stanton St., El Paso, Tex. 79902.

Studio: 3100 N. Stanton St., El Paso, Tex. 79902.

Telephone: 915-533-1414.

Ownership: Sante Fe Communications, 80%; DeRance Foundation, 20%. SFC ownership: Non-profit, non-stock corp. Harry G. John, Erica John & Donald A. Gallagher, dirs. H. John & Gallagher are dirs. of DeRance Inc., which owns remaining 20% of Cristo Rey Corp.; 20% of HBI Acquisition Corp., licensee of KSBA(TV), Ontario, Cal. & 20% of KCFM(FM), Florissant, Mo. SFC & DI have interest in KVEO(TV), Brownsville, Tex.

Began Operation: Aug. 1, 1979. Sale to present owners by Cristo Rey Corp. approved by FCC April 20, 1983.

Represented (sales) by Adam Young Inc.

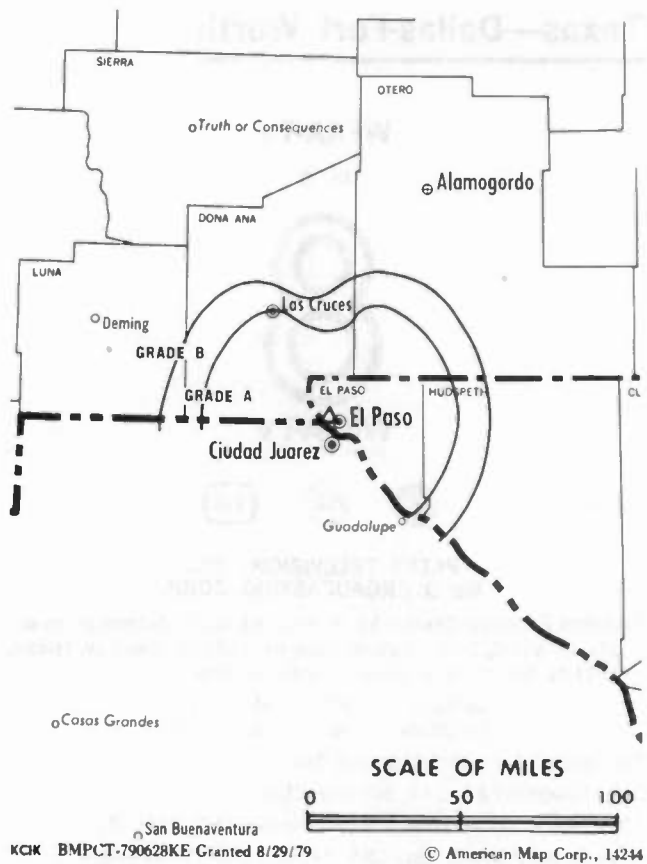
Represented (legal) by Fisher, Wayland, Cooper & Leader.

### Personnel:

ROBERT MUNOZ, general manager.  
DAVE THOMPSON chief engineer.  
JOE RYAN, sales manager.  
RICH NUDD, production manager.  
DON ORR, promotion manager.  
PETE PARISE, operations manager.

Highest 30 Sec. Rate (July 6, 1983): \$85.

Total Households: © MSI Consumer Market Data as of 1/1/83 TV Homes: TV% and Circulation © 1983 Arbitron County coverage based on Arbitron study.



KCIK BMPCT-790628KE Granted 8/29/79 © American Map Corp., 14234

Net Weekly Circulation	State County	Total Households	TV Households	%
Between 25-49%	<b>NEW MEXICO</b>			
	Dona Ana	33,600	32,400	96
Between 5-24%	<b>TEXAS</b>			
	El Paso	152,400	150,800	99
	<b>NEW MEXICO</b>			
	Otero	15,400	15,000	97
<b>Station Totals</b>		<b>201,400</b>	<b>198,200</b>	<b>98</b>
<b>Net Weekly Circulation (1983)</b>			<b>60,300</b>	
<b>Average Daily Circulation (1983)</b>			<b>23,800</b>	

# Texas—El Paso

## KDBC-TV

Ch. 4

Technical Facilities: Channel No. 4 (66-72 MHz). Authorized power: 61.7-kw visual, 6.76-kw aural. Antenna: 1261-ft. above av. terrain, 285-ft. above ground, 5285-ft. above sea level.

Latitude 31° 47' 34"  
Longitude 106° 28' 47"

Holds CP for change to 100-kw max. visual, 10-kw max. aural, 1563-ft. above av. terrain, 410-ft. above ground, 5610-ft. above sea level, lat. 31° 47' 46", long. 106° 28' 57"; transmitter to Comanche Peak, El Paso.

Transmitter: Atop Mount Franklin.

News Services: UPI, CBS, NIWS.

Network Service: CBS.

Licensee: Portal Communications Inc., Box 1799, El Paso, Tex. 79999.

Studio: 2201 Wyoming Ave., El Paso, Tex. 79903.

Telephone: 915-532-6551. TWX: 910-964-1323.

Ownership: Evening Post Publishing Co., 100%. Portal Communications officers: Edward M. Sleighel, pres.; Peter Manigault, v.p.; Frank B. Gilbreth, secy.; Sam Kobren, asst. secy.; Hall T. McGee Jr., treas. Evening Post Publishing Co. publishes Charleston News & Courier and Charleston Evening Post; Beaufort Gazette and Aiken Standard, all S.C.; also owns KOAA-TV, Pueblo-Colorado Springs, Colo.; KIVI(TV), Nampa, Ida.; WSBY & WQHQ(FM), Salisbury, Md. & cable system in Aiken, S.C.

Began Operation: Dec. 14, 1952. Sale to present owner by Doubleday Bcstg. Co. approved by FCC Aug. 30, 1974. Previous sale of Trigg-Vaughn station group to Doubleday approved Feb. 1, 1967 (Television Digest, Vol. 6:44; 7:6). Sale as KR0D-TV-AM to Trigg-Vaughn interests by Dorrance Roderick and family, publisher of El Paso Times, approved Oct. 29, 1959 (Vol. 15:36, 44).

Represented (sales) by Seltel Inc.

Represented (legal) by Dow, Lohnes & Albertson.

### Personnel:

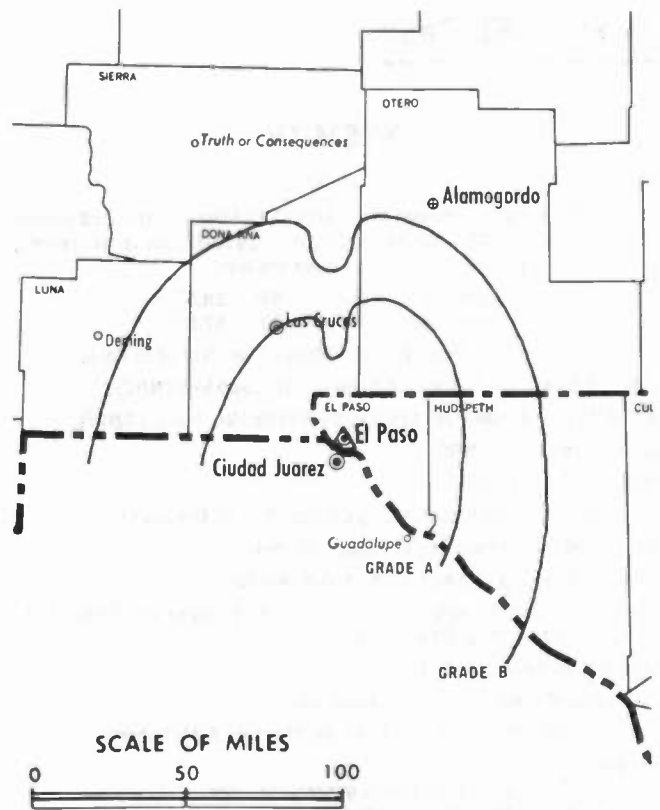
EDWARD M. SLEIGHHEL, president & general manager.  
CHARLES MALY, program manager.  
SAM KOBREN, station manager.  
DON CAPARIS, general sales manager.  
HELEN BARRY, national sales manager.  
FRANK JORDAN, director of engineering.  
ERNEST HARTT, chief engineer.

Highest One Hour Rate: \$900.

Highest 30 Sec. Rate: \$500.

NETWORK BASE HOURLY RATE: \$462.

Total Households: © MSI Consumer Market Data as of 1/1/83 TV Homes: TV% and Circulation © 1983 Arbitron County coverage based on Arbitron study.



KDBC-TV BPCT-673 Granted 7/30/52

© American Map Corp., 14244

Net Weekly Circulation	State County	Total Households	TV Households	%
<b>50% &amp; Over</b>	<b>NEW MEXICO</b>			
	Dona Ana	33,600	32,400	96
	Grant	9,300	8,800	95
	Hidalgo	2,100	2,000	95
	Luna	6,000	5,800	97
	Otero	15,400	15,000	97
<b>Between 5-24%</b>	<b>TEXAS</b>			
	Culberson	1,000	1,000	100
	El Paso	152,400	150,800	99
	Hudspeth	800	800	100
		<b>NEW MEXICO</b>		
	Sierra	3,900	3,700	95
	<b>TEXAS</b>			
	Jeff Davis	600	600	100
<b>Station Totals</b>		<b>225,100</b>	<b>220,900</b>	<b>98</b>
<b>Net Weekly Circulation (1983)</b>			<b>186,600</b>	
<b>Average Daily Circulation (1983)</b>			<b>116,900</b>	

# Texas—El Paso

## KTSM-TV

Ch. 9

Technical Facilities: Channel No. 9 (186-192 MHz). Authorized power: 316-kw visual, 42.7-kw aural. Antenna: 1910-ft. above av. terrain, 370-ft. above ground, 5993-ft. above sea level.

Latitude 31° 48' 18.5"  
Longitude 106° 28' 57.0"

Transmitter: Ranger Peak, Franklin Mtns., 1-mi. NW of El Paso.

AM Affiliate: KTSM, 5-kw, (0.5-kw night), 1380 kHz (NBC).

FM Affiliate: KTSM-FM, 100-kw, 99.9 MHz (No. 260), 1820-ft.

News Services: AP, NBC.

Network Service: NBC.

Licensee: Tri-State Broadcasting Co. Inc., 801 N. Oregon St.

Studio: 801 N. Oregon St., El Paso, Tex. 79902.

Telephone: 915-532-5423. TWX: 910-964-1329.

Ownership: Karl O. Wyler, pres., 55%; Karl O. Wyler Jr., 30%; F. L. Koons, 10%; W. C. Bailey, 5%.

Began Operation: Jan. 4, 1953.

Represented (sales) by Avery-Knodel Inc.

Represented (legal) by Bryan, Cave, McPheeters & McRoberts.

### Personnel:

KARL O. WYLER, president & general manager.

JACK RYE, executive vice president & program director.

W. T. MCGILL, vice president & chief engineer.

JOHN PHELAN, vice president & sales manager.

JUNE ADKINS, secretary-treasurer.

JAY PILANT, production manager.

TED BENDER, director of public affairs.

MIKE MALTER, news director.

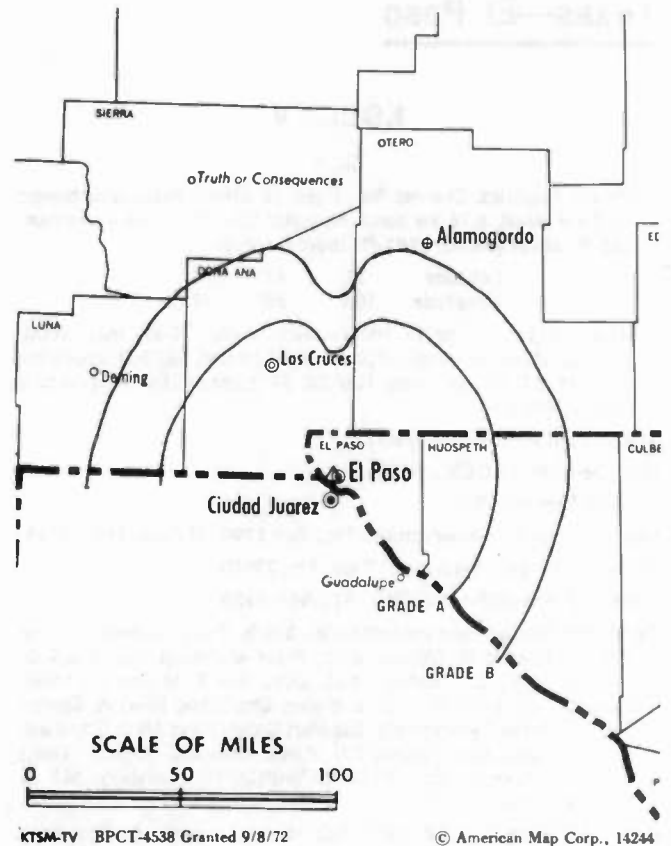
Highest One Hour Rate (Sept. 26, 1983): \$1300.

Highest 30 Sec. Rate (Sept. 26, 1983): \$400.

NETWORK BASE HOURLY RATE: \$500.

Total Households: © MSI Consumer Market Data as of 1/1/83 TV Homes: TV% and Circulation © 1983 Arbitron County coverage based on Arbitron study.

Net Weekly Circulation	State County	Total Households	TV Households	%
50% & Over	<b>NEW MEXICO</b>			
	Dona Ana	33,600	32,400	96
	Hidalgo	2,100	2,000	95
	Luna	6,000	5,800	97
	Otero	15,400	15,000	97
	Sierra	3,900	3,700	95
	<b>TEXAS</b>			
	Culberson	1,000	1,000	100



KTSM-TV BPCT-4538 Granted 9/8/72

© American Map Corp., 14244

Net Weekly Circulation	State County	Total Households	TV Households	%
50% & Over	El Paso	152,400	150,800	99
	Hudspeth	800	800	100
	Presidio	1,700	1,600	94
Between 25-49%	<b>NEW MEXICO</b>			
	Grant	9,300	8,800	95
	<b>TEXAS</b>			
	Brewster	2,700	2,600	96
	Jeff Davis	600	600	100
Between 5-24%	<b>NEW MEXICO</b>			
	Catron	1,000	900	90
	Lincoln	4,600	4,400	96
<b>Station Totals</b>		<b>235,100</b>	<b>230,400</b>	<b>98</b>
<b>Net Weekly Circulation (1983)</b>			<b>182,700</b>	
<b>Average Daily Circulation (1983)</b>			<b>107,600</b>	

# Texas—El Paso

## KVIA-TV

Ch. 7

(Operates satellite KAVE-TV Carlsbad, N.M.)

Technical Facilities: Channel No. 7 (174-180 MHz). Authorized power: 222-kw visual, 22.2-kw aural. Antenna: 820-ft. above av. terrain, 296-ft. above ground, 4916-ft. above sea level.

Latitude 31° 47' 17"  
Longitude 106° 28' 46"

Transmitter: S slope of Comanche Peak, 0.4-mi. N of Scenic Dr. near El Paso.

News Services: AP, CNN.

Satellite Earth Station: Scientific-Atlanta, 7-meter; Scientific-Atlanta receivers.

Network Service: ABC.

Licensee: Marsh Media of El Paso, Box 12277, El Paso 79912.

Studio: 4140 Rio Bravo St. 79912.

Mailing Address: Box 12277, El Paso, Tex. 79912.

Telephone: 915-532-7777.

Ownership: Stanley Marsh III Special Trust, 30%; Stanley Marsh III, 20%; Michael C. Marsh, 20%; Tom F. Marsh, 10%; Tom F. Marsh Special Trust, 10%; Michael C. Marsh Family Trust 4.5%; Estelle Marsh Watlington, 1%. Same principals own KAVE-TV, Carlsbad, N.M.; KVII-TV, Amarillo, Tex.; KVJ-TV, Sayre, Okla.

Began Operation: Sept. 1, 1956. Sale to present owners by John B. Walton Jr. approved by FCC Feb. 24, 1976. Sale to Walton by Joseph Harris & Norman Alexander approved Jan. 19, 1966 (Television Digest, Vol. 6:4). Sale to Harris & Alexander by McLendon Investment Corp. approved March 20, 1957 (Vol. 13:12).

Represented (sales) by Katz Television.

Represented (legal) by Kirkland & Ellis.

Represented (engineering) by Smith & Powstenko.

Personnel:

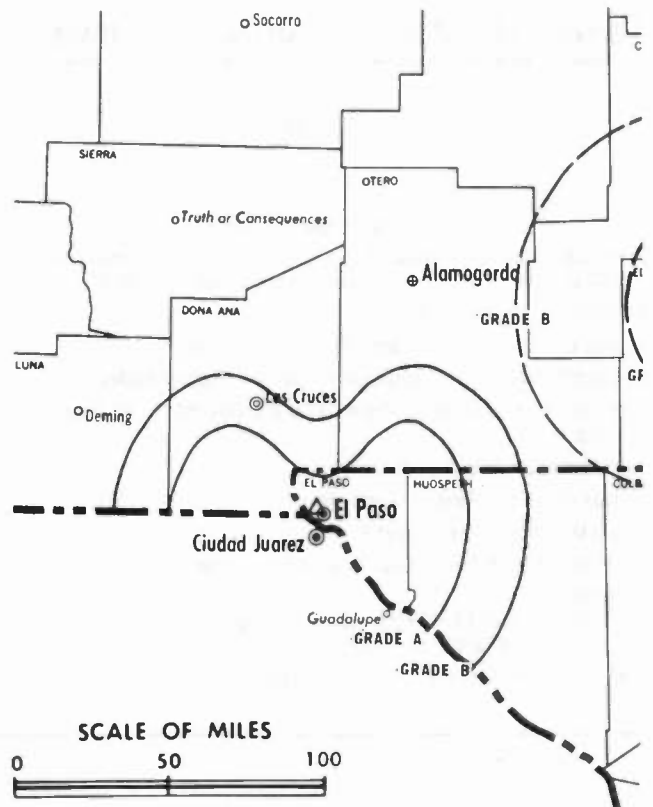
RICHARD E. PEARSON, general manager.  
ROY ORTEGA, director of broadcasting.  
JACK WILKINSON, chief engineer.  
STEVE GIUST, general sales manager.

Highest 30 Sec. Rate (July 11, 1983): \$600.

NETWORK BASE HOURLY RATE: \$425.

Total Households: © MSI Consumer Market Data as of 1/1/83 TV Homes: TV% and Circulation © 1983 Arbitron County coverage based on Arbitron study.

Net Weekly Circulation	State County	Total Households	TV Households	%
50% & Over	<b>NEW MEXICO</b>			
	Dona Ana	33,600	32,400	96
	<b>TEXAS</b>			
	Culberson	1,000	1,000	100



KVIA-TV BPCT-5091 Granted 12/22/77

© American Map Corp., 14244

Net Weekly Circulation	State County	Total Households	TV Households	%
50% & Over	El Paso	152,400	150,800	99
	Hudspeth	800	800	100
<b>NEW MEXICO</b>				
Between 25-49%	Eddy	17,600	17,200	98
	Lea North	17,400	17,000	98
	Luna	6,000	5,800	97
	Otero	15,400	15,000	97
<b>TEXAS</b>				
	Presidio	1,700	1,600	94
<b>NEW MEXICO</b>				
Between 5-24%	Chaves	19,700	19,300	98
	De Baca	1,000	1,000	100
	Sierra	3,900	3,700	95
<b>TEXAS</b>				
	Jeff Davis	600	600	100
<b>Station Totals</b>		<b>271,100</b>	<b>266,200</b>	<b>98</b>
<b>Net Weekly Circulation (1983)</b>			<b>179,500</b>	
<b>Average Daily Circulation (1983)</b>			<b>104,000</b>	



# Texas—El Paso (Juarez, Mexico)

## XEJ-TV

Ch. 5

(Spanish-language outlet)

Technical Facilities: Channel No. 5 (76-82 MHz). Authorized power: 63-kw visual, 10-kw aural. Note: Additional data unavailable.

Transmitter: Penon Mountain.

Studio: Edificio XEJ, Apartado 111, Juarez, Mexico.

Network Service: None, independent Spanish-language outlet.

Licensee: Television de la Frontera, S.A., Box 9555, El Paso, Tex. 79985.

Telephones: 2-0248, 2-5786.

Ownership: Pedro Meneses Hoyos, owner.

Began Operation: May 17, 1954.

Represented (sales) by Spanish International Network.

Personnel:

PEDRO MENESES HOYOS, general manager.

STEVE GUERRERO, chief engineer.

Highest 30 Sec. Rate (Dec. 1, 1977): \$100.

## XEPM-TV

Ch. 2

(Spanish-language outlet)

Technical Facilities: Channel No. 2 (54-60 MHz). Authorized power: 6.3-kw visual, 3.15-kw aural. Antenna: 1150-ft. above av. terrain.

Note: Additional data unavailable.

Network Service: None, independent Spanish-language outlet.

Licensee: XEPM-TV Television Inc., Apdo. No. 271, Juarez.

Business Office: Box 9554, El Paso 79985.

Telephone: Juarez 2-2222.

Ownership: Pedro Meneses Jr., also owner of XEJ, XEPZ & XEJ-TV also Juarez-El Paso.

Began Operation: Jan. 16, 1961.

Represented (sales) by Spanish International Network.

Personnel:

M. D. HEREDIA, general manager.

SERGIO D. MOLINAR JR., sales manager.

# Texas—Harlingen

## KGBT-TV

Ch. 4

Technical Facilities: Channel No. 4 (66-72 MHz). Authorized power: 100-kw visual, 10-kw aural. Antenna: 990-ft. above av. terrain, 991-ft. above ground, 1046-ft. above sea level.

Latitude 26° 08' 56"  
Longitude 97° 49' 19"

Transmitter: 0.125-mi. S of La Feria, Tex.

AM Affiliate: KGBT, 50-kw (10-kw night), 1530 kHz.

FM Affiliate: KELT, 3.1-kw, 94.5 MHz (No. 233), 700-ft.

News Wire Service: AP.

Satellite Earth Station: Harris, 3-meter; Harris receivers.

Network Service: CBS.

Licensee: Harbenito Bcstg. Co. Inc., Box 711, Harlingen 78550.

Studio: 1519 W. Harrison St., Harlingen, Tex. 78550.

Telephone: 512-423-3910. TWX: 910-870-1504.

Ownership: Tichenor Media System Inc., 100%. TMSI ownership: McHenry T. Tichenor Jr., pres.-treas., 12.15%; Malcolm Kasanoff, exec. v.p., 4.93%; Charles G. Reininger, v.p.-secy., 0.7%; David D. Lykes, v.p., 0.82%; McHenry T. Tichenor Sr., 38.83%; Jean & Warren Tichenor, 12.11% each; William E. Tichenor, 11.46%; McHenry Tichenor, 6.17%; Doreen L. & David T. Tichenor, 0.22% each. The Tichenors own 100% of KGBT & KELT(FM) Harlingen; KCOR & KQXT(FM), San Antonio; 65% of KUNO, Corpus Christi.

Began Operation: Oct. 4, 1953.

Represented (sales) by Katz Television.

Represented (legal) by Cohn & Marks.

Represented (engineering) by Cohen & Dippell.

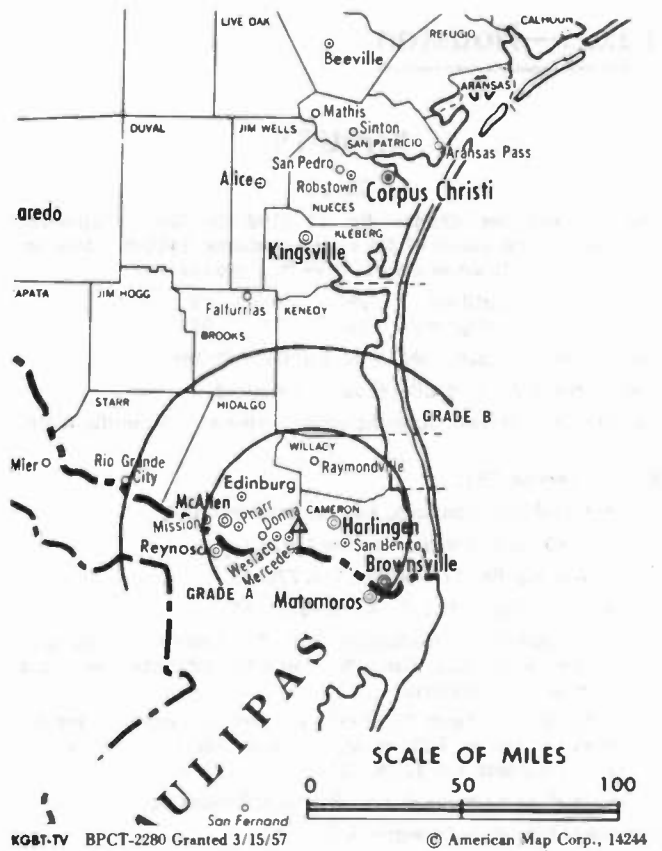
### Personnel:

McHENRY TICHENOR, chairman.  
McHENRY T. TICHENOR JR., president.  
MAL KASANOFF, executive vice president.  
DAVID LYKES, vice president & group manager.  
DENNIS MARSHALL, program director.  
CHRIS PARRIS, chief engineer.  
DAVID MERRILL, news director.  
CHARLIE LOZANO, production manager.

Highest One Hour Rate: \$3000.

Highest 30 Sec. Rate: \$2000.

NETWORK BASE HOURLY RATE: \$825.



KGBT-TV BPCT-2280 Granted 3/15/57

© American Map Corp., 14244

Total Households: © MSI Consumer Market Data as of 1/1/83 TV Homes: TV% and Circulation © 1983 Arbitron County coverage based on Arbitron study.

Net Weekly Circulation	State County	Total Households	TV Households	%
50% & Over	TEXAS			
	Cameron	64,700	63,600	98
	Hidalgo	84,700	83,000	98
	Starr	7,600	7,300	96
	Willacy	4,900	4,800	98
Between 5-24%	TEXAS			
	Brooks	2,600	2,500	96
Station Totals		164,500	161,200	97
Net Weekly Circulation (1983)			137,700	
Average Daily Circulation (1983)			89,900	

# Texas—Houston

## KHOU-TV

Ch. 11

Technical Facilities: Channel No. 11 (198-204 MHz). Authorized power: 316-kw visual, 47.5-kw aural. Antenna: 1441-ft. above av. terrain, 1473-ft. above ground, 1549-ft. above sea level.

Latitude 29° 33' 25"  
Longitude 95° 30' 04"

Transmitter: 3101 Senior Rd., 3-mi. E of De Walt, Tex.

News Services: AP, UPI, CBS, Group W Newsfeed.

Satellite Earth Station: Scientific-Atlanta, 10-meter; Scientific-Atlanta receivers.

Network Service: CBS.

Licensee: Gulf Television Corp., Box 11, Houston 77001.

Studio: 1945 Allen Parkway, Houston 77019.

Mailing Address: Box 11, Houston, Tex. 77001.

Telephone: 713-526-1111. TWX: 910-881-1705.

Ownership: Corinthian Broadcasting Corp., 86%; nine other stockholders, none with more than 4%. For other interests, see Group Ownership of TV Stations.

Began Operation: March 22, 1953. Transfer of control to present owners by Paul E. Taft, et al., approved July 11, 1956 by FCC (Television Digest, Vol. 12:19, 28).

Represented (sales) by Harrington, Righter & Parsons Inc.

Represented (legal) by Covington & Burling.

Represented (engineering) by A. D. Ring & Associates.

### Personnel:

THOMAS F. KENNEY, vice president & general manager.

FRANK B. GREGG, general sales manager.

MATT KREINER, national sales manager.

DAVE BUNNELL, regional sales manager.

ALMA NEWSOM, program manager.

TOM SPAULDING, promotion manager.

IAN PEARSON, news director.

JIM SINCLAIR, production manager.

ROD ROBINSON, chief engineer.

JESS SALAFRANCA, business manager.

Highest 30 Sec. Rate (Aug. 1983): \$12,000.

NETWORK BASE HOURLY RATE: \$2500.

Total Households: © MSI Consumer Market Data as of 1/1/83 TV Homes: TV% and Circulation © 1983 Arbitron County coverage based on Arbitron study.

Net Weekly Circulation	State County	Total Households	TV Households	%
<b>50% &amp; Over</b>	<b>TEXAS</b>			
	Austin	6,900	6,700	97
	Brazoria	60,400	59,700	99
	Brazos	37,000	36,400	98
	Calhoun	6,900	6,800	98
	Colorado	7,400	7,200	97
	Fort Bend	46,600	45,800	98
	Galveston	73,500	72,600	99
	Grimes	5,100	4,900	96
	Harris	954,900	944,600	99



KHOU-TV BPCT-3212 Granted 9/9/63

© American Map Corp., 14244

Net Weekly Circulation	State County	Total Households	TV Households	%
<b>50% &amp; Over</b>	Jackson	5,000	4,900	98
	Liberty	17,800	17,400	98
	Madison	3,400	3,300	97
	Matagorda	14,500	14,200	98
	Montgomery	48,500	47,500	98
	San Jacinto	4,800	4,600	96
	Walker	13,200	12,700	96
	Waller	6,200	6,000	97
	Washington	8,100	7,800	96
	Wharton	14,700	14,400	98

Net Weekly Circulation	State County	Total Households	TV Households	%
<b>Between 25-49%</b>	<b>TEXAS</b>			
	Angellina	23,400	23,000	98
	Burleson	4,600	4,400	96
	Chambers	7,000	6,900	99
	Fayette	7,800	7,400	95
	Houston	7,800	7,500	96
Polk	10,100	9,800	97	
Trinity	3,900	3,700	95	

Net Weekly Circulation	State County	Total Households	TV Households	%
<b>Between 5-24%</b>	<b>TEXAS</b>			
	De Witt	7,100	6,900	97
	Lavaca	7,400	7,000	95
Victoria	25,100	24,500	98	

<b>Station Totals</b>	<b>1,439,100</b>	<b>1,418,600</b>	<b>98</b>
<b>Net Weekly Circulation (1983)</b>		<b>1,212,700</b>	
<b>Average Daily Circulation (1983)</b>		<b>700,700</b>	

# Texas—Houston

## KHTV

Ch. 39

Technical Facilities: Channel No. 39 (620-626 MHz). Authorized power: 5000-kw max. & 1050-kw horizontal visual, 500-kw max. & 105-kw horizontal aural. Antenna: 1450-ft. above av. terrain, 1473-ft. above ground, 1549-ft. above sea level.

Latitude 29° 45' 32"  
Longitude 95° 20' 21"

Holds CP for change to 5000-kw max. & 1500-kw horizontal visual, 500-kw max. & 150-kw horizontal aural, 1959-ft. above av. terrain, 1969-ft. above ground, 2049-ft. above sea level, lat. 29° 34' 20", long. 95° 30' 03"; transmitter to 0.55-mi. S of Rte. 2234, 1.15-mi. E of Missouri City line.

Transmitter: 3101 Senior Rd., 3-mi. E of De Walt, Tex.

News Service: AP.

Satellite Earth Station: Scientific-Atlanta; 7-meter.

Network Service: None, independent.

Licensee: Gaylord Broadcasting Co., Box 1439, Houston 77001.

Studio: 7700 Westpark Dr. 77042.

Mailing Address: Box 1439, Houston, Tex. 77001.

Telephone: 713-781-3930. TWX: 910-881-3664.

Ownership: See Group Ownership of Television Stations.

Began Operation: Oct. 10, 1953 as KNUZ-TV, but quit air June 25, 1954. Sale of 80% to WKY-TV by KNUZ Television Co. approved Oct. 13, 1965 by FCC (Television Digest, Vol. 5:21, 42). Transfer of remaining 20% approved June 17, 1966 (Vol. 6:26). Resumed operation Jan. 6, 1967. Granted subscription TV authorization May 21, 1980.

Represented (sales) by TeleRep Inc.

Represented (legal) by Pierson, Ball & Dowd.

Personnel:

GENE R. JACOBSEN, vice president & general manager.  
ROGER ASHLEY, assistant general manager & sales manager.  
HENRY BOYCE, program manager.  
CRAIG H. BLAND, national sales manager.  
CURTIS PRINCE, local sales manager.  
MIKE MALERNEE, production manager.  
NANCY PAUL, news director.  
JACK H. TUDOR, chief engineer.  
JIM SKAGGS, business manager.  
DON HOUGLAND, promotion manager.  
SYLVIA BENNETT, public service director.

Highest 30 Sec. Rate: \$2000.

Total Households: © MSI Consumer Market Data as of 1/1/83 TV Homes: TV% and Circulation © 1983 Arbitron County coverage based on Arbitron study.

Net Weekly Circulation	State County	Total Households	TV Households	%
<b>50% &amp; Over</b>	<b>TEXAS</b>			
	Austin	6,900	6,700	97
	Brazoria	60,400	59,700	99
	Calhoun	6,900	6,800	98
	Colorado	7,400	7,200	97
	Fort Bend	46,600	45,800	98
	Galveston	73,500	72,600	99
	Harris	954,900	944,600	99
	Matagorda	14,500	14,200	98
	Waller	6,200	6,000	97
	Washington	8,100	7,800	96
Wharton	14,700	14,400	98	



KHTV BPCT-820723KG Granted 9/14/82

© American Map Corp., 14244

Net Weekly Circulation	State County	Total Households	TV Households	%
<b>Between 25-49%</b>	<b>TEXAS</b>			
	Angellina	23,400	23,000	98
	Brazos	37,000	36,400	98
	Chambers	7,000	6,900	99
	Jackson	5,000	4,900	98
	Liberty	17,800	17,400	98
	Madison	3,400	3,300	97
	Montgomery	48,500	47,500	98
	Victoria	25,100	24,500	98
	Walker	13,200	12,700	96
<b>Between 5-24%</b>	<b>LOUISIANA</b>			
	Calcasieu	60,200	59,600	99
	<b>TEXAS</b>			
	Burleson	4,600	4,400	96
	De Witt	7,100	6,900	97
	Fayette	7,800	7,400	95
	Grimes	5,100	4,900	96
	Hardin	14,900	14,600	98
	Houston	7,800	7,500	96
	Jasper	11,600	11,400	98
	Jefferson	93,600	92,700	99
Lavaca	7,400	7,000	95	
Nueces	91,700	90,400	99	
Orange	29,900	29,600	99	
Polk	10,100	9,800	97	
Robertson	5,800	5,700	98	
San Jacinto	4,800	4,600	96	
Trinity	3,900	3,700	95	
Tyler	6,300	6,100	97	
<b>Station Totals</b>		<b>1,753,100</b>	<b>1,728,600</b>	<b>98</b>
<b>Net Weekly Circulation (1983)</b>			<b>860,500</b>	
<b>Average Daily Circulation (1983)</b>			<b>348,100</b>	



# Texas—Houston

## KRIV-TV

Ch. 26

Technical Facilities: Channel No. 26 (542-548 MHz). Authorized power: 5000-kw max. & 1303-kw horizontal visual, 500-kw max. & 130-kw horizontal aural. Antenna: 1950-ft. above av. terrain, 1970-ft. above ground, 2049-ft. above sea level.

Latitude 29° 34' 28"  
Longitude 95° 29' 37"

Transmitter: 0.4-mi. S of Rte. 2234, 0.1-mi. W of intersection with Blue Ridge Rd., 4-mi. SE of Missouri City.

News Service: AP, UPI.

Satellite Earth Stations: Antennas for Communication & Microdyne, 4.3-meter & 5-meter; Harris & Microdyne receivers.

Network Service: None, independent.

Licensee: Metromedia Television, division of Metromedia Inc.

Studio: 3935 Westheimer Rd., Houston, Tex. 77027.

Telephone: 713-626-2610. TWX: 910-881-6212.

Ownership: Metromedia Inc. For officers & other interests, see Group Ownership of TV Stations.

Began Operation: August 15, 1971. Sale to present owner by Crest Bcstg. approved by FCC April 6, 1978 (Television Digest, Vol. 17:34).

Represented (sales) by Katz Television.

Represented (engineering) by Hammett & Edison Inc.

Personnel:

- M. JERRY MARCUS, vice president & general manager.
- ROBERT QUDEEN, vice president & general sales manager.
- WENDELL WYBORNY, vice president & chief engineer.
- ANTHONY BURDEN, news director.

Highest 30 Sec. Rate: Not available.

Total Households: © MSI Consumer Market Data as of 1/1/83 TV Homes: TV% and Circulation © 1983 Arbitron County coverage based on Arbitron study.

Net Weekly Circulation	State County	Total Households	TV Households	%
<b>TEXAS</b>				
<b>50% &amp; Over</b>	Austin	6,900	6,700	97
	Brazoria	60,400	59,700	99
	Chambers	7,000	6,900	99
	Colorado	7,400	7,200	97
	Fort Bend	46,600	45,800	98
	Galveston	73,500	72,600	99
	Grimes	5,100	4,900	96
	Harris	954,900	944,600	99
	Liberty	17,800	17,400	98
	Matagorda	14,500	14,200	98
	Montgomery	48,500	47,500	98
	Walker	13,200	12,700	96
	Waller	6,200	6,000	97
	Washington	8,100	7,800	96
<b>LOUISIANA</b>				
<b>Between 25-49%</b>	Calcasieu	60,200	59,500	99



KRIV-TV BMPCT-811014KE Granted 11/15/81

© American Map Corp., 14244

Net Weekly Circulation	State County	Total Households	TV Households	%
<b>TEXAS</b>				
<b>Between 25-49%</b>	Fayette	7,800	7,400	95
	Jackson	5,000	4,900	98
	Jefferson	93,600	92,700	99
	Madison	3,400	3,300	97
	Polk	10,100	9,800	97
	San Jacinto	4,800	4,600	96
	Wharton	14,700	14,400	98
<b>LOUISIANA</b>				
<b>Between 5-24%</b>	East Baton Rouge	135,600	134,100	99
	<b>TEXAS</b>			
	Brazos	37,000	36,400	98
	Burleson	4,600	4,400	96
	Hardin	14,900	14,600	98
	Jasper	11,600	11,400	98
	Lavaca	7,400	7,000	95
	Orange	29,900	29,600	99
	Trinity	3,900	3,700	95
	Tyler	6,300	6,100	97
	<b>Station Totals</b>		<b>1,720,900</b>	<b>1,697,900</b>
<b>Net Weekly Circulation (1983)</b>			<b>922,300</b>	
<b>Average Daily Circulation (1983)</b>			<b>419,300</b>	



# Texas—Houston

## KTRK-TV

Ch. 13

Technical Facilities: Channel No. 13 (210-216 MHz). Authorized power: 316-kw visual, 39.8-kw aural. Antenna: 1930-ft. above av. terrain, 1970-ft. above ground, 2049-ft. above sea level.

Latitude 29° 34' 28"  
Longitude 95° 29' 37"

Transmitter: 0.5-mi E of S. Post Rd. & FM Rd. 2234 Intersection, near Houston.

News Services: AP, UPI.

Satellite Earth Station: Harris, 9-meter; Harris receivers.

Network Service: ABC.

Licensee: Capital Cities Communications Inc., 485 Madison Ave., New York, N.Y. 10022.

Studio: 3310 Bissonnet St., Houston, Tex. 77005.

Telephone: 713-666-0713. TWX: 910-881-1511.

Ownership: Capital Cities Communications Inc. For other interests, see Group Ownership of TV Stations.

Began Operation: Nov. 20, 1954. Sale to present owner by Houston Consolidated TV Co. approved by FCC, June 15, 1967 (Television Digest, Vol. 6:48; 7:25).

Represented (sales) by Blair Television.

Represented (legal) by Wilmer, Cutler & Pickering.

### Personnel:

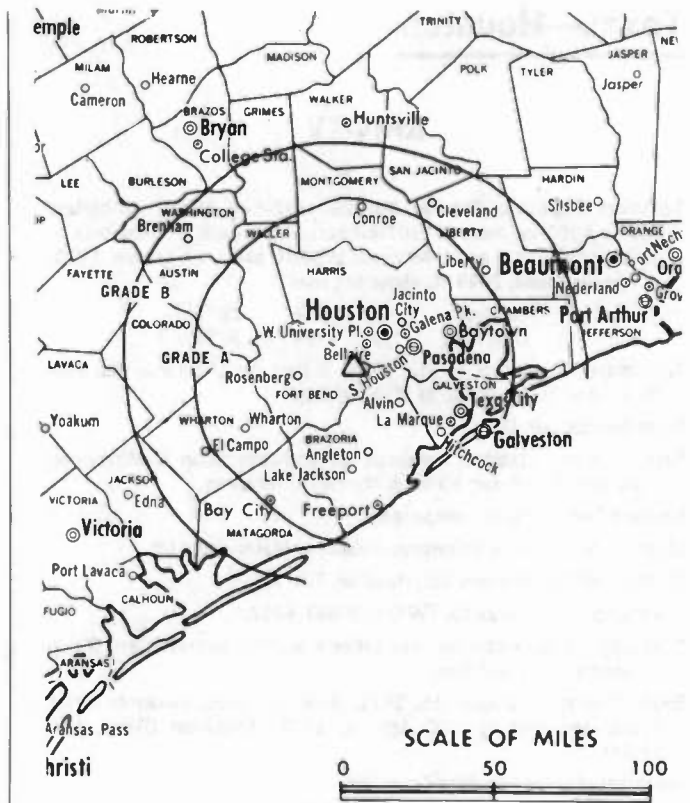
- KENNETH M. JOHNSON, vice president & general manager.
- JIM KEELEY, general sales manager.
- WINFRED FRAZIER, local sales manager.
- MARTHA McCURDY, national sales manager.
- JAMES MASUCCI, operations manager.
- NANCY KAY DUKE, business manager.
- JESS MITCHELL, chief engineer.
- ROBERT SUTTON, chief transmitter engineer.
- LARRY AUTRY, production manager.
- CHARLES E. WOLF, promotion manager.
- JIM TOPPING, news director.

Highest 30 Sec. Rate: \$6500 (regular); \$15,000 (special).

NETWORK BASE HOURLY RATE: \$2800.

Total Households: © MSI Consumer Market Data as of 1/1/83 TV Homes: TV% and Circulation © 1983 Arbitron County coverage based on Arbitron study.

Net Weekly Circulation	State County	Total Households	TV Households	%
50% & Over	<b>TEXAS</b>			
	Austin	6,900	6,700	97
	Brazoria	60,400	59,700	99
	Calhoun	6,900	6,800	98
	Chambers	7,000	6,900	99
	Colorado	7,400	7,200	97
	Fort Bend	46,600	45,800	98
	Galveston	73,500	72,600	99
	Grimes	5,100	4,900	96
	Harris	954,900	944,600	99
	Jackson	5,000	4,900	98
	Liberty	17,800	17,400	98



KTRK-TV BPCT-780825IB Granted 12/12/80

© American Map Corp., 14244

Net Weekly Circulation	State County	Total Households	TV Households	%
50% & Over	Madison	3,400	3,300	97
	Matagorda	14,500	14,200	98
	Montgomery	48,500	47,500	98
	San Jacinto	4,800	4,600	96
	Walker	13,200	12,700	96
	Waller	6,200	6,000	97
	Washington	8,100	7,800	96
	Wharton	14,700	14,400	98

TEXAS				
Between 25-49%	Angelina	23,400	23,000	98
	Brazos	37,000	36,400	98
	Burleson	4,600	4,400	96
	Fayette	7,800	7,400	95
	Houston	7,800	7,500	96
	Polk	10,100	9,800	97
Trinity	3,900	3,700	95	

TEXAS				
Between 5-24%	Jasper	11,600	11,400	98
	Lavaca	7,400	7,000	95
	Leon	4,100	3,900	95
	Robertson	5,800	5,700	98

Station Totals	1,428,400	1,408,200	98
Net Weekly Circulation (1983)		1,225,700	
Average Daily Circulation (1983)		802,500	

# Texas—Houston

**KTXH**

Ch. 20

Technical Facilities: Channel No. 20 (506-512 MHz). Authorized power: 5000-kw max. & 2275-kw horizontal visual, 500-kw max. & 228-kw horizontal aural. Antenna: 1807-ft. above av. terrain, 1971-ft. above ground, 2049-ft. above sea level.

Latitude 29° 34' 34"  
Longitude 95° 30' 36"

Transmitter: 0.6-mi. E of Missouri City boundary.

News Services: AP, CNN Headline News.

Satellite Earth Station: Harris; 6.1-meter.

Network Service: None, independent.

Grantee: Channel 20 Enterprises, 5701 Woodway, Suite 332, Houston, Tex. 77057.

Studio: 8950 Kirby Dr., Houston, Tex. 77054.

Telephone: 713-661-2020.

Ownership: Channel 20 Inc., 51%; HSA Television Enterprises Inc., 36.86%; Television Investors Inc., 11%. Channel 20 Enterprises ownership: Peter S. McMullen, 13.08%; Sidney Shlenker, 11.58%; Barry Lewis & Allen Becker, 8.4% each; J. Livingston Kosberg, 7.14%; Loyd Hackler, 5.2%; Gay S. Block, 4.9%; David E. LeFevre, 4%; 37 others, none with more than 4% each. Hackler owns 51% of Alpine Publications Inc., publisher of Alpine (Tex.) Avalanche. Shlenker, Kosberg & Lewis have interest in KTXA(TV), Fort Worth, Tex.

Began Operation: Nov. 7, 1982, left air Dec. 7, 1982; resumed operation Feb. 13, 1983.

Represented (sales) by Seltel Inc.

Represented (legal) by Goldberg & Spector.

Represented (engineering) by Cohen & Dippell, P.C.

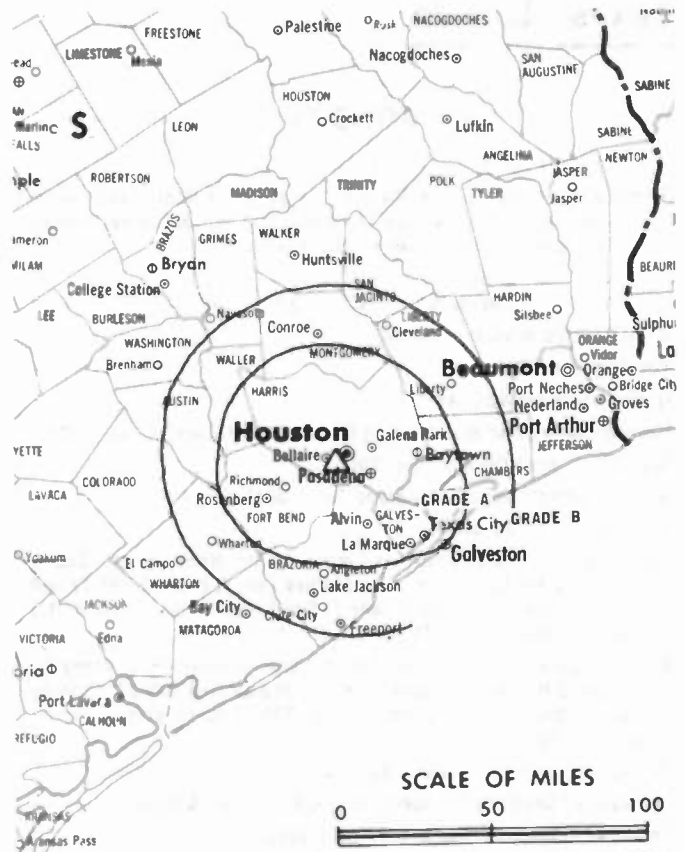
Personnel:

- MILTON GRANT, president & general manager.
- EARL L. JONES, vice president & director of sales.
- DREW PFEIFER, station manager & program director.
- SKIPP MOSS, general sales manager.

Rates: Not available.

Total Households: © MSI Consumer Market Data as of 1/1/83 TV Homes: TV% and Circulation © 1983 Arbitron County coverage based on Arbitron study.

Net Weekly Circulation	State County	Total Households	TV Households	%
Between 25-49%	TEXAS Grimes	5,100	4,900	96
Between 5-24%	TEXAS Austin	6,900	6,700	97



BMPCT-820629KE Granted 11/5/82

© American Map Corp., 14344

Net Weekly Circulation	State County	Total Households	TV Households	%
Between 5-24%	Brazoria	60,400	59,700	99
	Chambers	7,000	6,900	99
	Colorado	7,400	7,200	97
	Fort Bend	46,600	45,800	98
	Galveston	73,500	72,600	99
	Harris	954,900	944,600	99
	Jackson	5,000	4,900	98
	Liberty	17,800	17,400	98
	Matagorda	14,500	14,200	98
	Montgomery	48,500	47,500	98
	San Jacinto	4,800	4,600	96
	Walker	13,200	12,700	96
	Waller	6,200	6,000	97
	Wharton	14,700	14,400	98
<b>Station Totals</b>		<b>1,286,500</b>	<b>1,270,100</b>	<b>98</b>
<b>Net Weekly Circulation (1983)</b>			<b>261,600</b>	
<b>Average Daily Circulation (1983)</b>			<b>100,500</b>	

# Texas—Laredo

## KGNS-TV

Ch. 8

Technical Facilities: Channel No. 8 (180-186 MHz). Authorized power: 316-kw visual, 42.2-kw aural. Antenna: 1020-ft. above av. terrain, 1049-ft. above ground, 1549-ft. above sea level.

Latitude 27° 40' 22"  
Longitude 99° 39' 23"

Transmitter: 0.8-mi. N of Islitas.

News Service: AP.

Network Service: NBC, ABC.

Licensee: Gulf Coast Broadcasting Co., Box 2829, Laredo, Tex. 78041.

Studio: 102 West Del Mar Blvd. 78041.

Mailing Address: Box 2829, Laredo, Tex. 78041.

Telephone: 512-727-8888.

Ownership: T. Frank Smith Jr., pres., 88%; Helen Dyess, Evelyn Johnson & Bill McDonald, v.p.s; Marlive Lee, T. Frank Smith IV and Susan Jacobs, 3.08% each; Jane F. Smith, 0.5%. Gulf Coast Bcstg. is also licensee of KRIS-TV, Corpus Christi, Tex.

Began Operation: Jan. 5, 1956. Transfer from partners H. C. Avery Jr. and David H. Cole to Donald W. Reynolds approved July 30, 1958 by FCC (Television Digest, Vol. 14:28, 32). Sale to present owner approved Oct. 4, 1977.

Represented (sales) by Katz Television.

Represented (legal) by Boasberg, Hewes, Finkelstein & Klores.

Represented (engineering) by Cohen & Dippell.

### Personnel:

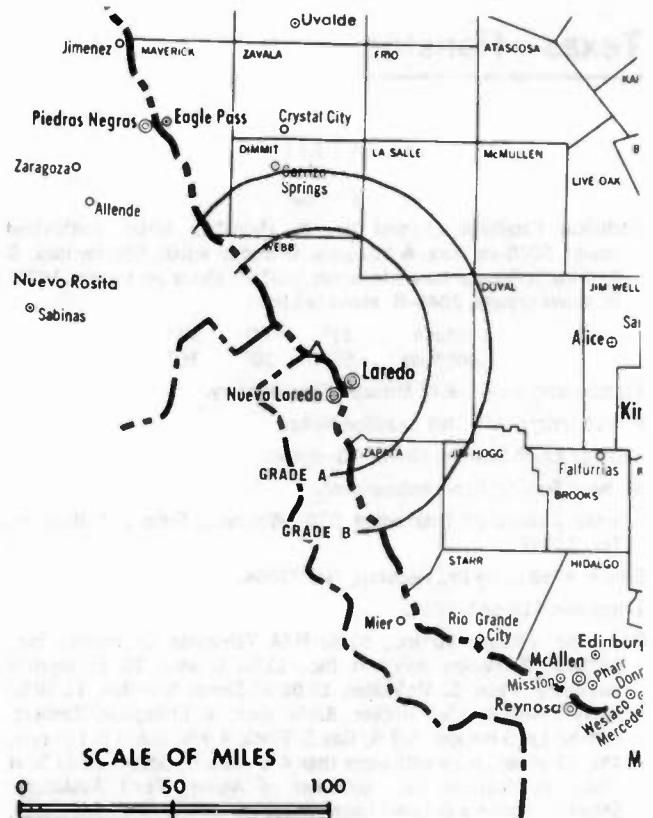
BILL McDONALD, vice president & general manager.  
VELIA HERRERA, office manager & national sales.  
BASIL ANDREW, sales manager.

Highest 30 Sec. Rate (May 1, 1982): \$200.

NETWORK BASE HOURLY RATE: \$150.

Total Households: © MSI Consumer Market Data as of 1/1/83 TV Homes: TV% and Circulation © 1983 Arbitron County coverage based on Arbitron study.

Net Weekly Circulation	State County	Total Households	TV Households	%
<b>TEXAS</b>				
50% & Over	Jim Hogg	1,800	1,700	94
	Webb	28,100	27,400	98
	Zapata	2,300	2,200	96



KGNS-TV BMPCT-6319 Granted 9/30/66

© American Map Corp., 14244

Net Weekly Circulation	State County	Total Households	TV Households	%
<b>TEXAS</b>				
Between 25-49%	Dimmit	3,400	3,200	94
	La Salle	1,900	1,800	95
	Zavala	3,100	3,000	95
<b>TEXAS</b>				
Between 5-24%	Duval	4,000	3,800	96
	Maverick	8,600	8,100	94
	Starr	7,600	7,300	96
<b>Station Totals</b>		<b>60,800</b>	<b>58,500</b>	<b>96</b>
<b>Net Weekly Circulation (1983)</b>			<b>31,900</b>	
<b>Average Daily Circulation (1983)</b>			<b>19,400</b>	

# Texas—Laredo

## KVTV

Ch. 13

(Satellite of KZTV, Corpus Christi, Tex.)

Technical Facilities: Channel No. 13 (210-216 MHz). Authorized power: 87.5-kw visual, 17.4-kw aural. Antenna: 920-ft. above av. terrain, 1035-ft. above ground, 1449-ft. above sea level.

Latitude 27° 31' 04"  
Longitude 99° 31' 20"

Transmitter: Anna & Shea Sts.

News Service: UPI.

Network Service: CBS.

Licensee: K-SIX Television Inc., Wilson Bldg., 601 Leopard St., Corpus Christi, Tex. 78401.

Studio: Anna & Shea Sts.

Mailing Address: Box 2013, Laredo, Tex. 78041.

Telephone: 512-723-2923.

Ownership: See KZTV, Corpus Christi, Tex.

Began Operation: Dec. 28, 1973.

Represented (sales) by Seltel Inc.

### Personnel:

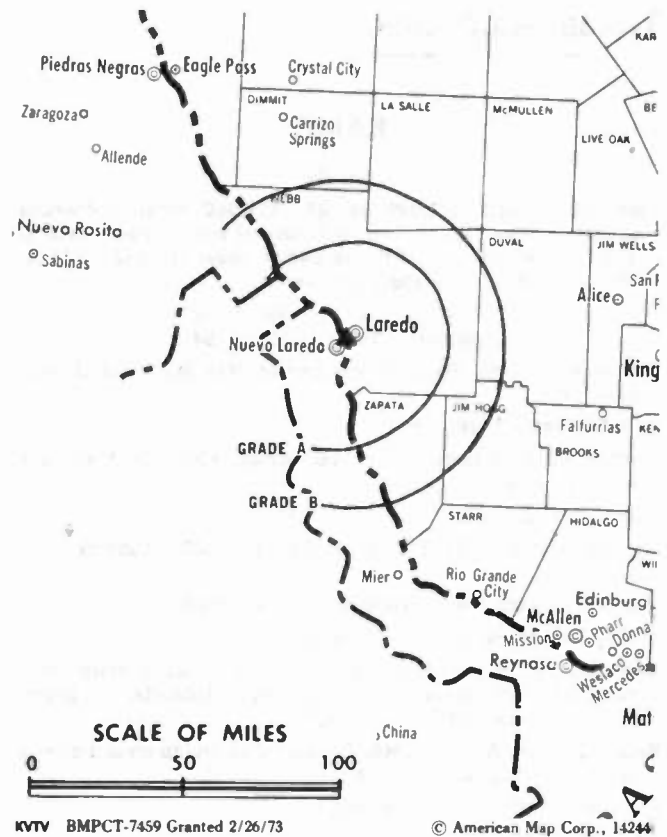
VANN M. KENNEDY, president & general manager.  
RICHARD M. KING, station manager.  
JORGE C. GARZA, program director.  
JUAN CAMPOS, news director.  
DALE TAYLOR, director of engineering.

Rates: On request, in combination with KZTV, Corpus Christi, Tex.

**NETWORK BASE HOURLY RATE: \$140.**

Total Households: © MSI Consumer Market Data as of 1/1/83 TV Homes: TV% and Circulation © 1983 Arbitron County coverage based on Arbitron study.

Net Weekly Circulation	State County	Total Households	TV Households	%
<b>TEXAS</b>				
50% & Over	Webb	28,100	27,400	98
	Zapata	2,300	2,200	96



KVTV BMPCT-7459 Granted 2/26/73

© American Map Corp., 14244

Net Weekly Circulation	State County	Total Households	TV Households	%
<b>TEXAS</b>				
Between 5-24%	Dimmit	3,400	3,200	94
	Duval	4,000	3,800	96
	La Salle	1,900	1,800	95
<b>Station Totals</b>		<b>39,700</b>	<b>38,400</b>	<b>96</b>
<b>Net Weekly Circulation (1983)</b>			<b>29,200</b>	
<b>Average Daily Circulation (1983)</b>			<b>16,400</b>	

# Texas—Lubbock

## KAMC

Ch. 28

Technical Facilities: Channel No. 28 (554-560 MHz). Authorized power: 2000-kw max. & 788-kw horizontal visual, 374-kw max. & 153-kw horizontal aural. Antenna: 840-ft. above av. terrain, 875-ft. above ground, 4081-ft. above sea level.

Latitude 33° 30' 57"  
Longitude 101° 50' 54"

Transmitter: 0.2-mi. SW of intersection of 84th St. & Ave. J, near Lubbock.

News Services: AP, UPI, ABC.

Satellite Earth Stations: Satcom Technology, 9.2-meter; Microwave Assoc. receivers.

Network Service: ABC.

Licensee: McAlister TV Enterprises Inc., Box 2805, Lubbock, Tex. 79408.

Studio: 1201 84th 79412. Telephone: 806-745-2828.

Mailing Address: Box 2805, Lubbock, Tex. 79408.

Ownership: Bill B. McAlister Estate (Robert A. Nash, independent executor), 75%; Marjorie Thompson, 25%. McAlister TV Enterprises also owns KMCC(TV), Clovis, N.M.

Began Operation: Nov. 11, 1968. Transfer of control to present owners approved by FCC March 24, 1975.

Represented (sales) by Katz Television.

Represented (legal) by Leo Resnick.

### Personnel:

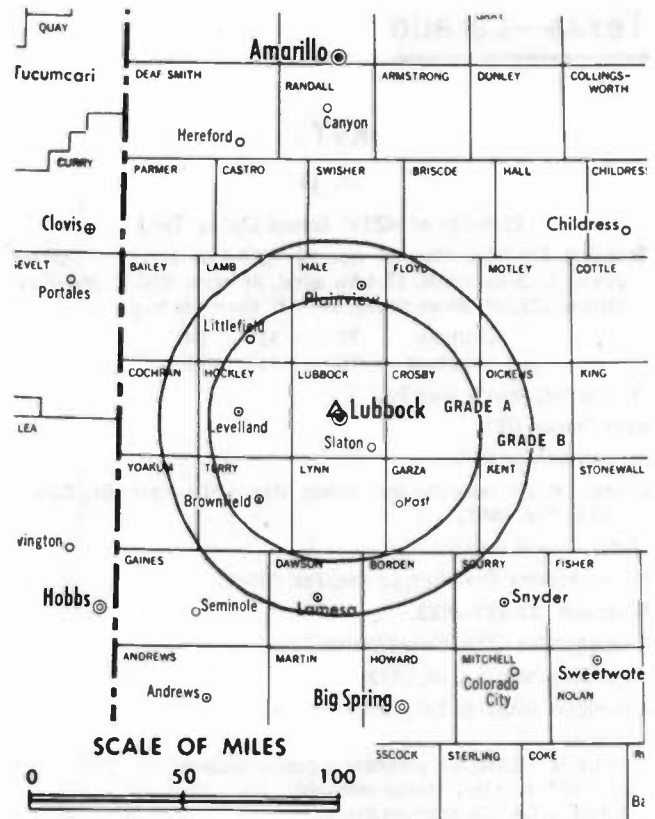
- ROBERT A. NASH, president & general manager.
- A. C. WIMBERLY, exec. vice president & program director.
- BILL MADDOX, vice president, national sales.
- ALVIE STRICTLAND, local sales manager.
- PAM BAIRD, news director.

Highest 30 Sec. Rate (Sept. 1982): \$450.

NETWORK BASE HOURLY RATE: \$300.

Total Households: © MSI Consumer Market Data as of 1/1/83 TV Homes: TV% and Circulation © 1983 Arbitron County coverage based on Arbitron study.

Net Weekly Circulation	State County	Total Households	TV Households	%
<b>50% &amp; Over</b>	<b>TEXAS</b>			
	Bailey	2,700	2,700	100
	Borden	300	300	100
	Cochran	1,500	1,500	100
	Crosby	2,900	2,900	100
	Dawson	5,500	5,400	98
	Dickens	1,400	1,400	100
	Floyd	3,300	3,300	100
	Gaines	4,500	4,400	99
	Garza	2,000	2,000	100
	Hockley	8,000	7,900	99



KAMC BMPCT-6862 Granted 10/11/68

© American Map Corp., 14244

Net Weekly Circulation	State County	Total Households	TV Households	%
<b>50% &amp; Over</b>	Lamb	6,700	6,600	98
	Lubbock	78,000	77,300	99
	Lynn	2,800	2,800	100
	Motley	800	800	100
	Terry	5,100	5,000	98
	Yoakum	3,000	3,000	100
<b>TEXAS</b>				
<b>Between 25-49%</b>	Hale	12,900	12,700	98
<b>NEW MEXICO</b>				
<b>Between 5-24%</b>	Curry	15,200	14,800	97
<b>TEXAS</b>				
	Castro	3,400	3,300	97
	Kent	400	400	100
	Parmer	3,500	3,500	99
	Swisher	3,300	3,300	100
<b>Station Totals</b>		<b>167,200</b>	<b>165,300</b>	<b>98</b>
<b>Net Weekly Circulation (1983)</b>			<b>115,400</b>	
<b>Average Daily Circulation (1983)</b>			<b>74,800</b>	

# Texas—Lubbock

## KCBD-TV

Ch. 11

(Operates satellite KSWs-TV, Roswell, N.M.)

Technical Facilities: Channel No. 11 (198-204 MHz). Authorized power: 316-kw visual, 57.5-kw aural. Antenna: 760-ft. above av. terrain, 814-ft. above sea level.

Latitude 33° 32' 32"  
Longitude 101° 50' 14"

Transmitter: U.S. Hwy. 87 between 50th & 66th Sts.

News Services: UPI, NBC, CNN, NIWS.

Satellite Earth Stations: Scientific-Atlanta, 7-meter & 10-meter.

Arbitron Data: Figures include KSWs-TV, Roswell, N.M.

Network Service: NBC.

Licensee: Caprock Telecasting Inc., 214 N. Main, Roswell, N.M. 88201.

Studio: 5600 Ave. A, Box 2190, Lubbock 79408.

Telephone: 806-744-1414. TWX: 910-896-4306.

Ownership: Holsum Inc., 100%. For Holsum ownership, see KBIM-TV, Roswell, N.M.

Began Operation: May 10, 1953. Sale to State Record by Bryant Radio & Television Inc. approved by FCC May 26, 1971 (Television Digest, Vol. 11:4). Sale to present owner by State Record approved by FCC Aug. 12, 1983.

Represented (sales) by Blair Television.

Represented (legal) by Dow, Lohnes & Albertson.

Represented (engineering) by Lohnes & Culver.

### Personnel:

W. ROBERT MCKINSEY, vice president & general manager.

CARL MINOR, general sales manager.

ED ZACK, program director.

SHERRELL LAMBERT, director of engineering.

SKIP WATSON, news director.

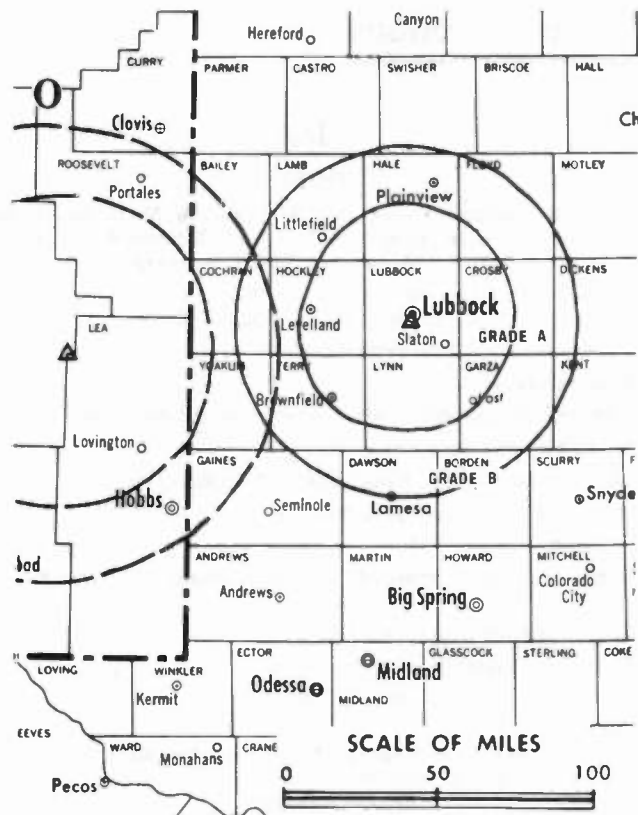
NANCY HAUSSLER, business manager.

Highest 30 Sec. Rate: \$400.

NETWORK BASE HOURLY RATE: \$1215.

Total Households: © MSI Consumer Market Data as of 1/1/83 TV Homes: TV% and Circulation © 1983 Arbitron County coverage based on Arbitron study.

Net Weekly Circulation	State County	Total Households	TV Households	%
50% & Over	<b>NEW MEXICO</b>			
	Chaves	19,700	19,300	98
	De Baca	1,000	1,000	100
	Eddy	17,600	17,200	98
	Lea North	17,400	17,000	98
	Lincoln	4,600	4,400	96
	Roosevelt	5,800	5,600	97
	<b>TEXAS</b>			
	Bailey	2,700	2,700	100
	Borden	300	300	100
	Cochran	1,500	1,500	100
	Crosby	2,900	2,900	100
	Dawson	5,500	5,400	98
Dickens	1,400	1,400	100	
Floyd	3,300	3,300	100	
Gaines	4,500	4,400	99	
Garza	2,000	2,000	100	



KCBD-TV BMPCT-5814 Granted 2/1/63

© American Map Corp., 14244

Net Weekly Circulation	State County	Total Households	TV Households	%
50% & Over	Hale	12,900	12,700	98
	Hockley	8,000	7,900	99
	Kent	400	400	100
	King	200	200	100
	Lamb	6,700	6,600	98
	Lubbock	78,000	77,300	99
	Lynn	2,800	2,800	100
	Motley	800	800	100
	Scurry	6,800	6,700	99
	Terry	5,100	5,000	98
	Yoakum	3,000	3,000	100

Net Weekly Circulation	State County	Total Households	TV Households	%
Between 25-49%	<b>NEW MEXICO</b>			
	Lea South	2,600	2,500	96
	<b>TEXAS</b>			
	Castro	3,400	3,300	97
	Hudspeth	800	800	100
	Swisher	3,300	3,300	100

Net Weekly Circulation	State County	Total Households	TV Households	%
Between 5-24%	<b>NEW MEXICO</b>			
	Catron	1,000	900	90
	Curry	15,200	14,800	97
	Otero	15,400	15,000	97
	Quay	4,200	4,000	95
<b>TEXAS</b>				
	Briscoe	1,000	1,000	100
	Parmer	3,500	3,500	99

Station Totals	265,300	260,900	98
Net Weekly Circulation (1983)		192,600	
Average Daily Circulation (1983)		121,300	



# Texas—Lubbock

## KJAA

Ch. 34

Technical Facilities: Channel No. 34 (590-596 MHz). Authorized power: 3732.5-kw visual, 373.25-kw aural. Antenna: 915-ft. above av. terrain, 893-ft. above ground, 4100-ft. above sea level.

Latitude 33° 30' 08"  
Longitude 101° 52' 20"

Transmitter: 100th & University, Lubbock.

News Service: INN.

Satellite Earth Stations: Prodelin, 5-meter; Microdyne receivers.

Network Service: None, independent.

Licensee: Troy Raymond Moran, Box 3757, Lubbock, Tex. 79452.

Studio: 100th & University, Lubbock 79415.

Telephone: 806-795-4334.

Ownership: Troy Raymond Moran, 100%. Moran also owns KJTV, Amarillo, Tex.

Began Operation: Dec. 10, 1981.

Represented (sales) by Seltel Inc.

Represented (legal) by Eugene L. Burke.

### Personnel:

RAY MORAN, general manager & general sales manager.

GUY SMITH, chief engineer.

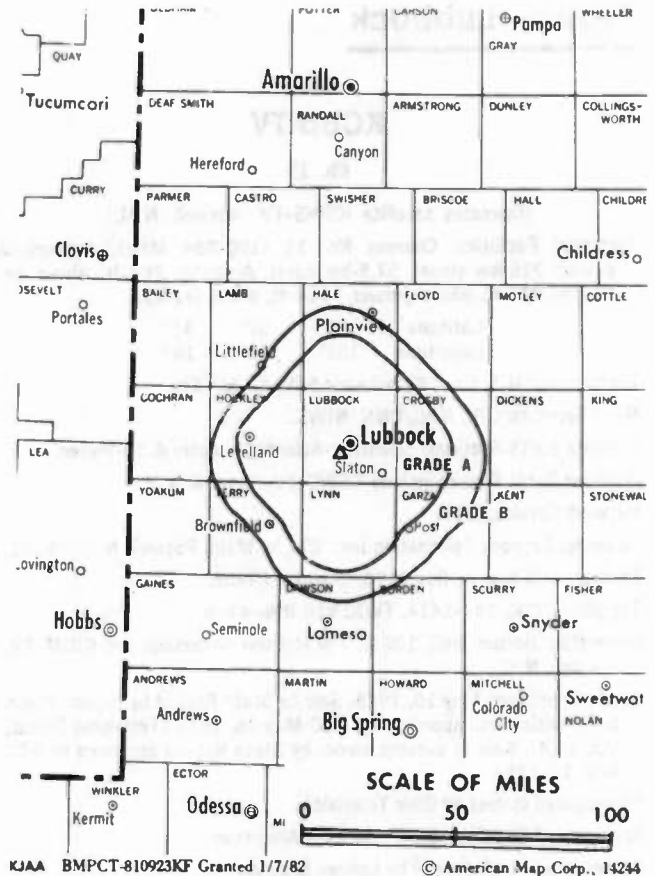
BRAD MORAN, national sales manager.

JOHN LAWLOR, operations manager.

Rates: Not available.

Total Households: © MSI Consumer Market Data as of 1/1/83 TV Homes: TV% and Circulation © 1983 Arbitron County coverage based on Arbitron study.

Net Weekly Circulation	State County	Total Households	TV Households	%
<b>50% &amp; Over</b>	<b>TEXAS</b>			
	Crosby	2,900	2,900	100
	Hockley	8,000	7,900	99
	Lubbock	78,000	77,300	99
	Lynn	2,800	2,800	100
	Terry	5,100	5,000	98
<b>Between 25-49%</b>	<b>TEXAS</b>			
	Borden	300	300	100
	Cochran	1,500	1,500	100
	Hale	12,900	12,700	98
	Lamb	6,700	6,600	98
	Mitchell	3,300	3,200	97



Net Weekly Circulation	State County	Total Households	TV Households	%
<b>TEXAS</b>				
<b>Between 5-24%</b>	Bailey	2,700	2,700	100
	Castro	3,400	3,300	97
	Dawson	5,500	5,400	98
	Dickens	1,400	1,400	100
	Floyd	3,300	3,300	100
	Gaines	4,500	4,400	99
	Garza	2,000	2,000	100
	Motley	800	800	100
	Yoakum	3,000	3,000	100
	<b>Station Totals</b>		<b>148,100</b>	<b>146,500</b>
<b>Net Weekly Circulation (1983)</b>			<b>68,700</b>	
<b>Average Daily Circulation (1983)</b>			<b>29,000</b>	

# Texas—Lubbock

## KLBK-TV

Ch. 13

(Also operates affiliated KTXS-TV, Sweetwater-Abilene)

Technical Facilities: Channel No. 13 (210-216 MHz). Authorized power: 251-kw visual, 25.1-kw aural. Antenna: 880-ft. above av. terrain, 923-ft. above ground, 4143-ft. above sea level.

Latitude 33° 31' 33"  
Longitude 101° 52' 07"

Transmitter: 7400 University Ave.

News Service: AP.

Satellite Earth Station: Scientific-Atlanta, 4-meter; Scientific-Atlanta receivers.

Network Service: CBS.

Licensee: Prima Inc., Box 1559, Lubbock, Tex. 79408.

Studio: 7400 University Ave., Lubbock, Tex. 79423.

Telephone: 806-745-2345. TWX: 910-896-4321.

Ownership: Charles Woods, 50%; Robert L. Dudley, 50%. For other Woods interests, see Group Ownership of TV Stations. Dudley owns 15% of WSME-AM-FM, Sanford, Me.

Began Operation: Nov. 13, 1952. Sale by W. D. (Dub) Rogers and associates to Grayson Enterprises approved by FCC Oct. 11, 1961 (Television Digest, Vol. 17:27; 1:5). Sale of control to Theodore Shanbaum, Ellis Carp, Lee Optical and associated companies pension plan trust approved March 25, 1964. Sale of 1/3 interest from Ellis Carp to Dal-Tex Optical Co., Inc. approved March 19, 1971. Sale of 1/3 interest back to Carp by Dal-Tex approved Dec. 24, 1974. Sale to present owners conditionally granted March 27, 1980; full grant by FCC May 23, 1980 (Vol. 20:13).

Represented (sales) by Avery-Knodel Inc.

Represented (legal) by Kenkel & Barnard.

Represented (engineering) by A. D. Ring & Associates.

Personnel:

CHARLES WOODS, general manager.  
BILL de TOURNILLON JR., general sales manager.  
DAVID WOODS, operations manager.  
DON KING, chief engineer.  
JACK McGEE, production manager.

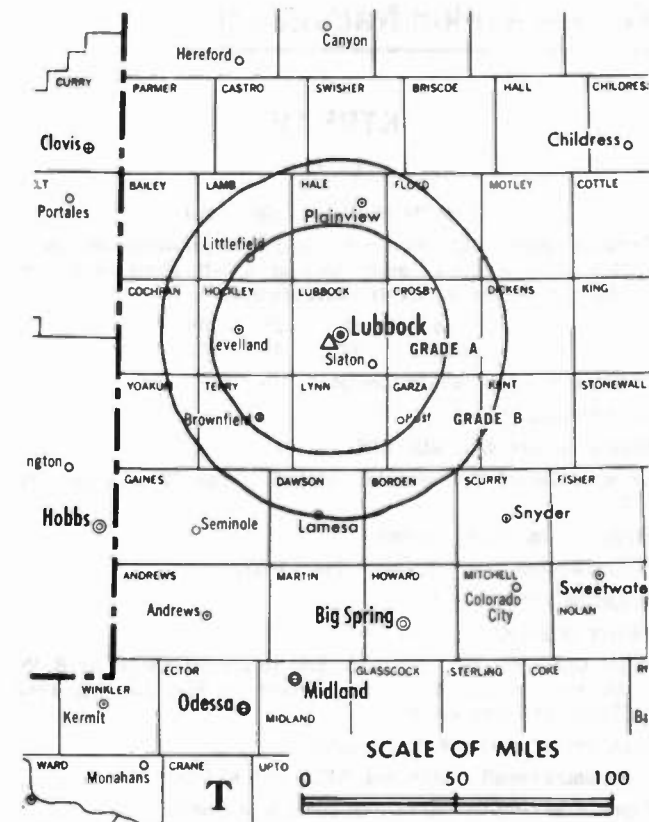
Highest One Hour Rate: \$1000.

Highest 30 Sec. Rate (Feb. 28, 1983): \$500.

NETWORK BASE HOURLY RATE: \$860.

Total Households: © MSI Consumer Market Data as of 1/1/83 TV Homes: TV% and Circulation © 1983 Arbitron County coverage based on Arbitron study.

Net Weekly Circulation	State County	Total Households	TV Households	%
<b>50% &amp; Over</b>	<b>TEXAS</b>			
	Bailey	2,700	2,700	100
	Borden	300	300	100
	Cochran	1,500	1,500	100
	Crosby	2,900	2,900	100
	Dawson	5,500	5,400	98
	Dickens	1,400	1,400	100



KLBK-TV BPCT-4059 Granted 12/27/67

© American Map Corp., 14244

Net Weekly Circulation	State County	Total Households	TV Households	%
<b>50% &amp; Over</b>	Floyd	3,300	3,300	100
	Gaines	4,500	4,400	99
	Garza	2,000	2,000	100
	Hale	12,900	12,700	98
	Hockley	8,000	7,900	99
	Kent	400	400	100
	King	200	200	100
	Lamb	6,700	6,600	98
	Lubbock	78,000	77,300	99
	Lynn	2,800	2,800	100
	Motley	800	800	100
	Scurry	6,800	6,700	99
	Terry	5,100	5,000	98
Yoakum	3,000	3,000	100	
<b>Between 25-49%</b>	<b>TEXAS</b>			
	Castro	3,400	3,300	97
	Swisher	3,300	3,300	100
<b>Between 5-24%</b>	<b>TEXAS</b>			
	Briscoe	1,000	1,000	100
	Parmer	3,500	3,500	99
Sterling	400	400	100	
<b>Station Totals</b>		<b>160,400</b>	<b>158,800</b>	<b>99</b>
<b>Net Weekly Circulation (1983)</b>				<b>137,300</b>
<b>Average Daily Circulation (1983)</b>				<b>91,300</b>

# Texas—Lufkin-Nacogdoches

## KTRE-TV

Ch. 9

(Satellite of KLTV, Tyler, Tex.)

Technical Facilities: Channel No. 9 (186-192 MHz). Authorized power: 27.5-kw visual, 5.5-kw aural. Antenna: 650-ft. above av. terrain, 540-ft. above ground, 950-ft. above sea level.

Latitude 31° 25' 09"  
Longitude 94° 48' 02"

Transmitter: 1.4-mi. NW of Clawson.

News Service: AP.

Network Service: ABC, NBC, CBS.

Licensee: Buford Television Inc. of Lufkin, Box 729, Lufkin, Tex. 75901.

Studio: 1.4-mi. NW of Clawson.

Mailing Address: Box 729, Lufkin, Tex. 75901.

Telephone: 713-634-7771.

Ownership: See KLTV, Tyler, Tex.

Began Operation: Aug. 17, 1955. Sale to present owners by R. W. Wortham Jr. and associates approved by FCC July 18, 1962 (Television Digest, Vol. 2:31).

Represented (sales) by Katz Television.

Represented (legal) by McKenna, Wilkinson & Kittner.

Represented (engineering) by Jules Cohen & Associates.

Personnel:

ROBERT P. BUFORD, chairman of the board.  
FRANK E. MELTON, president.  
TOM RAMEY, general manager.  
MARK ZINDLER, sales manager.  
BRAD STREIT, station manager.

Rates: Sold in combination with KLTV, Tyler-Longview, Tex.

NETWORK BASE HOURLY RATE: \$335.

Total Households: © MSI Consumer Market Data as of 1/1/83 TV Homes: TV% and Circulation © 1983 Arbitron County coverage based on Arbitron study.

Net Weekly Circulation	State County	Total Households	TV Households	%
<b>50% &amp; Over</b>	<b>TEXAS</b>			
	Angelina	23,400	23,000	98
	Houston	7,800	7,500	96
	Nacogdoches	17,800	17,300	97
	San Augustine	3,400	3,300	97
	Trinity	3,900	3,700	95



Net Weekly Circulation	State County	Total Households	TV Households	%
<b>TEXAS</b>				
<b>Between 25-49%</b>	Polk	10,100	9,800	97
	Sabine	3,600	3,400	96
	Walker	13,200	12,700	96
<b>TEXAS</b>				
<b>Between 5-24%</b>	Cherokee	14,400	14,000	97
	Grimes	5,100	4,900	96
	Jasper	11,600	11,400	98
	Shelby	9,000	8,800	97
	Tyler	6,300	6,100	97
<b>Station Totals</b>		<b>129,600</b>	<b>125,900</b>	<b>97</b>
<b>Net Weekly Circulation (1983)</b>			<b>66,300</b>	
<b>Average Daily Circulation (1983)</b>			<b>43,700</b>	

# Texas—Midland & Odessa

**KMID-TV**

Ch. 2



**AVERY-KNODEL TELEVISION**

Technical Facilities: Channel No. 2 (54-60 MHz). Authorized power: 100-kw visual, 10-kw aural. Antenna: 1052-ft. above av. terrain, 1137-ft. above ground, 4049-ft. above sea level.

Latitude 32° 05' 14"  
Longitude 102° 17' 12"

Transmitter: 13.5-mi. NW of Midland.

News Services: CNN Headline News, NIWS.

Satellite Earth Stations: Scientific-Atlanta & Harris, 5-meter, 5-meter & 7-meter; Scientific-Atlanta & Harris receivers.

Network Service: ABC.

Licensee: Midessa Television Co. Inc., Midland.

Studio: Midland-Odessa Air Terminal 79711.

Telephone: 915-563-2222, Midland. TWX: 910-897-5682.

Ownership: J. Conrad Dunagan, pres., 10.5%; W. D. Noel, v.p., 12.3%; Estate of E. G. Rodman, 12.3%; R. H. Drewry, director, 29%; T. R. Warkentin heirs, 18.4%; Paul Davis, 5.2%; Estate of Ida Elizabeth Oliver, 5.2%; 4 other stockholders, none owns over 5.2%. R. H. Drewry and Warkentin heirs are stockholders in KSWO-TV-AM, Lawton, Okla.; KRHD-AM-FM, Duncan, Okla. Midessa TV owns 50% of KFDA-TV, Amarillo, Tex. Note: Sale pends (Television Digest, Vol. 23:38).

Began Operation: Dec. 18, 1953.

Represented (sales) by Avery-Knodel Inc.

Represented (legal) by James E. Greeley.

Personnel:

RAY HERNDON, vice president & general manager.

JOHN FOSTER, station manager & film buyer.

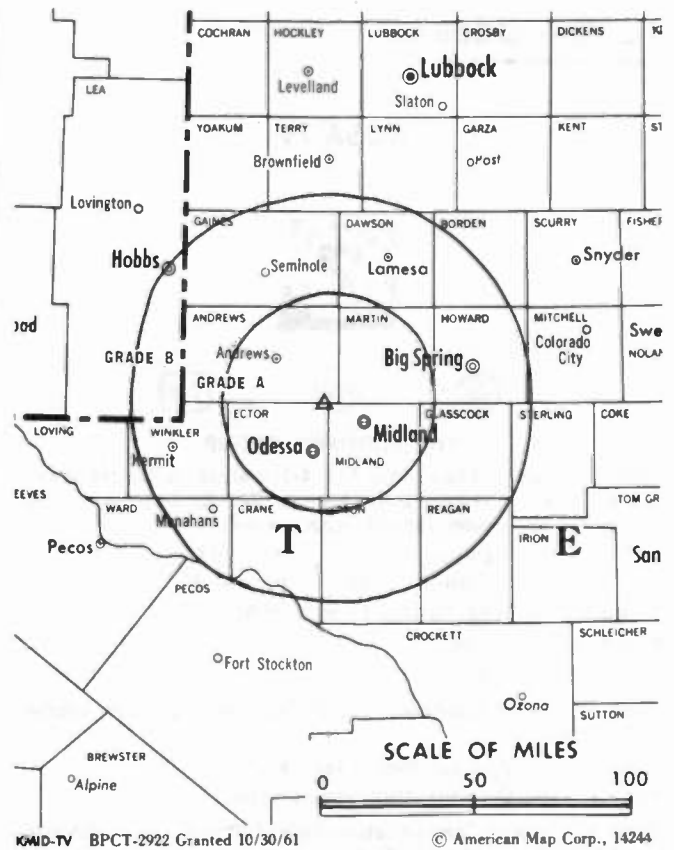
GRADY WOODWARD, chief engineer.

Highest 30 Sec. Rate (July 29, 1983): \$280.

NETWORK BASE HOURLY RATE: \$650.

Total Households: © MSI Consumer Market Data as of 1/1/83 TV Homes: TV% and Circulation © 1983 Arbitron County coverage based on Arbitron study.

Net Weekly Circulation	State County	Total Households	TV Households	%
<b>50% &amp; Over</b>	<b>NEW MEXICO</b>			
	Lea South	2,600	2,500	96
	<b>TEXAS</b>			
	Andrews	4,700	4,600	98
	Brewster	2,700	2,600	96
	Crane	1,800	1,800	100
	Crockett	1,600	1,600	100
	Dawson	5,500	5,400	98
	Ector	44,300	43,900	99
	Glasscock	400	400	100
	Howard	12,000	11,900	99
	Jeff Davis	600	600	100



Net Weekly Circulation	State County	Total Households	TV Households	%
<b>50% &amp; Over</b>	Martin	1,600	1,600	100
	Midland	32,400	32,100	99
	Pecos	4,700	4,600	98
	Reagan	1,300	1,300	100
	Reeves	4,800	4,700	98
	Terrell	600	600	100
	Upton	1,600	1,600	100
	Ward	4,900	4,800	98
	Winkler	3,400	3,400	100

Net Weekly Circulation	State County	Total Households	TV Households	%
<b>Between 25-49%</b>	<b>NEW MEXICO</b>			
	Lea North	17,400	17,000	98
	<b>TEXAS</b>			
	Gaines	4,500	4,400	99
	Irlon	500	500	100
	Presidio	1,700	1,600	94
	Yoakum	3,000	3,000	100

Net Weekly Circulation	State County	Total Households	TV Households	%
<b>Between 5-24%</b>	<b>TEXAS</b>			
	Borden	300	300	100
	Floyd	3,300	3,300	100
	Kent	400	400	100
	Mitchell	3,300	3,200	97
	Schleicher	1,000	1,000	100

<b>Station Totals</b>	<b>166,900</b>	<b>164,700</b>	<b>98</b>
<b>Net Weekly Circulation (1983)</b>		<b>126,700</b>	
<b>Average Daily Circulation (1983)</b>		<b>75,800</b>	

# Texas—Odessa

**KOSA-TV**

Ch. 7



**THE FORWARD GROUP**

Technical Facilities: Channel No. 7 (174-180 MHz). Authorized power: 316-kw visual, 39.8-kw aural. Antenna: 740-ft. above av. terrain, 726-ft. above ground, 3856-ft. above sea level.

Latitude 31° 51' 50.5"  
Longitude 102° 34' 41.0"

Transmitter: Farm Rd. No. 866, 11-mi. W of Odessa.

News Services: AP, UPI.

Network Service: CBS.

Licensee: Forward Communications of Texas Inc., Box 4186, Odessa, Tex. 79760.

Studio: 1211 N. Whitaker, Odessa, Tex. 79760.

Telephone: 915-337-8301. TWX: 910-897-5504.

Ownership: Forward Communications Corp., 100%. For other interests, see Group Ownership of TV Stations.

Began Operation: Jan. 1, 1956. Sale to present owner by Doubleday Bcstg. Co. approved by FCC Sept. 11, 1973.

Represented (sales) by Seltel Inc.

Represented (legal) by McKenna, Wilkinson & Kittner.

Personnel:

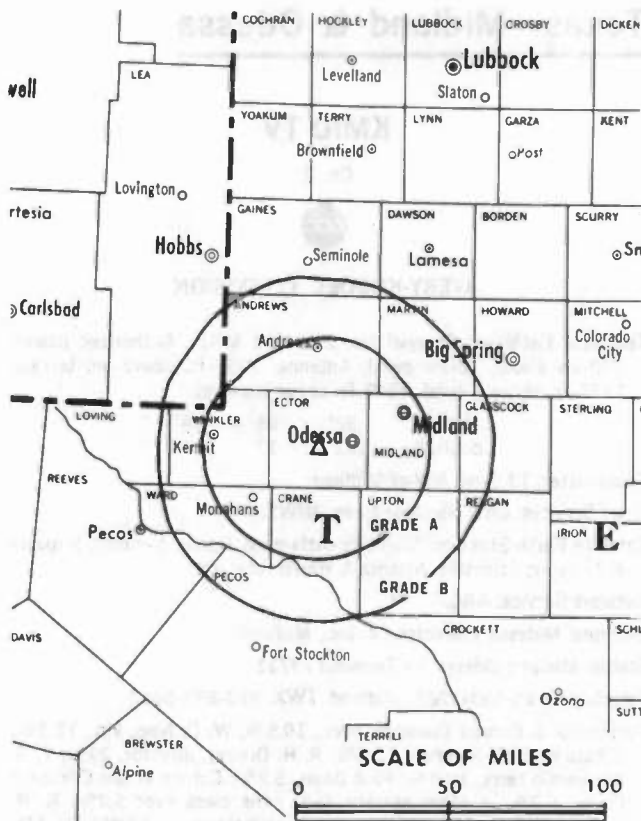
- DOYCE ELLIOTT, president & general manager.
- TOM HUGHES, station manager.
- VIC LUDINGTON, national sales manager.
- ED COSTELLO, local sales manager.
- BOB STEPHENS, vice president, engineering.
- JON McCALL, news director.

Highest 30 Sec. Rate: \$475.

NETWORK BASE HOURLY RATE: \$600.

Total Households: © MSI Consumer Market Data as of 1/1/83 TV Homes: TV% and Circulation © 1983 Arbitron County coverage based on Arbitron study.

Net Weekly Circulation	State County	Total Households	TV Households	%
50% & Over	<b>NEW MEXICO</b>			
	Lea South	2,600	2,500	96
	<b>TEXAS</b>			
	Andrews	4,700	4,600	98
	Brewster	2,700	2,600	96
	Crane	1,800	1,800	100
	Crockett	1,600	1,600	100
	Culberson	1,000	1,000	100
	Ector	44,300	43,900	99



KOSA-TV BMPCT-4369 Granted 11/26/56

© American Map Corp. 14244

Net Weekly Circulation	State County	Total Households	TV Households	%
50% & Over	Glasscock	400	400	100
	Howard	12,000	11,900	99
	Jeff Davis	600	600	100
	Martin	1,600	1,600	100
	Midland	32,400	32,100	99
	Pecos	4,700	4,600	98
	Presidio	1,700	1,600	94
	Reagan	1,300	1,300	100
	Reeves	4,800	4,700	98
	Terrell	600	600	100
	Upton	1,600	1,600	100
	Ward	4,900	4,800	98
	Winkler	3,400	3,400	100
Between 25-49%	<b>NEW MEXICO</b>			
	Lea North	17,400	17,000	98
	<b>TEXAS</b>			
Between 5-24%	Dawson	5,500	5,400	98
	Gaines	4,500	4,400	99
Station Totals	<b>TEXAS</b>			
	Edwards	700	700	100
	Yoakum	3,000	3,000	100
Net Weekly Circulation (1983)		159,800	157,700	98
Average Daily Circulation (1983)			126,500	86,400

# Texas—Odessa

## KTPX

Ch. 9

(Also operates satellite KWAB-TV, Big Spring, Tex.)

Technical Facilities: Channel No. 9 (186-192 MHz). Authorized power: 316-kw visual, 31.6-kw aural, 1270-ft. above av. terrain, 1080-ft. above ground, 4490-ft. above sea level.

Latitude 31° 59' 17"  
Longitude 102° 51' 59"

Transmitter: 17-mi. ENE of Kermit, Tex.; 26-mi. NW of Odessa; 27-mi. NE of Monahans.

News Service: UPI.

Satellite Earth Stations: ADM, 5-meter; Microdyne receivers.

Arbitron Data: Figures include KWAB-TV, Big Spring, Tex.

Network Service: ABC.

Licensee: Permian Basin TV Corp., Box 6699, Midland 79701.

Studio: Between U.S. 80 & I-20, County Rd. 128W.

Mailing Address: Box 6699, Midland, Tex. 79701.

Telephone: 915-563-4210. TWX: 910-897-5642.

Ownership: Richard F. Shively, chmn. of board & chief exec. officer, 22.84%; John B. Tupper, pres.-treas., 22.84%; Charlene Armijo Knipking, v.p., 3.32%; John Salazar, secy., 10%; Ernest J. Orono, 12.56%; Raymond G. Sanchez, 10%; Albert J. Montano & Siegfried G. Montano Jr., 6.28% each; Martin I. Mondlick, 3.32%; Mucio Yslas Jr. & Tima J. Yslas, 2.56% jointly. Shively has interest in KNOP-TV, North Platte, Neb.

Began Operation: Dec. 1, 1958. Moved to new site and higher power Feb. 1, 1963. Sale to Grayson Enterprises by Tri-Cities Bcstrs. (John B. Walton) approved by FCC Feb. 12, 1969. Distress sale to present owner conditionally approved by FCC March 27, 1980; full grant April 22, 1980 (Television Digest, Vol. 20:13).

Represented (sales) by Blair Television.

Represented (legal) by James E. Greeley.

Represented (engineering) Robert L. Purcell.

### Personnel:

BOB GOOD, general manager.  
DAVE ORRELL, sales manager.  
CARL ROGERS, operations manager.  
HARLAND O. JOHNSON, director of engineering.

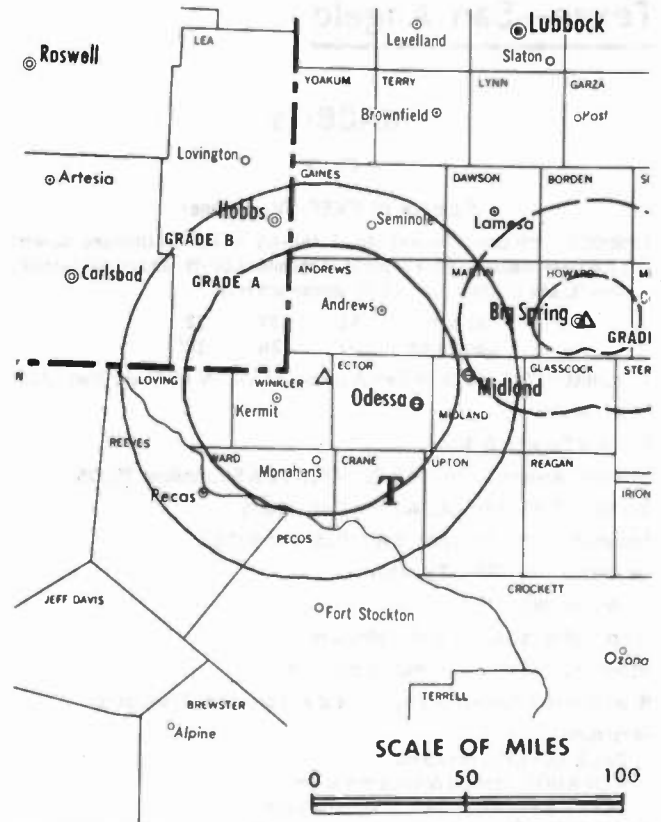
Highest One Hour Rate: \$2000.

Highest 30 Sec. Rate (July 25, 1983): \$375.

NETWORK BASE HOURLY RATE: \$300.

Total Households: © MSI Consumer Market Data as of 1/1/83 TV Homes: TV% and Circulation © 1983 Arbitron County coverage based on Arbitron study.

Net Weekly Circulation	State County	Total Households	TV Households	%
50% & Over	<b>NEW MEXICO</b>			
	Lea South	2,600	2,500	96
	<b>TEXAS</b>			
	Andrews	4,700	4,600	98
	Brewster	2,700	2,600	96
	Crane	1,800	1,800	100
	Culberson	1,000	1,000	100
	Ector	44,300	43,900	99
	Howard	12,000	11,900	99



KTPX BPCT-3000 Granted 7/25/62

© American Map Corp., 14244

Net Weekly Circulation	State County	Total Households	TV Households	%
50% & Over	<b>TEXAS</b>			
	Jeff Davis	600	600	100
	Martin	1,600	1,600	100
	Midland	32,400	32,100	99
	Pecos	4,700	4,600	98
	Presidio	1,700	1,600	94
	Reagan	1,300	1,300	100
	Reeves	4,800	4,700	98
	Terrell	600	600	100
	Upton	1,600	1,600	100
Ward	4,900	4,800	98	
Winkler	3,400	3,400	100	

Net Weekly Circulation	State County	Total Households	TV Households	%
Between 25-49%	<b>TEXAS</b>			
	Crockett	1,600	1,600	100
	Galnes	4,500	4,400	99
	Glasscock	400	400	100
	Hudspeth	800	800	100
Mitchell	3,300	3,200	97	

Net Weekly Circulation	State County	Total Households	TV Households	%
Between 5-24%	<b>NEW MEXICO</b>			
	Lea North	17,400	17,000	98
<b>TEXAS</b>				
Borden	300	300	100	
Dawson	5,500	5,400	98	
Garza	2,000	2,000	100	
Sterling	400	400	100	
Yoakum	3,000	3,000	100	

<b>Station Totals</b>	<b>165,900</b>	<b>163,700</b>	<b>98</b>
<b>Net Weekly Circulation (1983)</b>		<b>114,100</b>	
<b>Average Daily Circulation (1983)</b>		<b>60,200</b>	



# Texas—San Angelo

## KACB-TV

Ch. 3

(Satellite of KRBC-TV, Abilene)

Technical Facilities: Channel No. 3 (60-66 MHz). Authorized power: 17.87-kw visual, 3.55-kw aural. Antenna: 600-ft. above av. terrain, 469-ft. above ground, 2719-ft. above sea level.

Latitude 31° 37' 22"  
Longitude 100° 26' 14"

Transmitter: 7.7-mi. N of San Angelo, 0.4-mi. W of State Hwy. 208.

News Service: AP.

Network Service: NBC.

Licensee: Abilene Radio & TV Co., 4510 14th St., Abilene 79605.

Studio: 4510 S. 14th St., Abilene, Tex. 79605.

Telephone: 915-692-4242. TWX: 915-492-9210.

Ownership: See KRBC-TV, Abilene.

Began Operation: Feb. 8, 1962.

Represented (sales) by Blair Television.

Represented (legal) by Kenkel & Barnard.

Represented (engineering) by Edward F. Lorentz & Associates.

### Personnel:

DALE ACKERS, president.

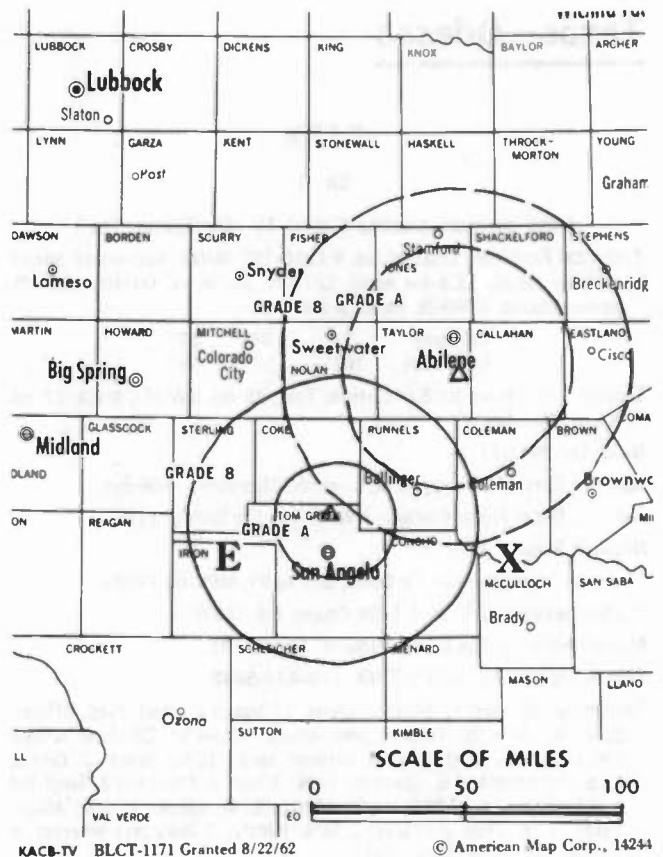
KEN KNOX, station & sales manager.

JERRY SHACKELFORD, program director.

GENE SMITH, chief engineer.

Rates: Sold in combination with KRBC-TV, Abilene.

NETWORK BASE HOURLY RATE: Bonus.



# THE TED HEPBURN COMPANY

Media Brokerage Specialist CATV, TV and Radio

Ted Hepburn, President Todd Hepburn, VP, CATV Division  
Heidi Hepburn Jebson, VP, Small Markets  
P.O. Box 42401, Cincinnati, Ohio 45242 (513) 791-8730

## Texas—San Angelo

### KIDY

Ch. 6

Technical Facilities: Channel No. 6 (82-88 MHz). Authorized power: 100-kw visual, 10-kw aural. Antenna: 946-ft. above av. terrain, 1000-ft. above ground, 3100-ft. above sea level.

Latitude 31° 37' 25"  
Longitude 100° 32' 25"

Requests modification of CP for change to 907-ft. above av. terrain, 1000-ft. above ground, 3023-ft. above sea level, lat. 31° 35' 21", long. 100° 31' 00"; transmitter to 1.95-mi. N of intersection of US 87 & Marsh Rd., San Angelo.

Transmitter: 9-mi. NW of San Angelo.

News Service: AP.

Satellite Earth Station: In operation.

Network Service: None, independent.

Grantee: Sage Bcstg. Corp., 406 S. Irving, San Angelo, Tex. 76903.

Studio: 406 S. Irving, San Angelo, Tex. 46903.

Telephone: 915-658-2666.

Ownership: Raymond G. Schindler, pres., 82%; Paris Schindler, v.p., 5%; Timothy R. Brown, secy., 5%; Jo Edgell, treas.-asst. secy., 2%; Bill Carter, 2%; Anne-Marie Barrakes Alvarez, 3%; Oliver & Rosetta Bell, 1%.

Due to Begin Operation: Nov. 1983.

Represented (sales) by Seltel Inc.

Represented (legal) by Schnader, Harrison, Segal & Lewis.

Represented (engineering) by Fred L. Zelner (Amarillo, Tex.).


Personnel:

RAYMOND G. SCHINDLER, president.

RON ADKINS, operations manager.

ED MATEO, chief engineer.

Highest 30 Sec. Rate (Nov. 1, 1983): \$140.



Station Totals do not include Counties  
in which Circulation is less than 5%

# MEN TARGET/AID SEPARATES THE FROM THE BOYS

TARGET/AID can bring a whole new perspective to broadcast advertising. Now you can determine more than just the specific demographics of a broadcast audience; you can see what kind of consumers those numbers represent.

**ARBITRON®  
RATINGS**

# Texas—San Angelo

## KLST

(formerly KCTV)

Ch. 8

Technical Facilities: Channel No. 8 (180-186 MHz). Authorized power: 316-kw visual, 31.6-kw aural. Antenna: 1450-ft. above av. terrain, 1500-ft. above ground, 3326-ft. above sea level.

Latitude 31° 22' 01"  
Longitude 100° 02' 48"

Transmitter: 3.3-mi. SE of Eola.

News Service: AP.

Network Service: CBS.

Licensee: Jewell Television Corp., Box 1941, San Angelo, Tex. 76902.

Studio: 1011 E. 28th St.

Mailing Address: Box 1941, San Angelo, Tex. 76902.

Telephone: 915-655-7383. TWX: 510-871-3805.

Ownership: T. B. Lanford Estate, 100%. For other Lanford interests, see KALB-TV, Alexandria, La.

Began Operation: June 26, 1953. Transfer of 74% to KGKL and R. H. Simmons approved March 13, 1957 by FCC (Television Digest, Vol. 13:2, 11). Transfer of 49% from KGKL to Big Spring Bcstg. Co. effective March 25, 1959. Transfer to Westex TV Co. owners approved by FCC Dec. 4, 1962. Sale to present owner by Houston H. & Edward H. Harte & A. L. Hall approved Jan. 20, 1971.

Represented (sales) by Katz Televison.

Represented (legal) by Wiley, Johnson & Rein.

Represented (engineering) by Edward F. Lorentz & Associates.

### Personnel:

JOHN McGEE, general manager.

EDDY SMITH, chief engineer.

SANDRA WRIGHT, national sales secretary.

GORDON HAY, operations/programming director.

MARSHAL TWOMBLY, local/regional sales manager.

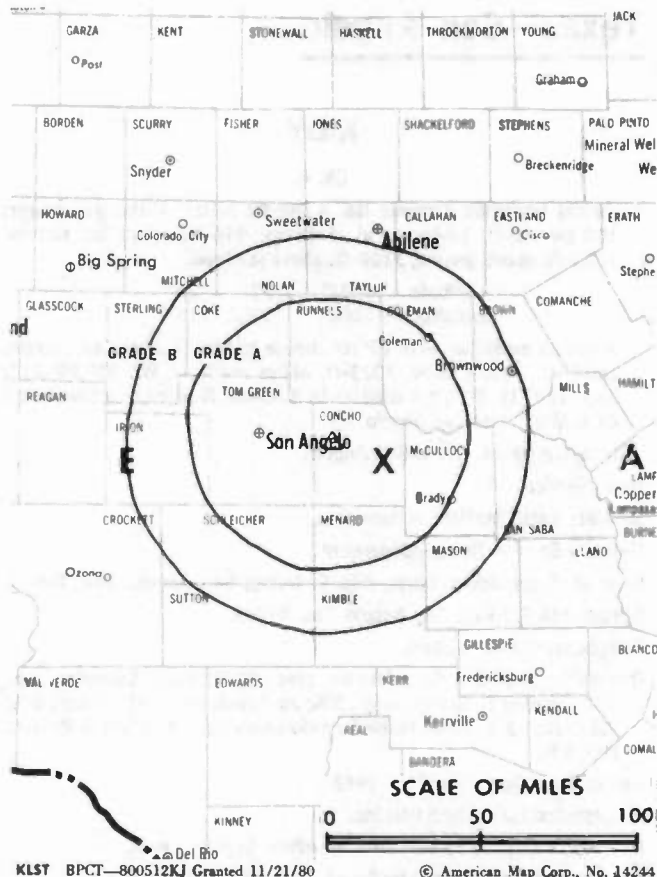
Highest One Hour Rate: \$900.

Highest 30 Sec. Rate (March 6, 1983): \$400.

NETWORK BASE HOURLY RATE: \$300.

Total Households: © MSI Consumer Market Data as of 1/1/83 TV Homes: TV% and Circulation © 1983 Arbitron County coverage based on Arbitron study.

Net Weekly Circulation	State County	Total Households	TV Households	%
50% & Over	TEXAS			
	Coke	1,300	1,300	100
	Concho	1,100	1,100	100
	Irion	500	500	100
	Kimble	1,600	1,500	94
	Mc Culloch	3,400	3,300	97



KLST BPCT—800512KJ Granted 11/21/80

© American Map Corp., No. 14244

Net Weekly Circulation	State County	Total Households	TV Households	%
50% & Over	Menard	900	800	89
	Runnels	4,500	4,400	98
	Schleicher	1,000	1,000	100
	Sterling	400	400	100
	Sutton	1,800	1,700	94
	Tom Green	32,600	32,100	99
Between 25-49%	TEXAS			
	Coleman	4,300	4,200	98
	Crockett	1,600	1,600	100
Between 5-24%	TEXAS			
	Brown	13,300	13,000	97
	Mason	1,500	1,400	93
	Nolan	6,600	6,500	98
	Reagan	1,300	1,300	100
Station Totals		77,700	76,100	97
Net Weekly Circulation (1983)				47,000
Average Daily Circulation (1983)				32,800

# SHOW US YOUR TREES

... and we'll show you the forest. Call toll free and without obligation at (800) 424-8036.

Analysis of Competing Technologies

Financial Analysis and Evaluation

Systems Valuation and Appraisals

Systems Design and Engineering

Professional Management & Marketing

Operations Analysis

Refranchising Strategy

Software Delivery Technologies Analysis

System Construction Monitoring & Analysis

Expert Testimony

Regulatory Affairs

Special Research Projects

## MALARKEY-TAYLOR ASSOCIATES

Telecommunications Finance, Management and Engineering Consultants

1301 Pennsylvania Ave., NW Washington, DC 20004 (202) 737-2300 Telex 64809

# Texas—San Antonio

## KENS-TV

Ch. 5

Technical Facilities: Channel No. 5 (76-82 MHz). Authorized power: 100-kw visual, 20-kw aural. Antenna: 1392-ft. above av. terrain, 1531-ft. above ground, 2049-ft. above sea level.

Latitude 29° 16' 07"  
Longitude 98° 15' 55"

Transmitter: Stewart Rd., 4-mi. NE of Elmendorf, Tex.

News Service: NIWS, Newscope.

Satellite Earth Stations: Transmit/recv, Satcom Technologies, 9.2-meter; Scientific-Atlanta receivers.

Network Service: CBS.

Licensee: Harte-Hanks Television Inc., Box TV 5, San Antonio 78299.

Studio: 5400 Fredericksburg Rd., San Antonio, Tex. 78205.

Telephone: 512-366-5000. TWX: 910-871-1012.

Ownership: Harte-Hanks Communications Inc., 99.2% of stock held by Corpus Christi Caller and Times, Abilene Reporter-News, San Angelo Standard-Times and Affiliated Newspapers Inc. For additional Harte-Hanks newspapers, see Newspaper Ownership of TV Stations. Harte-Hanks also controls WTLV, Jacksonville, Fla.; WFMY-TV, Greensboro, N.C.; KYTV(TV), Springfield, Mo.; WSGN(AM), Birmingham, Ala.; KOY & KRFB(FM), Phoenix, Ariz.; WLCY & WRBQ(FM), Tampa-St. Petersburg, Fla.; WEZI(FM), Memphis, Tenn.; KULF & KYND(FM), Houston-Pasadena, Tex.; WRVA & WRVQ(FM), Richmond, Va.; KMJK(FM) Lake Oswego, Ore.

Began Operation: Feb. 15, 1950. Transfer to present owners from owners of San Antonio Express and News approved by FCC July 3, 1962. Sale to San Antonio Express and News by Storer Bcstg. Co., which acquired it in Oct. 1951, approved by FCC Oct. 27, 1954 (Television Digest, Vol. 7:30, 41; 10:15, 22, 26, 44).

Represented (sales) by Katz Television.

Represented (legal) by Arnold & Porter.

Represented (engineering) by A. Earl Cullum Jr. Consulting Engineers.

Personnel:

WILLIAM G. MOLL, president, broadcast/entertainment division, Harte-Hanke Communications Inc.

GEORGE H. ANDERSON, president, TV Group, Harte-Hanke Television Inc.

LINDA RIOS BROOK, general manager.

DAVE SANKOVICH, general sales manager.

JACK DONAHUE, national sales manager.

JERRY NORDSIEK, chief engineer.

JERRY COPELAND, operations manager.

BOB ROGERS, director of news & public affairs.

DEBRA FRAZIER, director of creative services.

PATTY JERNBERG, program manager.

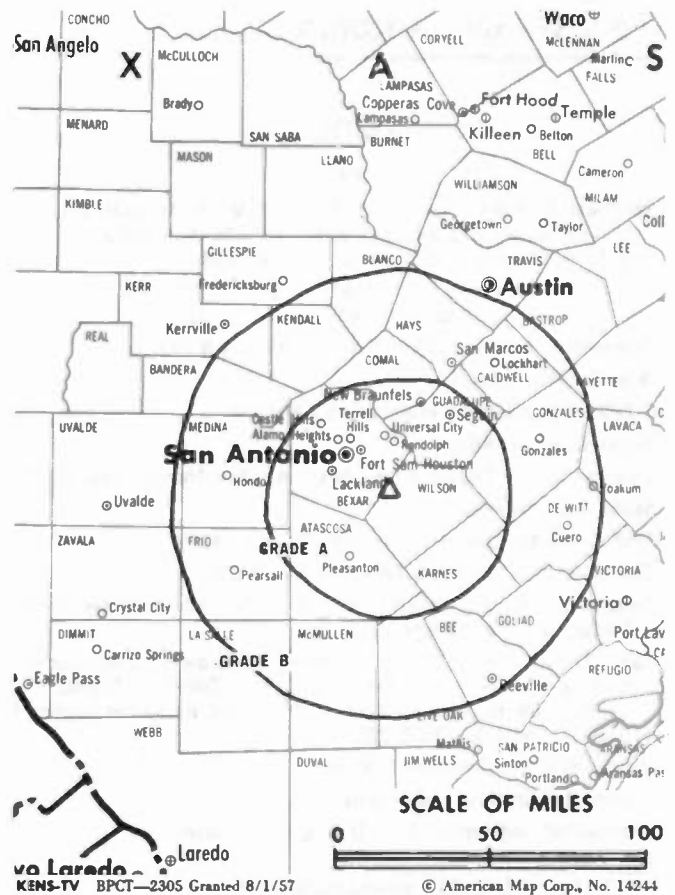
RACHEL SOLES, business manager.

Highest 30 Sec. Rate (May 1983): \$2700.

NETWORK BASE HOURLY RATE: \$1150.

Total Households: © MSI Consumer Market Data as of 1/1/83 TV Homes: TV% and Circulation © 1983 Arbitron County coverage based on Arbitron study.

Net Weekly Circulation	State County	Total Households	TV Households	%
<b>TEXAS</b>				
50% & Over	Atascosa	8,800	8,600	98
	Bandera	3,100	3,100	100
	Bee	8,500	8,300	98
	Bexar	341,200	336,600	99
	Blanco	2,100	2,100	100
	Caldwell	7,800	7,600	97
	Comal	14,300	14,100	99
	De Witt	7,100	6,900	97
	Dimmit	3,400	3,200	94



Net Weekly Circulation	State County	Total Households	TV Households	%
50% & Over	Edwards	700	700	100
	Frio	4,300	4,100	96
	Gillespie	5,500	5,300	96
	Goliad	1,900	1,800	95
	Gonzales	6,000	5,900	98
	Guadalupe	17,100	16,800	98
	Hays	14,000	13,700	98
	Karnes	4,800	4,700	98
	Kendall	4,100	4,000	98
	Kerr	12,100	11,800	98
	Kinney	800	800	100
	La Salle	1,900	1,800	95
	Lavaca	7,400	7,000	95
	Live Oak	3,600	3,500	97
	Mcmullen	300	300	100
	Maverick	8,600	8,100	94
	Medina	7,900	7,700	97
	Real	900	900	94
	Uvalde	7,400	7,200	97
Val Verde	11,100	10,700	96	
Victoria	25,100	24,500	98	
Wilson	5,900	5,700	97	
Zavala	3,100	3,000	95	

<b>TEXAS</b>				
Between 5-24%	Burnet	7,700	7,600	99
	Colorado	7,400	7,200	97
	Duval	4,000	3,800	96
	Jackson	5,000	4,900	98
	Kimble	1,600	1,500	94
	Mason	1,500	1,400	93
	Travis	175,700	173,300	99
	Webb	28,100	27,400	98

<b>Station Totals</b>	<b>781,800</b>	<b>767,600</b>	<b>98</b>
<b>Net Weekly Circulation (1983)</b>		<b>502,500</b>	
<b>Average Daily Circulation (1983)</b>		<b>335,700</b>	

# Texas—San Antonio

## KMOL-TV

Ch. 4

Technical Facilities: Channel No. 4 (66-72 MHz). Authorized power: 100-kw visual, 11.2-kw aural. Antenna: 1476-ft. above av. terrain, 1531-ft. above ground, 2049-ft. above sea level.

Latitude 29° 16' 10"  
Longitude 98° 15' 55"

Transmitter: 4-mi. from Elmendorf on bearing of N 79 E.

News Services: AP, CNN.

Satellite Earth Station: In operation, 7.5-meter.

Network Service: NBC.

Licensee: United Television Inc., Box 2641, San Antonio, Tex. 78299.

Studio: 1031 Navarro St.

Mailing Address: Box 2641, San Antonio, Tex. 78299.

Telephone: 512-226-4251. TWX: 512-571-0920.

Ownership: United Television Inc. For other interests, see Group Ownership of TV Stations.

Began Operation: Dec. 11, 1949. Sale to present owner by Avco Bcstg. Corp. approved by FCC Sept. 18, 1975. (Television Digest, Vol. 14:48). Sale to Avco by Hugh Half Jr. and associates approved Sept. 15, 1965 (Vol. 5:22, 38).

Represented (sales) by Blair Television.

Represented (legal) by Hogan & Hartson.

Represented (engineering) by A. D. Ring & Associates.

Personnel:

EDWARD V. CHEVIOT, general manager.

MORTON A. BARRETT, general sales manager.

KEVIN DONOHUE, sales manager.

JACK CARROLL, operations manager.

JAY SOLOMON, news director.

HAROLD FRIESENHAHN, chief engineer.

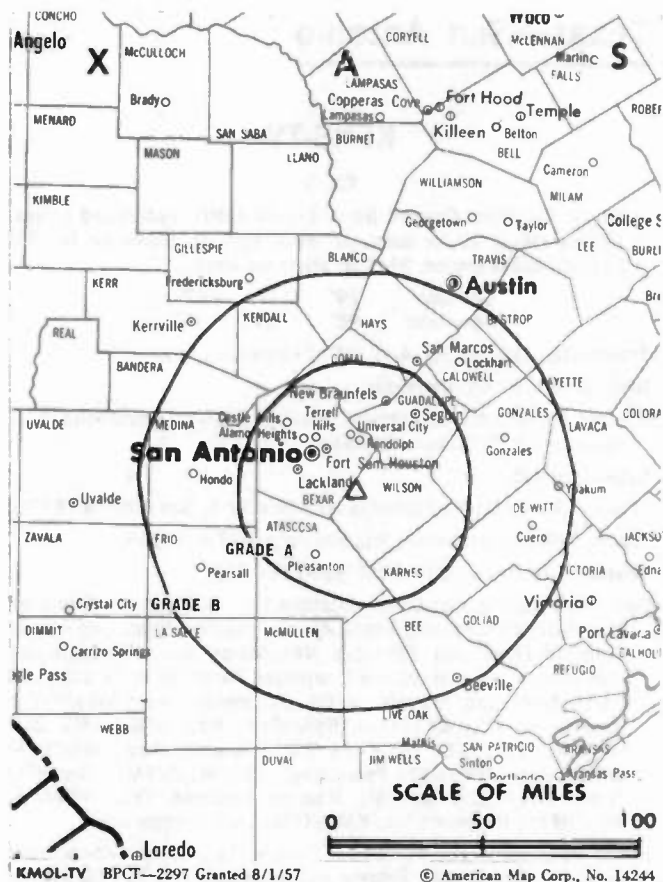
MARIA ELENA TORRALVA, community services director.

Highest 30 Sec. Rate: \$1400.

NETWORK BASE HOURLY RATE: \$1000.

Total Households: © MSI Consumer Market Data as of 1/1/83 TV Homes: TV% and Circulation © 1983 Arbitron County coverage based on Arbitron study.

Net Weekly Circulation	State County	Total Households	TV Households	%
<b>50% &amp; Over</b>	<b>TEXAS</b>			
	Atascosa	8,800	8,600	98
	Bandera	3,100	3,100	100
	Bee	8,500	8,300	98
	Bexar	341,200	336,600	99
	Caldwell	7,800	7,600	97
	Comal	14,300	14,100	99
	De Witt	7,100	6,900	97
	Dimmit	3,400	3,200	94
	Edwards	700	700	100
	Frio	4,300	4,100	96
	Gillespie	5,500	5,300	96
	Goliad	1,900	1,800	95
	Gonzales	6,000	5,900	98
Guadalupe	17,100	16,800	98	
Hays	14,000	13,700	98	
Karnes	4,800	4,700	98	
Kendall	4,100	4,000	98	
Kerr	12,100	11,800	98	



KMOL-TV BPCT—2297 Granted 8/1/57

© American Map Corp., No. 14244

Net Weekly Circulation	State County	Total Households	TV Households	%	
<b>50% &amp; Over</b>	<b>TEXAS</b>				
	Kinney	800	800	100	
	La Salle	1,900	1,800	95	
	Lavaca	7,400	7,000	95	
	Live Oak	3,600	3,500	97	
	Mcmullen	300	300	100	
	Maverick	8,600	8,100	94	
	Medina	7,900	7,700	97	
	Real	900	900	94	
	Uvalde	7,400	7,200	97	
<b>Between 25-49%</b>	Val Verde	11,100	10,700	96	
	Wilson	5,900	5,700	97	
	Zavala	3,100	3,000	95	
	<b>TEXAS</b>				
<b>Between 25-49%</b>	Blanco	2,100	2,100	100	
	Victoria	25,100	24,500	98	
	Webb	28,100	27,400	98	
	<b>TEXAS</b>				
<b>Between 5-24%</b>	Bastrop	9,600	9,300	97	
	Calhoun	6,900	6,800	98	
	Colorado	7,400	7,200	97	
	Fayette	7,800	7,400	95	
	Jackson	5,000	4,900	98	
	Kimble	1,600	1,500	94	
	Mason	1,500	1,400	93	
	Wharton	14,700	14,400	98	
	<b>Station Totals</b>		<b>633,400</b>	<b>620,800</b>	<b>98</b>
	<b>Net Weekly Circulation (1983)</b>			<b>460,100</b>	
<b>Average Daily Circulation (1983)</b>			<b>268,200</b>		

# Texas—San Antonio

## KSAT-TV

Ch. 12

Technical Facilities: Channel No. 12 (204-210 MHz). Authorized power: 316-kw visual, 31.6-kw aural. Antenna: 1483-ft. above av. terrain, 1505-ft. above ground, 2049-ft. above sea level.

Latitude 29° 16' 11"  
Longitude 98° 15' 31"

Transmitter: 4.5-mi. ENE of Elmendorf, Tex.

News Services: AP, UPI.

Satellite Earth Station: Scientific-Atlanta, 10-meter; Scientific-Atlanta receivers.

Network Service: ABC.

Licensee: The Outlet Co., Box 2478, San Antonio, Tex. 78298.

Studio: 1408 N. St. Mary's St.

Mailing Address: Box 2478, San Antonio, Tex. 78298.

Telephone: 512-226-7611. TWX: 910-871-1022.

Ownership: The Outlet Co. For other interests, see Group Ownership of TV Stations.

Began Operation: Jan. 21, 1957. Sale to the Outlet Co. by Mission Telecasting Corp. approved Nov. 22, 1967 (Television Digest, Vol. 7:32, 48).

Represented (sales) by Petry Television Inc.

Represented (legal) by Sundlun, George, Scher & Singer.

Personnel:

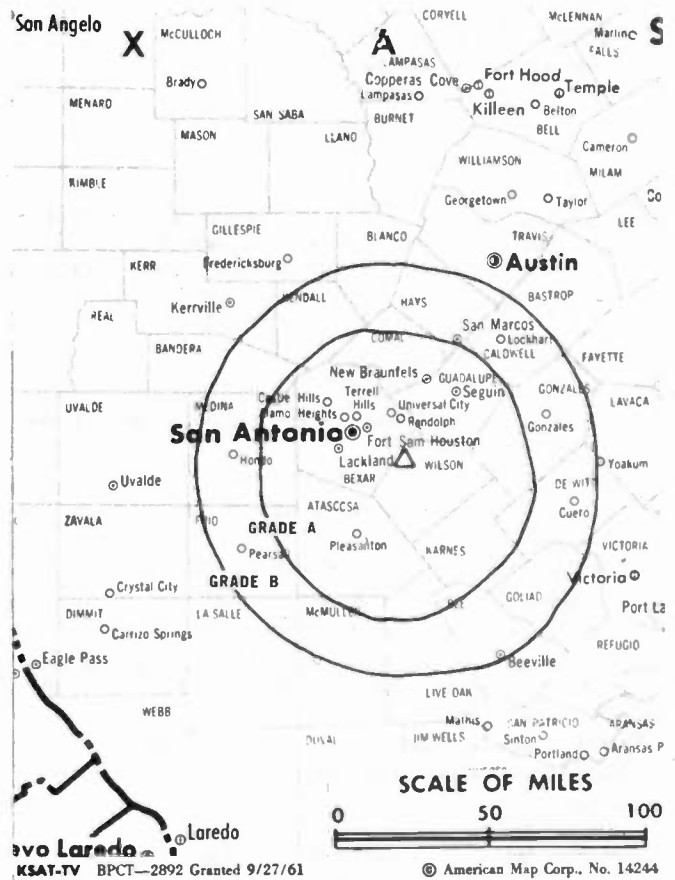
- JOSEPH S. SINCLAIR, company chairman.
- BRUCE G. SUNDLUN, company president & chief exec. officer.
- DAVID E. HENDERSON, president, broadcast division.
- JAMES SCHIAVONE, vice president & general manager.
- RICHARD ANDRYCHA, program manager.
- JACK DIX, general sales manager.
- JEFF CASH, national sales manager.
- DAVID CARR, chief engineer.
- CHARLES B. CRAIG, business manager.
- WILLIAM CHURCH, news director.
- LYDIA ALEGRIA, community affairs director.
- JEANNE JANES, advertising/promotion manager.
- JIM PIPKIN, production manager.

Highest 30 Sec. Rate (Sept. 26, 1983): \$1800.

NETWORK BASE HOURLY RATE: \$1025.

Total Households: © MSI Consumer Market Data as of 1/1/83 TV Homes: TV% and Circulation © 1983 Arbitron County coverage based on Arbitron study.

Net Weekly Circulation	State County	Total Households	TV Households	%
50% & Over	TEXAS			
	Atascosa	8,800	8,600	98
	Bandera	3,100	3,100	100
	Bee	8,500	8,300	98
	Bexar	341,200	336,600	99
	Caldwell	7,800	7,600	97
	Comal	14,300	14,100	99
	De Witt	7,100	6,900	97
	Dimmit	3,400	3,200	94
	Edwards	700	700	100
	Frio	4,300	4,100	96
	Gillespie	5,500	5,300	96
	Goliad	1,900	1,800	95
	Gonzales	6,000	5,900	98
	Guadalupe	17,100	16,800	98
	Hays	14,000	13,700	98
	Karnes	4,800	4,700	98



Net Weekly Circulation	State County	Total Households	TV Households	%
50% & Over	Kendall	4,100	4,000	98
	Kerr	12,100	11,800	98
	Kinney	800	800	100
	La Salle	1,900	1,800	95
	Lavaca	7,400	7,000	95
	Live Oak	3,600	3,500	97
	McMullen	300	300	100
	Maverick	8,600	8,100	94
	Medina	7,900	7,700	97
	Real	900	900	94
	Uvalde	7,400	7,200	97
	Val Verde	11,100	10,700	96
	Victoria	25,100	24,500	98
	Webb	28,100	27,400	98
	Wilson	5,900	5,700	97
	Zavala	3,100	3,000	95

Net Weekly Circulation	State County	Total Households	TV Households	%
Between 25-49%	TEXAS			
	Blanco	2,100	2,100	100
	Fayette	7,800	7,400	95
Mason	1,500	1,400	93	

Net Weekly Circulation	State County	Total Households	TV Households	%
Between 5-24%	TEXAS			
	Bastrop	9,600	9,300	97
	Burnet	7,700	7,600	99
	Calhoun	6,900	6,800	98
	Duval	4,000	3,800	96
	Kimble	1,600	1,500	94
	Llano	4,700	4,600	98
Travis	175,700	173,300	99	

<b>Station Totals</b>	<b>798,400</b>	<b>783,600</b>	<b>98</b>
<b>Net Weekly Circulation (1983)</b>		<b>513,900</b>	
<b>Average Daily Circulation (1983)</b>		<b>326,500</b>	



# Texas—San Antonio

## KWEX-TV

Ch. 41

Technical Facilities: Channel No. 41 (632-638 MHz). Authorized power: 1000-kw max. visual, 100-kw max. aural. Antenna: 500-ft. above av. terrain, 604-ft. above ground, 1224-ft. above sea level.

Latitude 29° 25' 03"  
Longitude 98° 29' 26"

Transmitter: 411 E. Durango.

News Services: UPI, ITNA, Televisa.

Satellite Earth Stations: Transmit/receive, Scientific-Atlanta, 10-meter & 4-meter.

Network Service: Spanish International Network.

Licensee: Spanish International Communications Corp., Box 9225, San Antonio, Tex. 78204.

Studio: 411 E. Durango 78204. Telephone: 512-227-4141.

Mailing Address: Box 9225, San Antonio, Tex. 78204.

Ownership: See KMEX-TV, Los Angeles, Cal.

Began Operation: June 10, 1955. Sale as KUAL-TV to present owner by Raul A. Cortez and associates approved by FCC Dec. 6, 1961 (Television Digest, Vol. 17: 35; 2:1).

Represented (sales) by Spanish International Network Inc.

Represented (engineering) by Jules Cohen & Associates.

### Personnel:

EMILIO NICOLAS, president & general manager.  
JAMES R. MEEK, v.p. & director of engineering.  
ARMANDO SOLIS, vice president & comptroller.  
EVA HERNANDEZ, local sales manager.  
PEDRO DELANDERO, national sales manager.  
JUAN GATTAS, station manager.  
RICHARD A. SOWA, manager, network operations center.  
ANTONIO GONZALEZ, chief engineer.  
PEDRO MAJUL, program director.  
JESUS JAVIER, news director.  
MARTHA TIJERINA, public service director.

Highest 30 Sec. Rate: \$210.

Total Households: © MSI Consumer Market Data as of 1/1/83 TV Homes: TV% and Circulation © 1983 Arbitron County coverage based on Arbitron study.

Net Weekly Circulation	State County	Total Households	TV Households	%
<b>TEXAS</b>				
Between 25-49%	Maverick	8,600	8,100	94
	Val Verde	11,100	10,700	96
	Zavala	3,100	3,000	95



Net Weekly Circulation	State County	Total Households	TV Households	%
<b>TEXAS</b>				
Between 5-24%	Atascosa	8,800	8,600	98
	Bandera	3,100	3,100	100
	Bexar	341,200	336,600	99
	Edwards	700	700	100
	Frio	4,300	4,100	96
	Guadalupe	17,100	16,800	98
	La Salle	1,900	1,800	95
	Medina	7,900	7,700	97
	Uvalde	7,400	7,200	97
	Webb	28,100	27,400	98
	Wilson	5,900	5,700	97
<b>Station Totals</b>		<b>449,200</b>	<b>441,500</b>	<b>98</b>
<b>Net Weekly Circulation (1983)</b>			<b>75,000</b>	
<b>Average Daily Circulation (1983)</b>			<b>42,400</b>	

# Texas—Tyler-Longview

**KLTV**

Ch. 7

(Operates satellite KTRE-TV, Lufkin, Tex.)

Technical Facilities: Channel No. 7 (174-180 MHz). Authorized power: 316-kw visual, 31.6-kw aural. Antenna: 520-ft above av. terrain, 495-ft. above ground, 1050-ft. above sea level.

Latitude 32° 21' 06"  
Longitude 95° 16' 00"

Requests CP for change to 316-kw max. visual, 31.6-kw max. aural, 1030-ft. above av. terrain, 1078-ft. above ground, 1488-ft. above sea level, lat. 32° 31' 00", long. 95° 16' 18"; transmitter to 1.05-mi. S of intersection of Texas State Hwys. 14 & 16, near Red Springs.

Transmitter: Kilgore Hwy. at Loop 323.

News Service: AP.

Network Service: ABC, NBC, CBS.

Licensee: Buford Television Inc. of Tyler, Box 957, Tyler 75710.

Studio: Kilgore Hwy. at Loop 323.

Mailing Address: Box 957, Tyler, Tex. 75710.

Telephone: 214-592-3871. TWX: 910-860-5810.

Ownership: Robert Buford, 33.0835%; Gerald Buford & Geoffrey Buford, 33.1412% each; Charles Bowker, 0.5765%; Ross Buford Trust, 0.0576%. Buford Television also owns KTRE-TV, Lufkin, Tex.; has interest in WBTI(TV), Cincinnati, Ohio; KTMA-TV, Minneapolis-St. Paul.

Began Operation: Oct. 14, 1954.

Represented (sales) by Katz Television.

Represented (legal) by McKenna, Wilkinson & Kittner.

Represented (engineering) by Jules Cohen & Associates.

Personnel:

- ROBERT BUFORD, chairman of the board.
- FRANK E. MELTON, president.
- ROBERT GARDNER, general manager.
- GAYLE HELMS, program director.
- BOB WAY, chief engineer.
- MARCUS CROUCH, production coordinator.
- RON JONES, sales manager.
- ALLEN MORRIS, production director.

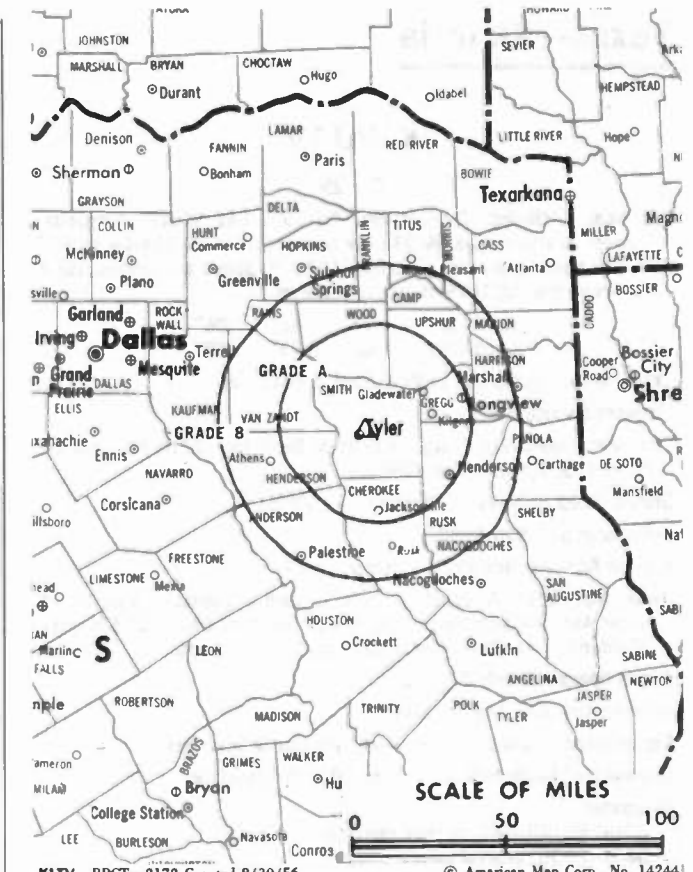
Highest 30 Sec. Rate: \$500.

Note: Spot rates include KTRE-TV, Lufkin, Tex.

**NETWORK BASE HOURLY RATE: \$600.**

Total Households: © MSI Consumer Market Data as of 1/1/83 TV Homes: TV% and Circulation © 1983 Arbitron County coverage based on Arbitron study.

Net Weekly Circulation	State County	Total Households	TV Households	%
<b>50% &amp; Over</b>	<b>TEXAS</b>			
	Anderson	13,300	13,000	98
	Cherokee	14,400	14,000	97
	Gregg	38,700	38,200	99
	Hopkins	10,000	9,800	98
	Rusk	15,900	15,600	98
	Smith	50,000	49,200	98
Upshur	11,000	10,800	98	



KLTV BPCT—2172 Granted 8/30/56 © American Map Corp., No. 14244

Net Weekly Circulation	State County	Total Households	TV Households	%
<b>50% &amp; Over</b>	Van Zandt	12,700	12,400	98
	Wood	10,000	9,800	98
<b>Between 25-49%</b>	<b>TEXAS</b>			
	Camp	3,700	3,600	97
	Delta	1,900	1,900	97
	Franklin	2,900	2,800	96
	Henderson	17,900	17,500	98
	Nacogdoches	17,800	17,300	97
	Rains	2,200	2,100	98
Titus	8,200	8,000	98	
<b>Between 5-24%</b>	<b>ARKANSAS</b>			
	Miller	14,000	13,800	98
<b>LOUISIANA</b>	<b>TEXAS</b>			
	Harrison	19,000	18,600	98
	Houston	7,800	7,500	96
	Hunt	21,500	21,100	98
	Lamar	16,600	15,900	96
	Morris	5,500	5,400	98
	Panola	7,900	7,700	97
Red River	6,300	6,100	97	
<b>Station Totals</b>		<b>343,400</b>	<b>335,800</b>	<b>97</b>
<b>Net Weekly Circulation (1983)</b>			<b>179,400</b>	
<b>Average Daily Circulation (1983)</b>			<b>114,300</b>	

# Texas—Victoria

## KAVU-TV

Ch. 25

Technical Facilities: Channel No. 25 (536-542 MHz). Authorized power: 2140-kw max. & 933-kw horizontal visual, 214-kw max. & 93-kw horizontal aural. Antenna: 1020-ft. above av. terrain, 1049-ft. above ground, 1079-ft. above sea level.

Latitude 28° 48' 06"  
Longitude 96° 33' 09"

Transmitter: County Rd. 1639, 2.8-mi. S of Lolita.

Network Service: NBC.

Licensee: Community Bcstg. of Coastal Bend Inc., 2710 Hospital Dr., Suite 106, Victoria, Tex. 77901.

Studio: 3803 N. Navarro, Victoria, Tex. 77901.

Telephone: 512-576-5288.

Mailing Address: Box 4929, Victoria, Tex. 77903.

Ownership: George A. Constant, pres. & Ruth L. Constant, v.p., 37.5% each; Anthony Constant, secy. & Ron Sheldon, treas., 12.5% each. Sheldon owns a film and videotape production company.

Began Operation: July 21, 1982.

Represented (sales) by Seltel Inc.

Represented (legal) by Hamel, Park, McCabe & Saunders.

Represented (engineering) by Jules Cohen & Associates.

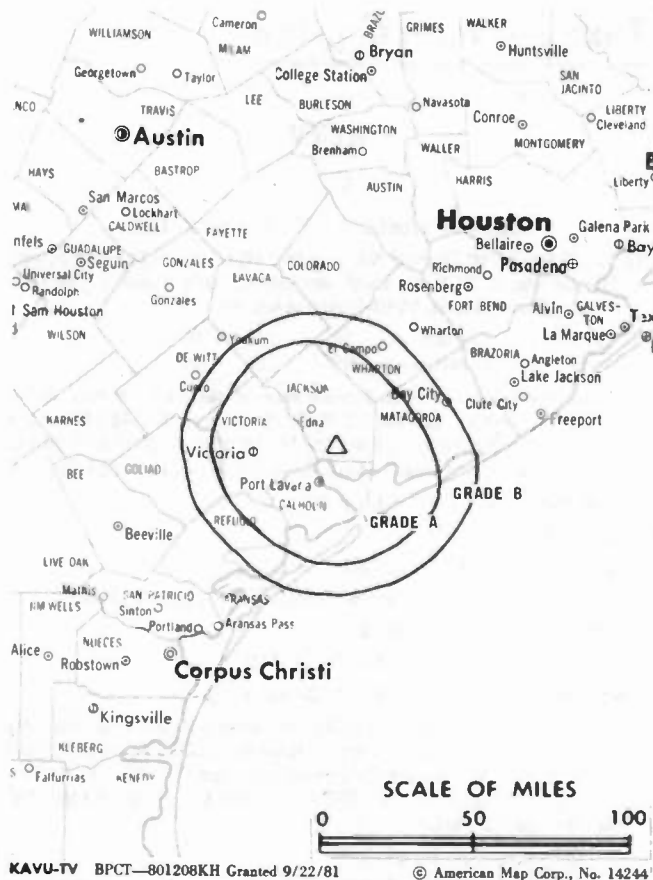
Personnel:

DOUG McDOUGAL, general manager.

BOB HESSE, general sales manager.

PAUL ERDELT, program director.

Highest 30 Sec. Rate (June 17, 1983): \$160.



KAVU-TV BPCT—801208KH Granted 9/22/81

© American Map Corp., No. 14244

Net Weekly Circulation	State County	Total Households	TV Households	%
<b>TEXAS</b>				
Between 25-49%	Calhoun	6,900	6,800	98
	Victoria	25,100	24,500	98
<b>TEXAS</b>				
Between 5-24%	Goliad	1,900	1,800	95
	Jackson	5,000	4,900	98
	Lavaca	7,400	7,000	95
<b>Station Totals</b>		<b>46,300</b>	<b>45,000</b>	<b>97</b>
<b>Net Weekly Circulation (1983)</b>			<b>15,600</b>	
<b>Average Daily Circulation (1983)</b>			<b>8,900</b>	

Media Brokerage Specialist  
CATV, TV and Radio

**THE  
TED HEPBURN  
COMPANY**

Ted Hepburn, President Todd Hepburn, VP, CATV Division  
Heidi Hepburn Jebsen, VP, Small Markets  
P.O. Box 42401, Cincinnati, Ohio 45242 (513) 791-8730

# Texas—Victoria

**KXIX**

Ch. 19

Technical Facilities: Channel No. 19 (500-506 MHz). Authorized power: 14.8-kw visual, 2.94-kw aural. Antenna: 490-ft. above av. terrain, 495-ft. above ground, 584-ft. above sea level.

Latitude 28° 46' 41"  
Longitude 96° 57' 38"

Holds CP for change to 153.2-kw max. visual, 15.32-kw max. aural.  
Transmitter: SE corner of By-Pass Loop 175 & Port Lavaca Hwy.  
News Services: UPI, NIWS, ABC.  
Satellite Earth Station: In operation, 6.5-meter.  
Network Service: ABC.

Licensee: Victoria Communications Corp., Box 1879, Victoria, Tex. 77902.

Studio: One Eastgate Industrial Plaza, Victoria, Tex. 77902.

Telephone: 512-576-5131.

Ownership: Dewey T. Acker, pres., 9%; O. F. Jones, v.p., 11%; Raymond E. Uherek, treas., 6%; William M. Murphy III, secy., 11%; Jimmie Salyer, dir., 7%; Charles Smithey, dir., 3%.

Began Operation: Oct. 1, 1969. Sale to present owners by South Texas Telecasting Co. Inc. (Michael D. & C. Dan McKinnon, et al.) approved by FCC March 4, 1976.

Represented (sales) by Unirep Bcstg. Co.; KLM Media (regional).

Represented (legal) by Cohn & Marks.

Represented (engineering) by Jules Cohen & Associates.

Personnel:

DEWEY T. ACKER, president & general manager.

DORIS LITTLES, program director.

CHARLES SMITHEY, director of engineering.

TOM EASTLAND, news director.

Highest 30 Sec. Rate (Sept. 1983): \$200.

NETWORK BASE HOURLY RATE: \$50.

Total Households: © MSI Consumer Market Data as of 1/1/83 TV Homes: TV% and Circulation © 1983 Arbitron County coverage based on Arbitron study.

Net Weekly Circulation	State County	Total Households	TV Households	%
50% & Over	TEXAS Calhoun	6,900	6,800	98
	Victoria	25,100	24,500	98



Net Weekly Circulation	State County	Total Households	TV Households	%
Between 25-49%	TEXAS Goliad	1,900	1,800	95
	Jackson	5,000	4,900	98
	TEXAS De Witt	7,100	6,900	97
Between 5-24%	Lavaca	7,400	7,000	95
	Matagorda	14,500	14,200	98
Station Totals		67,900	66,100	97
Net Weekly Circulation (1983)			33,300	
Average Daily Circulation (1983)			18,500	

# Texas—Waco

## KWTX-TV

Ch. 10

(Affiliated with KBTX-TV Bryan, Texas)

Technical Facilities: Channel No. 10 (192-198 MHz). Authorized power: 209-kw max. & 186-kw circular visual, 19.1-kw aural. Antenna: 1810-ft. above av. terrain, 1679-ft. above ground, 2532-ft. above sea level.

Latitude 31° 19' 19"  
Longitude 97° 18' 58"

Transmitter: 2.7-mi. ENE of Moody, Tex.

AM Affiliate: KWTX, 0.25-kw, 1230 kHz (MBS).

FM Affiliate: KWTX-FM, 71-kw, 97.5 MHz (No. 248), 1569-ft.

News Service: UPI.

Satellite Earth Station: Scientific-Atlanta, 7-meter.

Network Service: CBS.

Licensee: KWTX Broadcasting Co., Box 7528, Waco 76710.

Studio: 4520 Bosque Blvd. 76710.

Mailing Address: Box 7528, Waco, Tex. 76710.

Telephone: 817-776-1330. TWX: 910-894-5206.

Ownership: M. N. Bostick, pres., 12.465%; estate of Hilton E. Howell, 12.465%; L. L. Sams & Sons, 12.465%; W. W. Callan Sr., 9.78%; Robert Levy, 8.643%; W. Woody Callan Jr., 1.342%; Diana C. Braswell, 1.343%; Thomas D. Stribling, 7.972%; George & E. S. Chase, 4.493%; LBJ Corp. (Claudia Taylor Johnson, et al., licensee of KLBK-AM-FM, Austin, Tex.), 29.032%. Note: KWTX Broadcasting Co. owns 50% of KBTX-TV, Bryan; 75% of radio KNAL, Victoria. Stockholders of KWTX-TV own KXII, Ardmore, Okla. & KLFY-TV, Lafayette, La. M. N. Bostick is also 10% owner of KBTX-TV, Bryan; 28.972% of KXII(TV) & KLFY-TV.

Began Operation: April 3, 1955.

Represented (sales) by Seltel Inc.

Represented (legal) by Cordon & Jacob.

Represented (engineering) by A. Earl Cullum Jr. Consulting Engineers.

Personnel:

M. N. (BUDDY) BOSTICK, president.

RAY DEEVER, general manager.

MINA LARPENTER, national & regional sales.

RALPH WEBB, program manager.

HOWARD BALL, news director.

JESSE DOVE, director of engineering.

KEN MUSGRAVE, chief engineer.

Highest One Hour Rate: \$1400.

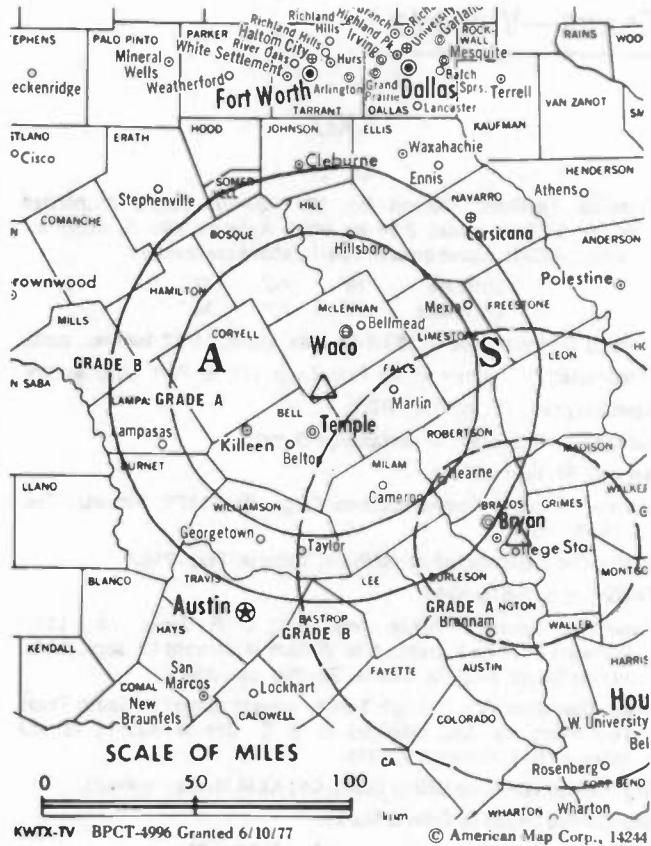
Highest 30 Sec. Rate: \$500.

Rates include bonus station KBTX-TV, Bryan, Tex.

NETWORK BASE HOURLY RATE: \$1275.

Total Households: © MSI Consumer Market Data as of 1/1/83 TV Homes: TV% and Circulation © 1983 Arbitron County coverage based on Arbitron study.

Net Weekly Circulation	State County	Total Households	TV Households	%
50% & Over	TEXAS			
	Bell	56,800	56,200	99
	Bosque	5,800	5,700	98
	Coryell	15,500	15,300	99
	Falls	7,200	7,000	97
	Hamilton	3,700	3,600	97



Net Weekly Circulation	State County	Total Households	TV Households	%
50% & Over	Hill	10,000	9,800	98
	Lampasas	4,700	4,600	98
	Leon	4,100	3,900	95
	Limestone	7,700	7,500	97
	Mc Lennan	65,100	64,400	99
	Milam	8,600	8,400	98
	Mills	1,800	1,800	97
	Robertson	5,800	5,700	98
	San Saba	2,300	2,200	96
<b>TEXAS</b>				
Between 25-49%	Comanche	5,000	4,900	97
<b>TEXAS</b>				
Between 5-24%	Brown	13,300	13,000	97
	Burleson	4,600	4,400	96
	Burnet	7,700	7,600	99
	Erath	9,300	9,200	99
	Freestone	5,900	5,700	97
	Houston	7,800	7,500	96
	Lee	4,100	4,000	98
	Llano	4,700	4,600	98
	Madison	3,400	3,300	97
	Navarro	14,100	13,800	98
	Somervell	1,800	1,800	100
	Williamson	27,900	27,400	98
<b>Station Totals</b>		<b>308,700</b>	<b>303,300</b>	<b>98</b>
<b>Net Weekly Circulation (1983)</b>				<b>197,400</b>
<b>Average Daily Circulation (1983)</b>				<b>130,800</b>

# Texas—Temple-Waco

## KCEN-TV

Ch. 6

Technical Facilities: Channel No. 6 (82-88 MHz). Authorized power: 100-kw visual, 10-kw aural. Antenna: 1866-ft. above av. terrain, 1924-ft. above ground, 2549-ft. above sea level.

Latitude 31° 16' 24"  
Longitude 97° 13' 14"

Transmitter: 2.4-mi. SE of I-35 on Eddy Blevins Rd., near Eddy, Tex.

News Service: AP.

Satellite Earth Station: Fort Worth Tower Co., 3.9-meter; Microdyne receivers.

Network Service: NBC.

Licensee: Channel 6 Inc., Box 188, 17 Thrd St., Temple 76503.

Studio: I-35 South, Eddy, Tex.

Mailing Address: Box 188, Temple, Tex. 76503.

Telephone: 817-859-5481.

Waco Office: 1502 Columbus Ave., Box 688, Waco 76703.

TWX: 910-890-4870.

Ownership: Frank W. Mayborn, pres. & owner of Channel 6 Inc., is pres. and owner of Bell Publishing Co. (Temple Daily Telegram); Killeen Publishing Co. (Killeen Herald).

Began Operation: Nov. 1, 1953.

Represented (sales) by Blair Television.

Represented (legal) by Fisher, Wayland, Cooper & Leader.

Personnel:

FRANK W. MAYBORN, president.  
DANIEL C. LESMEISTER, vice president & general manager.  
BRUCE BOONE, sales manager.  
EARL HILL, director of engineering.  
RAYMOND BRITTON, program manager.

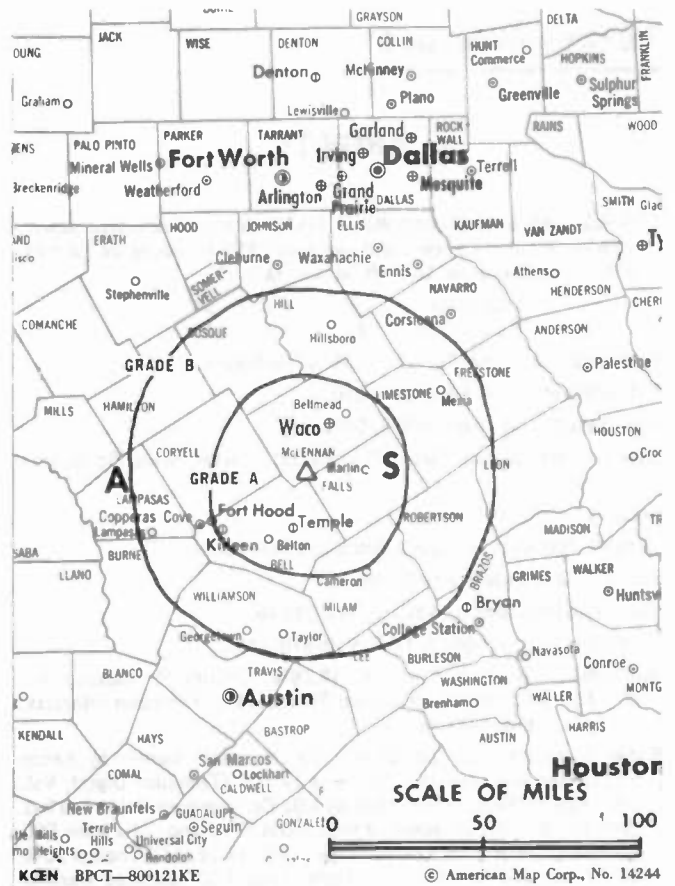
Highest One Hour Rate: \$3000.

Highest 30 Sec. Rate (Aug. 1, 1983): \$550.

NETWORK BASE HOURLY RATE: \$1600.

Total Households: © MSI Consumer Market Data as of 1/1/83 TV Homes: TV% and Circulation © 1983 Arbitron County coverage based on Arbitron study.

Net Weekly Circulation	State County	Total Households	TV Households	%
<b>TEXAS</b>				
<b>50% &amp; Over</b>	Bell	56,800	56,200	99
	Bosque	5,800	5,700	98
	Brazos	37,000	36,400	98
	Burleson	4,600	4,400	96
	Coryell	15,500	15,300	99
	Falls	7,200	7,000	97
	Hamilton	3,700	3,600	97
	Lampasas	4,700	4,600	98
	Leon	4,100	3,900	95
	Limestone	7,700	7,500	97
	Mc Lennan	65,100	64,400	99



Net Weekly Circulation	State County	Total Households	TV Households	%
<b>50% &amp; Over</b>	Madison	3,400	3,300	97
	Milam	8,600	8,400	98
	Mills	1,800	1,800	97
	Robertson	5,800	5,700	98
	San Saba	2,300	2,200	96
<b>TEXAS</b>				
<b>Between 25-49%</b>	Hill	10,000	9,800	98
<b>TEXAS</b>				
<b>Between 5-24%</b>	Bastrop	9,600	9,300	97
	Burnet	7,700	7,600	99
	Comanche	5,000	4,900	97
	Fayette	7,800	7,400	95
	Freestone	5,900	5,700	97
	Houston	7,800	7,500	96
	Lee	4,100	4,000	98
	Llano	4,700	4,600	98
	Somervell	1,800	1,800	100
	Williamson	27,900	27,400	98
<b>Station Totals</b>		<b>326,400</b>	<b>320,400</b>	<b>98</b>
<b>Net Weekly Circulation (1983)</b>			<b>215,700</b>	
<b>Average Daily Circulation (1983)</b>			<b>133,500</b>	



# Texas—Weslaco

## KRGV-TV

Ch. 5

Technical Facilities: Channel No. 5 (76-82 MHz). Authorized power: 100-kw visual, 19.1-kw aural. Antenna: 950-ft. above av. terrain, 995-ft. above ground, 1049-ft. above sea level.

Latitude 26° 09' 54"  
Longitude 97° 48' 45"

Transmitter: La Feria, Tex., 7-mi. SW of Harlingen.

AM Affiliate: KRGV, 5-kw, 1290 kHz.

News Services: AP, ABC, NIWS, CNN.

Satellite Earth Station: Scientific-Atlanta, 7-meter; Scientific-Atlanta receivers.

Network Service: ABC.

Licensee: Mobile Video Tapes, Box 5, Weslaco 78596.

Studio: 900 E. Expressway 78596.

Mailing Address: Box 5, Weslaco, Tex. 78596.

Telephone: 512-968-5555. TWX: 910-870-1850.

Ownership: Douglas L. Manship, 49.28%; Charles P. Manship Jr., 49.28%; Employee Stock Option Plan, 1.44%. For other interests, see WBRZ, Baton Rouge, La.

Began Operation: April 10, 1954. Sale to present owners by Kenco Enterprises approved Jan. 28, 1964 by FCC (Television Digest, Vol. 4:5). Sale to Kenco Enterprises by LBJ Co. approved Oct. 18, 1961 (Vol. 17:35). LBJ Co. acquired full control of TV and radio when FCC approved sale of 50% by O. L. Taylor (Vol. 14:12, 14). Original 50% of TV acquired by LBJ from Taylor after FCC approved transfer April 4, 1956 (Vol. 12:11, 14), with LBJ exercising option April 1, 1957 on 50% of radio.

Represented (sales) by Blair Television.

Represented (legal) by Cohn & Marks.

Personnel:

RAY ALEXANDER, general manager.

BERT WALLING, chief engineer.

LARRY TAYLOR, general sales manager.

RICK DIAZ, news director.

JULIAN ADAME, program director.

Highest 30 Sec. Rate (July 26, 1983): \$800.

NETWORK BASE HOURLY RATE: \$500.

Total Households: © MSI Consumer Market Data as of 1/1/83 TV Homes: TV% and Circulation © 1983 Arbitron County coverage based on Arbitron study.



KRGV-TV BPCT—3788 Granted 8/18/66

© American Map Corp., No. 14244

Net Weekly Circulation	State County	Total Households	TV Households	%
<b>50% &amp; Over</b>	<b>TEXAS</b>			
	Cameron	64,700	63,600	98
	Hidalgo	84,700	83,000	98
	Starr	7,600	7,300	96
	Willacy	4,900	4,800	98
<b>Between 5-24%</b>	<b>TEXAS</b>			
	Brooks	2,600	2,500	96
	Zapata	2,300	2,200	96
<b>Station Totals</b>		<b>166,800</b>	<b>163,400</b>	<b>97</b>
<b>Net Weekly Circulation (1983)</b>			<b>136,900</b>	
<b>Average Daily Circulation (1983)</b>			<b>91,300</b>	

# Texas—Wichita Falls

## KAUZ-TV

Ch. 6

Technical Facilities: Channel No. 6 (82-88 MHz). Authorized power: 100-kw visual, 20-kw aural. Antenna: 1021-ft. above av. terrain, 1028-ft. above ground, 2046-ft. above sea level.

Latitude 33° 54' 04"  
Longitude 98° 32' 21"

Transmitter: Seymour Hwy., 2.5-mi. W of center of Wichita Falls.

News Services: AP, NIWS.

Network Service: CBS.

Licensee: Wichita Falls Telecasters II, Box 2130, Wichita Falls 76307.

Studio: Seymour Hwy., 2.5-mi. W of center of Wichita Falls.

Mailing Address: Box 2130, Wichita Falls, Tex. 76307.

Telephone: 817-322-6957. TWX: 910-890-5836.

Ownership: A General Partnership of Golden Bcstg. Co. of Texas & White Fuel Corp., Ray Clymer, pres., 52%; W. Erle White, 48%.  
Note: Sale pends.

Began Operation: March 1, 1953 as KWFT-TV. Sale to present owners approved by FCC May 30, 1978 (Television Digest, Vol. 18:23). Previous sale by Bass Bros. approved Sept. 19, 1974. Sale to Bass Bros. by Mid-New York Bcstg. (Paul F. Harron) approved April 10, 1968. Sale by Sidney A. Grayson and associates approved March 13, 1963 (Vol. 3:11). Transfer to Sidney A. Grayson group by E. H. Rowley theater chain family and Kenyon Brown approved Jan. 11, 1956 (Vol. 11:46, 48; 12:2).

Represented (sales) by Blair Television.

Represented (legal) by Hamel, Park, McCabe & Saunders.

Personnel:

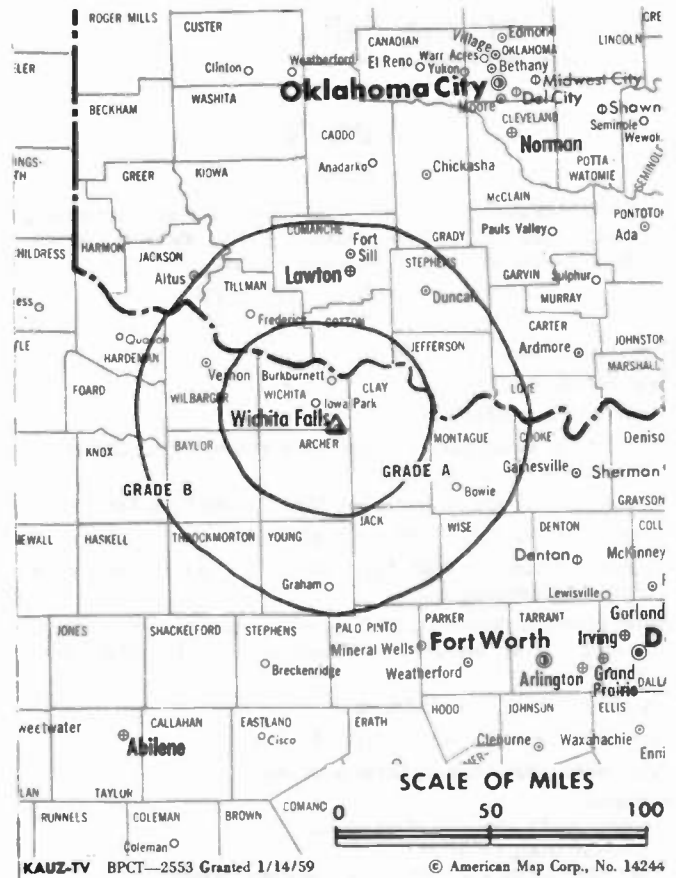
MAX ANDREWS, general manager.  
SHERYL JOHNSON, operations manager.  
LEON HOEFFNER, chief engineer.

Highest 30 Sec. Rate: \$500.

NETWORK BASE HOURLY RATE: \$535.

Total Households: © MSI Consumer Market Data as of 1/1/83 TV Homes: TV% and Circulation © 1983 Arbitron County coverage based on Arbitron study.

Net Weekly Circulation	State County	Total Households	TV Households	%
50% & Over	<b>OKLAHOMA</b>			
	Comanche	36,400	36,000	99
	Cotton	3,100	3,100	100
	Greer	2,900	2,800	96
	Jackson	10,600	10,500	99
	Jefferson	3,300	3,200	98
	Stephens	17,500	17,300	99
	Tillman	4,700	4,600	98
	<b>TEXAS</b>			
	Archer	2,800	2,800	100
	Baylor	2,000	2,000	100
	Clay	3,900	3,900	100
	Foard	1,000	1,000	100
Hardeman	2,500	2,400	96	
Jack	2,900	2,900	100	
Knox	1,900	1,900	100	
Montague	7,100	7,000	99	



Net Weekly Circulation	State County	Total Households	TV Households	%
50% & Over	Throckmorton	1,000	1,000	100
	Wichita	44,200	43,900	99
	Willbarger	6,000	6,000	100
	Young	7,900	7,800	99
Between 25-49%	<b>OKLAHOMA</b>			
	Kiowa	5,300	5,200	98
	<b>TEXAS</b>			
Childress	2,800	2,700	96	
Cottle	1,300	1,300	100	
Between 5-24%	<b>OKLAHOMA</b>			
	Beckham	7,900	7,700	97
	Caddo	11,600	11,400	98
	Carter	16,900	16,700	99
	Harmon	1,800	1,800	100
	Love	3,100	3,000	97
	Washita	5,400	5,300	98
	<b>TEXAS</b>			
	Cooke	10,700	10,600	99
	Haskell	3,000	3,000	98
King	200	200	100	
Palo Pinto	8,800	8,600	98	
Stephens	4,200	4,100	98	
<b>Station Totals</b>		<b>244,700</b>	<b>241,700</b>	<b>98</b>
<b>Net Weekly Circulation (1983)</b>			<b>148,900</b>	
<b>Average Daily Circulation (1983)</b>			<b>94,800</b>	

# Texas—Wichita Falls

## KFDX-TV

Ch. 3

Technical Facilities: Channel No. 3 (60-66 MHz). Authorized power, 100-kw visual, 20-kw aural. Antenna: 997-ft. above av. terrain, 1044-ft. above ground, 2049-ft. above sea level.

Latitude 33° 53' 23"  
Longitude 98° 33' 20"

Transmitter: 4500 Seymour Rd.

News Service: AP.

Network Service: NBC.

Licensee: Clay Bstg. Corp. of Texas, 1001 Virginia St. E., Charleston, W.Va. 25301.

Studio: 4500 Seymour Highway, Box 4000, Wichita Falls, Tex. 76308.

Telephone: 817-692-4530. TWX: 910-890-5825.

Ownership: Charleston Mail Assn., 100%. For other interests see WWAY, Wilmington, N.C.

Began Operation: March 13, 1953. Sale to present owners by Darold A. Cannan, et al., approved by FCC Jan. 27, 1971 (Television Digest, Vol. 11:5).

Represented (sales) by Katz Television.

Represented (legal) by Fletcher, Heald & Hildreth.

Represented (engineering) by Cohen & Dippell.

Personnel:

LYELL CLAY, chairman of the board.  
GEORGE DIAB, president.  
WARREN SILVER, vice president & general manager.  
CHUCK HOWARD, general sales manager.  
BILL ENLOE, chief engineer.

Highest 30 Sec. Rate (Aug. 1, 1983): \$350.

NETWORK BASE HOURLY RATE: \$600.

Total Households: © MSI Consumer Market Data as of 1/1/83 TV Homes: TV% and Circulation © 1983 Arbitron County coverage based on Arbitron study.

Net Weekly Circulation	State County	Total Households	TV Households	%
50% & Over	<b>OKLAHOMA</b>			
	Comanche	36,400	36,000	99
	Cotton	3,100	3,100	100
	Jackson	10,600	10,500	99
	Jefferson	3,300	3,200	98
	Kiowa	5,300	5,200	98
	Stephens	17,500	17,300	99
	Tillman	4,700	4,600	98
	<b>TEXAS</b>			
	Archer	2,800	2,800	100
	Baylor	2,000	2,000	100
	Clay	3,900	3,900	100
	Foard	1,000	1,000	100
Hardeman	2,500	2,400	96	
Jack	2,900	2,900	100	
Knox	1,900	1,900	100	
Montague	7,100	7,000	99	
Throckmorton	1,000	1,000	100	



Net Weekly Circulation	State County	Total Households	TV Households	%
50% & Over	Wichita	44,200	43,900	99
	Wilbarger	6,000	6,000	100
	Young	7,900	7,800	99
<b>OKLAHOMA</b>				
Between 25-49%	Carter	16,900	16,700	99
	Harmon	1,800	1,800	100
	Love	3,100	3,000	97
<b>TEXAS</b>				
	Cottle	1,300	1,300	100
	Palo Pinto	8,800	8,600	98
<b>OKLAHOMA</b>				
Between 5-24%	Beckham	7,900	7,700	97
	Blaine	5,400	5,300	98
	Caddo	11,600	11,400	98
	Greer	2,900	2,800	96
<b>TEXAS</b>				
	Haskell	3,000	3,000	98
	Kent	400	400	100
	King	200	200	100
<b>Station Totals</b>		<b>227,400</b>	<b>224,700</b>	<b>98</b>
<b>Net Weekly Circulation (1983)</b>			<b>155,200</b>	
<b>Average Daily Circulation (1983)</b>			<b>92,000</b>	

# Texas

## KXTX-TV, Dallas (Arbitron Data Continued)

Net Weekly Circulation	State County	Total Households	TV Households	%
Between 5-24%	<b>MISSOURI</b>			
	Jasper	34,900	34,300	98
	<b>OKLAHOMA</b>			
	Canadian	20,600	20,400	99
	Cleveland	51,100	50,400	99
	Garvin	11,100	11,000	99
	Harmon	1,800	1,800	100
	Johnston	4,100	4,000	98
	Kiowa	5,300	5,200	98
	Marshall	4,600	4,500	98
	Murray	4,800	4,800	100
	Muskogee	25,800	25,400	98
	Ottawa	12,700	12,600	99
	Payne	23,600	23,300	99
	Pittsburg	15,600	15,300	98
	Tillman	4,700	4,600	98
	<b>TEXAS</b>			
	Bosque	5,800	5,700	98
	Bowie	28,700	28,300	99
Camp	3,700	3,600	97	
Cherokee	14,400	14,000	97	
Collingsworth	1,800	1,700	94	
Eastland	8,000	7,800	97	
Ector	44,300	43,900	99	
Falls	7,200	7,000	97	
Freestone	5,900	5,700	97	
Hall	2,200	2,100	95	
Hamilton	3,700	3,600	97	
Harrison	19,000	18,600	98	
Henderson	17,900	17,500	98	
Hill	10,000	9,800	98	
Hood	7,900	7,800	99	
Jones	6,600	6,500	98	
Leon	4,100	3,900	95	
Limestone	7,700	7,500	97	
Mc Lennan	65,100	64,400	99	
Madison	3,400	3,300	97	
Montague	7,100	7,000	99	
Morris	5,500	5,400	98	
Panola	7,900	7,700	97	
Rains	2,200	2,100	98	
Runnels	4,500	4,400	98	
Rusk	15,900	15,600	98	
Upshur	11,000	10,800	98	
Van Zandt	12,700	12,400	98	
Wichita	44,200	43,900	99	
Wilbarger	6,000	6,000	100	
Wood	10,000	9,800	98	

## KTVT, Fort Worth (Arbitron Data Continued)

Net Weekly Circulation	State County	Total Households	TV Households	%
Between 25-49%	<b>TEXAS—(Continued)</b>			
	Delta	1,900	1,900	97
	Falls	7,200	7,000	97
	Gregg	38,700	38,200	99
	Hall	2,200	2,100	95
	Lampasas	4,700	4,600	98
	Midland	32,400	32,100	99
	Mills	1,800	1,800	97
	Montague	7,100	7,000	99
	Nacogdoches	17,800	17,300	97

## KTVT—(Continued) (Arbitron Data Continued)

Net Weekly Circulation	State County	Total Households	TV Households	%
<b>TEXAS—(Continued)</b>				
Between 25-49%	Nolan	6,600	6,500	98
	Randall	29,900	29,800	100
	Red River	6,300	6,100	97
	Smith	50,000	49,200	98
	Taylor	40,700	40,300	99
	Titus	8,200	8,000	98
	Tom Green	32,600	32,100	99
	Winkler	3,400	3,400	100
	Young	7,900	7,800	99
	Between 5-24%	<b>ARKANSAS</b>		
Arkansas		9,200	9,000	98
Garland		29,900	29,300	98
Hempstead		8,900	8,700	98
Jefferson		31,800	31,100	98
Miller		14,000	13,800	98
Ouachita		11,500	11,200	97
Pulaski		132,000	130,400	99
<b>OKLAHOMA</b>				
Canadian		20,600	20,400	99
Cleveland		51,100	50,400	99
Garvin		11,100	11,000	99
Johnston	4,100	4,000	98	
Kiowa	5,300	5,200	98	
Mc Intosh	6,400	6,300	98	
Murray	4,800	4,800	100	
Muskogee	25,800	25,400	98	
Okmulgee	14,900	14,700	99	
Osage	15,400	15,300	99	
Payne	23,600	23,300	99	
Pittsburg	15,600	15,300	98	
Sequoyah	11,200	10,900	97	
Tillman	4,700	4,600	98	
<b>TEXAS</b>				
Baylor	2,000	2,000	100	
Camp	3,700	3,600	97	
Crane	1,800	1,800	100	
Ector	44,300	43,900	99	
Harrison	19,000	18,600	98	
Haskell	3,000	3,000	98	
Houston	7,800	7,500	96	
Jones	6,600	6,500	98	
Leon	4,100	3,900	95	
Mitchell	3,300	3,200	97	
Moore	5,900	5,900	99	
Panola	7,900	7,700	97	
Potter	39,600	39,200	99	
Runnels	4,500	4,400	98	
Rusk	15,900	15,600	98	
San Saba	2,300	2,200	96	
Shackelford	1,500	1,500	100	
Upshur	11,000	10,800	98	
Ward	4,900	4,800	98	
Wichita	44,200	43,900	99	
Wilbarger	6,000	6,000	100	

## WFAA-TV, Dallas-Fort Worth (Arbitron Data Continued)

Net Weekly Circulation	State County	Total Households	TV Households	%
50% & Over	<b>TEXAS—(Continued)</b>			
	Van Zandt	12,700	12,400	98
	Wise	10,200	10,100	99
	Wood	10,000	9,800	98
Between 25-49%	<b>OKLAHOMA</b>			
	Bryan	12,200	11,900	98
Carter	16,900	16,700	99	

(Continued on next page)

# Texas

## WFAA-TV, Dallas-Fort Worth (Arbitron Data Continued)

Net Weekly Circulation	State County	Total Households	TV Households	%
Between 25-49%	<b>TEXAS</b>			
	Bell	56,800	56,200	99
	Coryell	15,500	15,300	99
	Franklin	2,900	2,800	96
	Howard	12,000	11,900	99
	Kimble	1,600	1,500	94
	Lampasas	4,700	4,600	98
	Mc Culloch	3,400	3,300	97
	Mc Lennan	65,100	64,400	99
	Menard	900	800	89
	Mills	1,800	1,800	97
	Montague	7,100	7,000	99
	Nolan	6,600	6,500	98
	Red River	6,300	6,100	97
	Runnels	4,500	4,400	98
	San Saba	2,300	2,200	96
Schleicher	1,000	1,000	100	

## WFAA-TV—(Continued) (Arbitron Data Continued)

Net Weekly Circulation	State County	Total Households	TV Households	%
Between 25-49%	<b>TEXAS—(Continued)</b>			
	Shackelford	1,500	1,500	100
	Smith	50,000	49,200	98
	Taylor	40,700	40,300	99
	Young	7,900	7,800	99
Between 5-24%	<b>OKLAHOMA</b>			
	Johnston	4,100	4,000	98
	Mc Curtain	13,100	12,700	97
	Pushmataha	4,800	4,600	96
	<b>TEXAS</b>			
	Baylor	2,000	2,000	100
	Callahan	4,400	4,300	98
	Camp	3,700	3,600	97
	Cherokee	14,400	14,000	97
	Coleman	4,300	4,200	98
	Concho	1,100	1,100	100
	Falls	7,200	7,000	97
	Houston	7,800	7,500	96
	Leon	4,100	3,900	95
	Titus	8,200	8,000	98

# NEED THE LATEST?

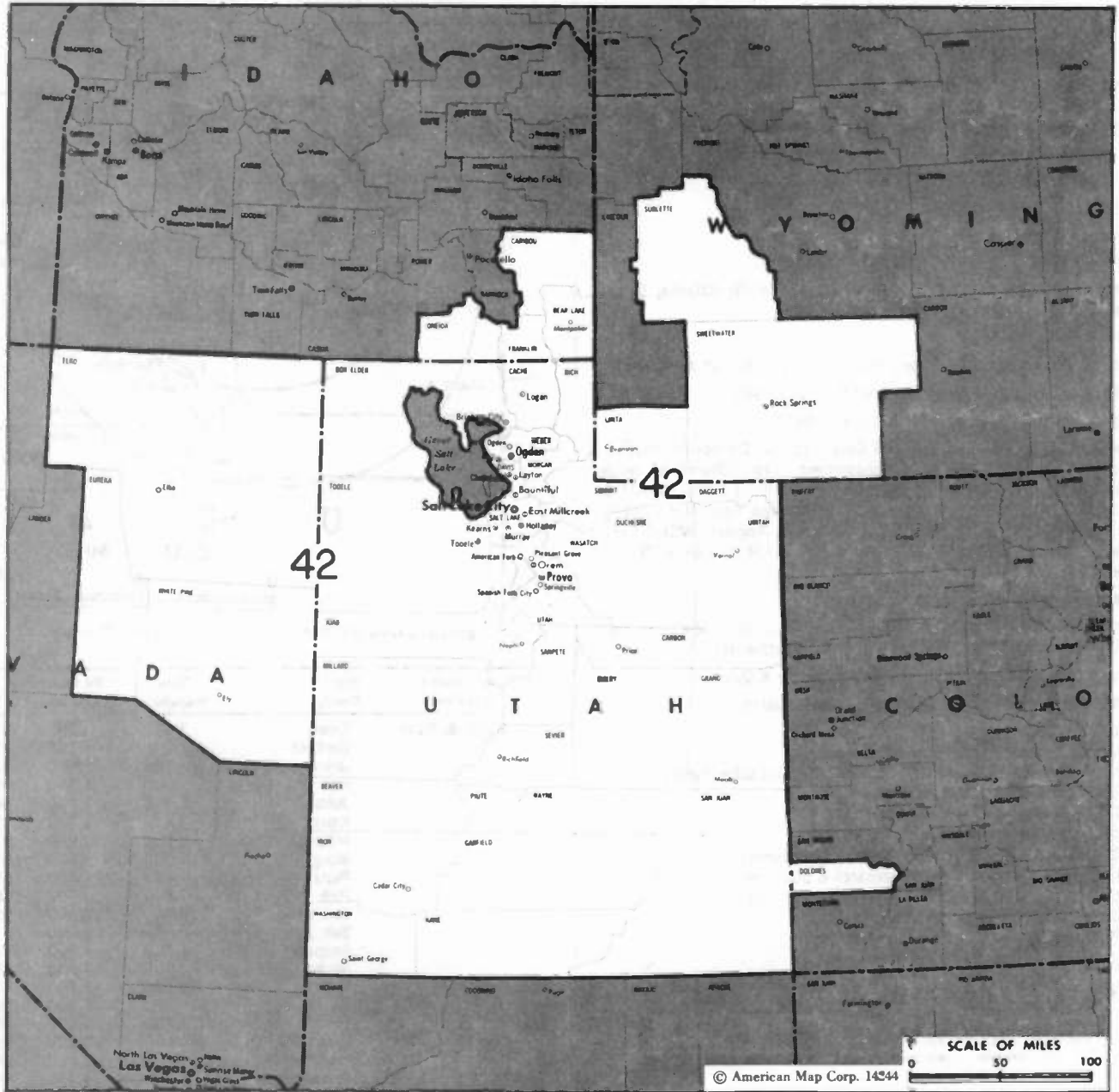
## TRY TELEVISION DIGEST'S ACTION UPDATES

The TV, Cable & Radio Action Updates provide subscribers with the latest in system & station starts, new licensees, applications, changes — ALL the *latest* information on industry changes as they occur.

For subscription information on our combination services, see the order cards bound in the Cable & Services Volume and the Stations Volume or call us collect: 202-872-9200.

TELEVISION DIGEST, INC. 1836 Jefferson Place, N.W., Washington, D.C. 20036

# Utah



Market	Arbitron ADI TV Households	Rank	Arbitron Prime Time TV Households	Rank	Market Area Commercial TV Stations
Salt Lake City, Utah	533,400	42	315,000	41	KSL-TV (5), KSTU (20), KTVX (4), KUTV (2), KYUS-TV (3)

### Utah Station Status as of October 1, 1983

Commercial Television Stations  
Educational Television Stations

VHF	UHF	TOTAL
3	1	4
2	0	2
		<hr/> 6



# Utah—Salt Lake City

## KSL-TV

Ch. 5

Technical Facilities: Channel No. 5 (76-82 MHz). Authorized power: 34-kw visual, 6.76-kw aural. Antenna: 3780-ft. above av. terrain, 219-ft. above ground, 9258-ft. above sea level.

Latitude 40° 39' 35"  
Longitude 112° 12' 05"

Transmitter: Farnsworth Peak, Oquirrh Range.

AM Affiliate: KSL, 50-kw, 1160 kHz (CBS).

News Services: AP, UPI, Reuters.

Satellite Earth Stations: Transmit/receive, Scientific-Atlanta, 5-meter; Scientific-Atlanta receivers.

Network Service: CBS.

Licensee: Bonneville International Corp., 145 Social Hall Ave. 84111.

Studio: 145 Social Hall Ave., Salt Lake City, Utah 84111.

Telephone: 801-237-2500. TWX: 910-925-5822.

Ownership: Bonneville International Corp., 100%. Bonneville International is owned by Deseret Management Corp. (Church of Jesus Christ of Latter Day Saints). Also owns 99.9% of KIRO-TV-AM & KSEA(FM), Seattle; 100% of WRFM(FM), New York, N.Y.; KMBZ & KMBR(FM), Kansas City; KBIG(FM), Los Angeles; WCLR(FM), Skokie, Ill. & KOIT(FM), San Francisco; KAAM & KAFM, Dallas, Tex.

Began Operation: June 1, 1949.

Represented (sales) by Petry Television Inc.; Bob Hix Co. Inc. (Mountain states); Art Moore Co. (Pacific Northwest).

Represented (legal) by Wilkinson, Barker, Knauer & Quinn.

Represented (engineering) by A. D. Ring & Associates.

### Personnel:

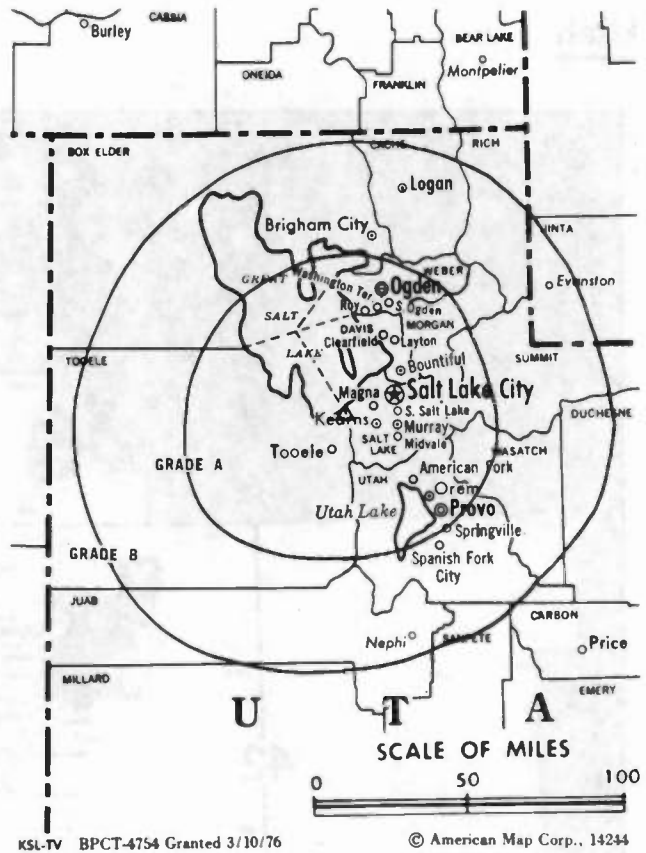
JAY LLOYD, president & general manager.  
WILLIAM R. MURDOCH, v.p., station & general sales manager.  
RUSS SORENSEN, sales manager.  
ED LOUD, national sales manager, BIC.  
DUANE HILL, national sales manager.  
SCOTT R. CLAWSON, vice president, programming.  
CLIFTON B. THOMAS, dir. of research & public relations.  
AL HENDERSON, v.p., marketing, production, Video West.  
HOWARD SMITH, director of engineering.  
SPENCE KINARD, v.p. & news director.

Highest 30 Sec. Rate: \$1800.

NETWORK BASE HOURLY RATE: \$925.

Total Households: © MSI Consumer Market Data as of 1/1/83 TV Homes: TV% and Circulation © 1983 Arbitron County coverage based on Arbitron study.

Net Weekly Circulation	State County	Total Households	TV Households	%
50% & Over	<b>COLORADO</b>			
	Dolores	600	500	83
	<b>IDAHO</b>			
	Bear Lake	2,500	2,400	96
	Caribou	3,100	3,000	97
	Franklin	2,800	2,700	96
	Oneida	1,100	1,100	100
	<b>MONTANA</b>			
	Lewis + Clark	17,700	17,100	97
	<b>NEVADA</b>			
	Elko	6,800	6,300	93
	Eureka	500	400	80
	White Pine	2,900	2,800	96
	<b>UTAH</b>			
	Beaver	1,400	1,400	100
	Box Elder	10,400	10,300	99
	Cache	19,200	18,700	97
	Carbon	8,100	7,900	98
	Daggett	200	200	100
	Davis	44,100	43,700	99
Duchesne	3,800	3,600	95	



KSL-TV BPCT-4754 Granted 3/10/76

© American Map Corp., 14244

Net Weekly Circulation	State County	Total Households	TV Households	%
50% & Over	Emery	3,800	3,700	97
	Garfield	1,200	1,100	92
	Grand	3,100	2,900	92
	Iron	5,600	5,300	95
	Juab	1,700	1,700	100
	Kane	1,400	1,300	93
	Millard	3,000	2,900	97
	Morgan	1,600	1,600	100
	Plute	400	400	100
	Rich	700	700	100
	Salt Lake	218,800	215,600	99
	San Juan	3,300	3,000	91
	Sanpete	4,700	4,600	98
	Sevier	4,900	4,800	98
	Summit	3,800	3,700	97
	Tooele	8,400	8,300	99
	Uintah	6,700	6,400	95
	Utah	64,400	63,200	98
	Wasatch	2,900	2,800	96
	Washington	8,800	8,300	94
Wayne	600	600	100	
Weber	50,400	49,700	99	
<b>WYOMING</b>				
Hot Springs	2,200	2,100	95	
Park	8,300	7,900	95	
Sublette	1,600	1,500	94	
Sweetwater	16,300	15,600	96	
Uinta	4,600	4,400	96	
Washakie	3,600	3,500	97	
<b>COLORADO</b>				
Between 25-49%	Rio Blanco	2,400	2,300	96
<b>IDAHO</b>				
Bannock	24,300	23,700	98	
Bonneville	23,100	22,800	99	
Cassia	6,400	6,300	98	
Madison	5,500	5,400	98	
Minidoka	6,800	6,600	97	
(Continued on page 918)				
<b>Station Totals</b>		<b>824,300</b>	<b>805,000</b>	<b>97</b>
<b>Net Weekly Circulation (1983)</b>			<b>573,900</b>	
<b>Average Daily Circulation (1983)</b>			<b>384,100</b>	

# Utah—Salt Lake City

## KSTU

Ch. 20

Technical Facilities: Channel No. 20 (506-512 MHz). Authorized power: 1290-kw max. & 288-kw horizontal visual, 129-kw max. & 28.8-kw horizontal aural. Antenna: 3670-ft. above av. terrain, 142-ft. above ground, 9156-ft. above sea level.

Latitude 40° 39' 34"  
Longitude 112° 12' 04"

Holds CP for change to lat. 40° 39' 33", long. 112° 12' 08"; transmitter to Farnsworth Peak, Tooele.

Transmitter: Farnsworth Peak, Oquirrh Range.

News Service: AP.

Satellite Earth Station: Scientific-Atlanta, 9-meter; Scientific-Atlanta receivers.

Network Service: None, independent.

Licensee: Springfield Television of Utah Inc., 5020 W. Amelia Earhart Dr., Salt Lake City, Utah 84116.

Studio: 5020 W. Amelia Earhart Dr., Salt Lake City, Utah 84116.

Telephone: 801-539-1220. TWX: 910-925-5178.

Ownership: Springfield Television Corp., 100%. See Group Ownership of TV Stations.

Began Operation: Oct. 24, 1978.

Represented (sales) by TeleRep Inc.

Represented (legal) by Sanford, Adams, McCullough & Beard.

Personnel:

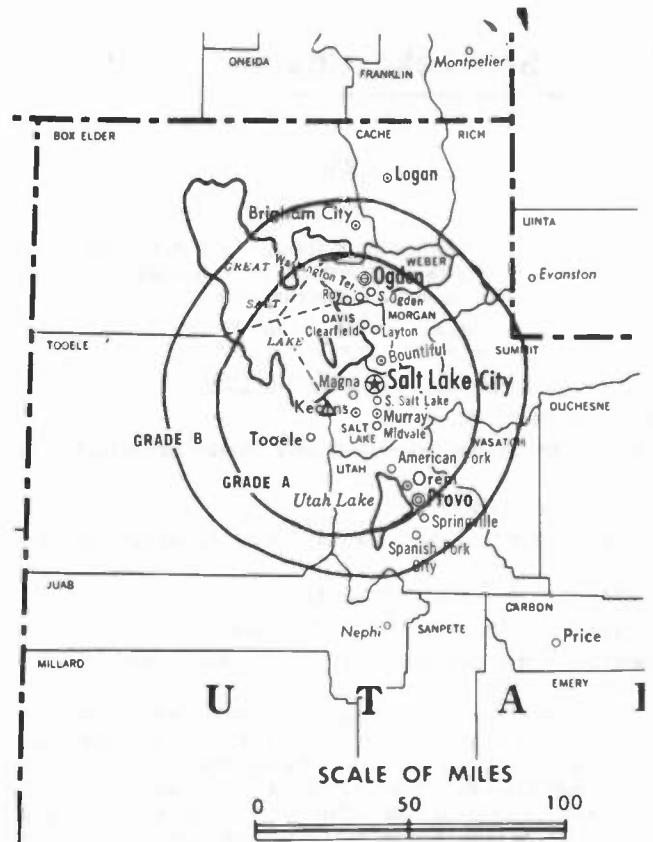
VICKIE STREET, general & program manager.  
GREG SHELBY, general sales manager.

Highest One Hour Rate: \$3000.

Highest 30 Sec. Rate: \$240.

Total Households: © MSI Consumer Market Data as of 1/1/83 TV Homes: TV% and Circulation © 1983 Arbitron County coverage based on Arbitron study.

Net Weekly Circulation	State County	Total Households	TV Households	%
50% & Over	<b>IDAHO</b>			
	Oneida	1,100	1,100	100
	<b>UTAH</b>			
	Cache	19,200	18,700	97
	Davis	44,100	43,700	99
	Duchesne	3,800	3,600	95
	Emery	3,800	3,700	97
	Iron	5,600	5,300	95
	Kane	1,400	1,300	93
	Millard	3,000	2,900	97
	Salt Lake	218,800	215,600	99
	San Juan	3,300	3,000	91
	Sevier	4,900	4,800	98
	Tooele	8,400	8,300	99
	Utah	64,400	63,200	98
Weber	50,400	49,700	99	



KSTU BMPCT-781004KF Granted 8/9/79

© American Map Corp., 14244

Net Weekly Circulation	State County	Total Households	TV Households	%
Between 25-49%	<b>COLORADO</b>			
	Dolores	600	500	83
	<b>IDAHO</b>			
	Franklin	2,800	2,700	96
	<b>UTAH</b>			
	Box Elder	10,400	10,300	99
	Carbon	8,100	7,900	98
	Garfield	1,200	1,100	92
	Morgan	1,600	1,600	100
	Rich	700	700	100
Between 5-24%	Sanpete	4,700	4,600	98
	Summit	3,800	3,700	97
	Uintah	6,700	6,400	95
	Wasatch	2,900	2,800	96
	<b>IDAHO</b>			
	Bear Lake	2,500	2,400	96
	<b>UTAH</b>			
	Beaver	1,400	1,400	100
	Juab	1,700	1,700	100
	Wayne	600	600	100
<b>Station Totals</b>		<b>481,900</b>	<b>473,300</b>	<b>98</b>
<b>Net Weekly Circulation (1983)</b>			<b>279,700</b>	
<b>Average Daily Circulation (1983)</b>			<b>135,100</b>	

# Utah—Salt Lake City

## KTVX

Ch. 4

Technical Facilities: Channel No. 4 (66-72 MHz). Authorized power: 32.4-kw visual, 4.9-kw aural. Antenna: 3870-ft. above av. terrain, 131-ft. above ground, 9470-ft. above sea level.

Latitude 40° 36' 50"  
Longitude 112° 11' 05"

Transmitter: Nelson Peak, 18-mi. SW of Salt Lake City.

News Services: AP, WSI.

Satellite Earth Station: Scientific-Atlanta, 7-meter; Scientific-Atlanta receivers.

Network Service: ABC.

Licensee: United Television Inc., 6975 York Ave. S., Minneapolis, Minn. 55435.

Studio: 1760 Fremont Dr., Salt Lake City 84104.

Telephone: 801-972-1776. TWX: 910-925-5685.

Ownership: United Television Inc., 100%. For other interests, see Group Ownership of TV Stations.

Began Operation: July 1, 1948. Sale to present owner by Screen Gems Stations Inc., subsidiary of Columbia Pictures Industries Inc., approved by FCC Aug. 12, 1975 (Television Digest, Vol. 15:18). Sale to Screen Gems by TLF Bcstrs. Inc. (Time Inc.) approved Nov. 5, 1959 (Vol. 15:30, 45). Sale to Time Inc. by Intermountain Bcstg. & Television Corp. (S. S. Fox, et al.) approved June 24, 1953 (Vol. 9:14, 26).

Represented (sales) by Blair Television.

Represented (legal) by Hogan & Hartson.

Represented (engineering) by Hammett & Edison Inc.

### Personnel:

DAVID WOODCOCK, vice president & general manager.  
L. BOYD MULLINS, general sales manager.  
BYRON ELTON, national sales manager.  
LARRY BAUM, local sales manager.  
P. J. GRIGGS, business manager.  
SAM DALTON, promotion manager.  
DENNIS SHINER, production manager.  
GORDON ACKER, operations manager.  
JOHN EDWARDS, news director.  
JIM McDERMAID, chief engineer.  
DAN RAINGER, public service director.

Highest 30 Sec. Rate (May 1983): \$1200.

NETWORK BASE HOURLY RATE: \$1050.

Total Households: © MSI Consumer Market Data as of 1/1/83 TV Homes: TV% and Circulation © 1983 Arbitron County coverage based on Arbitron study.

Net Weekly Circulation	State County	Total Households	TV Households	%
<b>50% &amp; Over</b>	<b>COLORADO</b>			
	Dolores	600	500	83
	<b>IDAHO</b>			
	Bear Lake	2,500	2,400	96
	Caribou	3,100	3,000	97
	Franklin	2,800	2,700	96
	Oneida	1,100	1,100	100
	<b>MONTANA</b>			
	Dawson	4,500	4,300	96
	<b>NEVADA</b>			
	Elko	6,800	6,300	93
	Eureka	500	400	80
	White Pine	2,900	2,800	96
	<b>UTAH</b>			
Beaver	1,400	1,400	100	
Box Elder	10,400	10,300	99	
Cache	19,200	18,700	97	
Carbon	8,100	7,900	98	
Davis	44,100	43,700	99	
Duchesne	3,800	3,600	95	



KTVX BMPCT-790616KG Granted 10/15/79

© American Map Corp., 14244

Net Weekly Circulation	State County	Total Households	TV Households	%
<b>50% &amp; Over</b>	Emery	3,800	3,700	97
	Garfield	1,200	1,100	92
	Grand	3,100	2,900	92
	Iron	5,600	5,300	95
	Juab	1,700	1,700	100
	Kane	1,400	1,300	93
	Millard	3,000	2,900	97
	Morgan	1,600	1,600	100
	Piute	400	400	100
	Rich	700	700	100
	Salt Lake	218,800	215,600	99
	San Juan	3,300	3,000	91
	Sanpete	4,700	4,600	98
	Sevier	4,900	4,800	98
	Summit	3,800	3,700	97
	Tooele	8,400	8,300	99
	Uintah	6,700	6,400	95
	Utah	64,400	63,200	98
	Wasatch	2,900	2,800	96
	Washington	8,800	8,300	94
Wayne	600	600	100	
Weber	50,400	49,700	99	
<b>WYOMING</b>	Hot Springs	2,200	2,100	95
	Sublette	1,600	1,500	94
	Sweetwater	16,300	15,600	96
	Uinta	4,600	4,400	96
	Washakie	3,600	3,500	97
<b>IDAHO</b>	Between 25-49%			
	Cassia	6,400	6,300	98
	Minidoka	6,800	6,600	97
<b>MONTANA</b>	Beaverhead	3,000	2,800	93
	Custer	5,200	4,900	94
	Deer Lodge	4,300	4,200	98
	Fallon	1,300	1,200	92
(Continued on page 918)				
<b>Station Totals</b>		<b>807,100</b>	<b>786,600</b>	<b>97</b>
<b>Net Weekly Circulation (1983)</b>			<b>534,900</b>	
<b>Average Daily Circulation (1983)</b>			<b>308,800</b>	

# Utah—Salt Lake City

## KUTV

Ch. 2

Technical Facilities: Channel No. 2 (54-60 MHz). Authorized power: 45.7-kw visual, 9.12-kw aural. Antenna: 3060-ft. above av. terrain, 233-ft. above ground, 8736-ft. above sea level.

Latitude 40° 36' 23"  
Longitude 112° 09' 47"

Transmitter: Pix Peak.

AM Affiliate: KALL, 5-kw (1-kw night), 910 kHz (ABC).

News Services: AP, UPI, NIWS, NBC, Newscope.

Satellite Earth Stations: Scientific-Atlanta, 5-meter; Satcom Technology, 7-meter; Scientific-Atlanta receivers.

Network Service: NBC.

Licensee: KUTV Inc., 2185 South 3600 West, Salt Lake City, Utah 84119.

Studio: 2185 South 3600 West, Salt Lake City, Utah 84119.

Telephone: 801-973-3000.

Ownership: The Standard Corp. (publisher of Ogden Standard Examiner), 80%; Communications Investment Corp. (KALL), 20%; George C. Hatch, pres.; Blaine V. Glasmann Jr., secy. They also own Kansas State Network, KSNW, Wichita; KSNC, Great Bend; KSNB, Garden City; KSNT, Topeka, all Kan.; KSNF, Joplin, Mo. Ogden Standard Examiner is owned by the Glasmann family. Communications Investment Corp. (owned by George C. and Wilda Gene Hatch) operates KALL-AM-FM, Salt Lake City; KGHL & KIDX(FM), Billings, Mont.; KUPI & KQPI-FM, Idaho Falls, Ida.; KVEL-AM-FM, Vernal, Utah and is affiliated with KGEM & KJOT(FM), Boise, Ida.

Began Operation: Sept. 10, 1954. Sale to present owners by Frank C. Carman, Grant R. Wrathall & Kearns-Tribune Corp., approved March 7, 1956 (Television Digest, Vol. 11:31, 38; 12:10). Acquisition of Kearns-Tribune Corp. minority interest approved Jan. 29, 1972.

Represented (sales) by Katz Television.

Represented (legal) by Haley, Bader & Potts.

### Personnel:

GEORGE C. HATCH, president.  
ROBERT TEMPLE, senior vice president.  
AL SEETHALER, vice president & general manager.  
PAT KIRK, national sales manager.  
JOHN BAILEY, local sales manager.  
LA MAR SMITH, program manager.  
REID CARPENTER, vice president & dlr. of engineering.  
DAVID SMITH, director of marketing.  
JACK IVERS, film.  
FRED EDWARDS, production manager.  
MIKE YOUNGREN, news director.

Highest One Hour Rate: \$6000.

Highest 30 Sec. Rate (May 10, 1982): \$1500.

NETWORK BASE HOURLY RATE: \$1000.

Total Households: © MSI Consumer Market Data as of 1/1/83 TV Homes: TV% and Circulation © 1983 Arbitron County coverage based on Arbitron study.

Net Weekly Circulation	State County	Total Households	TV Households	%
50% & Over	<b>COLORADO</b>			
	Dolores	600	500	83
	<b>IDAHO</b>			
	Bear Lake	2,500	2,400	96
	Caribou	3,100	3,000	97
	Franklin	2,800	2,700	96
	Oneida	1,100	1,100	100
	<b>MONTANA</b>			
	Custer	5,200	4,900	94
	Dawson	4,500	4,300	96
	Powell	2,300	2,200	96
	<b>NEVADA</b>			
	Elko	6,800	6,300	93



KUTV BMPCT-2149 Granted 6/18/54

© American Map Corp., 14244

Net Weekly Circulation	State County	Total Households	TV Households	%
50% & Over	Eureka	500	400	80
	White Pine	2,900	2,800	96
	<b>UTAH</b>			
	Beaver	1,400	1,400	100
	Box Elder	10,400	10,300	99
	Cache	19,200	18,700	97
	Carbon	8,100	7,900	98
	Daggett	200	200	100
	Davis	44,100	43,700	99
	Duchesne	3,800	3,600	95
	Emery	3,800	3,700	97
	Garfield	1,200	1,100	92
	Grand	3,100	2,900	92
	Iron	5,600	5,300	95
	Juab	1,700	1,700	100
	Kane	1,400	1,300	93
	Millard	3,000	2,900	97
	Morgan	1,600	1,600	100
	Piute	400	400	100
	Rich	700	700	100
	Salt Lake	218,800	215,600	99
	San Juan	3,300	3,000	91
	Sanpete	4,700	4,600	98
	Sevier	4,900	4,800	98
	Summit	3,800	3,700	97
	Tooele	8,400	8,300	99
	Uintah	6,700	6,400	95
	Utah	64,400	63,200	98
	Wasatch	2,900	2,800	96
	Washington	8,800	8,300	94
	Wayne	600	600	100
	Weber	50,400	49,700	99
	<b>WYOMING</b>			
	Hot Springs	2,200	2,100	95
	Park	8,300	7,900	95
	Sublette	1,600	1,500	94

(Continued on page 918)

Station Totals	834,700	814,200	97
Net Weekly Circulation (1983)			551,500
Average Daily Circulation (1983)			343,700

**KSL-TV, Salt Lake City**  
(Arbitron Data Continued)

Net Weekly Circulation	State County	Total Households	TV Households	%	
<b>Between 25-49%</b>	<b>MONTANA</b>				
	Beaverhead	3,000	2,800	93	
	Custer	5,200	4,900	94	
	Deer Lodge	4,300	4,200	98	
	Fergus	5,000	4,700	94	
	Flathead	20,600	19,900	97	
	Gallatin	16,200	15,600	96	
	Park	5,300	5,100	96	
	Powell	2,300	2,200	96	
	Silver Bow	14,500	14,100	98	
	Sweet Grass	1,300	1,200	92	
	<b>WYOMING</b>				
	Big Horn	4,400	4,200	95	
	Fremont	14,600	14,200	97	
	Lincoln	4,300	4,100	95	
	Teton	4,500	4,300	96	
	<b>Between 5-24%</b>	<b>IDAHO</b>			
		Bingham	11,700	11,500	98
Jefferson		4,900	4,900	100	
Twin Falls		20,100	19,800	99	
<b>MONTANA</b>					
Big Horn		3,400	3,200	94	
Carbon		3,400	3,300	97	
Yellowstone		43,400	42,700	98	
<b>NEVADA</b>					
Lincoln		1,400	1,300	93	

**KTVX, Salt Lake City**  
(Arbitron Data Continued)

Net Weekly Circulation	State County	Total Households	TV Households	%	
<b>Between 25-49%</b>	<b>MONTANA—(Continued)</b>				
	Fergus	5,000	4,700	94	
	Lewis + Clark	17,700	17,100	97	
	Park	5,300	5,100	96	
	Silver Bow	14,500	14,100	98	
	Sweet Grass	1,300	1,200	92	
	<b>NORTH DAKOTA</b>				
	Williams	8,700	8,600	98	
	<b>UTAH</b>				
	Daggett	200	200	100	
	<b>WYOMING</b>				
	Big Horn	4,400	4,200	95	
	Fremont	14,600	14,200	97	
	Lincoln	4,300	4,100	95	
	Park	8,300	7,900	95	
	Teton	4,500	4,300	96	
	<b>Between 5-24%</b>	<b>ARIZONA</b>			
		Navajo	20,400	18,600	91
<b>IDAHO</b>					
Bannock		24,300	23,700	98	
Bonneville		23,100	22,800	99	
Jefferson		4,900	4,900	100	
<b>MONTANA</b>					
Big Horn		3,400	3,200	94	
Carbon		3,400	3,300	97	
Gallatin		16,200	15,600	96	
Powell		2,300	2,200	96	
Richland		4,700	4,500	96	
Rosebud		3,500	3,300	94	
Yellowstone		43,400	42,700	98	
<b>NEVADA</b>					
Lincoln		1,400	1,300	93	

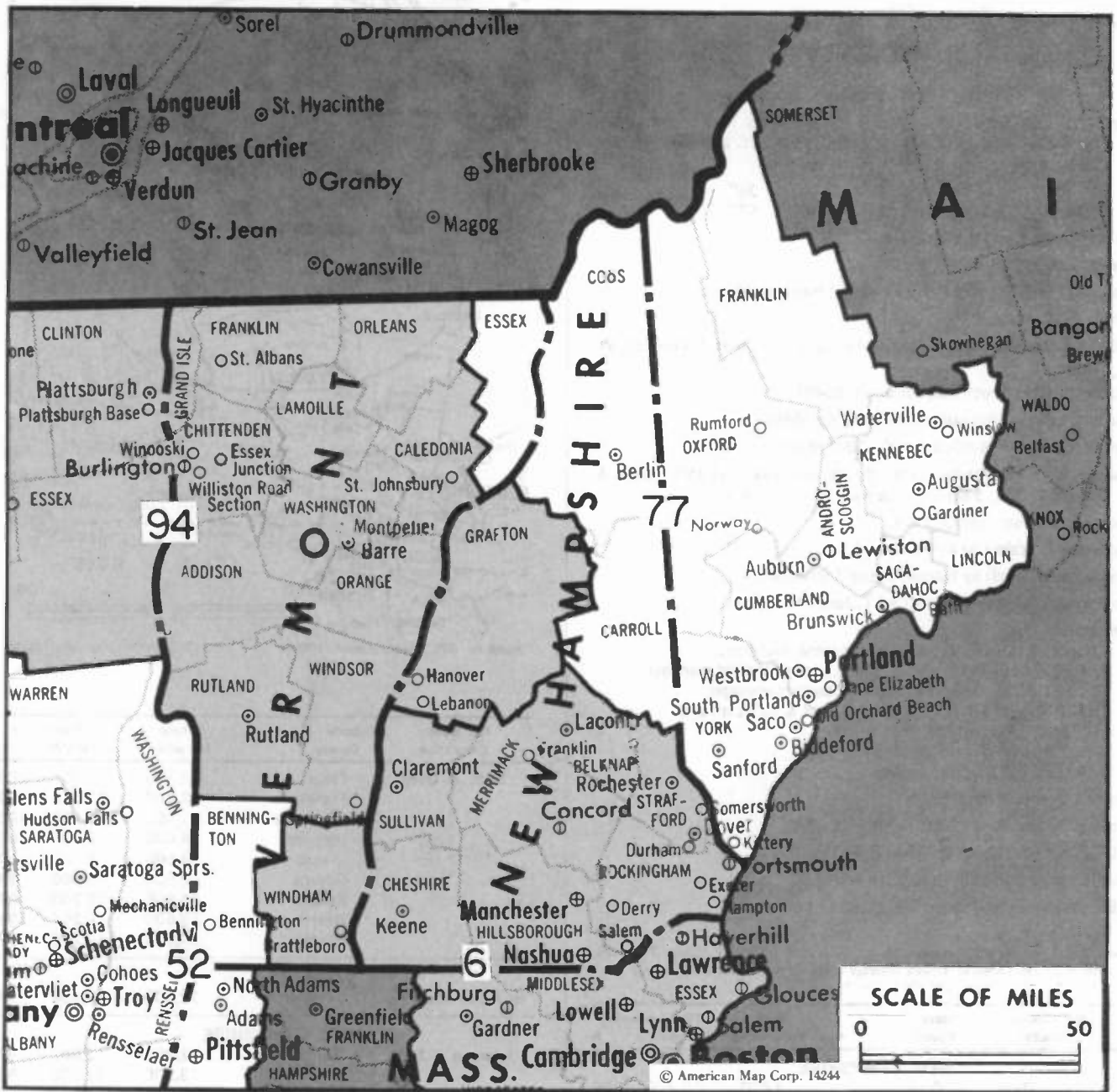
**KUTV, Salt Lake City**  
(Arbitron Data Continued)

Net Weekly Circulation	State County	Total Households	TV Households	%
<b>50% &amp; Over</b>	<b>WYOMING—(Continued)</b>			
	Sweetwater	16,300	15,600	96
	Uinta	4,600	4,400	96
	Washakie	3,600	3,500	97
	<b>IDAHO</b>			
	Bannock	24,300	23,700	98
<b>Between 25-49%</b>	Bonneville	23,100	22,800	99
	Cassia	6,400	6,300	98
	Minidoka	6,800	6,600	97
	<b>MONTANA</b>			
	Beaverhead	3,000	2,800	93
	Deer Lodge	4,300	4,200	98
<b>Between 5-24%</b>	Fallon	1,300	1,200	92
	Fergus	5,000	4,700	94
	Gallatin	16,200	15,600	96
	Lewis + Clark	17,700	17,100	97
	Park	5,300	5,100	96
	Silver Bow	14,500	14,100	98
	Sweet Grass	1,300	1,200	92
	<b>NORTH DAKOTA</b>			
	Williams	8,700	8,600	98
	<b>WYOMING</b>			
	Big Horn	4,400	4,200	95
	Fremont	14,600	14,200	97
Lincoln	4,300	4,100	95	
Teton	4,500	4,300	96	
<b>Between 5-24%</b>	<b>ARIZONA</b>			
	Apache North	11,200	10,000	89
	<b>COLORADO</b>			
	Montrose	9,300	9,000	97
	<b>IDAHO</b>			
	Bingham	11,700	11,500	98
Madison	5,500	5,400	98	
Twin Falls	20,100	19,800	99	
<b>MONTANA</b>				
Big Horn	3,400	3,200	94	
Carbon	3,400	3,300	97	
Richland	4,700	4,500	96	
Yellowstone	43,400	42,700	98	

**SEE . . .**  
**you do read the ads**

AND SO DO THE  
OTHER USERS OF THIS  
**FACTBOOK.**  
EVERY TIME YOU USE THIS BOOK,  
YOU SEE THESE ADS.  
THIS IS THE LOGICAL PLACE  
FOR YOUR AD.

# Vermont



Market	Arbitron ADI TV Households	Rank	Arbitron Prime Time TV Households	Rank	Market Area Commercial TV Stations
Boston, Mass. ....	1,930,800	6	1,264,000	5	WBZ-TV (4), WCVB-TV (5), WLVI-TV (56), WMUR-TV (9), WNEV-TV (7), WQTV (68), WSBK-TV (38), WSMW-TV (27), WXNE-TV (25), WCDC (19), WNYT (13), WRGB (6), WTEN (10), WXXA-TV (23)
Albany-Schenectady-Troy, N.Y. ....	467,000	52	284,000	48	WCSH-TV (6), WGAN-TV (13), WMTW-TV (8)
Portland-Poland Spring, Me. ....	303,000	77	166,000	82	WCAX-TV (3), WNNE-TV (31), WPTZ (5), WVNY (22)
Burlington, Vt.-Plattsburgh, N.Y. ....	237,600	94	112,000	108	

Vermont Station Status as of October 1, 1983  
 Commercial Television Stations  
 Educational Television Stations

VHF	UHF	TOTAL
1	2	3
0	4	4
		<u>7</u>



# Vermont—Burlington

## WCAX-TV

Ch. 3

Technical Facilities: Channel No. 3 (60-66 MHz). Authorized power: 37.6-kw visual, 7.4-kw aural. Antenna: 2740-ft. above av. terrain, 116-ft. above ground, 4176-ft. above sea level.

Latitude 44° 31' 36"  
Longitude 72° 48' 57"

Transmitter: Atop Mt. Mansfield.

News Services: AP, UPI.

Satellite Earth Station: Harris, 9-meter; Harris receivers.

Network Service: CBS.

Licensee: Mt. Mansfield Television Inc., Joy Dr., South Burlington, Vt. 05401.

Studio: Joy Dr., South Burlington, Vt. 05401.

Mailing Address: Box 608, Burlington, Vt. 05402.

Telephone: 802-658-6300. TWX: 510-299-0026.

Ownership: S. T. Martin, pres., dir. & gen. mgr., 61.75%; John A. Dobson, 12.5%; 5 others, none with as much as 6%.

Began Operation: Sept. 3, 1954.

Represented (sales) by Avery-Knodel Inc.

Represented (legal) by Wilmer, Cutler & Pickering.

Represented (engineering) by Carl T. Jones Associates.

### Personnel:

- STUART T. MARTIN, president & general manager.
- PHILIP WATERMAN, vice president & general sales manager.
- STUART HALL, vice president & production manager.
- PETER R. MARTIN, vice president, news & public affairs.
- RICHARD GALLAGHER, news editor.
- REID LOUDON, film manager & buyer.
- CHARLES LIESE, chief engineer.

Highest One Hour Rate: \$2000.

Highest 30 Sec. Rate (Sept. 1, 1982): \$1200.

NETWORK BASE HOURLY RATE: \$1135.

Station also received in Canadian markets.

BBM Weekly Reach (Spring 1983): 1,317,000

Total Households: © MSI Consumer Market Data as of 1/1/83 TV Homes: TV% and Circulation © 1983 Arbitron County coverage based on Arbitron study.

Net Weekly Circulation	State County	Total Households	TV Households	%
50% & Over	<b>NEW HAMPSHIRE</b>			
	Coos	13,400	13,200	99
	Grafton	24,900	24,000	97
	Sullivan	14,200	13,700	96
	<b>NEW YORK</b>			
	Clinton	26,300	25,900	98
	Essex	13,500	13,200	97
	Franklin	15,600	15,100	97
	<b>VERMONT</b>			
	Addison	10,100	9,800	97
Caledonia	9,700	9,500	98	
Chittenden	41,100	40,400	98	



WCAX-TV BPCT-3188 Granted 11/20/64

© American Map Corp., 14244

Net Weekly Circulation	State County	Total Households	TV Households	%
50% & Over	Essex	2,300	2,300	100
	Franklin	12,100	12,000	99
	Grand Isle	1,900	1,900	100
	Lamoille	6,400	6,300	98
	Orange	8,500	8,200	97
	Orleans	8,600	8,500	98
	Rutland	21,800	21,200	97
	Washington	19,600	19,200	98
	Windsor	20,300	19,700	97
	<b>VERMONT</b>			
Between 25-49%	Bennington	12,800	12,400	97
<b>NEW HAMPSHIRE</b>				
Between 5-24%	Carroll	12,300	12,000	98
Cheshire	23,200	22,500	97	
<b>NEW YORK</b>				
	Hamilton	1,900	1,800	95
	St Lawrence	36,900	36,100	98
	Warren	20,200	19,600	97
<b>VERMONT</b>				
	Windham	14,800	14,100	95
<b>Station Totals</b>		<b>392,400</b>	<b>382,600</b>	<b>97</b>
<b>Net Weekly Circulation (1983)</b>			<b>247,100</b>	
<b>Average Daily Circulation (1983)</b>			<b>169,900</b>	

# Vermont—Burlington-Plattsburgh, N.Y.

**WVNY**

Ch. 22

Technical Facilities: Channel No. 22 (518-524 MHz). Authorized power: 1000-kw max. & 589-kw horizontal visual, 100-kw max. & 58.9-kw horizontal aural. Antenna: 2740-ft. above av. terrain, 309-ft. above ground, 4172-ft. above sea level.

Latitude 44° 31' 40"  
Longitude 72° 48' 58"

Transmitter: Mt. Mansfield.

News Service: AP.

Network Service: ABC.

Licensee: Champlain Communication Corp., 100 Market Square, Burlington, Vt. 05401.

Studio: 100 Market Square, Burlington, Vt. 05401.

Telephone: 802-655-3663. TWX: 510-299-0022.

Ownership: Philip J. Lombardo, pres., 100%.

Began Operation: Aug. 19, 1968. Left air April 2, 1971; resumed operation Sept. 17, 1971. Sale to International TV Corp. (Donald G. Martin, et al.) by Vermont-New York TV Inc. approved by FCC April 17, 1974. Sale to present owner approved Oct. 12, 1982 (Television Digest, Vol. 22:34).

Represented (sales) by Katz Television.

Represented (legal) by Arent, Fox, Kintner, Plotkin & Kahn.

Personnel:

- PHILIP J. LOMBARDO, chairman & president.
- WILLIAM BRADLEY, vice president & station manager.
- COLLEEN ROACH, vice president & chief financial officer.
- GEORGE ROUSSEAU, director of operations.
- GARY WHEELOCK, news director.
- RALPH McCLINTOCK, chief engineer.

Highest One Hour Rate: \$2500.

Highest 30 Sec. Rate: \$400.

NETWORK BASE HOURLY RATE: \$225.

Station also received in Canadian markets.

BBM Weekly Reach (Spring 1983): 1,178,000

Total Households: © MSI Consumer Market Data as of 1/1/83 TV Homes: TV% and Circulation © 1983 Arbitron County coverage based on Arbitron study.

Net Weekly Circulation	State County	Total Households	TV Households	%
50% & Over	<b>NEW YORK</b>			
	Clinton	26,300	25,900	98
	Essex	13,500	13,200	97
	<b>VERMONT</b>			
	Addison	10,100	9,800	97
	Chittenden	41,100	40,400	98
	Franklin	12,100	12,000	99
	Grand Isle	1,900	1,900	100



WVNY BPCT-791219KE Granted 2/11/80

© American Map Corp., 14244

Net Weekly Circulation	State County	Total Households	TV Households	%
50% & Over	Lamolle	6,400	6,300	98
	Washington	19,600	19,200	98
Between 25-49%	<b>NEW YORK</b>			
	Franklin	15,600	15,100	97
	<b>VERMONT</b>			
	Caledonia	9,700	9,500	98
	Orange	8,500	8,200	97
Between 5-24%	Orleans	8,600	8,500	98
	Rutland	21,800	21,200	97
	<b>NEW HAMPSHIRE</b>			
Between 5-24%	Cheshire	23,200	22,500	97
	Coos	13,400	13,200	99
	Grafton	24,900	24,000	97
NEW YORK	Hamilton	1,900	1,800	95
	<b>VERMONT</b>			
	Essex	2,300	2,300	100
	Windsor	20,300	19,700	97
<b>Station Totals</b>		<b>281,200</b>	<b>274,700</b>	<b>97</b>
<b>Net Weekly Circulation (1983)</b>			<b>128,100</b>	
<b>Average Daily Circulation (1983)</b>			<b>67,500</b>	

# Vermont—Hartford-Hanover, N.H.

## WNNE-TV

Ch. 31

Technical Facilities: Channel No. 31 (572-578 MHz). Authorized power: 2240-kw max. visual, 224-kw max. aural. Antenna: 2220-ft. above av. terrain, 149-ft. above ground, 3299-ft. above sea level.

Latitude 43° 26' 38"  
Longitude 72° 27' 17"

Transmitter: Mt. Ascutney, Windsor, Vt.

News Services: AP, CNN Headline News, NBC, UPI.

Satellite Earth Station: Scientific-Atlanta; 7-meter.

Network Service: NBC.

Licensee: WNNE-TV Inc., Box 1310, White River Junction, Vt. 05001.

Studio: Holiday Inn Dr., White River Junction, Vt.

Mailing Address: Box 1310, White River Junction, Vt. 05001.

Telephone: 802-295-3100.

Ownership: Taft Bcstg. Corp., 84.5%; Northern New England Television, 15.5%. Taft Bcstg.: Paul E. Taft, 64.5%; Philip D. Taft, 17.1%; Jerry G. Bridges, 9.3%; Paul E. Milling, 4.1%; 13 others, none with more than 0.5%. Taft Bcstg. has MDS interests.

Began Operation: Sept. 27, 1978.

Represented (sales) by Kettell-Carter (Boston).

Represented (legal) by Koteen & Naftalin.

Represented (engineering) by Jules Cohen & Associates.

Personnel:

CHARLES E. WEBB, president & general manager.

STEVE ROZOV, general sales manager.

JOE ALVIN, chief engineer.

KAREN CREIGHTON, program director.

PETER ROSS, news director.

Highest 30 Sec. Rate: \$200.

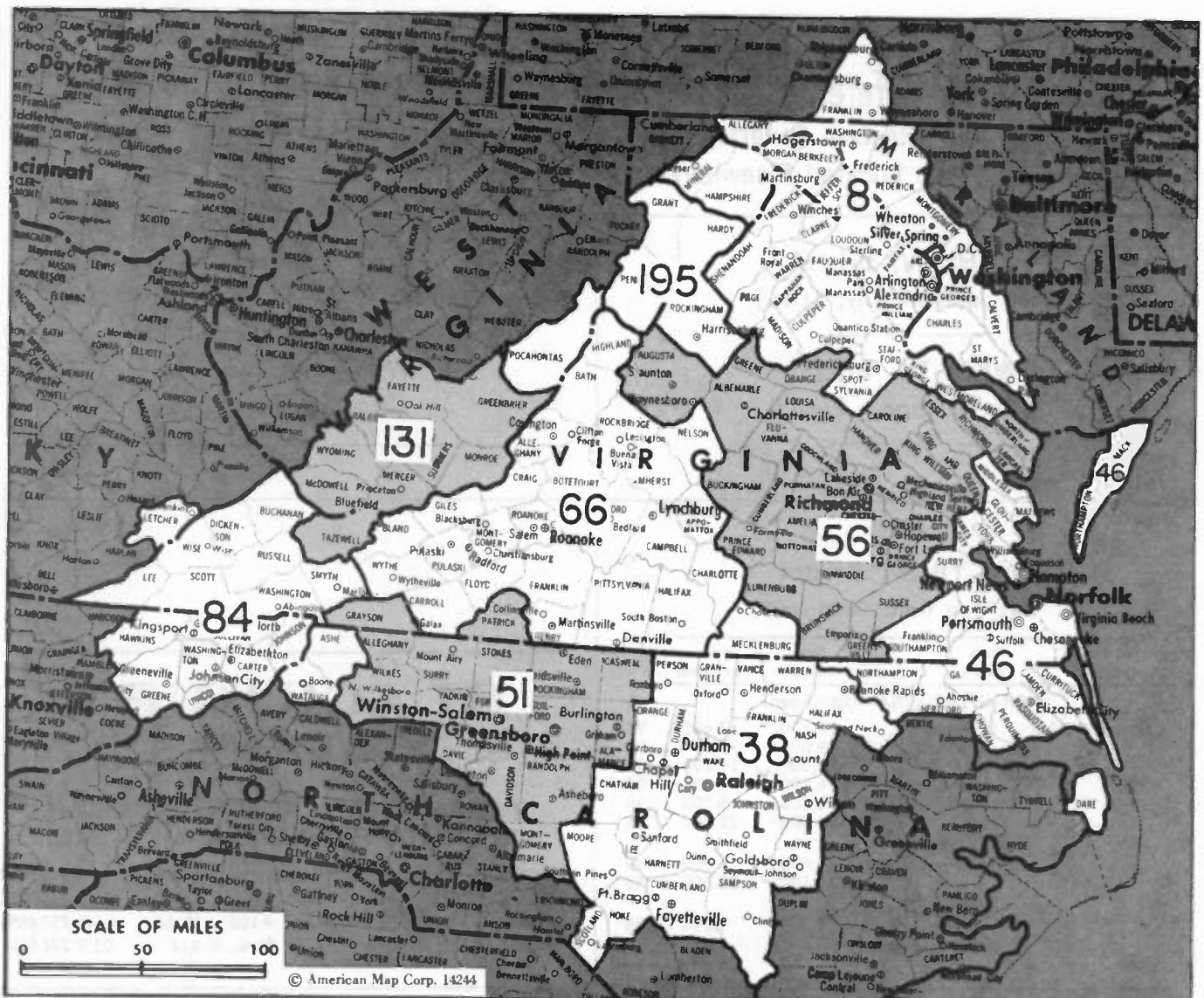
Total Households: © MSI Consumer Market Data as of 1/1/83 TV Homes: TV% and Circulation © 1983 Arbitron County coverage based on Arbitron study.

Net Weekly Circulation	State County	Total Households	TV Households	%
50% & Over	<b>NEW HAMPSHIRE</b>			
	Cheshire	23,200	22,500	97
	Sullivan	14,200	13,700	96
	<b>VERMONT</b>			
	Windham	14,800	14,100	95
	Windsor	20,300	19,700	97



Net Weekly Circulation	State County	Total Households	TV Households	%
Between 25-49%	<b>NEW HAMPSHIRE</b>			
	Grafton	24,900	24,000	97
Between 5-24%	<b>VERMONT</b>			
	Orange	8,500	8,200	97
Station Totals	<b>VERMONT</b>			
	Rutland	21,800	21,200	97
	Washington	19,600	19,200	98
<b>Station Totals</b>		<b>147,300</b>	<b>142,600</b>	<b>96</b>
<b>Net Weekly Circulation (1983)</b>			<b>64,000</b>	
<b>Average Daily Circulation (1983)</b>			<b>33,600</b>	

# Virginia



Market	Arbitron ADI TV Households	Rank	Arbitron Prime Time TV Households	Rank	Market Area Commercial TV Stations
Washington, D.C.	1,510,100	8	916,000	10	WCQR (50), WDCA-TV (20), WDVM-TV (9), WHAG-TV (25), WJLA-TV (7), WRC-TV (4), WTKK (66), WTTG (5)
Raleigh-Durham, N.C.	576,100	38	295,000	46	WKFT (40), WLFL-TV (22), WRAL-TV (5), WPTF-TV (28), WTVB (11)
Norfolk-Portsmouth-Newport News-Hampton, Va.	495,800	46	274,000	52	WAVY-TV (10), WTKR-TV (3), WTVZ (33), WVEC-TV (13), WYAH (27)
Greensboro-Winston Salem-High Point, N.C.	468,800	51	321,000	40	WFMY-TV (2), WGGT (48), WGHP-TV (8), WJTM-TV (45), WXII (12)
Richmond, Va.	435,900	56	251,000	57	WRLH-TV (35), WTVR-TV (6), WVIR-TV (29), WWBT (12), WXEX-TV (8)
Roanoke-Lynchburg, Va.	359,700	66	207,000	67	WDBJ (7), WSET-TV (13), WSLS-TV (10)
Bristol, Va.-Kingsport-Johnson City, Tenn.	268,000	84	170,000	78	WCYB-TV (5), WJHL-TV (11), WKPT-TV (19)
Bluefield-Beckley-Oak Hill, W.Va.	151,800	131	67,000	149	WOAY-TV (4), WVVA (6)
Harrisonburg, Va.	37,000	195	20,000	186	WHSV-TV (3)

### Virginia Station Status as of October 1, 1983

	VHF	UHF	TOTAL
Commercial Television Stations	11	5	16
Educational Television Stations	0	9	9
			25

## Virginia

### State Cross Reference List

Communities That Receive Programs of  
Stations That Are Located Elsewhere

**WJHL-TV, Bristol**  
(See Johnson City, Tenn.)

**WKPT-TV, Bristol**  
(See Kingsport, Tenn.)

**WVEC-TV, Hampton**  
(See Norfolk, Va.)

**WDBJ-TV & WSLI-TV, Lynchburg**  
(See Roanoke, Va.)

**WXEX-TV, Petersburg**  
(See Richmond, Va.)

**WSET-TV, Roanoke**  
(See Lynchburg, Va.)

### WCYB-TV, Bristol (Arbitron Data Continued)

Net Weekly Circulation	State County	Total Households	TV Households	%
NORTH CAROLINA—(Continued)				
Between 5-24%	Haywood	17,800	17,400	98
	Jackson	9,000	8,800	97
	Mc Dowell	13,000	12,800	98
	Madison	6,100	5,900	97
	Polk	5,300	5,200	98
	Wilkes	21,800	21,400	98
TENNESSEE				
	Jefferson	11,400	11,300	99
	Sevier	16,100	15,800	98
VIRGINIA				
	Grayson	6,300	6,200	98
WEST VIRGINIA				
	Mc Dowell	16,500	16,200	98

## BLACKBURN & COMPANY, INC.

**RADIO • TV • CATV • NEWSPAPER BROKERS  
NEGOTIATIONS • FINANCING • APPRAISALS**

<b>CHICAGO</b>	333 N. Michigan Ave., 60601	(312) 346-6460
<b>WASHINGTON, D.C.</b>	1111 19th St., N.W., 20036	(202) 331-9270
<b>ATLANTA</b>	400 Colony Sq., #1004, 30361	(404) 892-4655
<b>BEVERLY HILLS</b>	9465 Wilshire Blvd., 90212	(213) 274-8151

# Virginia—Bristol-Kingsport & Johnson City, Tennessee

WCYB-TV

Ch. 5

# WCYB TV 5

Technical Facilities: Channel No. 5 (76-82 MHz). Authorized power: 85.1-kw visual, 10.25-kw aural. Antenna: 2230-ft. above av. terrain, 140-ft. above ground, 4380-ft. above sea level.

Latitude 36° 26' 57"  
Longitude 82° 06' 31"

Transmitter: Rye Patch Knob, Cherokee National Forest.

News Services: AP, NBC.

Network Service: NBC.

Licensee: Appalachian Bcstg. Corp., Cumberland & Lee Sts. 24201.

Studio: 101 Lee St.

Mailing Address: Box 2069, Bristol, Va. 24203.

Telephone: 703-669-4161. TWX: 510-580-2109.

Ownership: The DGH Co., subsidiary of Lamco Communications Inc., Williamsport, Pa. Andrew W. Stabler Jr., pres.; James H. Lamade, v.p.-secy.

Began Operation: Aug. 13, 1956. Sale to present owner by Starr Bcstg. Group approved by FCC March 17, 1977 (Television Digest, Vol. 16:33). Sale to Starr by Robert H. Smith, J. Fey Rogers, Charles M. Gore & Harry M. Daniel approved Nov. 12, 1970 (Vol. 10:6, 46).

Represented (sales) by Katz Television.

Represented (legal) by Fly, Shuebruk, Gaguine, Boros, Schulkind & Braun.

Represented (engineering) by Cohen & Dippell.

Personnel:

JOE CONWAY, exec. vice president & general manager.  
JACK SHAVER, vice president, sales.  
ROBERT H. SMITH JR., news director.  
SANDHI KOZSUCH, director, production/creative services.  
EHEL EDENS, chief engineer.  
CHARLES LINEBERGER, program operations manager.

Highest 30 Sec. Rate: \$750.

NETWORK BASE HOURLY RATE: \$1000.

Total Households: © MSI Consumer Market Data as of 1/1/83 TV Homes: TV% and Circulation © 1983 Arbitron County coverage based on Arbitron study.

Net Weekly Circulation	State County	Total Households	TV Households	%
50% & Over	<b>KENTUCKY</b>			
	Harlan	14,600	14,300	98
	Knott	5,900	5,700	97
	Letcher	10,900	10,600	97
	<b>NORTH CAROLINA</b>			
	Ashe	8,500	8,300	98
	Avery	5,100	5,000	98
	Mitchell	5,300	5,200	98
	Watauga	11,700	11,500	98
	Yancey	5,600	5,400	98
	<b>TENNESSEE</b>			
	Carter	19,100	18,900	99
Cocke	10,700	10,500	98	
Greene	20,100	19,900	99	
Hamblen	18,600	18,400	99	
Hancock	2,400	2,400	98	
Hawkins	16,500	16,200	98	
Johnson	5,100	5,000	98	
Sullivan	54,700	54,300	99	
Unicoi	6,200	6,100	98	



Net Weekly Circulation	State County	Total Households	TV Households	%
50% & Over	Washington	33,100	32,900	99
	<b>VIRGINIA</b>			
	Buchanan	12,700	12,300	97
	Dickenson	6,900	6,800	99
	Lee	9,600	9,300	97
	Russell	11,800	11,500	97
	Scott	8,800	8,600	97
	Smyth	11,900	11,700	98
	Washington	24,300	24,000	99
	Wise	17,500	17,100	98
Between 25-49%	<b>KENTUCKY</b>			
	Knox	10,700	10,400	97
	Leslie	5,000	4,800	96
	Perry	11,500	11,200	97
Pike	28,800	28,300	98	
<b>TENNESSEE</b>				
Claiborne	9,000	8,800	98	
Grainger	6,100	6,000	98	
<b>VIRGINIA</b>				
Bland	2,200	2,100	95	
Tazewell	18,300	18,000	98	
Between 5-24%	<b>KENTUCKY</b>			
	Bell	11,900	11,700	98
	Clay	7,300	7,100	97
	Jackson	4,300	4,100	95
	Martin	4,600	4,500	98
	Owsley	1,900	1,800	95
	Rockcastle	5,000	4,800	96
	Whitley	12,500	12,300	98
	<b>NORTH CAROLINA</b>			
	Alleghany	3,900	3,800	97
Burke	27,300	27,000	99	
Caldwell	25,000	24,700	99	
Catawba	39,600	39,300	99	
<b>Station Totals</b>		715,800	703,600	98
<b>Net Weekly Circulation (1983)</b>			366,100	
<b>Average Daily Circulation (1983)</b>			252,600	



# Virginia—Charlottesville

## WVIR-TV

Ch. 29

Technical Facilities: Channel No. 29 (560-566 MHz). Authorized power: 1290-kw max. & 427-kw horizontal visual, 129-kw max. & 42.7-kw horizontal aural. Antenna: 1200-ft. above av. terrain, 301-ft. above ground, 1765-ft. above sea level.

Latitude 37° 59' 00"  
Longitude 78° 28' 54"

Transmitter: Carter Mtn., 3.5-mi. S of Charlottesville.

News Service: UPI.

Satellite Earth Station: In operation; 4-meter.

Network Service: NBC.

Licensee: Virginia Broadcasting Corp., Box 751, Charlottesville, Va. 22902.

Studio: 221 E. Main St., Charlottesville, Va. 22902.

Telephone: 804-977-7082.

Ownership: Harold B. Wright Jr., Charles E. Echols, Elizabeth P. Haslem, E. Gerald Tremblay, Lloyd T. Smith Jr., 39 others.

Began Operation: March 11, 1973.

Represented (sales) by Avery-Knodel Inc.

Represented (legal) by Arnold & Porter.

Personnel:

HAROLD B. WRIGHT JR., vice president & general manager.

JIM FERNALD, general sales manager.

SID SHUMATE, chief engineer.

Highest One Hour Rate: \$800.

Highest 30 Sec. Rate (Oct. 1, 1983): \$200.

NETWORK BASE HOURLY RATE: \$50.

Total Households: © MSI Consumer Market Data as of 1/1/83 TV Homes. TV% and Circulation © 1983 Arbitron County coverage based on Arbitron study.

Net Weekly Circulation	State County	Total Households	TV Households	%
50% & Over	<b>VIRGINIA</b>			
	Albemarle	37,100	36,200	98
	Greene	2,900	2,800	97
	Madison	3,700	3,600	97
Between 25-49%	<b>VIRGINIA</b>			
	Augusta	33,200	32,700	98
	Fluvanna	3,800	3,700	97
	Nelson	4,400	4,300	98



Net Weekly Circulation	State County	Total Households	TV Households	%
<b>VIRGINIA</b>				
Between 5-24%	Appomattox	4,300	4,200	98
	Buckingham	4,100	4,000	98
	Culpeper	8,100	8,000	99
	Cumberland	2,800	2,700	96
	Louisa	6,400	6,200	97
	Orange	6,700	6,500	97
	Rappahannock	2,400	2,300	98
	Rockingham	26,700	26,300	99
<b>Station Totals</b>		<b>146,600</b>	<b>143,500</b>	<b>97</b>
<b>Net Weekly Circulation (1983)</b>				<b>54,100</b>
<b>Average Daily Circulation (1983)</b>				<b>25,300</b>

# Virginia—Harrisonburg

## WHSV-TV

Ch. 3

Technical Facilities: Channel No. 3 (60-66 MHz). Authorized power: 8.32-kw visual, 0.832-kw aural (maximum power permitted by FCC, 100-kw equivalent for antenna height). Antenna: 2130-ft. above av. terrain, 332-ft. above ground, 3287-ft. above sea level.

Latitude 38° 36' 05"  
Longitude 78° 37' 57"

Transmitter: Big Mtn., New Market, Va.

News Services: AP, ABC, Weather Wire.

Satellite Earth Station: Channel Master, 4-meter; Channel Master receivers.

Network Service: ABC.

Licensee: Shenandoah Valley Television Systems Inc., Box TV 3, Harrisonburg, Va. 22801.

Studio: Route 33 West.

Mailing Address: Box TV 3, Harrisonburg, Va. 22801.

Telephone: 703-433-9191. TWX: 710-839-1394.

Ownership: SVTS Inc., a wholly-owned subsidiary of Worrell Broadcasting Inc., which owns WIFR-TV, Freeport-Rockford, Ill. Principals also own WBNB-TV, Charlotte Amalie, V.I.

Began Operation: Oct. 9, 1953. Sale to present owner by Gilmore Bcstg. approved by FCC Jan. 15, 1976; transfer completed June 3, 1976. Sale to Gilmore Bcstg. by Evening Star and Hamilton Shea approved Aug. 9, 1965 (Television Digest, Vol. 5:23, 33). Previous sale of 50% by Transcontinent Corp. and 1% by Hamilton Shea to the Evening Star Broadcasting Co. approved Sept. 23, 1959 (Vol. 15:30, 32, 39). Sale to Transcontinent Corp. & Hamilton Shea as co-equal owners by Frederick L. Allman approved May 29, 1956 (Vol. 12:15, 22).

Represented (sales) by Katz Television.

Represented (legal) by Pierson, Ball & Dowd.

Represented (engineering) by Cohen & Dippell.

Personnel:

ARTHUR HAMILTON, president & general manager.  
SAMMY BLAND, vice president, sales & programming.  
CHRISTOPHER JONES, production manager.  
IRA T. LOWE, director of engineering.  
KEN McNULTY, manager of news operations.  
PHILLIP UPDIKE, promotion director.

Highest One Hour Rate: \$1200.

Highest 30 Sec. Rate (Oct. 1983): \$350.

NETWORK BASE HOURLY RATE: \$700.

Total Households: © MSI Consumer Market Data as of 1/1/83 TV Homes: TV% and Circulation © 1983 Arbitron County coverage based on Arbitron study.

Net Weekly Circulation	State County	Total Households	TV Households	%
<b>50% &amp; Over</b>	<b>VIRGINIA</b>			
	Augusta	33,200	32,700	98
	Page	7,400	7,300	99
	Rockingham	26,700	26,300	99
	Shenandoah	10,800	10,700	99
	<b>WEST VIRGINIA</b>			
	Grant	3,800	3,700	97



Net Weekly Circulation	State County	Total Households	TV Households	%
<b>50% &amp; Over</b>	Hardy	3,600	3,500	96
	Pendleton	3,100	3,000	97
<b>Between 25-49%</b>	<b>VIRGINIA</b>			
	Albemarle	37,100	36,200	98
	Bath	2,200	2,200	100
	Greene	2,900	2,800	97
	Highland	1,100	1,100	100
	Madison	3,700	3,600	97
Warren	8,500	8,300	98	
<b>WEST VIRGINIA</b>	Hampshire	5,600	5,500	97
	<b>VIRGINIA</b>			
<b>Between 5-24%</b>	Clarke	3,800	3,800	100
	Culpeper	8,100	8,000	99
	Frederick	20,400	20,200	99
	Orange	6,700	6,500	97
	Rappahannock	2,400	2,300	98
	Rockbridge	10,700	10,500	98
<b>WEST VIRGINIA</b>	Mineral	9,900	9,700	98
	Pocahontas	3,600	3,400	94
<b>Station Totals</b>		<b>215,300</b>	<b>211,300</b>	<b>98</b>
<b>Net Weekly Circulation (1983)</b>			<b>110,100</b>	
<b>Average Daily Circulation (1983)</b>			<b>67,100</b>	

# Virginia—Lynchburg

## WSET-TV

Ch. 13

Technical Facilities: Channel No. 13 (210-216 MHz). Authorized power: 300-kw visual, 45.3-kw aural. Antenna: 2040-ft. above av. terrain, 1230-ft. above ground, 3149-ft. above sea level.

Latitude 37° 18' 52"  
Longitude 79° 38' 04"

Transmitter: Thaxton Mtn., 15-mi. E of Roanoke.

News Services: AP, ABC, NAFAX.

Satellite Earth Station: Microdyne; 7-meter; Microdyne receivers.

Network Service: ABC.

Licensee: WSET Inc., Box 11588, Lynchburg, Va. 24506.

Studio: 2320 Langhorne Rd., Lynchburg, Va. 24501.

Mailing Address: Box 11588, Lynchburg, Va. 24506.

Telephone: 804-528-1313. TWX: 710-871-1525.

Ownership: Allbritton Communications Co. For other interests, see Group Ownership of TV Stations.

Began Operation: Feb. 8, 1953. Sale to present owner by Evening Star Bcstg. Co. approved May 5, 1976. Sale to Evening Star by Lynchburg Bcstg. Co. approved Aug. 23, 1965 by FCC (Television Digest, Vol. 5:25, 35).

Represented (sales) by Katz Television.

Represented (legal) by Hogan & Hartson.

Represented (engineering) by Jansky & Bailey.

### Personnel:

DAVID McATEE, president & general manager.

JACK TACKETT, general sales manager.

DOROTHY BALLAGH, manager, operations.

WILLIS LITTLE, chief engineer.

HOWARD SATTERWHITE, manager, business services.

ROGER WELLMAN, news director.

BONNIE BRICKHOUSE, community services director.

Highest One Hour Rate: \$1300.

Highest 30 Sec. Rate (Feb. 1983): \$650.

NETWORK BASE HOURLY RATE: \$500.

Total Households: © MSI Consumer Market Data as of 1/1/83 TV Homes: TV% and Circulation © 1983 Arbitron County coverage based on Arbitron study.

Net Weekly Circulation	State County	Total Households	TV Households	%
<b>50% &amp; Over</b>	<b>VIRGINIA</b>			
	Alleghany	10,200	10,100	99
	Amherst	9,700	9,500	98
	Appomattox	4,300	4,200	98
	Bedford	14,600	14,300	98
	Botetourt	8,700	8,600	99
	Campbell	41,100	40,500	99
	Charlotte	4,100	4,000	98
	Craig	1,500	1,500	100
	Franklin	12,800	12,600	98
	Halifax	12,500	12,200	98
	Highland	1,100	1,100	100
	Mecklenburg	10,500	10,200	98
	Montgomery	26,500	26,100	98
	Pittsylvania	41,400	40,700	98
	Prince Edward	5,100	5,000	98
	Pulaski	13,100	12,900	98
Roanoke	76,900	76,100	99	
Rockbridge	10,700	10,500	98	
<b>Between 25-49%</b>	<b>NORTH CAROLINA</b>			
	Caswell	6,800	6,700	99



WSET-TV BMPCT-810423KF Granted 9/29/81

© American Map Corp., 14244

Net Weekly Circulation	State County	Total Households	TV Households	%
<b>Between 25-49%</b>	Person	10,500	10,300	98
	<b>VIRGINIA</b>			
	Bath	2,200	2,200	100
	Buckingham	4,100	4,000	98
	Floyd	4,400	4,300	98
	Giles	6,400	6,300	98
Henry	27,500	27,100	99	
Nelson	4,400	4,300	98	
<b>Between 5-24%</b>	<b>NORTH CAROLINA</b>			
	Granville	10,900	10,700	98
	Harnett	21,400	21,000	98
	Rockingham	31,300	30,900	99
	Vance	13,000	12,800	98
<b>VIRGINIA</b>	Albemarle	37,100	36,200	98
	Bland	2,200	2,100	95
	Carroll	12,600	12,300	98
	Culpeper	8,100	8,000	99
	Greene	2,900	2,800	97
	Lunenburg	4,300	4,200	98
	Madison	3,700	3,600	97
	Patrick	6,500	6,300	98
	Wythe	9,500	9,300	98
	<b>WEST VIRGINIA</b>			
	Greenbrier	14,300	14,000	98
Mercer	27,900	27,500	99	
Monroe	4,700	4,500	96	
Pocahontas	3,600	3,400	94	
Summers	5,600	5,400	96	
Wyoming	12,200	11,900	98	
<b>Station Totals</b>		<b>602,900</b>	<b>592,200</b>	<b>98</b>
<b>Net Weekly Circulation (1983)</b>				<b>295,200</b>
<b>Average Daily Circulation (1983)</b>				<b>171,000</b>

## Virginia—Manassas

**WTKK**

Ch. 66

Technical Facilities: Channel No. 66 (782-788 MHz). Authorized power: 5000-kw max. visual, 500-kw max. aural. Antenna: 550-ft. above av. terrain, 459-ft. above ground, 897-ft. above sea level.

Latitude 38° 47' 16"  
Longitude 77° 19' 48"

Transmitter: 6110 Ox Rd., Fairfax Station.

Arbitron Data: Not available.

Network Service: None, independent.

Licensee: National Capital Christian Broadcasting Inc., Manassas, Va. 22110.

Studio: 9008 Center St., Manassas, Va. 22110.

Telephone: 703-369-3400.

Ownership: Non-stock corporation. Lester R. Raker pres.; K. L. Raker, v.p.; T. L. Foltz, secy.-treas. Holds CP for WTKK(TV), Richmond, Va.

Began Operation: March 26, 1978.

Represented (legal) by John H. Midlen.

Represented (engineering) by A. D. Ring & Associates.

Personnel:

LESTER R. RAKER, president.

Highest 30 Sec. Rate (March 26, 1979): \$70.



**MEN TARGET/AID SEPARATES THE FROM THE BOYS**

TARGET/AID can bring a whole new perspective to broadcast advertising. Now you can determine more than just the specific demographics of a broadcast audience; you can see what kind of consumers those numbers represent.

**ARBITRON® RATINGS**

# Virginia—Norfolk

## WTKR-TV

Ch. 3

Technical Facilities: Channel No. 3 (60-66 MHz). Authorized power: 100-kw visual, 10-kw aural. Antenna: 980-ft. above av. terrain, 1029-ft. above ground, 1049-ft. above sea level.

Latitude 36° 48' 56"  
Longitude 76° 28' 00"

Transmitter: 5277 Nansemond Pkwy., Suffolk, Va. 23434.

News Services: AP, UPI, CBS.

Map Note: Contours calculated by revised Sec. 73.699 of FCC Rules not available.

Network Service: CBS.

Licensee: Knight-Ridder Bcstg. Inc., 720 Boush St., Norfolk, Va. 23510.

Studio: 720 Boush St., Norfolk, Va. 23510.

Telephone: 804-446-1000. TWX: 710-881-1195.

Ownership: Knight-Ridder Bcstg. Inc. For other interests, see Group Ownership of TV Stations.

Began Operation: April 2, 1950. Sale to present owner by Landmark Television approved by FCC Jan. 16, 1981 (Television Digest, Vol. 20:33, 21:4).

Represented (sales) by Harrington, Richter & Parsons Inc.

Represented (legal) by Hamel, Park, McCabe & Saunders.

Personnel:

THOMAS HARTMAN, president & general manager.

MARJORIE NELOWET, general sales manager.

JOSEPH C. PERKINS, director of TV operations.

SUSAN SMITH, promotion manager.

JULIE McCOLLUM, director of community relations.

BOB McCALL, director of news & public affairs.

GENE GILDOW, chief engineer.

JACK WELSBY, business manager.

JEFFERY L. FEYES, national sales manager.

Highest One Hour Rate: \$5500.

Highest 30 Sec. Rate: \$1500.

NETWORK BASE HOURLY RATE: \$1600.

Total Households: © MSI Consumer Market Data as of 1/1/83 TV Homes: TV% and Circulation © 1983 Arbitron County coverage based on Arbitron study.

Net Weekly Circulation	State County	Total Households	TV Households	%
<b>50% &amp; Over</b>	<b>NORTH CAROLINA</b>			
	Camden	2,000	2,000	100
	Chowan	4,800	4,700	98
	Currituck	4,600	4,500	98
	Dare	6,100	5,900	97
	Gates	2,900	2,800	97
	Hertford	7,800	7,600	98
	Pasquotank	10,200	10,000	98
	Perquimans	3,600	3,500	97
	<b>VIRGINIA</b>			
Accomack	11,900	11,600	97	
Gloucester	7,900	7,800	99	
Isle Of Wight	7,500	7,400	99	
James City	11,400	11,200	98	
Mathews	3,400	3,300	97	
Middlesex	3,200	3,100	97	
Northampton	5,700	5,600	98	



Net Weekly Circulation	State County	Total Households	TV Households	%
<b>50% &amp; Over</b>	Southampton	8,100	7,900	98
	Surry	2,000	2,000	100
	York	14,600	14,400	99
	Newport News City	97,000	96,200	99
	Norfolk City	163,200	161,600	99
	Suffolk City	16,200	15,900	98
	Va Beach City	95,500	94,700	99
<b>Between 25-49%</b>	<b>NORTH CAROLINA</b>			
	Bertie	7,200	7,000	97
	Northampton	7,300	7,100	97
	<b>VIRGINIA</b>			
	Greensville	5,200	5,100	98
Lancaster	4,200	4,100	98	
Northumberland	4,100	4,000	98	
Sussex	3,600	3,500	97	
<b>Between 5-24%</b>	<b>NORTH CAROLINA</b>			
	Halifax	19,100	18,600	97
	Tyrrell	1,400	1,400	100
<b>VIRGINIA</b>				
Brunswick	5,200	5,100	98	
King And Queen	2,100	2,000	95	
King William	3,400	3,400	99	
New Kent	3,400	3,300	97	
Prince George	15,500	15,300	99	
<b>Station Totals</b>		<b>571,300</b>	<b>563,600</b>	<b>98</b>
<b>Net Weekly Circulation (1983)</b>				<b>443,800</b>
<b>Average Daily Circulation (1983)</b>				<b>293,000</b>



# Virginia—Norfolk

**WTVZ**

Ch. 33

(Also serves Virginia Beach, Hampton, Newport News, Portsmouth & Chesapeake, Va.)

Technical Facilities: Channel No. 33 (584-590 MHz) Authorized power: 5000-kw max. & 1320-kw horizontal visual, 204-kw horizontal aural. Antenna: 910-ft. above av. terrain, 1027-ft. above ground, 1049-ft. above sea level.

Latitude 36° 48' 32"  
Longitude 76° 30' 13"

Transmitter: 1-mi. S of Driver, Va.

Network Service: None, independent.

Licensee: TV Corp. of Virginia, Box 148, Norfolk, Va. 23501.

Studio: 418 Boush St., Norfolk, Va. 23510.

Telephone: 804-622-3333.

Ownership: Tim McDonald, pres., 7.51%; John A. Trinder, exec. v.p., 6.54%; Aubrey E. Loving Jr., secy., 10.12%; Joel Cooper, treas., 7.49%; William E. Alluan Jr., asst. secy.-treas., 5.94%; Harvey Hudson, 8.26%; Stockton Fleming & Bradford J. Bangel, 7.12% each; Richard Davis, 6.74%; Herman E. Valentine, 6.1%; Paul T. Lucci, Thomas N. Downing & Charles Cooper, 4.53% each; James S. Lowe, 4.2%; Martha Davis, 3.34%; others, none with as much as 3%. For other interests, see Group Ownership of TV Stations.

Began Operation: Sept. 24, 1979.

Represented (sales) by Katz Independent TV Sales.

Represented (legal) by Kenkel & Barnard.

Personnel:

RICHARD KITELYN, vice president & general manager.

TIMOTHY LYNCH, general sales manager.

ERIC ZITRON, national sales manager.

Rates: Not available.

Total Households: © MSI Consumer Market Data as of 1/1/83 TV Homes: TV% and Circulation © 1983 Arbitron County coverage based on Arbitron study.

Net Weekly Circulation	State County	Total Households	TV Households	%
<b>50% &amp; Over</b>	<b>VIRGINIA</b>			
	Gloucester	7,900	7,800	99
	Isle Of Wight	7,500	7,400	99
	Newport News City	97,000	96,200	99
	Norfolk City	163,200	161,600	99
	Suffolk City	16,200	15,900	98
Va Beach City	95,500	94,700	99	
<b>Between 25-49%</b>	<b>NORTH CAROLINA</b>			
	Camden	2,000	2,000	100
	Currituck	4,600	4,500	98
	Gates	2,900	2,800	97
	Hertford	7,800	7,600	98
	Pasquotank	10,200	10,000	98



WTVZ BMPCT-790416KL Granted 9/28/79

© American Map Corp., 14244

Net Weekly Circulation	State County	Total Households	TV Households	%
<b>Between 25-49%</b>	<b>VIRGINIA</b>			
	Accomack	11,900	11,600	97
	James City	11,400	11,200	98
	Mathews	3,400	3,300	97
	Northampton	5,700	5,600	98
	Southampton	8,100	7,900	98
	Sussex	3,600	3,500	97
York	14,600	14,400	99	
<b>Between 5-24%</b>	<b>NORTH CAROLINA</b>			
	Chowan	4,800	4,700	98
	Northampton	7,300	7,100	97
	Perquimans	3,600	3,500	97
<b>VIRGINIA</b>	Charles City	2,200	2,100	95
	Lancaster	4,200	4,100	98
	Middlesex	3,200	3,100	97
	Northumberland	4,100	4,000	98
	Surry	2,000	2,000	100
<b>Station Totals</b>		<b>504,900</b>	<b>498,600</b>	<b>98</b>
<b>Net Weekly Circulation (1983)</b>			<b>247,500</b>	
<b>Average Daily Circulation (1983)</b>			<b>101,100</b>	



# Virginia—Hampton-Norfolk

## WVEC-TV

Ch. 13

Technical Facilities: Channel No. 13 (210-216 MHz). Authorized power: 245-kw visual, 24.5-kw aural. Antenna: 980-ft. above av. terrain, 1028-ft. above ground, 1049-ft. above sea level.

Latitude 36° 49' 00"  
Longitude 76° 28' 05"

Transmitter: Old Suffolk Rd., 0.2-mi. SSE of Shoulders Hill, Va.

News Services: AP, Group W Newsfeed.

Satellite Earth Station: Scientific-Atlanta; 10-meter.

Network Service: ABC.

Licensee: WVEC Television Inc., Box 400, Hampton 23669.

Studios: 110 Third St., Norfolk, Va. 23510; 1930 E. Pembroke Ave., Hampton, Va. 23663.

Telephones: 804-622-4674, Norfolk; 804-722-6331, Hampton.

TWX: 710-882-0072.

Ownership: Corinthian Bcstg., wholly owned subsidiary of Dun & Bradstreet Corp. For other interests, see Group Ownership of TV Stations.

Began Operation: Sept. 19, 1953 on Ch. 15. Nov. 13, 1959 it switched to Ch. 13. Sale to present owner by Thomas P. Chisman, et al., approved by FCC Feb. 12, 1980 (Television Digest, Vol. 19:21).

Represented (sales) by Petry Television Inc.

Represented (legal) by Covington & Burling.

Represented (engineering) by A. D. Ring & Associates.

Personnel:

THOMAS P. CHISMAN, president & general manager.

J. WILLIAM BEINDORF, station manager.

TONY McMAHON, general sales manager.

HARROL A. BRAUER III, local sales manager.

DAVID WHITENER, program manager.

MICHAEL GRANDELLI, production manager.

LYNN LOVICK, merchandise & promotion director.

Highest 30 Sec. Rate (July 26, 1983): \$1500.

Total Households: © MSI Consumer Market Data as of 1/1/83 TV Homes: TV% and Circulation © 1983 Arbitron County coverage based on Arbitron study.

Net Weekly Circulation	State County	Total Households	TV Households	%	
<b>50% &amp; Over</b>	<b>NORTH CAROLINA</b>				
		Camden	2,000	2,000	100
		Chowan	4,800	4,700	98
		Currituck	4,600	4,500	98
		Dare	6,100	5,900	97
		Gates	2,900	2,800	97
		Hertford	7,800	7,600	98
		Pasquotank	10,200	10,000	98
		Perquimans	3,600	3,500	97
		<b>VIRGINIA</b>			
		Accomack	11,900	11,600	97
		Gloucester	7,900	7,800	99
		Isle Of Wight	7,500	7,400	99
		James City	11,400	11,200	98
		Lancaster	4,200	4,100	98
		Mathews	3,400	3,300	97
		Northampton	5,700	5,600	98



Net Weekly Circulation	State County	Total Households	TV Households	%	
<b>50% &amp; Over</b>	Southampton	8,100	7,900	98	
	Surry	2,000	2,000	100	
	York	14,600	14,400	99	
	Newport News City	97,000	96,200	99	
	Norfolk City	163,200	161,600	99	
	Suffolk City	16,200	15,900	98	
	Va Beach City	95,500	94,700	99	
	<b>NORTH CAROLINA</b>				
	<b>Between 25-49%</b>	Bertie	7,200	7,000	97
Northampton		7,300	7,100	97	
Tyrrell		1,400	1,400	100	
<b>VIRGINIA</b>					
	Middlesex	3,200	3,100	97	
	Sussex	3,600	3,500	97	
<b>Between 5-24%</b>	<b>NORTH CAROLINA</b>				
	Washington	5,000	4,900	98	
	<b>VIRGINIA</b>				
	Greensville	5,200	5,100	98	
	King William	3,400	3,400	99	
	New Kent	3,400	3,300	97	
	Northumberland	4,100	4,000	98	
<b>Station Totals</b>		<b>534,400</b>	<b>527,500</b>	<b>98</b>	
<b>Net Weekly Circulation (1983)</b>				<b>423,600</b>	
<b>Average Daily Circulation (1983)</b>				<b>261,800</b>	

# Virginia—Portsmouth-Norfolk- Newport News

## WAVY-TV

Ch. 10

Technical Facilities: Channel No. 10 (192-198 MHz). Authorized power: 316-kw visual, 38.9-kw aural. Antenna: 990-ft. above av. terrain, 1026-ft. above ground, 1050-ft. above sea level.

Latitude 36° 49' 14"  
Longitude 76° 30' 41"

Transmitter: Kings Hwy., Driver, Va.

News Services: AP, NBC, NIWS.

Satellite Earth Station: Microdyne; 7-meter.

Network Service: NBC.

Licensee: WAVY TV Inc., 801 Wavy St., Portsmouth 23704; Box 1600, Norfolk, Va. 23501.

Studio: 801 Wavy St., Portsmouth, Va. 23704.

Telephone: 804-393-1010. TWX: 710-882-3271.

Ownership: LIN Broadcasting. For other interests, see Group Ownership of TV Stations.

Began Operation: Sept. 1, 1957. Sale to LIN Bcstg. by Tidewater Teleradio Inc. approved by FCC March 27, 1968.

Represented (sales) by Blair Television.

Represented (legal) by Wilmer, Cutler & Pickering.

### Personnel:

MICHAEL McGREW, general manager.

ERIC LAND, general sales manager.

GARY B. SMART, national sales manager.

JACK PARIS, local sales manager.

JANE WALLACE, station manager.

STEVE HINKLE, news director.

PAUL HECHT, chief engineer.

JANICE ELDER, business manager.

Highest 30 Sec. Rate (May 1982): \$2000.

NETWORK BASE HOURLY RATE: \$1000.

Total Households: © MSI Consumer Market Data as of 1/1/83 TV Homes: TV% and Circulation © 1983 Arbitron County coverage based on Arbitron study.

Net Weekly Circulation	State County	Total Households	TV Households	%
<b>NORTH CAROLINA</b>				
50% & Over	Camden	2,000	2,000	100
	Chowan	4,800	4,700	98
	Currituck	4,600	4,500	98
	Dare	6,100	5,900	97
	Gates	2,900	2,800	97
	Hertford	7,800	7,600	98
	Northampton	7,300	7,100	97
	Pasquotank	10,200	10,000	98
	Perquimans	3,600	3,500	97
	Tyrrell	1,400	1,400	100
<b>VIRGINIA</b>				
	Accomack	11,900	11,600	97
	Gloucester	7,900	7,800	99
	Isle Of Wight	7,500	7,400	99
	James City	11,400	11,200	98
	Lancaster	4,200	4,100	98
	Mathews	3,400	3,300	97
	Middlesex	3,200	3,100	97
	Northampton	5,700	5,600	98
	Southampton	8,100	7,900	98



WAVY-TV BPCT-1750 Granted 5/29/56

© American Map Corp., 14244

Net Weekly Circulation	State County	Total Households	TV Households	%	
50% & Over	Surry	2,000	2,000	100	
	Sussex	3,600	3,500	97	
	York	14,600	14,400	99	
	<b>Newport News</b>				
		City	97,000	96,200	99
		Norfolk City	163,200	161,600	99
		Suffolk City	16,200	15,900	98
	Va Beach City	95,500	94,700	99	
<b>NORTH CAROLINA</b>					
Between 25-49%	Bertie	7,200	7,000	97	
	Halifax	19,100	18,600	97	
<b>VIRGINIA</b>					
	Greensville	5,200	5,100	98	
	Northumberland	4,100	4,000	98	
<b>MARYLAND</b>					
Between 5-24%	Somerset	6,900	6,700	98	
<b>NORTH CAROLINA</b>					
	Washington	5,000	4,900	98	
<b>VIRGINIA</b>					
	Brunswick	5,200	5,100	98	
	Charles City	2,200	2,100	95	
	King And Queen	2,100	2,000	95	
	King William	3,400	3,400	99	
	New Kent	3,400	3,300	97	
	Prince George	15,500	15,300	99	
<b>Station Totals</b>		<b>585,400</b>	<b>577,300</b>	<b>98</b>	
<b>Net Weekly Circulation (1983)</b>			<b>436,500</b>		
<b>Average Daily Circulation (1983)</b>			<b>259,100</b>		

# Virginia—Portsmouth-Norfolk-Newport News

## WYAH

Ch. 27

Technical Facilities: Channel No. 27 (548-554 MHz). Authorized power: 2341-kw max. & 1440-kw horizontal visual, 478-kw max. & 288-kw horizontal aural. Antenna: 970-ft. above av. terrain, 1025-ft. above ground, 1045-ft. above sea level.

Latitude 36° 48' 47"  
Longitude 76° 27' 45"

Transmitter: State Rte. 337, 0.4-mi. E of Jct. Rtes. 337 & 626, near Shoulders Hill.

FM Affiliate: WXRI, Norfolk, 50-kw, 105.3 MHz (No. 287), 340-ft. News Service: AP.

Satellite Earth Station: Transmit/receive, Scientific-Atlanta; 10-meter.

Network Service: None, independent.

Licensee: CBN Continental Broadcasting Network Inc., CBN Center, Virginia Beach, Va. 23463.

Studio: 1318 Spratley St., Portsmouth, Va. 23704.

Telephone: 804-393-2501.

Ownership: Non-stock corporation. M. G. Robertson, pres. CBN Continental Bcstg. also owns WXRI-FM, Norfolk, Va.; WANX-TV, Atlanta, Ga.; KXTX-TV, Dallas, Tex.; WXNE-TV, Boston, Mass.

Began Operation: Oct. 1, 1961 as a non-commercial religious station. Began commercial operation July 1967.

Represented (sales) by TeleRep Inc.

Represented (legal) by Fisher, Wayland, Cooper & Leader.

Represented (engineering) by Edward F. Lorentz & Associates.

### Personnel:

M. G. ROBERTSON, president.  
THOMAS W. SMITH, vice president & general manager.  
JIM REID, vice president, operations/programs.  
JERRY MACHOVINA, general sales manager.  
ROBERT HOLLEY, operations manager.  
DEBBIE PARKS, data services manager.  
DEBBIE GORHAM, film director.  
KEN REICHENBACH, chief engineer.

Highest One Hour Rate: \$1800.

Highest 30 Sec. Rate (Aug. 1, 1983): \$260.

Total Households: © MSI Consumer Market Data as of 1/1/83 TV Homes: TV% and Circulation © 1983 Arbitron County coverage based on Arbitron study.

Net Weekly Circulation	State County	Total Households	TV Households	%
<b>50% &amp; Over</b>	<b>NORTH CAROLINA</b>			
	Camden	2,000	2,000	100
	Gates	2,900	2,800	97
	Hertford	7,800	7,600	98
	Pasquotank	10,200	10,000	98
	<b>VIRGINIA</b>			
	Gloucester	7,900	7,800	99
	Isle Of Wight	7,500	7,400	99
	Mathews	3,400	3,300	97
	Southampton	8,100	7,900	98
	Newport News City	97,000	96,200	99
	Norfolk City	163,200	161,600	99
	Suffolk City	16,200	15,900	98
	Va Beach City	95,500	94,700	99
	<b>NORTH CAROLINA</b>			
<b>Between 25-49%</b>	Chowan	4,800	4,700	98



WYAH BPCT-4187 Granted 9/18/69

© American Map Corp. 14244

Net Weekly Circulation	State County	Total Households	TV Households	%	
<b>Between 25-49%</b>	Currutuck	4,600	4,500	98	
	Dare	6,100	5,900	97	
	Northampton	7,300	7,100	97	
	Perquimans	3,600	3,500	97	
	<b>VIRGINIA</b>				
	Accomack	11,900	11,600	97	
	James City	11,400	11,200	98	
	Northampton	5,700	5,600	98	
	Surry	2,000	2,000	100	
	Sussex	3,600	3,500	97	
	York	14,600	14,400	99	
<b>Between 5-24%</b>	<b>MARYLAND</b>				
	Somerset	6,900	6,700	98	
	<b>NORTH CAROLINA</b>				
	Bertie	7,200	7,000	97	
	Halifax	19,100	18,600	97	
	Martin	8,900	8,700	98	
	New Hanover	40,300	39,800	99	
	Tyrrell	1,400	1,400	100	
	<b>VIRGINIA</b>				
	Brunswick	5,200	5,100	98	
	Charles City	2,200	2,100	95	
	Chesterfield	51,600	51,200	99	
	Greensville	5,200	5,100	98	
	Henrico	157,600	155,900	99	
	Lancaster	4,200	4,100	98	
	Middlesex	3,200	3,100	97	
	New Kent	3,400	3,300	97	
	Northumberland	4,100	4,000	98	
Prince George	15,500	15,300	99		
<b>Station Totals</b>		<b>833,300</b>	<b>822,600</b>	<b>98</b>	
<b>Net Weekly Circulation (1983)</b>			<b>319,000</b>		
<b>Average Daily Circulation (1983)</b>			<b>144,900</b>		

# Virginia—Richmond

## WRLH-TV

Ch. 35

Technical Facilities: Channel No. 35 (596-602 MHz). Authorized power: 4335-kw max. visual, 433.5-kw max. aural. Antenna: 1252-ft. above av. terrain, 1239-ft. above ground, 1539-ft. above sea level.

Latitude 37° 30' 22.0"

Longitude 77° 42' 02.5"

Transmitter: 15703 Midlothian Turnpike, Chesterfield.

Satellite Earth Station: Scientific-Atlanta; 4-meter.

Network Service: None, independent.

Grantee: Television Corporation of Richmond, 1925 Westmoreland St., Richmond, Va. 23230.

Studio: 1925 Westmoreland St. Telephone: 804-359-3510.

Mailing Address: Box 11169, Richmond, Va. 23230.

Ownership: See WTVZ, Norfolk, Va.

Began Operation: Feb. 20, 1982.

Represented (sales) by Seltel Inc.

Represented (legal) by Kenkel & Barnard.

Represented (engineering) by Lawrence Behr Associates.

Personnel:

STEVE PESKIN, vice president & general manager.

BRINDELL DEZIURA, general sales manager.

JIM JACOBS, program & promotion manager.

JIM DUGGER, chief engineer.

Rates: Not available.

Total Households: © MSI Consumer Market Data as of 1/1/83 TV Homes: TV% and Circulation © 1983 Arbitron County coverage based on Arbitron study.

Net Weekly Circulation	State County	Total Households	TV Households	%
<b>50% &amp; Over</b>	<b>VIRGINIA</b>			
	Amelia	2,800	2,700	96
	Chesterfield	51,600	51,200	99
	Hanover	17,700	17,400	98
	Powhatan	4,000	3,900	98
Prince George	15,500	15,300	99	
<b>Between 25-49%</b>	<b>VIRGINIA</b>			
	Buckingham	4,100	4,000	98
	Caroline	6,200	6,100	98
	Charles City	2,200	2,100	95
	Cumberland	2,800	2,700	96
	Dinwiddie	27,800	27,300	98
	Essex	3,200	3,100	97
	Goochland	4,000	3,900	97
	Greensville	5,200	5,100	98
	Henrico	157,600	155,900	99
	King And Queen	2,100	2,000	95



WRLH-TV BMPCT-810119KH Granted 12/22/81 © American Map Corp., 14244

Net Weekly Circulation	State County	Total Households	TV Households	%
<b>Between 25-49%</b>	<b>VIRGINIA</b>			
	King William	3,400	3,400	99
	Louisa	6,400	6,200	97
	New Kent	3,400	3,300	97
	Nottoway	5,300	5,200	98
Richmond	2,700	2,600	96	
<b>Between 5-24%</b>	<b>VIRGINIA</b>			
	Brunswick	5,200	5,100	98
	James City	11,400	11,200	98
	Lancaster	4,200	4,100	98
	Lunenburg	4,300	4,200	98
	Madison	3,700	3,600	97
	Middlesex	3,200	3,100	97
	Prince Edward	5,100	5,000	98
Spotsylvania	18,700	18,400	99	
Sussex	3,600	3,500	97	
<b>Station Totals</b>		<b>387,400</b>	<b>381,600</b>	<b>98</b>
<b>Net Weekly Circulation (1983)</b>				<b>168,900</b>
<b>Average Daily Circulation (1983)</b>				<b>81,000</b>

# THE TED HEPBURN COMPANY

Media Brokerage Specialist CATV, TV and Radio

Ted Hepburn, President Todd Hepburn, VP, CATV Division  
Heidi Hepburn Jebson, VP, Small Markets  
P.O. Box 42401, Cincinnati, Ohio 45242 (513) 791-8730

# Virginia—Richmond

## WTVR-TV

Ch. 6

Technical Facilities: Channel No. 6 (82-88 MHz). Authorized power: 100-kw visual, 15.1-kw aural. Antenna: 840-ft. above av. terrain, 844-ft. above ground, 1049-ft. above sea level.

Latitude 37° 34' 00"  
Longitude 77° 28' 36"

Transmitter: Tilden St. & Cutshaw Ave.

AM Affiliate: WTVR, 5-kw, 1380 kHz (CBS).

FM Affiliate: WTVR-FM, 50-kw, 98.1 MHz (No. 251), 844-ft.

News Services: AP, CBS.

Satellite Earth Station: In operation.

Network Service: CBS.

Licensee: Roy H. Park Bcstg. of Va. Inc., Box 11064, Richmond 23230.

Studio: 3301 W. Broad St., Richmond, Va. 23230.

Telephone: 804-254-3600. TWX: 710-956-0178.

Ownership: Park Bcstg. Inc. Roy H. Park sole owner. For other interests, see Group Ownership of TV Stations.

Began Operation: April 15, 1948. Sale to present owner by Wilbur M. Havens approved Oct. 13, 1965 by FCC (Television Digest, Vol. 5:42).

Represented (sales) by Blair Television.

Represented (legal) by McKenna, Wilkinson & Kittner.

Personnel:

RONALD W. PHILIPS, exec. vice president & general manager.

PAUL M. O'DELL, program manager.

RICHARD PEGRAM, general sales manager.

TERRY BYNUM, news director.

DENNIS BALLARD, promotion manager.

BILL VANSKYOC, chief engineer.

Highest 30 Sec. Rate: \$1000.

NETWORK BASE HOURLY RATE: \$1045.

Total Households: © MSI Consumer Market Data as of 1/1/83 TV Homes: TV% and Circulation © 1983 Arbitron County coverage based on Arbitron study.

Net Weekly Circulation	State County	Total Households	TV Households	%
<b>50% &amp; Over</b>	<b>VIRGINIA</b>			
	Albemarle	37,100	36,200	98
	Amelia	2,800	2,700	96
	Augusta	33,200	32,700	98
	Brunswick	5,200	5,100	98
	Buckingham	4,100	4,000	98
	Caroline	6,200	6,100	98
	Charles City	2,200	2,100	95
	Chesterfield	51,600	51,200	99
	Cumberland	2,800	2,700	96
	Dinwiddie	27,800	27,300	98
	Essex	3,200	3,100	97
	Fluvanna	3,800	3,700	97
	Goochland	4,000	3,900	97
	Greene	2,900	2,800	97
	Greensville	5,200	5,100	98
	Hanover	17,700	17,400	98
Henrico	157,600	155,900	99	
King And Queen	2,100	2,000	95	
King William	3,400	3,400	99	
Lancaster	4,200	4,100	98	
Louisa	6,400	6,200	97	
Lunenburg	4,300	4,200	98	
Madison	3,700	3,600	97	
Middlesex	3,200	3,100	97	
Nelson	4,400	4,300	98	
New Kent	3,400	3,300	97	



Net Weekly Circulation	State County	Total Households	TV Households	%
<b>50% &amp; Over</b>	Northumberland	4,100	4,000	98
	Nottoway	5,300	5,200	98
	Orange	6,700	6,500	97
	Powhatan	4,000	3,900	98
	Prince Edward	5,100	5,000	98
	Prince George	15,500	15,300	99
	Richmond	2,700	2,600	96
	Rockingham	26,700	26,300	99
Sussex	3,600	3,500	97	
Westmoreland	5,500	5,400	97	
<b>VIRGINIA</b>	Culpeper	8,100	8,000	99
	Mecklenburg	10,500	10,200	98
	Page	7,400	7,300	99
	Spotsylvania	18,700	18,400	99
	Surry	2,000	2,000	100
	Warren	8,500	8,300	98
<b>VIRGINIA</b>	<b>Between 5-24%</b>			
	Amherst	9,700	9,500	98
	Charlotte	4,100	4,000	98
	Frederick	20,400	20,200	99
	Gloucester	7,900	7,800	99
	James City	11,400	11,200	98
	King George	3,800	3,700	97
	Mathews	3,400	3,300	97
	Rappahannock	2,400	2,300	98
	Rockbridge	10,700	10,500	98
Shenandoah	10,800	10,700	99	
Stafford	13,500	13,300	99	
York	14,600	14,400	99	
<b>WEST VIRGINIA</b>	Pendleton	3,100	3,000	97
<b>Station Totals</b>		<b>652,700</b>	<b>642,000</b>	<b>98</b>
<b>Net Weekly Circulation (1983)</b>			<b>439,400</b>	
<b>Average Daily Circulation (1983)</b>			<b>271,000</b>	



# Virginia—Richmond

## WWBT

Ch. 12

Technical Facilities: Channel No. 12 (204-210 MHz). Authorized power: 316-kw visual, 63.2-kw aural. Antenna: 790-ft. above av. terrain, 790-ft. above ground, 1000-ft. above sea level.

Latitude 37° 30' 22.50"  
Longitude 77° 30' 11.95"

Transmitter: 5710 Midlothian Pike.

News Services: AP, UPI.

Satellite Earth Station: Satcom Technologies; 9.2-meter.

Network Service: NBC.

Licensee: Jefferson-Pilot Bcstg. Co. of Va., 5710 Midlothian Pike.

Studio & Office: 5710 Midlothian Pike, Box 12, Richmond, Va. 23201.

Telephone: 804-233-5461. TWX: 710-956-0196.

Ownership: Jefferson-Pilot Bcstg. Co. For other interests, see Group Ownership of TV Stations.

Began Operation: April 29, 1956. Sale to Jefferson Standard Bcstg. by Richmond Television Corp. approved Oct. 16, 1968 (Television Digest, Vol. 8:43).

Represented (sales) by Petry Television Inc.

Represented (legal) by Wiley, Johnson & Rein.

Represented (engineering) by A. D. Ring & Associates.

Personnel:

- BOB McRANEY JR., vice president & managing director.
- ELLEN SHULER, general sales manager.
- RAE MAUPIN, program operations manager.
- RONALD W. MILLER, news manager.
- DAVID G. FRASIER, technical operations manager.
- MICHAEL MOSS, local sales manager.

Highest 30 Sec. Rate: \$600.

NETWORK BASE HOURLY RATE: \$925.

Total Households: © MSI Consumer Market Data as of 1/1/83 TV Homes: TV% and Circulation © 1983 Arbitron County coverage based on Arbitron study.

Net Weekly Circulation	State County	Total Households	TV Households	%
<b>50% &amp; Over</b>	<b>VIRGINIA</b>			
	Albemarle	37,100	36,200	98
	Amelia	2,800	2,700	96
	Augusta	33,200	32,700	98
	Brunswick	5,200	5,100	98
	Buckingham	4,100	4,000	98
	Caroline	6,200	6,100	98
	Charles City	2,200	2,100	95
	Chesterfield	51,600	51,200	99
	Cumberland	2,800	2,700	96
	Dinwiddie	27,800	27,300	98
	Essex	3,200	3,100	97
	Fluvanna	3,800	3,700	97
	Goochland	4,000	3,900	97
	Greene	2,900	2,800	97
	Greensville	5,200	5,100	98
	Hanover	17,700	17,400	98
	Henrico	157,600	155,900	99
	King And Queen	2,100	2,000	95
	King William	3,400	3,400	99
	Louisa	6,400	6,200	97
Lunenburg	4,300	4,200	98	
Middlesex	3,200	3,100	97	
New Kent	3,400	3,300	97	



WWBT BPCT-1622 Granted 11/30/55 © American Map Corp., 14244

Net Weekly Circulation	State County	Total Households	TV Households	%
<b>50% &amp; Over</b>	Nottoway	5,300	5,200	98
	Orange	6,700	6,500	97
	Powhatan	4,000	3,900	98
	Prince Edward	5,100	5,000	98
	Prince George	15,500	15,300	99
	Richmond	2,700	2,600	96
Sussex	3,600	3,500	97	

VIRGINIA				
<b>Between 25-49%</b>	James City	11,400	11,200	98
	Lancaster	4,200	4,100	98
	Mecklenburg	10,500	10,200	98
	Nelson	4,400	4,300	98
	Northumberland	4,100	4,000	98
	Rockingham	26,700	26,300	99
	Spotsylvania	18,700	18,400	99
Westmoreland	5,500	5,400	97	

VIRGINIA				
<b>Between 5-24%</b>	Amherst	9,700	9,500	98
	Charlotte	4,100	4,000	98
	Culpeper	8,100	8,000	99
	Gloucester	7,900	7,800	99
	Highland	1,100	1,100	100
	Madison	3,700	3,600	97
	Page	7,400	7,300	99
	Surry	2,000	2,000	100
	Warren	8,500	8,300	98
York	14,600	14,400	99	

Station Totals	585,700	576,100	98
Net Weekly Circulation (1983)		387,400	
Average Daily Circulation (1983)		225,800	



# Virginia—Richmond-Petersburg

## WXEX-TV

Ch. 8

Technical Facilities: Channel No. 8 (180-186 MHz). Authorized power: 269-kw visual, 26.9-kw aural. Antenna: 1052-ft. above av. terrain, 999-ft. above ground, 1356-ft. above sea level.

Latitude 37° 30' 46"  
Longitude 77° 36' 06"

Transmitter: 23 Sesame St., Midlothian District.

AM Affiliate: WLEE, Richmond, 5-kw, 1480 kHz (MBS).

News Services: ABC, AP, UPI.

Network Service: ABC.

Licensee: Nationwide Communications Inc., One Nationwide Plaza, Columbus, Ohio 43216.

Studio: 230 S. Crater Rd., Petersburg, Va. 23803.

Business Office: 21 Buford Rd., Richmond, Va. 23235.

Telephones: 804-733-8888, Petersburg; 804-320-3201, Richmond.

TWX: 710-956-0249.

Ownership: Nationwide Communications. For other interests, see Group Ownership of TV Stations.

Began Operation: Aug. 15, 1955. Sold to Nationwide Communications Inc. by Thomas G. Tinsley Jr. & assoc. (Television Digest, Vol. 7:45).

Represented (sales) by Katz Television.

Represented (legal) by Fly, Shuebruk, Gaguine, Boros, Schulkind & Braun.

### Personnel:

BENJAMIN D. McKEEL, general manager.

GENE WALSH, program director.

CORDELL HODES, production manager.

DAN VANKO, chief engineer.

JAMES ABBOTT, news director.

Rates: Not available.

NETWORK BASE HOURLY RATE: \$900.

Total Households: © MSI Consumer Market Data as of 1/1/83 TV Homes: TV% and Circulation © 1983 Arbitron County coverage based on Arbitron study.

Net Weekly Circulation	State County	Total Households	TV Households	%
<b>50% &amp; Over</b>	<b>VIRGINIA</b>			
	Albemarle	37,100	36,200	98
	Amelia	2,800	2,700	96
	Brunswick	5,200	5,100	98
	Buckingham	4,100	4,000	98
	Caroline	6,200	6,100	98
	Charles City	2,200	2,100	95
	Chesterfield	51,600	51,200	99
	Cumberland	2,800	2,700	96
	Dinwiddie	27,800	27,300	98
	Essex	3,200	3,100	97
	Fluvanna	3,800	3,700	97
	Goochland	4,000	3,900	97
	Greene	2,900	2,800	97
	Greensville	5,200	5,100	98
	Hanover	17,700	17,400	98
	Henrico	157,600	155,900	99
	King And Queen	2,100	2,000	95
	King William	3,400	3,400	99
	Lancaster	4,200	4,100	98
	Louisa	6,400	6,200	97
Lunenburg	4,300	4,200	98	
Middlesex	3,200	3,100	97	
Nelson	4,400	4,300	98	
New Kent	3,400	3,300	97	
Northumberland	4,100	4,000	98	



Net Weekly Circulation	State County	Total Households	TV Households	%
<b>50% &amp; Over</b>	Nottoway	5,300	5,200	98
	Orange	6,700	6,500	97
	Powhatan	4,000	3,900	98
	Prince Edward	5,100	5,000	98
	Prince George	15,500	15,300	99
	Richmond	2,700	2,600	96
	Sussex	3,600	3,500	97

VIRGINIA				
<b>Between 25-49%</b>	Augusta	33,200	32,700	98
	James City	11,400	11,200	98
	Madison	3,700	3,600	97
	Mecklenburg	10,500	10,200	98
	Spotsylvania	18,700	18,400	99
	Surry	2,000	2,000	100
Westmoreland	5,500	5,400	97	

NORTH CAROLINA				
<b>Between 5-24%</b>	Halifax	19,100	18,600	97
	Northampton	7,300	7,100	97

VIRGINIA				
Appomattox	4,300	4,200	98	
Charlotte	4,100	4,000	98	
Gloucester	7,900	7,800	99	
King George	3,800	3,700	97	
Mathews	3,400	3,300	97	
Northampton	5,700	5,600	98	
Page	7,400	7,300	99	
Rappahannock	2,400	2,300	98	
Rockingham	26,700	26,300	99	
Stafford	13,500	13,300	99	
York	14,600	14,400	99	

Station Totals	617,800	607,300	98
Net Weekly Circulation (1983)		402,000	
Average Daily Circulation (1983)		233,200	

# Virginia—Roanoke

**WDBJ**

Ch. 7

Technical Facilities: Channel No. 7 (174-180 MHz). Authorized power: 316-kw visual, 62.5-kw aural. Antenna: 2000-ft. above av. terrain, 146-ft. above ground, 3936-ft. above sea level.

Latitude 37° 11' 42"  
Longitude 80° 09' 22"

Transmitter: On Poor Mtn., 13-mi. SW of city.

News Services: AP, CBS, UPI.

Satellite Earth Station: Harris, 6.1-meter; Harris receivers.

Network Service: CBS.

Licensee: WDBJ Television Inc., Box 7, Roanoke 24022-0007.

Studio: 2001 Colonial Ave. S.W. 24015.

Mailing Address: Box 7, Roanoke, Va. 24022-0007.

Telephone: 703-344-7000. TWX: 710-870-0437.

Ownership: WDBJ Television Inc. is a wholly-owned subsidiary of Schurz Communications Inc. For other interests, see Group Ownership & Newspaper Ownership of TV Stations. Officers of WDBJ Television: Charles H. McKeever, pres.; Theodore B. Powers, secy.; Alan G. Mathewson, treas.; Nancy S. Goodfellow, asst. secy.

Begin Operation: Oct. 3, 1955. Sale to present owner by Times World Corp. approved by FCC Oct. 29, 1969 (Television Digest, Vol. 9:44).

Represented (sales) by Harrington, Richter & Parsons Inc.

Represented (legal) by Lovett, Hennessey, Stambler & Siebert, P.C.

Represented (engineering) by Moffet, Larson & Johnson, P.C.

Personnel:

CHARLES H. MCKEEVER, president & general manager.

THOMAS J. BURKHART, general sales manager.

KAY HALL, program director.

CARL GUFFEY, director/operations.

JAMES N. SHAVER, news director.

THEODORE B. POWERS, director of public affairs.

L. A. DYSON, chief engineer.

MEL MAYFIELD, director/research & marketing services.

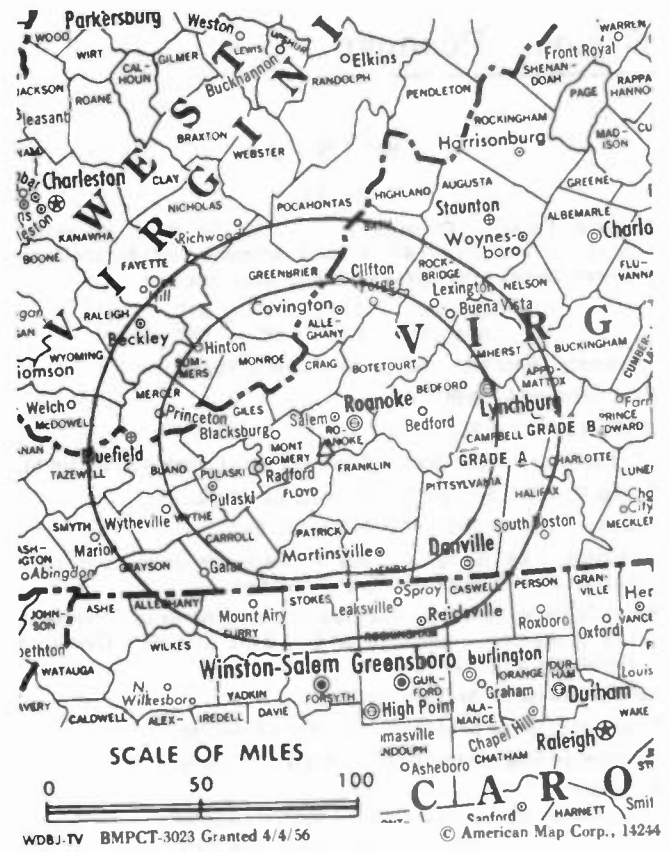
Highest One Hour Rate: \$3200.

Highest 30 Sec. Rate: \$1150.

NETWORK BASE HOURLY RATE: \$1140.

Total Households: © MSI Consumer Market Data as of 1/1/83 TV Homes: TV% and Circulation © 1983 Arbitron County coverage based on Arbitron study.

Net Weekly Circulation	State County	Total Households	TV Households	%
50% & Over	<b>VIRGINIA</b>			
	Alleghany	10,200	10,100	99
	Amherst	9,700	9,500	98
	Appomattox	4,300	4,200	98
	Bath	2,200	2,200	100
	Bedford	14,600	14,300	98
	Bland	2,200	2,100	95
	Botetourt	8,700	8,600	99
	Campbell	41,100	40,500	99
	Carroll	12,600	12,300	98
	Charlotte	4,100	4,000	98
	Craig	1,500	1,500	100
	Floyd	4,400	4,300	98
	Franklin	12,800	12,600	98
	Giles	6,400	6,300	98
	Grayson	6,300	6,200	98
	Halifax	12,500	12,200	98
	Henry	27,500	27,100	99
	Highland	1,100	1,100	100
	Montgomery	26,500	26,100	98
	Pittsylvania	41,400	40,700	98
Pulaski	13,100	12,900	98	
Roanoke	76,900	76,100	99	
Rockbridge	10,700	10,500	98	
Tazewell	18,300	18,000	98	



Net Weekly Circulation	State County	Total Households	TV Households	%
50% & Over	Wythe	9,500	9,300	98
	<b>WEST VIRGINIA</b>			
	Greenbrier	14,300	14,000	98
	Mercer	27,900	27,500	99
	Monroe	4,700	4,500	96
Pocahontas	3,600	3,400	94	
Between 25-49%	<b>NORTH CAROLINA</b>			
	Alleghany	3,900	3,800	97
	Caswell	6,800	6,700	99
Rockingham	31,300	30,900	99	
Between 5-24%	<b>VIRGINIA</b>			
	Nelson	4,400	4,300	98
	Patrick	6,500	6,300	98
	Prince Edward	5,100	5,000	98
	Smyth	11,900	11,700	98
	<b>WEST VIRGINIA</b>			
	Pendleton	3,100	3,000	97
	Raleigh	32,300	31,800	98
	Summers	5,600	5,400	96
	<b>NORTH CAROLINA</b>			
Guilford	119,800	118,700	99	
Person	10,500	10,300	98	
Stokes	12,200	12,000	98	
<b>VIRGINIA</b>				
Augusta	33,200	32,700	98	
Buckingham	4,100	4,000	98	
Cumberland	2,800	2,700	96	
Lunenburg	4,300	4,200	98	
Mecklenburg	10,500	10,200	98	
Russell	11,800	11,500	97	
Washington	24,300	24,000	99	
<b>WEST VIRGINIA</b>				
Fayette	21,100	20,800	99	
Mc Dowell	16,500	16,200	98	
Wyoming	12,200	11,900	98	
<b>Station Totals</b>		<b>823,300</b>	<b>810,200</b>	<b>98</b>
<b>Net Weekly Circulation (1983)</b>			<b>436,300</b>	
<b>Average Daily Circulation (1983)</b>			<b>283,700</b>	

# Virginia—Roanoke

## WSLS-TV

Ch. 10

Technical Facilities: Channel No. 10 (192-198 MHz). Authorized power: 316-kw visual, 47-kw aural. Antenna: 2000-ft. above av. terrain, 268-ft. above ground, 3988-ft. above sea level.

Latitude 37° 12' 02"  
Longitude 80° 08' 55"

Transmitter: Poor Mtn., approx. 13-mi. SW of Roanoke.

News Services: AP, NBC.

Network Service: NBC.

Licensee: Roy H. Park Bcstg. of Roanoke Inc., Church Ave. at 3rd St.

Studio: Church Ave. at 3rd St., Roanoke, Va. 24011.

Telephone: 703-981-9110. TWX: 710-870-0428.

Ownership: Park Bcstg. Inc. Roy H. Park sole owner. For other interests, see Group Ownership of TV Stations.

Began Operation: Dec. 11, 1952. Sale to present owner by Shenandoah Life Insurance Co. approved by FCC Sept. 10, 1969 (Television Digest, Vol. 9:36, 37).

Represented (sales) by Blair Television.

Represented (legal) by McKenna, Wilkinson & Kittner.

Represented (engineering) by A. D. Ring & Associates.

### Personnel:

W. RANDY ODIL, vice president & general manager.  
PIERRE (PETE) WATKINS, general sales manager.  
DAVE RICKELS, manager for engineering.  
MEL LINKOUS, operations manager.  
LEE GARRETT, director of community affairs.  
HARVEY COX, news director.

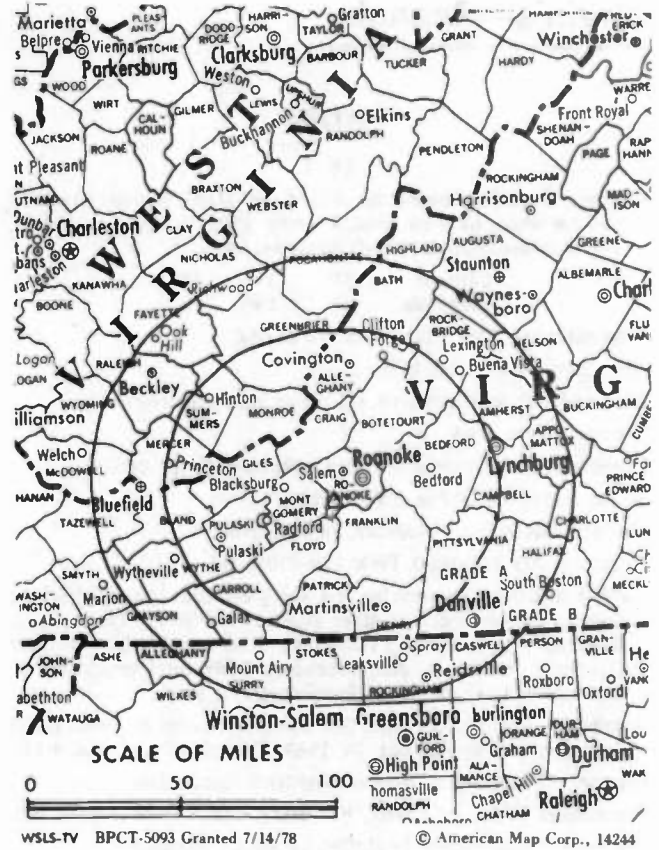
Highest One Hour Rate: \$900.

Highest 30 Sec. Rate: \$400.

NETWORK BASE HOURLY RATE: \$850

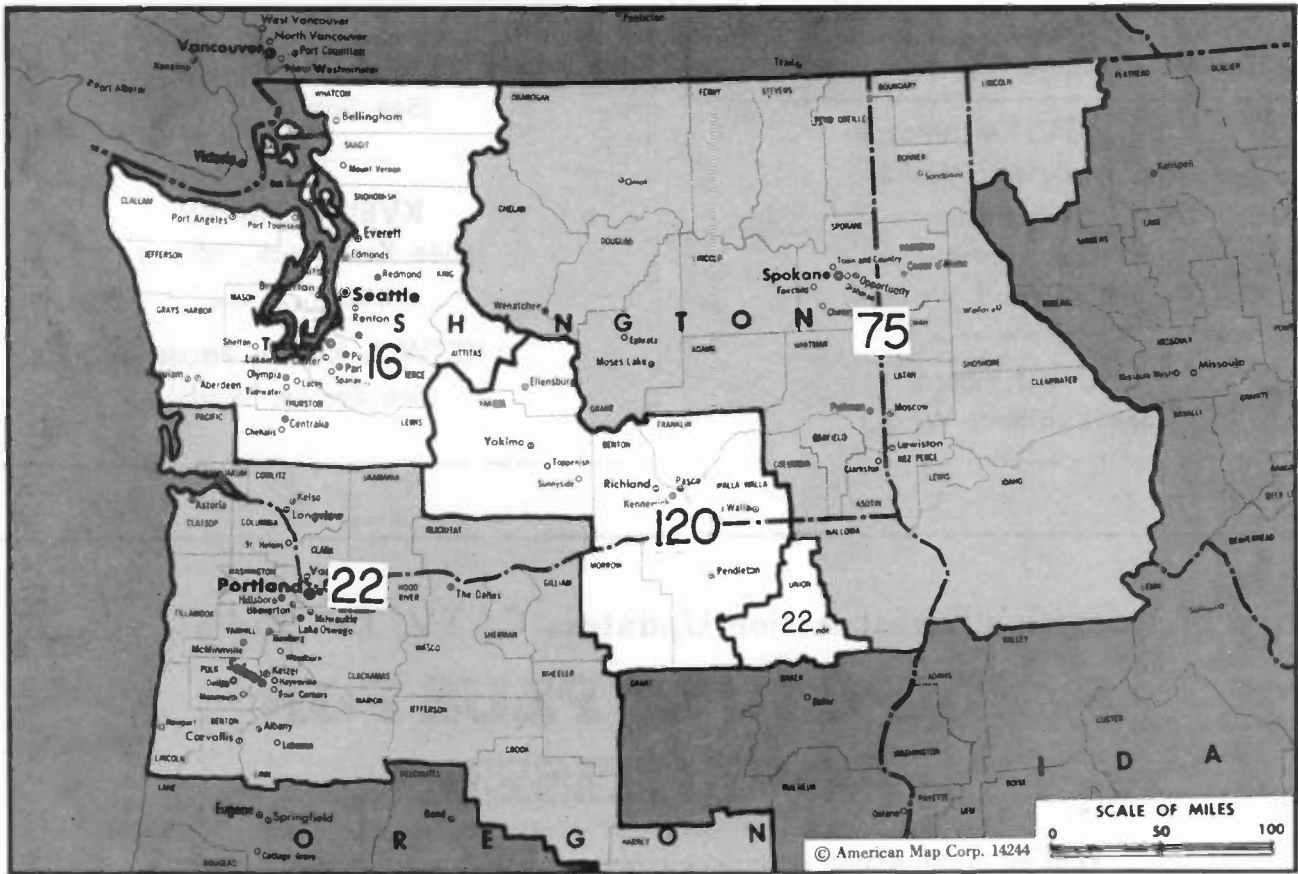
Total Households: © MSI Consumer Market Data as of 1/1/83 TV Homes: TV% and Circulation © 1983 Arbitron County coverage based on Arbitron study.

Net Weekly Circulation	State County	Total Households	TV Households	%
50% & Over	<b>NORTH CAROLINA</b>			
	Caswell	6,800	6,700	99
50% & Over	<b>VIRGINIA</b>			
	Alleghany	10,200	10,100	99
	Amherst	9,700	9,500	98
	Appomattox	4,300	4,200	98
	Bath	2,200	2,200	100
	Bedford	14,600	14,300	98
	Bland	2,200	2,100	95
	Botetourt	8,700	8,600	99
	Campbell	41,100	40,500	99
	Carroll	12,600	12,300	98
	Charlotte	4,100	4,000	98
	Craig	1,500	1,500	100
	Floyd	4,400	4,300	98
	Franklin	12,800	12,600	98
	Giles	6,400	6,300	98
	Grayson	6,300	6,200	98
	Halifax	12,500	12,200	98
	Henry	27,500	27,100	99
	Highland	1,100	1,100	100
	Montgomery	26,500	26,100	98
	Pittsylvania	41,400	40,700	98
	Pulaski	13,100	12,900	98
	Roanoke	76,900	76,100	99
	Rockbridge	10,700	10,500	98
	Wythe	9,500	9,300	98



Net Weekly Circulation	State County	Total Households	TV Households	%
50% & Over	<b>WEST VIRGINIA</b>			
	Monroe	4,700	4,500	96
	Pocahontas	3,600	3,400	94
Between 25-49%	<b>NORTH CAROLINA</b>			
	Person	10,500	10,300	98
	Rockingham	31,300	30,900	99
	<b>VIRGINIA</b>			
	Mecklenburg	10,500	10,200	98
	Nelson	4,400	4,300	98
	Prince Edward	5,100	5,000	98
	<b>WEST VIRGINIA</b>			
	Greenbrier	14,300	14,000	98
	Mercer	27,900	27,500	99
	Pendleton	3,100	3,000	97
Between 5-24%	<b>NORTH CAROLINA</b>			
	Alamance	37,200	36,900	99
	Alleghany	3,900	3,800	97
	Guilford	119,800	118,700	99
	Stokes	12,200	12,000	98
	<b>VIRGINIA</b>			
	Augusta	33,200	32,700	98
	Buchanan	12,700	12,300	97
	Buckingham	4,100	4,000	98
	Cumberland	2,800	2,700	96
	Lunenburg	4,300	4,200	98
	Patrick	6,500	6,300	98
	Russell	11,800	11,500	97
	Smyth	11,900	11,700	98
	Tazewell	18,300	18,000	98
	<b>WEST VIRGINIA</b>			
	Summers	5,600	5,400	96
<b>Station Totals</b>		766,800	754,700	98
<b>Net Weekly Circulation (1983)</b>			382,400	
<b>Average Daily Circulation (1983)</b>			221,000	

# Washington



Market	Arbitron ADI TV Households	Rank	Arbitron Prime Time TV Households	Rank	Market Area Commercial TV Stations
Seattle-Tacoma, Wash. ....	1,110,400	16	596,000	71	KCPQ (13), KING-TV (5), KIRO-TV (7), KOMO-TV (4), KSTW (11), KVO5-TV (12)
Portland, Ore. ....	814,100	22	476,000	23	KATU (2), KECH (22), KGW-TV (8), KOIN-TV (6), KPTV (12)
Spokane, Wash. ....	326,900	75	175,000	77	KAYU-TV (28), KHQ-TV (6), KREM-TV (2), KXLY-TV (4)
Yakima, Wash. ....	168,500	120	83,000	134	KAPP (35), KEPR-TV (19), KIMA-TV (29), KLEW-TV (3), KND0 (23), KNDU (25), KVEW (42)

### Washington Station Status as of October 1, 1983

Commercial Television Stations  
Educational Television Stations

VHF	UHF	TOTAL
9	7	16
3	3	6
		<u>22</u>

## Washington

**State Cross Reference List**  
Communities That Receive Programs of  
Stations That Are Located Elsewhere

### **KEPR-TV, Kennewick**

(See Pasco, Wash.)

— • —

### **KNDU, Kennewick**

(See Richland, Wash.)

— • —

### **KNDU, Pasco**

(See Richland, Wash.)

— • —

### **KVEW, Pasco**

(See Kennewick, Wash.)

— • —

### **KEPR-TV, Richland**

(See Pasco, Wash.)

— • —

### **KVEW, Richland**

(See Kennewick, Wash.)

— • —

### **KSTW & KCPQ, Tacoma**

(See Seattle, Wash.)

---

Television Digest Action Updates—CATV, TV, Radio—

## **EXPOSURE PLUS FOR ADVERTISERS.**

Your ad in the Action Updates guarantees you repeated exposure at no extra cost, because industry leaders keep the weekly Action Updates for reference throughout the year. For complete advertising information, call COLLECT—(202) 872-9200.

# Washington—Bellingham

## KVOS-TV

Ch. 12

Technical Facilities: Channel No. 12 (204-210 MHz). Authorized power: 229-kw visual, 45.7-kw aural. Antenna: 2370-ft. above av. terrain, 141-ft. above ground, 2550-ft. above sea level.

Latitude 48° 40' 40"  
Longitude 122° 49' 48"

Transmitter: Mt. Constitution, Orcas Island, Wash.

News Services: AP, CBS, CP, NOAA.

Satellite Earth Station: Common Carrier; Microdyne; 7-meter.

Network Service: CBS.

Licensee: KVOS Television Corporation, 1151 Ellis St.

Studio: 1151 Ellis St., Bellingham, Wash. 98225.

Telephone: 206-671-1212.

Ownership: Wometco Enterprises Inc., 100%. For officers and other interests, see Group Ownership of TV Stations.

Began Operation: May 23, 1953. Sale to present owner by Rogan Jones and associates approved March 29, 1961 by the FCC (Television Digest, Vol. 16:48; 17:14).

Represented (sales) by Adam Young Inc.; Metrospot Sales (Toronto-Montreal).

Represented (legal) by Cohn & Marks.

### Personnel:

FRANK JANK, vice president & general manager.  
DEREK MOORE, national & local sales manager.  
BOB LEWIS, program manager.  
JOYCE LORENZ, traffic manager.  
JOHN PRICE, chief engineer.  
R. H. ANDERSON, news & public affairs director.  
ARLO BARBO, controller.

Highest 30 Sec. Rate (June 27, 1983): \$525.

NETWORK BASE HOURLY RATE: \$125.

Station also received in Canadian markets.

BBM Weekly Reach (Spring 1983): 1,220,000

Total Households: © MSI Consumer Market Data as of 1/1/83 TV Homes: TV% and Circulation © 1983 Arbitron County coverage based on Arbitron study.

Net Weekly Circulation	State County	Total Households	TV Households	%
50% & Over	<b>WASHINGTON</b>			
	Clallam	22,300	21,300	96
	Whatcom	43,100	41,300	96



Net Weekly Circulation	State County	Total Households	TV Households	%
<b>WASHINGTON</b>				
Between 25-49%	Island	17,700	17,300	98
	Jefferson	7,100	6,800	96
	San Juan	3,800	3,600	95
	Skagit	26,100	25,100	96
	Snohomish	131,400	127,700	97
<b>WASHINGTON</b>				
Between 5-24%	King	520,700	502,400	96
	Kitsap	57,700	56,300	98
<b>Station Totals</b>		<b>829,900</b>	<b>801,800</b>	<b>96</b>
<b>Net Weekly Circulation (1983)</b>			<b>205,000</b>	
<b>Average Daily Circulation (1983)</b>			<b>83,400</b>	



# Washington—Kennewick-Pasco-Richland

## KVEW

Ch. 42

(Satellite of KAPP, Yakima, Wash.)

Technical Facilities: Channel No. 42 (638-644 MHz). Authorized power: 501-kw max. & 200-kw horizontal visual, 100-kw max. & 39.8-kw horizontal aural. Antenna: 1280-ft. above av. terrain, 208-ft. above ground, 2328-ft. above sea level.

Latitude 46° 06' 11"  
Longitude 119° 07' 54"

Transmitter: Jump Off Joe Butte, near Kennewick.

News Service: UPI.

Satellite Earth Station: Microwave Assoc.; 5-meter.

Network Service: ABC.

Licensee: Apple Valley Bcstg. Inc.

Studio: 601 Edison, Kennewick, Wash. 99336.

Ownership: See KXLY-TV, Spokane.

Began Operation: October 29, 1970.

Represented (sales) by Blair Television; The Tacher Co.

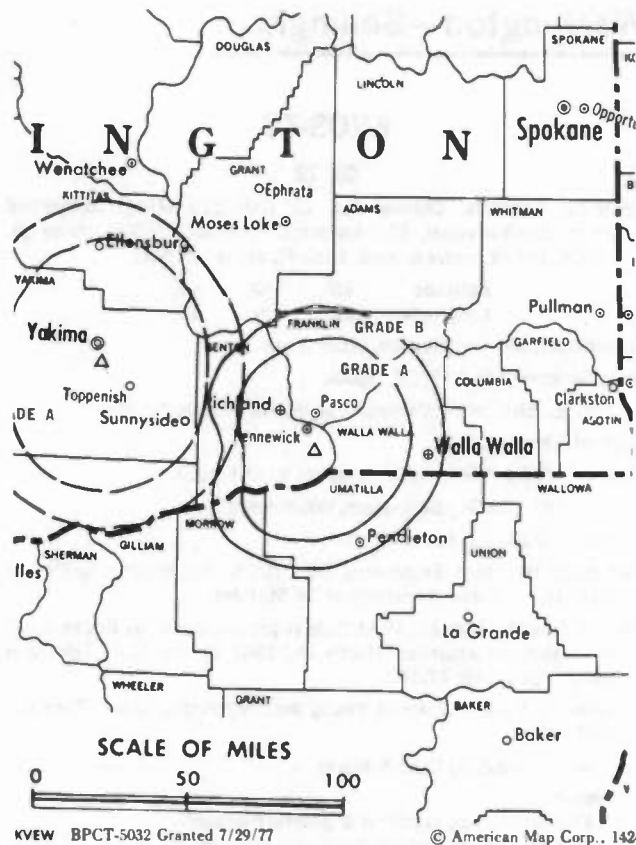
Represented (legal) by Lovett, Hennessey, Stambler & Siebert, P.C.

Represented (engineering) by Jules Cohen & Associates.

Personnel: See KAPP, Yakima.

JOHN McDANIEL, chief engineer.

Rates: Sold in combination with KAPP, Yakima.



Total Households: © MSI Consumer Market Data as of 1/1/83 TV Homes: TV% and Circulation © 1983 Arbitron County coverage based on Arbitron study.

Net Weekly Circulation	State County	Total Households	TV Households	%
<b>50% &amp; Over</b>	<b>OREGON</b>			
	Morrow	2,900	2,700	93
	Umatilla	22,700	21,300	94
	<b>WASHINGTON</b>			
	Benton	44,300	42,900	97
	Franklin	13,200	12,800	97
Walla Walla	17,900	16,800	94	

Net Weekly Circulation	State County	Total Households	TV Households	%
<b>Between 25-49%</b>	<b>OREGON</b>			
	Gilliam	800	800	94
	Sherman	800	800	100
	Wheeler	600	600	100
	<b>WASHINGTON</b>			
	Adams	4,800	4,600	97
<b>Between 5-24%</b>	<b>WASHINGTON</b>			
	Grant	18,400	17,700	96
<b>Station Totals</b>		<b>126,400</b>	<b>121,000</b>	<b>95</b>
<b>Net Weekly Circulation (1983)</b>			<b>80,300</b>	
<b>Average Daily Circulation (1983)</b>			<b>48,100</b>	

# Washington—Pasco-Kennewick-Richland

## KEPR-TV

Ch. 19

(Associated with KIMA-TV, Yakima)

Technical Facilities: Channel No. 19 (500-506 MHz). Authorized power: 490-kw max. & 380-kw horizontal visual, 88.3-kw max. & 69.2-kw horizontal aural. Antenna: 1250-ft. above av. terrain, 351-ft. above ground, 2394-ft. above sea level.

Latitude 46° 05' 48"  
Longitude 119° 11' 36"

Transmitter: Johnson Butte, Horse Heaven Hills, 8-mi. SW of Kennewick.

News Services: AP; Group W Newsfeed.

Satellite Earth Station: Harris, 7.1-meter; Harris receivers.

Network Service: CBS.

Licensee: NWG Broadcasting Co., Box 702, Yakima, Wash. 98907.

Studio: 2807 W. Lewis, Pasco, Wash. 99301.

Ownership: See KIMA-TV, Yakima.

Began Operation: Dec. 28, 1954.

Represented (sales) by Seltel Inc.; Art Moore Inc. (Pacific Northwest).

Represented (legal) by Pepper & Corazzini.

Represented (engineering) by Hammett & Edison Inc.

### Personnel:

GARY NIEMAN, manager.

KEN CHRISTENSEN, news director.

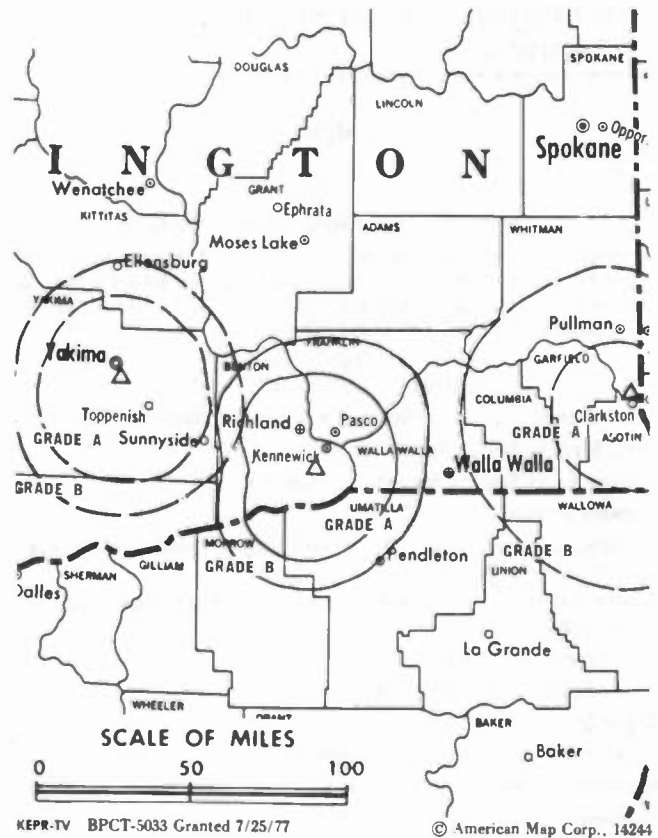
DON ECKIS, chief engineer.

Rates: Sold in combination with KIMA-TV, Yakima.

**NETWORK BASE HOURLY RATE: \$275.**

Total Households: © MSI Consumer Market Data as of 1/1/83 TV Homes: TV% and Circulation © 1983 Arbitron County coverage based on Arbitron study.

Net Weekly Circulation	State County	Total Households	TV Households	%
50% & Over	<b>OREGON</b>			
	Gilliam	800	800	94
	Morrow	2,900	2,700	93
	Umatilla	22,700	21,300	94
	<b>WASHINGTON</b>			
	Benton	44,300	42,900	97



KEPR-TV BPCT-5033 Granted 7/25/77

© American Map Corp., 14244

Net Weekly Circulation	State County	Total Households	TV Households	%
50% & Over	Franklin	13,200	12,800	97
	Walla Walla	17,900	16,800	94
<b>WASHINGTON</b>				
Between 25-49%	Adams	4,800	4,600	97
	Columbia	1,600	1,500	94
<b>OREGON</b>				
Between 5-24%	Sherman	800	800	100
	Wheeler	600	600	100
<b>Station Totals</b>		<b>109,600</b>	<b>104,800</b>	<b>95</b>
<b>Net Weekly Circulation (1983)</b>			<b>86,900</b>	
<b>Average Daily Circulation (1983)</b>			<b>57,500</b>	

# Washington—Richland-Pasco-Kennewick

**KNDU**

Ch. 25

(Associated with KNDU, Yakima, Wash.)

Technical Facilities: Channel No. 25 (536-542 MHz). Authorized power: 677-kw max. & 550-kw horizontal visual, 67.7-kw max. & 55-kw horizontal aural. Antenna: 1351-ft. above av. terrain, 227.5-ft. above ground, 2415-ft. above sea level.

Latitude 46° 06' 11"  
Longitude 119° 07' 47"

Transmitter: Jump Off Joe Butte, S of Kennewick, Wash.

News Services: NBC, UPI.

Satellite Earth Station: Microdyne; 5.5-meter.

Network Service: NBC.

Licensee: Columbia Empire Broadcasting Corp., 1608 S. 24th Ave., Yakima, Wash. 98901.

Studio: 3312 W. Kennewick Ave., Kennewick, Wash.; Box 2523, Tri-Cities, Wash. 99302.

Telephone: 509-783-6151.

Ownership: Same as KNDU, Yakima.

Began Operation: Oct. 10, 1961.

Represented (sales) by Katz Television.

Represented (legal) by Haley, Bader & Potts.

**Personnel:**

- HUGH E. DAVIS, president.
- ELLIOT KLEEMAN, general manager.
- LEE MADDEN, station manager.
- TOM BOWMAN, news director.
- ED LYON, chief engineer.

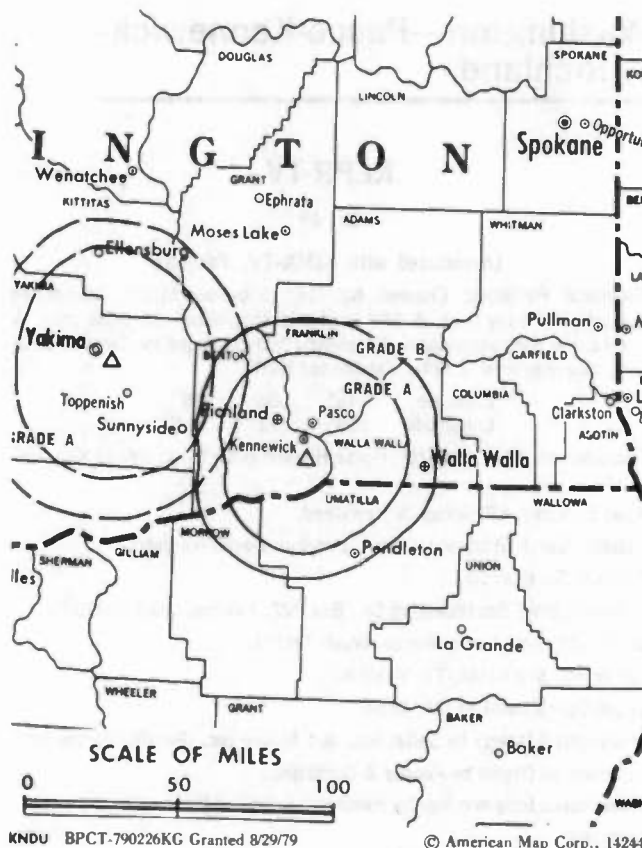
Highest 30 Sec. Rate: \$650.

Rates: Sold in combination with KNDU, Yakima.

**NETWORK BASE HOURLY RATE:** Bonus to KNDU, Yakima.

Total Households: © MSI Consumer Market Data as of 1/1/83 TV Homes: TV% and Circulation © 1983 Arbitron County coverage based on Arbitron study.

Net Weekly Circulation	State County	Total Households	TV Households	%
50% & Over	<b>OREGON</b>			
	Gilliam	800	800	94
	Morrow	2,900	2,700	93
	Umatilla	22,700	21,300	94
	Wheeler	600	600	100



Net Weekly Circulation	State County	Total Households	TV Households	%
50% & Over	<b>WASHINGTON</b>			
	Adams	4,800	4,600	97
	Benton	44,300	42,900	97
	Columbia	1,600	1,500	94
	Franklin	13,200	12,800	97
	Walla Walla	17,900	16,800	94
Between 25-49%	<b>OREGON</b>			
Sherman	800	800	100	
Between 5-24%	<b>WASHINGTON</b>			
Grant	18,400	17,700	96	
<b>Station Totals</b>		<b>128,000</b>	<b>122,500</b>	<b>95</b>
<b>Net Weekly Circulation (1983)</b>			<b>81,700</b>	
<b>Average Daily Circulation (1983)</b>			<b>44,000</b>	

# MEN TARGET/AID SEPARATES THE FROM THE BOYS

TARGET/AID can bring a whole new perspective to broadcast advertising. Now you can determine more than just the specific demographics of a broadcast audience; you can see what kind of consumers those numbers represent.

**ARBITRON® RATINGS**

# Washington—Seattle

## KING-TV

Ch. 5

Technical Facilities: Channel No. 5 (76-82 MHz). Authorized power: 100-kw visual, 15.1-kw aural. Antenna: 820-ft. above av. terrain, 570-ft. above ground, 1000-ft. above sea level.

Latitude 47° 37' 55"  
Longitude 122° 20' 59"

Transmitter: 301 Galer St.

AM Affiliate: KING, 50-kw, 1090 kHz.

FM Affiliate: KING-FM, 100-kw, 98.1 MHz (No. 251), 700-ft.

News Services: AP, CNN, UPI.

Satellite Earth Stations: Scientific-Atlanta; 7-meter & 5-meter; Scientific-Atlanta receivers.

Network Service: NBC.

Licensee: King Broadcasting Co., 333 Dexter N., Seattle 98109.

Studio: Television Center, 333 Dexter Ave. North, Seattle, Wash. 98109.

Telephone: 206-343-3000. TWX: 910-444-2010.

Ownership: Dorothy S. Bullitt, 29%; Harriet Stimson Bullitt, 24.2%; Priscilla Bullitt Collins, 22.3%; Bullitt Foundation, 2.8%; Josiah Collins, 2.1%; 85 others, none with as much as 2%. King Bcstg. also owns & operates KREM-TV-AM-FM, Spokane, Wash.; KGW-TV-AM & KINK(FM), Portland, Ore.; KTVB, Boise, Ida.; KSFO & KLHT(FM), San Francisco, Cal.

Began Operation: Nov. 25, 1948, as KRSC-TV. Sold to present licensee August 1949 (Television Digest, Vol. 5:20, 23, 30).

Represented (sales) by Blair Television.

Represented (legal) by Fletcher, Heald & Hildreth.

### Personnel:

ANCIL H. PAYNE, president.  
GEORGE V. WILLOUGHBY JR., v.p., corporate & legal, secretary.  
ERIC S. BREMNER, vice president, broadcasting.  
STURGES DORRANCE, vice president & general manager.  
RICK CLAWSON, vice president, engineering.  
ROBERT GLOVER, general sales manager.  
ARNOLD GOODER, local sales manager.  
ROBERT JONES, program director.  
DON DUNKEL, news director.  
TYRONE MORTENSEN, chief engineer.  
EMORY BUNDY, public affairs director.  
CRAIG JOHNSTON, production manager.  
MARGARET SPILLERS, operations manager.

Highest One Hour Rate: \$10,000.

Highest 30 Sec. Rate (Oct. 1, 1983): \$4000.

NETWORK BASE HOURLY RATE: \$1700.

Station also received in Canadian markets.

BBM Weekly Reach (Spring 1983): 1,460,000

Total Households: © MSI Consumer Market Data as of 1/1/83 TV Homes: TV% and Circulation © 1983 Arbitron County coverage based on Arbitron study.

Net Weekly Circulation	State County	Total Households	TV Households	%
<b>WASHINGTON</b>				
50% & Over	Clallam	22,300	21,300	96
	Cowlitz	31,400	30,400	97
	Grays Harbor	26,500	24,900	94
	Island	17,700	17,300	98



Net Weekly Circulation	State County	Total Households	TV Households	%
50% & Over	Jefferson	7,100	6,800	96
	King	520,700	502,400	96
	Kitsap	57,700	56,300	98
	Kittitas East	7,600	7,100	94
	Kittitas West	2,200	2,100	93
	Lewis	21,600	20,600	95
	Mason	13,200	12,800	97
	Pacific	7,400	6,900	93
	Pierce	187,800	183,000	97
	San Juan	3,800	3,600	95
	Skagit	26,100	25,100	96
	Snohomish	131,400	127,700	97
	Thurston	52,100	50,600	97
	Whatcom	43,100	41,300	96
<b>OREGON</b>				
Between 25-49%	Clatsop	13,300	12,600	94
<b>WASHINGTON</b>				
	Chelan	18,700	17,900	96
	Douglas	8,900	8,600	97
	Grant	18,400	17,700	96
<b>OREGON</b>				
Between 5-24%	Gilliam	800	800	94
<b>WASHINGTON</b>				
	Adams	4,800	4,600	97
	Wahkiakum	1,500	1,400	93
Station Totals		1,246,100	1,203,800	96
Net Weekly Circulation (1983)			1,009,900	
Average Daily Circulation (1983)			579,000	

# Washington—Seattle

## KIRO-TV

Ch. 7

Technical Facilities: Channel No. 7 (174-180 MHz). Authorized power: 316-kw visual, 63.2-kw aural. Antenna: 820-ft. above av. terrain, 599-ft. above ground, 1013-ft. above sea level.

Latitude 47° 38' 01"  
Longitude 122° 21' 20"

Transmitter: 1518 Queen Anne Ave. N.

AM Affiliate: KIRO, 50-kw, 710 kHz.

FM Affiliate: KSEA, 100-kw, 100.7 MHz (No. 264), 730-ft.

News Services: AP, UPI.

Satellite Earth Station: Scientific-Atlanta; 7-meter; Scientific-Atlanta receivers.

Network Service: CBS.

Licensee: KIRO Inc., Broadcast House, 3rd & Broad St., Seattle, Wash. 98121.

Studio: 3rd & Broad St., Seattle, Wash. 98121.

Telephone: 206-624-7077. TWX: 910-444-2233.

Ownership: Bonneville International Corp., 99.91%. Bonneville International is owned by the Church of Jesus Christ of Latter-Day Saints (Mormon). There are approx. 6 other stockholders, none owning as much as 1%. For other interests, see KSL-TV, Salt Lake City.

Began Operation: Feb. 8, 1958. Sale of control to present owner by Saul Haas and associates approved Dec. 17, 1963 by FCC (Television Digest, Vol. 3:51).

Represented (sales) by Petry Television Inc.

Represented (legal) by Wilkinson, Barker, Knauer & Quinn.

### Personnel:

KENNETH L. HATCH, president, KIRO Inc.

A. F. MLADENICH, senior vice president, operations.

GLENN WRIGHT, vice president & general manager.

JOHN NORDEN, national sales manager.

MICHAEL POTH, local sales manager.

JUDY LAW, program director.

CHARLES MORRIS, engineering director.

RICHARD JACOBY, production manager.

DEB DRAPIN, operations/traffic director.

Highest One Hour Rate: \$6200.

Highest 30 Sec. Rate: \$5200.

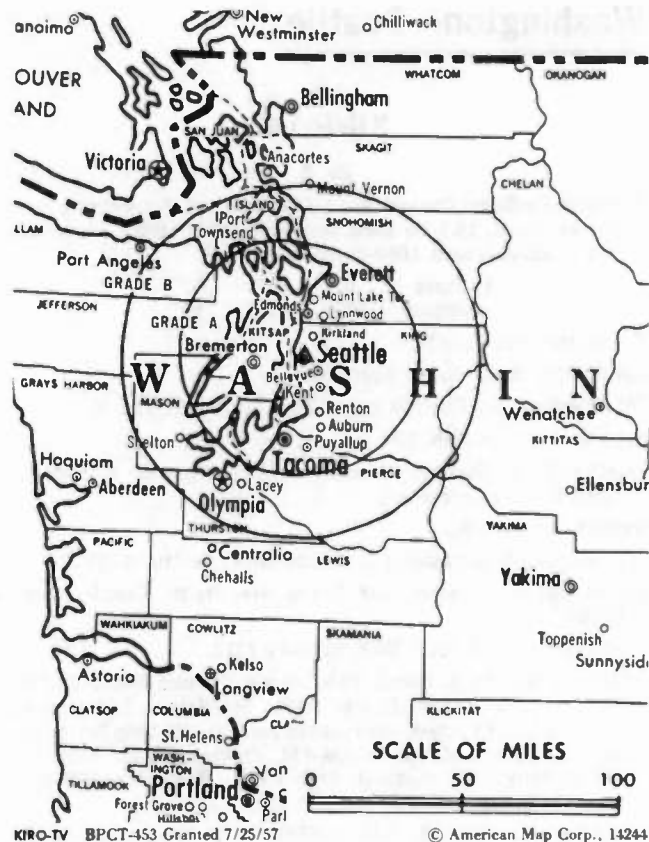
NETWORK BASE HOURLY RATE: \$1100.

Station also received in Canadian markets.

BBM Weekly Reach (Spring 1983): 1,043,000

Total Households: © MSI Consumer Market Data as of 1/1/83 TV Homes: TV% and Circulation © 1983 Arbitron County coverage based on Arbitron study.

Net Weekly Circulation	State County	Total Households	TV Households	%
50% & Over	<b>WASHINGTON</b>			
	Clallam	22,300	21,300	96
	Grays Harbor	26,500	24,900	94
	Island	17,700	17,300	98
	Jefferson	7,100	6,800	96



KIRO-TV BPCT-453 Granted 7/25/57

© American Map Corp., 14244

Net Weekly Circulation	State County	Total Households	TV Households	%
50% & Over	King	520,700	502,400	96
	Kitsap	57,700	56,300	98
	Kittitas East	7,600	7,100	94
	Kittitas West	2,200	2,100	93
	Lewis	21,600	20,600	95
	Mason	13,200	12,800	97
	Pierce	187,800	183,000	97
	Skagit	26,100	25,100	96
	Snohomish	131,400	127,700	97
	Thurston	52,100	50,600	97
	Whatcom	43,100	41,300	96
Between 25-49%	<b>WASHINGTON</b>			
	Chelan	18,700	17,900	96
	Cowlitz	31,400	30,400	97
	Douglas	8,900	8,600	97
	Pacific	7,400	6,900	93
Between 5-24%	<b>WASHINGTON</b>			
	Grant	18,400	17,700	96
Wahkiakum	1,500	1,400	93	
Station Totals		1,227,200	1,185,800	96
Net Weekly Circulation (1983)				974,000
Average Daily Circulation (1983)				547,000

# Washington—Seattle

## KOMO-TV

Ch. 4

Technical Facilities: Channel No. 4 (66-72 MHz). Authorized power: 100-kw visual, 16.2-kw aural. Antenna: 810-ft. above av. terrain, 550-ft. above ground, 1006-ft. above sea level.

Latitude 47° 37' 55"  
Longitude 122° 21' 09"

Transmitter: 157 Galer St.

AM Affiliate: KOMO, 50-kw, 1000 kHz.

News Services: AP, UPI, ABC, Group W Newsfeed.

Satellite Earth Stations: Transmit/receive; Scientific-Atlanta; 10-meter; Scientific-Atlanta receivers.

Network Service: ABC.

Licensee: Fisher Broadcasting Inc., 100 4th Ave. N., Seattle 98109.

Studio: 100 4th Ave. N., Seattle, Wash. 98109.

Telephone: 206-223-4000. TWX: 910-444-2251.

Ownership: Fisher Companies Inc. Fisher Bcstg. Inc. is also licensee of KATU, Portland, Ore.

Began Operation: Dec. 10, 1953. Sale of 1/3 to Fisher's Blend Station (making it 100% owner) by Theodore Gamble & C. Howard Lane consummated in April 1959 (Television Digest, Vol. 15:16).

Represented (sales) by Katz Television.

Represented (legal) by Fisher, Wayland, Cooper & Leader.

Represented (engineering) by A. D. Ring & Associates.

### Personnel:

- W. W. WARREN, chairman of the board.
- JOHN BEHNKE, president & chief executive officer.
- JAY W. GIESA, corporate vice president & general manager.
- ED LACKNER, vice president, corporate affairs.
- MONTY GRAU, vice president & general sales manager.
- PHELPS FISHER, v.p. & director of marketing.
- PATRICK SCOTT, v.p., news & programming.
- DAVID S. BINGHAM, local sales manager.
- SCOTT HAYNER, regional sales manager.
- LOIS MATHESON, director of television news.
- BOB PLUMMER, director of engineering.
- MICHAEL TANNER, promotion & research manager.

Highest One Hour Rate: \$10,000.

Highest 30 Sec. Rate (Sept. 16, 1983): \$5000.

NETWORK BASE HOURLY RATE: \$2000.

Station also received in Canadian markets.

BBM Weekly Reach (Spring 1983): 1,399,000

Total Households: © MSI Consumer Market Data as of 1/1/83 TV Homes: TV% and Circulation © 1983 Arbitron County coverage based on Arbitron study.

Net Weekly Circulation	State County	Total Households	TV Households	%
50% & Over	<b>WASHINGTON</b>			
	Clallam	22,300	21,300	96
	Grays Harbor	26,500	24,900	94
	Island	17,700	17,300	98
	Jefferson	7,100	6,800	96
	King	520,700	502,400	96
	Kitsap	57,700	56,300	98



Net Weekly Circulation	State County	Total Households	TV Households	%
50% & Over	<b>OREGON</b>			
	Kittitas East	7,600	7,100	94
	Kittitas West	2,200	2,100	93
	Lewis	21,600	20,600	95
	Mason	13,200	12,800	97
	Pacific	7,400	6,900	93
	Pierce	187,800	183,000	97
	San Juan	3,800	3,600	95
	Skagit	26,100	25,100	96
	Snohomish	131,400	127,700	97
	Thurston	52,100	50,600	97
Whatcom	43,100	41,300	96	
Between 25-49%	<b>OREGON</b>			
	Clatsop	13,300	12,600	94
	<b>WASHINGTON</b>			
	Chelan	18,700	17,900	96
	Cowlitz	31,400	30,400	97
	Douglas	8,900	8,600	97
Between 5-24%	<b>OREGON</b>			
	Wasco	8,700	8,200	94
	<b>WASHINGTON</b>			
	Grant	18,400	17,700	96
	Wahkiakum	1,500	1,400	93
<b>Station Totals</b>		<b>1,249,200</b>	<b>1,206,600</b>	<b>96</b>
<b>Net Weekly Circulation (1983)</b>				<b>1,023,100</b>
<b>Average Daily Circulation (1983)</b>				<b>631,600</b>



# Washington—Seattle-Tacoma

## KSTW

Ch. 11

Technical Facilities: Channel No. 11 (198-204 MHz). Authorized power: 316-kw visual, 43.7-kw aural. Antenna: 900-ft. above av. terrain, 637-ft. above ground, 1049-ft. above sea level.

Latitude 47° 36' 56"  
Longitude 122° 18' 29"

Transmitter: 1715 E. Madison St., Seattle.

News Services: AP, INDX.

Satellite Earth Station: Andrew; 10-meter.

Network Service: None, independent.

Licensee: Gaylord Broadcasting Co., Box 11411, Tacoma, Wash. 98411.

Studios & Offices: 2320 S. 19th St., Tacoma 98411; United Airlines Bldg., 2033 6th Ave., Seattle 98121.

Telephones: 206-572-5789, Tacoma; 206-682-0550, Seattle.

TWX: 910-441-2622, Tacoma.

Represented (sales) by TeleRep Inc.

Represented (legal) by Pierson, Ball & Dowd.

Ownership: Gaylord Broadcasting Co. For other interests, see Group Ownership of TV Stations.

Began Operation: February 22, 1953. Sale to present owner by Tribune Publishing Co. approved by FCC Jan. 30, 1974 (Television Digest, Vol. 13:13; 14:5).

### Personnel:

CHARLES L. EDWARDS, vice president & general manager.  
DON LACY, assistant general manager.  
BRUCE LUMPKIN, general sales manager.  
PENNY TAYLOR, Seattle sales manager.  
CURTIS M. HOLMAN, business manager.  
DAN KNIGHT, production manager.  
PAUL CRITTENDEN, chief engineer.  
JACK EDDY, news director.

Highest 30 Sec. Rate (May 1, 1983): \$1200.

Station also received in Canadian markets.

BBM Weekly Reach (Spring 1983): 584,000

Total Households: © MSI Consumer Market Data as of 1/1/83 TV Homes: TV% and Circulation © 1983 Arbitron County coverage based on Arbitron study.

Net Weekly Circulation	State County	Total Households	TV Households	%
<b>50% &amp; Over</b>	<b>OREGON</b>			
	Clatsop	13,300	12,600	94
	<b>WASHINGTON</b>			
	Grays Harbor	26,500	24,900	94
	Island	17,700	17,300	98
	King	520,700	502,400	96
	Kitsap	57,700	56,300	98
	Kittitas West	2,200	2,100	93
	Lewis	21,600	20,600	95
	Mason	13,200	12,800	97
	Pacific	7,400	6,900	93
	Pierce	187,800	183,000	97
	Skagit	26,100	25,100	96
	Snohomish	131,400	127,700	97
	Thurston	52,100	50,600	97



Net Weekly Circulation	State County	Total Households	TV Households	%	
<b>Between 25-49%</b>	<b>IDAHO</b>				
	Latah	11,000	10,600	96	
	<b>WASHINGTON</b>				
	Benton	44,300	42,900	97	
	Chelan	18,700	17,900	96	
	Clallam	22,300	21,300	96	
	Cowlitz	31,400	30,400	97	
	Douglas	8,900	8,600	97	
	Franklin	13,200	12,800	97	
	Jefferson	7,100	6,800	96	
	Walla Walla	17,900	16,800	94	
	Whatcom	43,100	41,300	96	
	Whitman	13,800	13,200	96	
	<b>Between 5-24%</b>	<b>IDAHO</b>			
		Kootenai	23,900	23,500	98
<b>OREGON</b>					
Lane		112,100	108,000	96	
<b>WASHINGTON</b>					
Okanogan	12,100	11,400	94		
Spokane	137,400	133,000	97		
Yakima	65,300	62,500	96		
<b>Station Totals</b>		<b>1,660,200</b>	<b>1,603,300</b>	<b>96</b>	
<b>Net Weekly Circulation (1983)</b>			<b>886,600</b>		
<b>Average Daily Circulation (1983)</b>			<b>431,100</b>		

# Washington—Spokane

## KAYU-TV

Ch. 28

Technical Facilities: Channel No. 28 (560-566 MHz). Authorized power: 1198.4-kw visual, 239.662-kw aural. Antenna: 2000-ft. above av. terrain, 823-ft. above ground, 4399-ft. above sea level.

Latitude 47° 34' 44"  
Longitude 117° 17' 46"

Transmitter: 3-mi. SE of Spokane on Krell Hill.

News Service: INN.

Satellite Earth Stations: In operation.

Network Service: None, independent.

Licensee: KAYU-TV Partners Ltd., W. 104 Fifth, Suite 380E, Spokane, Wash. 99204.

Studio: S. 4600 Regal, Spokane, Wash. 99203.

Telephone: 509-448-2828.

Mailing Address: Box 8115, Spokane, Wash. 99203.

Began Operation: Oct. 31, 1982.

Represented (sales) by TeleRep Inc.

Represented (legal) by Pepper & Corazzini.

Personnel:

ROBERT HAMACHER, president & general manager.

GEORGE BOGGS, director of operations.

ROBERTA HUPPERT, business manager.

D. LANE GUIN, sales manager.

RONALD VALLEY, director of engineering.

JUDY SCHULTZ, director of promotion.

Highest 30 Sec. Rate: \$300.

Total Households: © MSI Consumer Market Data as of 1/1/83 TV Homes: TV% and Circulation © 1983 Arbitron County coverage based on Arbitron study.

Net Weekly Circulation	State County	Total Households	TV Households	%
Between 5-24%	IDAHO			
	Benewah	3,200	3,100	97
	Kootenai	23,900	23,500	98
	WASHINGTON			
	Adams	4,800	4,600	97

# H C O L U M B I A

©Penticton



KAYU-TV BNPCT—820524KG Granted 7/8/82

© American Map Corp., No. 14244

Net Weekly Circulation	State County	Total Households	TV Households	%
Between 5-24%	Lincoln	3,700	3,600	97
	Pend Oreille	3,300	3,200	97
	Spokane	137,400	133,000	97
	Stevens	11,000	10,400	95
Station Totals		187,300	181,400	96
Net Weekly Circulation (1983)			39,000	
Average Daily Circulation (1983)			17,700	

# SHOW US YOUR TREES

... and we'll show you the forest. Call toll free and without obligation at (800) 424-8036.

*Analysis of Competing Technologies*  
*Financial Analysis and Evaluation*  
*Systems Valuation and Appraisals*  
*Systems Design and Engineering*

*Professional Management & Marketing*  
*Operations Analysis*  
*Refranchising Strategy*  
*Software Delivery Technologies Analysis*

*System Construction Monitoring & Analysis*  
*Expert Testimony*  
*Regulatory Affairs*  
*Special Research Projects*

## MALARKEY-TAYLOR ASSOCIATES

INCORPORATED  
Telecommunications Finance, Management and Engineering Consultants

1301 Pennsylvania Ave., NW Washington, DC 20004 (202) 737-2300 Telex 64809

# Washington—Spokane

## KHQ-TV

Ch. 6

Technical Facilities: Channel No. 6 (82-88 MHz). Authorized power: 87.1-kw visual, 17.4-kw aural. Antenna: 2150-ft. above av. terrain, 904-ft. above ground, 4549-ft. above sea level.

Latitude 47° 34' 53.4"  
Longitude 117° 17' 46.6"

Transmitter: Tower Mountain, 3.25-mi. SE of Spokane.

AM Affiliate: KHQ, 5-kw, 590 kHz (NBC).

FM Affiliate: KHQ-FM, 94-kw, 98.1 MHz (No. 251), 2031-ft.

News Services: AP, NBC.

Map Note: Contours calculated by revised Sec. 73.699 of FCC Rules not available.

Satellite Earth Station: Scientific-Atlanta, 7-meter; Scientific-Atlanta receivers.

Network Service: NBC.

Licensee: KHQ Inc., 4202 South Regal St., Box 8088, Spokane 99203.

Studio: 4202 S. Regal St., Spokane.

Mailing Address: Box 8088, Spokane, Wash. 99203.

Telephone: 509-448-4666. TWX: 510-773-1830.

Ownership: Cowles Publishing Co. KHQ Inc. officers: J. Birney Blair, pres.; James P. Cowles, secy.-treas.

Began Operation: Dec. 20, 1952.

Represented (sales) by Katz Television.

Represented (legal) by Wiley, Johnson & Rein.

Represented (engineering) by Cohen & Dippell.

Personnel:

J. BIRNEY BLAIR, president & general manager.

JACK REBER, general sales manager.

HOMER MASON, operations manager.

LARRY GANTS, program director.

BARBARA HALL, promotion manager.

WEYMETH SIMPSON, farm director.

ED ANTOSYN, engineering director.

DEAN MELL, news director.

Highest 30 Sec. Rate (May 10, 1982): \$750.

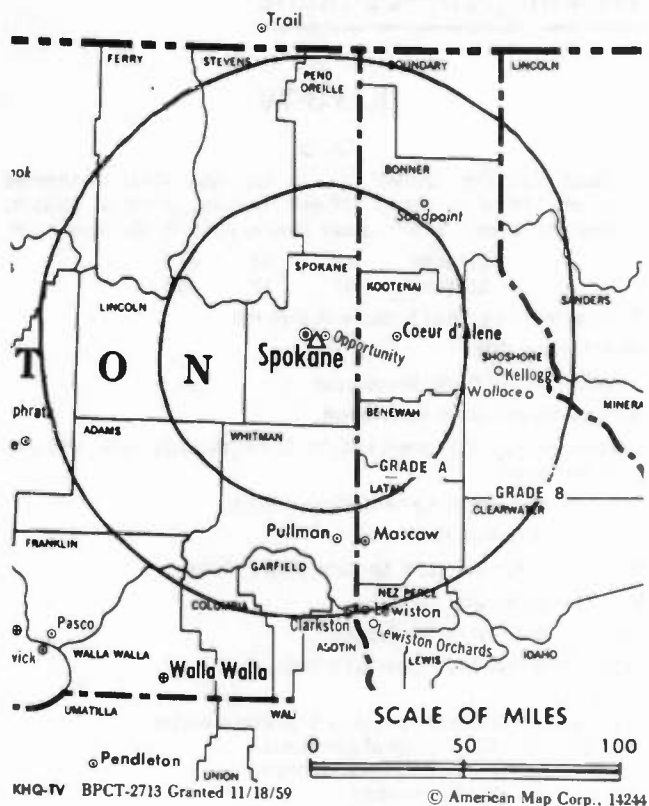
NETWORK BASE HOURLY RATE: \$1100.

Station also received in Canadian markets.

BBM Weekly Reach (Spring 1983): 966,000

Total Households: © MSI Consumer Market Data as of 1/1/83 TV Homes: TV% and Circulation © 1983 Arbitron County coverage based on Arbitron study.

Net Weekly Circulation	State County	Total Households	TV Households	%
<b>50% &amp; Over</b>	<b>IDAHO</b>			
	Benewah	3,200	3,100	97
	Bonner	9,700	9,400	97
	Boundary	2,700	2,600	96
	Clearwater	3,700	3,600	97
	Idaho	5,600	5,300	95
	Kootenai	23,900	23,500	98
	Latah	11,000	10,600	96
	Lewis	1,500	1,500	100
	Nez Perce	13,000	12,700	98
	Shoshone	6,900	6,700	97
	<b>MONTANA</b>			
	Glacier	3,600	3,400	94
	Hill	6,600	6,400	97
Lincoln	6,100	5,800	95	
Mineral	1,600	1,600	100	
<b>OREGON</b>				
Union	9,200	8,600	93	
Wallowa	3,100	2,900	93	



Net Weekly Circulation	State County	Total Households	TV Households	%
<b>50% &amp; Over</b>	<b>WASHINGTON</b>			
	Adams	4,800	4,600	97
	Asotin	6,800	6,600	97
	Chelan	18,700	17,900	96
	Columbia	1,600	1,500	94
	Douglas	8,900	8,600	97
	Ferry	2,200	2,100	95
	Garfield	1,000	900	90
	Grant	18,400	17,700	96
	Lincoln	3,700	3,600	97
	Okanogan	12,100	11,400	94
	Pend Oreille	3,300	3,200	97
	Spokane	137,400	133,000	97
	Stevens	11,000	10,400	95
Whitman	13,800	13,200	96	
<b>Between 25-49%</b>	<b>MONTANA</b>			
	Cascade	30,200	29,600	98
	Flathead	20,600	19,900	97
	Missoula	30,900	29,800	96
	Sanders	3,600	3,400	94
Toole	2,100	2,000	95	
<b>OREGON</b>	Baker	6,500	6,100	94
	<b>WASHINGTON</b>			
	Benton	44,300	42,900	97
Franklin	13,200	12,800	97	
Walla Walla	17,900	16,800	94	
<b>Between 5-24%</b>	<b>MONTANA</b>			
	Lake	7,100	6,900	97
	Ravalli	8,900	8,600	97
Valley	3,700	3,500	95	
<b>OREGON</b>	Umatilla	22,700	21,300	94
<b>Station Totals</b>		<b>566,800</b>	<b>546,000</b>	<b>96</b>
<b>Net Weekly Circulation (1983)</b>			<b>362,500</b>	
<b>Average Daily Circulation (1983)</b>			<b>212,100</b>	

# Washington—Spokane

## KREM-TV

Ch. 2

Technical Facilities: Channel No. 2 (54-60 MHz). Authorized power: 84.7-kw visual, 15.5-kw aural. Antenna: 2203-ft. above av. terrain, 969-ft. above ground, 4549-ft. above sea level.

Latitude 47° 35' 42"  
Longitude 117° 17' 53"

Transmitter: 7-mi. SE of center of Spokane.

AM Affiliate: KREM, 5-kw, (1-kw night), 970 kHz.

FM Affiliate: KREM-FM, 81-kw, 92.9 MHz (No. 225), 2200-ft.

News Services: AP, CBS.

Satellite Earth Station: Scientific-Atlanta; 7-meter.

Network Service: CBS.

Licensee: KING Broadcasting Co., 4103 S. Regal St., Spokane 99203.

Studio: 4103 S. Regal St., Spokane, Wash. 99203.

Telephone: 509-448-2000. TWX: 510-773-1833.

Ownership: King Broadcasting Co. For officers & other interests, see KING-TV, Seattle, Wash.

Began Operation: Oct. 29, 1954. Sale to present owners by founder Louis Wasmer approved Sept. 25, 1957 by FCC (Television Digest, Vol. 13:28, 39, 51).

Represented (sales) by Blair Television.

Represented (legal) by Fletcher, Heald & Hildreth.

Represented (engineering) by Hammett & Edison Inc.

### Personnel:

ANCIL PAYNE, president (Seattle).  
ERIC BREMNER, vice president, television (Seattle).  
DENNIS WILLIAMSON, vice president & general manager.  
JOHN ROWLAND, sales manager.  
WILLIAM HALL, program director.  
WES LYNCH, news director.  
WARREN PRITCHARD, chief engineer.  
LEE KVALHEIM, business manager.  
LINDA KUHNS, promotion manager.

Highest 30 Sec. Rate: \$800.

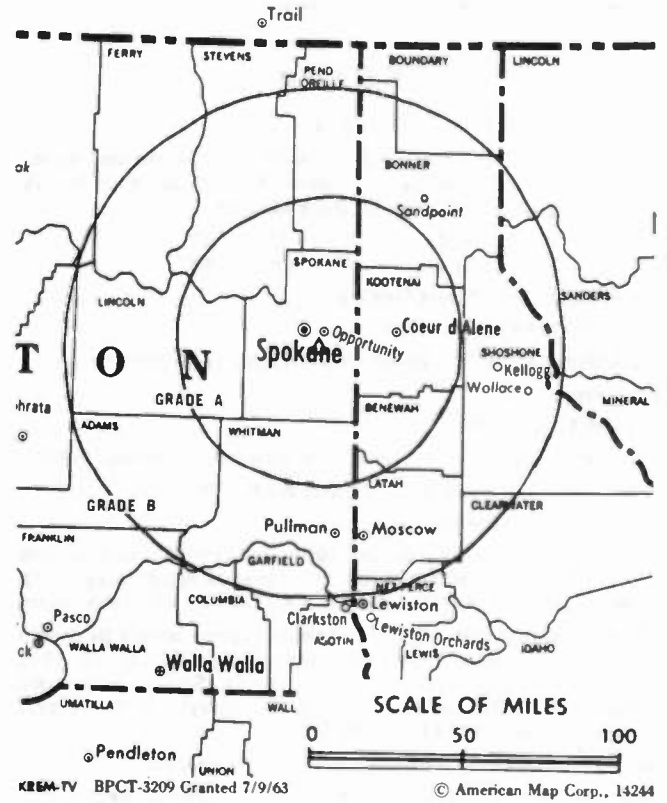
NETWORK BASE HOURLY RATE: \$875.

Station also received in Canadian markets.

BBM Weekly Reach (Spring 1983): 1,056,000

Total Households: © MSI Consumer Market Data as of 1/1/83 TV Homes: TV% and Circulation © 1983 Arbitron County coverage based on Arbitron study.

Net Weekly Circulation	State County	Total Households	TV Households	%
50% & Over	<b>IDAHO</b>			
	Benehah	3,200	3,100	97
	Bonner	9,700	9,400	97
	Boundary	2,700	2,600	96
	Clearwater	3,700	3,600	97
	Idaho	5,600	5,300	95
	Kootenai	23,900	23,500	98
	Latah	11,000	10,600	96
	Lewis	1,500	1,500	100
	Nez Perce	13,000	12,700	98
	Shoshone	6,900	6,700	97
	<b>MONTANA</b>			
	Flathead	20,600	19,900	97
	Hill	6,600	6,400	97
Lincoln	6,100	5,800	95	
Sanders	3,600	3,400	94	
<b>OREGON</b>				
Union	9,200	8,600	93	
Wallowa	3,100	2,900	93	
<b>WASHINGTON</b>				
Adams	4,800	4,600	97	
Asotin	6,800	6,600	97	



Net Weekly Circulation	State County	Total Households	TV Households	%
50% & Over	Chelan	18,700	17,900	96
	Columbia	1,600	1,500	94
	Douglas	8,900	8,600	97
	Ferry	2,200	2,100	95
	Garfield	1,000	900	90
	Grant	18,400	17,700	96
	Lincoln	3,700	3,600	97
	Okanogan	12,100	11,400	94
	Pend Oreille	3,300	3,200	97
	Spokane	137,400	133,000	97
	Stevens	11,000	10,400	95
	Walla Walla	17,900	16,800	94
Whitman	13,800	13,200	96	
<b>MONTANA</b>				
Between 25-49%	Cascade	30,200	29,600	98
	Missoula	30,900	29,800	96
<b>OREGON</b>				
	Baker	6,500	6,100	94
<b>WASHINGTON</b>				
	Benton	44,300	42,900	97
Between 5-24%	<b>IDAHO</b>			
	Valley	2,200	2,100	95
<b>MONTANA</b>				
	Granite	1,000	1,000	100
	Lake	7,100	6,900	97
	Mineral	1,600	1,600	100
	Ravalli	8,900	8,600	97
	Valley	3,700	3,500	95
<b>OREGON</b>				
	Umatilla	22,700	21,300	94
<b>WASHINGTON</b>				
	Franklin	13,200	12,800	97
	Whatcom	43,100	41,300	96
Station Totals		607,400	585,000	96
Net Weekly Circulation (1983)			363,600	
Average Daily Circulation (1983)			214,500	

# Washington—Spokane

## KXLY-TV

Ch. 4

Technical Facilities: Channel No. 4 (66-72 MHz). Authorized power: 48-kw visual, 9.55-kw aural. Antenna: 3060-ft. above av. terrain, 153-ft. above ground, 6030-ft. above sea level.

Latitude 47° 55' 18"  
Longitude 117° 06' 48"

Transmitter: Top of Mount Spokane.

AM Affiliate: KXLY, 5-kw, 920 kHz.

FM Affiliate: KXLY-FM, 10-kw, 99.9 MHz (No. 260), 3008-ft.

News Service: UPI.

Network Service: ABC.

Licensee: Spokane TV Inc., West 500 Boone Ave., Spokane 99201.

Studio: West 500 Boone Ave., Spokane, Wash. 99201.

Telephone: 509-328-9084.

Ownership: Evening Telegram Co., 100%. Spokane TV Inc. also owns KTHI-TV, Fargo, N.D. and has an interest in Apple Valley Bcstg. which operates KAPP(TV), Yakima & KVEW(TV), Kennewick, Wash.

Began Operation: Jan. 16, 1953. Sale to present owners by Joseph Harris and Norman E. Alexander approved by FCC Jan. 17, 1962 (Television Digest, Vol. 17:34; 2:4, 6, 7). Sale to Harris and Alexander by Symons Bcstg. Co. (E. B. Craney) and Bing Crosby approved Jan. 6, 1954 (Vol. 9:49, 10:2).

Represented (sales) by Harrington, Richter & Parsons Inc.

Represented (legal) by Lovett, Hennessey, Stambler & Siebert, P.C.

Represented (engineering) by Jules Cohen & Associates.

### Personnel:

STEPHEN R. HERLING, vice president & general manager.

TED BRAVAKIS, general sales manager.

RON SIMMONS, program director.

T. O. JORGENSON, director of engineering.

STEVEN MILLER, news director.

Highest 30 Sec. Rate: \$500.

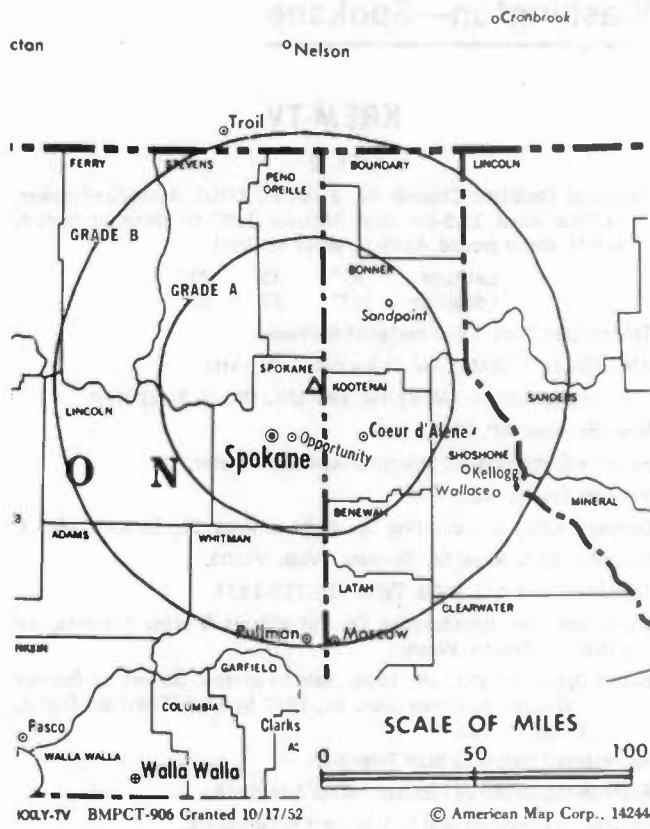
NETWORK BASE HOURLY RATE: \$675.

Station also received in Canadian markets.

BBM Weekly Reach (Spring 1983): 1,110,000

Total Households: © MSI Consumer Market Data as of 1/1/83 TV Homes: TV% and Circulation © 1983 Arbitron County coverage based on Arbitron study.

Net Weekly Circulation	State County	Total Households	TV Households	%
<b>50% &amp; Over</b>	<b>IDAHO</b>			
	Benewah	3,200	3,100	97
	Bonner	9,700	9,400	97
	Boundary	2,700	2,600	96
	Clearwater	3,700	3,600	97
	Idaho	5,600	5,300	95
	Kootenai	23,900	23,500	98
	Latah	11,000	10,600	96
	Lewis	1,500	1,500	100
	Nez Perce	13,000	12,700	98
	Shoshone	6,900	6,700	97
	<b>MONTANA</b>			
	Flathead	20,600	19,900	97
Glacier	3,600	3,400	94	
Hill	6,600	6,400	97	
Lincoln	6,100	5,800	95	
Mineral	1,600	1,600	100	
Sanders	3,600	3,400	94	
<b>OREGON</b>				
Union	9,200	8,600	93	
Wallowa	3,100	2,900	93	



Net Weekly Circulation	State County	Total Households	TV Households	%
<b>50% &amp; Over</b>	<b>WASHINGTON</b>			
	Adams	4,800	4,600	97
	Asotin	6,800	6,600	97
	Chelan	18,700	17,900	96
	Columbia	1,600	1,500	94
	Douglas	8,900	8,600	97
	Ferry	2,200	2,100	95
	Garfield	1,000	900	90
	Grant	18,400	17,700	96
	Lincoln	3,700	3,600	97
	Okanogan	12,100	11,400	94
	Pend Oreille	3,300	3,200	97
	Spokane	137,400	133,000	97
	Stevens	11,000	10,400	95
	Walla Walla	17,900	16,800	94
	Whitman	13,800	13,200	96
	<b>Between 25-49%</b>	<b>MONTANA</b>		
Cascade		30,200	29,600	98
Missoula		30,900	29,800	96
Toole	2,100	2,000	95	
<b>WASHINGTON</b>	Benton	44,300	42,900	97
<b>Between 5-24%</b>	<b>MONTANA</b>			
	Lake	7,100	6,900	97
Ravalli	8,900	8,600	97	
<b>OREGON</b>				
Baker	6,500	6,100	94	
Umatilla	22,700	21,300	94	
<b>WASHINGTON</b>				
Franklin	13,200	12,800	97	
<b>Station Totals</b>		<b>563,100</b>	<b>542,500</b>	<b>96</b>
<b>Net Weekly Circulation (1983)</b>				<b>364,100</b>
<b>Average Daily Circulation (1983)</b>				<b>216,200</b>

# Washington—Tacoma

## KCPQ

Ch. 13

Technical Facilities: Channel No. 13 (210-216 MHz). Authorized power: 316-kw visual, 31.6-kw aural. Antenna: Circularly polarized, 2000-ft. above av. terrain, 708-ft. above ground, 2395-ft. above sea level.

Latitude 47° 32' 53"  
Longitude 122° 48' 22"

Transmitter: Gold Mtn., 6.5-mi. W of Bremerton.

Satellite Earth Stations: Scientific-Atlanta; 10-meter & 2-meter; M/A-Com receivers.

News Service: INN.

Network Service: None, independent.

Licensee: Kelly Television Co., Box 98828, Tacoma, Wash. 98499.

Studio: 4400 Steilacoom Blvd., Tacoma, Wash. 98499.

Telephone: 206-582-8613.

Ownership: Jon S. Kelly & Robert E. Kelly, 45% each as general partners; 5% each as limited partners. For other interests, see KCRA-TV, Sacramento, Cal.

Began Operation: Aug. 2, 1953 as a commercial station. Left air Dec. 13, 1974. Sale to Clover Park School District No. 400 approved by FCC Sept. 9, 1975. Resumed operation as an educational station Jan. 4, 1976. Sale to present owners approved by FCC Dec. 4, 1979. Resumed operation as a commercial station Nov. 4, 1980.

Represented (sales) by Seltel Inc.

Represented (legal) by Koteen & Naftalin.

Represented (engineering) by Jules Cohen & Associates.

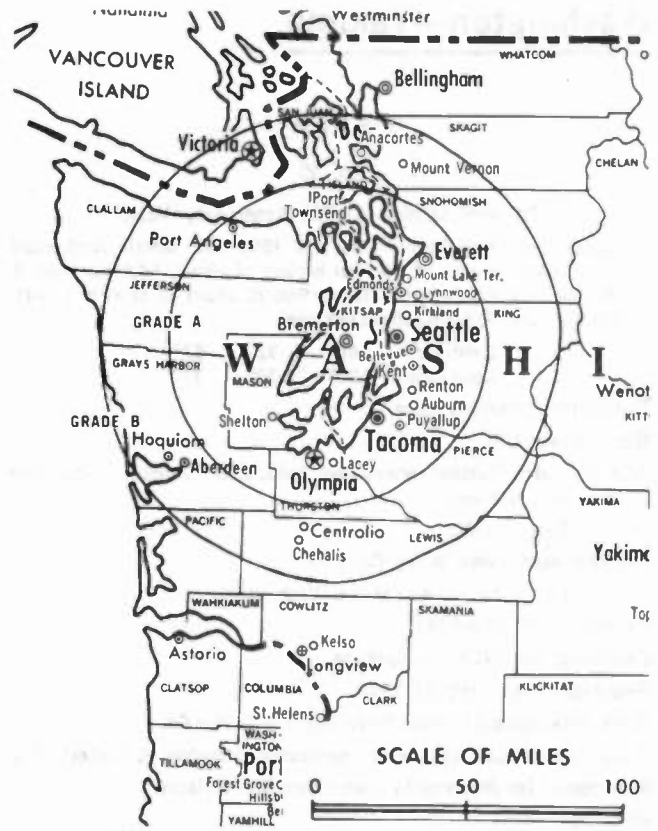
### Personnel:

ROBERT KELLY, general manager.  
THOMAS FRENCH, business manager.  
ROY ALBERTSON, general sales manager.  
LLOYD LOW, national sales manager.  
TERRI HOGUE, local sales manager.  
BOB GALVIN, promotion manager.  
STEVE HESS, news editor.  
MARLENE GOTTFRIED, accounting supervisor.  
DAN JENSEN, director, station operations.  
LEE PINSKI, chief engineer.

Highest 30 Sec. Rate (Aug. 8, 1983): \$1200.

Total Households: © MSI Consumer Market Data as of 1/1/83 TV Homes: TV% and Circulation © 1983 Arbitron County coverage based on Arbitron study.

Net Weekly Circulation	State County	Total Households	TV Households	%
<b>WASHINGTON</b>				
50% & Over	Grays Harbor	26,500	24,900	94
	King	520,700	502,400	96
	Kitsap	57,700	56,300	98



KCPQ BPCT-800307KF Granted 8/15/80

© American Map Corp., 14244

Net Weekly Circulation	State County	Total Households	TV Households	%
50% & Over	Mason	13,200	12,800	97
	Pierce	187,800	183,000	97
	Snohomish	131,400	127,700	97
	Thurston	52,100	50,600	97
<b>WASHINGTON</b>				
Between 25-49%	Island	17,700	17,300	98
	Jefferson	7,100	6,800	96
	Kittitas West	2,200	2,100	93
	Lewis	21,600	20,600	95
	Skagit	26,100	25,100	96
	Whatcom	43,100	41,300	96
<b>WASHINGTON</b>				
Between 5-24%	Cowlitz	31,400	30,400	97
	Pacific	7,400	6,900	93
	San Juan	3,800	3,600	95
<b>Station Totals</b>		<b>1,149,800</b>	<b>1,111,800</b>	<b>96</b>
<b>Net Weekly Circulation (1983)</b>			<b>592,200</b>	
<b>Average Daily Circulation (1983)</b>			<b>233,400</b>	

# THE TED HEPBURN COMPANY

Media Brokerage Specialist CATV, TV and Radio

Ted Hepburn, President Todd Hepburn, VP, CATV Division  
Heidi Hepburn Jebson, VP, Small Markets  
P.O. Box 42401, Cincinnati, Ohio 45242 (513) 791-8730



# Washington—Yakima

**KAPP**

Ch. 35

(Operates satellite KVEW, Kennewick, Wash.)

Technical Facilities: Channel No. 35 (596-602 MHz). Authorized power: 646-kw max. & 255-kw horizontal visual, 64.6-kw max. & 25.5-kw horizontal aural. Antenna: 960-ft. above av. terrain, 175-ft. above ground, 2150-ft. above sea level.

Latitude 46° 31' 57"  
Longitude 120° 30' 37"

Transmitter: Ahtanum Ridge.

News Service: UPI.

Satellite Earth Station: Microwave Associates, 5-meter; Microwave Associates receivers.

Network Service: ABC.

Licensee: Apple Valley Bcstg. Co.

Studio: 1610 S. 24th Ave., Yakima, Wash. 98902.

Telephone: 509-453-0351.

Ownership: See KXLY-TV, Spokane.

Began Operation: Sept. 21, 1970.

Represented (sales) by Blair Television; The Tacher Co.

Represented (legal) by Lovett, Hennessey, Stambler & Siebert, P.C.

Represented (engineering) by Jules Cohen & Associates.

Personnel:

ELIZABETH M. SCHIRMER, president.

R. GARY PIERONE, vice president & general manager.

DON POPE, chief engineer.

JEFF WASSON, news director.

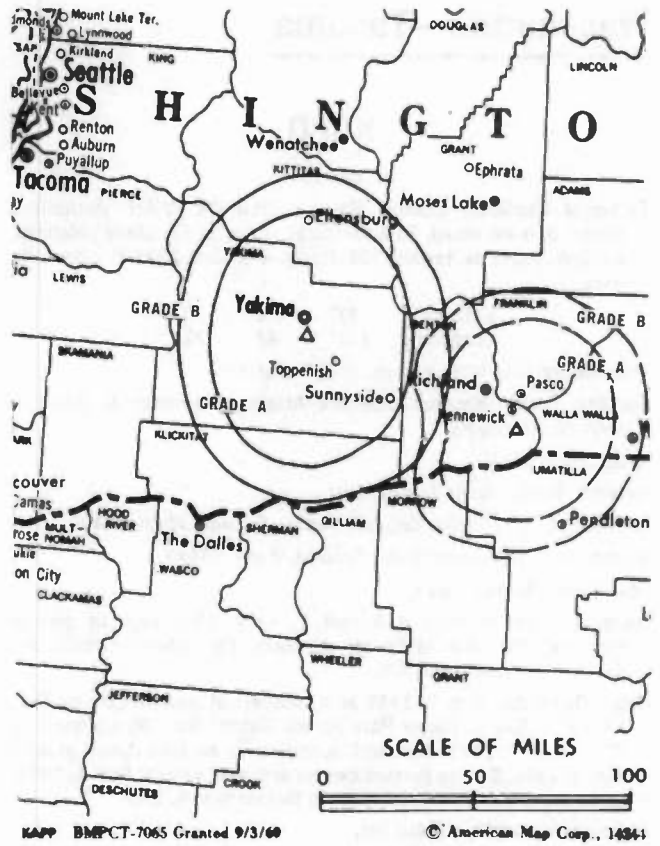
Highest 30 Sec. Rate (Sept. 19, 1983): \$750.

Note: Above rate includes KVEW, Kennewick.


NETWORK BASE HOURLY RATE: \$225.

Total Households: © MSI Consumer Market Data as of 1/1/83 TV Homes: TV% and Circulation © 1983 Arbitron County coverage based on Arbitron study.

Net Weekly Circulation	State County	Total Households	TV Households	%
<b>50% &amp; Over</b>	<b>WASHINGTON</b>			
	Kittitas East	7,600	7,100	94
	Yakima	65,300	62,500	96
<b>Between 5-24%</b>	<b>WASHINGTON</b>			
	Benton	44,300	42,900	97
	Chelan	18,700	17,900	96
	Kittitas West	2,200	2,100	93
<b>Station Totals</b>		<b>138,100</b>	<b>132,500</b>	<b>95</b>
<b>Net Weekly Circulation (1983)</b>			<b>69,600</b>	
<b>Average Daily Circulation (1983)</b>			<b>45,500</b>	



## BLACKBURN & COMPANY, INC.



**RADIO • TV • CATV • NEWSPAPER BROKERS  
NEGOTIATIONS • FINANCING • APPRAISALS**

<b>CHICAGO</b>	333 N. Michigan Ave., 60601	(312) 346-6460
<b>WASHINGTON, D.C.</b>	1111 19th St., N.W., 20036	(202) 331-9270
<b>ATLANTA</b>	400 Colony Sq., #1004, 30361	(404) 892-4655
<b>BEVERLY HILLS</b>	9465 Wilshire Blvd., 90212	(213) 274-8151

# Washington—Yakima

## KIMA-TV

Ch. 29

(Also operates associated stations KEPR-TV, Pasco, Wash.; KLEW-TV, Lewiston, Ida.)

Technical Facilities: Channel No. 29 (560-566 MHz). Authorized power: 490-kw max. & 380-kw horizontal visual, 87-kw max. & 6.76-kw horizontal aural. Antenna: 970-ft. above av. terrain, 166-ft. above ground, 2166-ft. above sea level.

Latitude 46° 31' 58"  
Longitude 120° 30' 33"

Transmitter: Ahtanum Ridge.

News Services: AP, Group W Newsfeed.

Satellite Earth Station: Harris, 7.1-meter; Harris receivers.

Arbitron Data: Figures do not include KEPR-TV, Pasco & KLEW-TV, Lewiston, Ida. which are reported separately.

Network Service: CBS.

Licensee: NWG Broadcasting Co., d/b as Cascade Broadcasting Co., Radio & Television Center, Box 702, Yakima 98907.

Studio: Radio & Television Center, 2801 Terrace Heights Dr.

Mailing Address: Box 702, Yakima, Wash. 98907.

Telephone: 509-575-0029. TWX: 510-777-5356.

Ownership: NWG Broadcasting Co. John Noel Jr., pres., 75%; Rodger D. Noel, 25%. NWG Bcstg. also owns KEPR-TV, Pasco, Wash. & KLEW-TV, Lewiston, Ida.

Began Operation: July 19, 1953. Sale to present owners by Filmways Inc. approved by FCC Aug. 30, 1972 (Television Digest, Vol. 12:4). Previously, merger of Filmways Inc. & Cascade Bcstg. approved by FCC July 23, 1969. Sale to Cascade Bcstg. by A. W. Talbot and Ralph Sundquist, et al., approved Feb. 21, 1962 (Vol. 1:14).

Represented (sales) by Seltel Inc.; Art Moore Inc. (Northwest).

Represented (legal) by Pepper & Corazzini.

Represented (engineering) by Hammett & Edison Inc.

Personnel:

DALE HAZEN, vice president & general manager.

STU SIEBEL, program director.

MIKE RASTOVICH, director of engineering.

T. J. CLOSE, news director.

DOW LAMBERT, chief engineer.

Highest One Hour Rate: \$1100.

Highest 30 Sec. Rate: \$650.

Note: Rates include KEPR-TV, Pasco & KLEW-TV, Lewiston.

NETWORK BASE HOURLY RATE: \$450.



Total Households: © MSI Consumer Market Data as of 1/1/83 TV Homes: TV% and Circulation © 1983 Arbitron County coverage based on Arbitron study.

Net Weekly Circulation	State County	Total Households	TV Households	%
<b>WASHINGTON</b>				
<b>50% &amp; Over</b>	Kittitas East	7,600	7,100	94
	Yakima	65,300	62,500	96
<b>WASHINGTON</b>				
<b>Between 5-24%</b>	Benton	44,300	42,900	97
	Kittitas West	2,200	2,100	93
<b>Station Totals</b>		<b>119,400</b>	<b>114,600</b>	<b>95</b>
<b>Net Weekly Circulation (1983)</b>			<b>70,200</b>	
<b>Average Daily Circulation (1983)</b>			<b>50,600</b>	

# Washington—Yakima

**KNDO**

Ch. 23

(Also operates associated station KNDU, Richland-Pasco-Kennewick, Wash.)

Technical Facilities: Channel No. 23 (524-530 MHz). Authorized power: 500-kw max. & 389-kw horizontal visual, 63-kw max. & 38-kw horizontal aural. Antenna: 960-ft. above av. terrain, 159-ft. above ground, 2155-ft. above sea level.

Latitude 46° 31' 59"  
Longitude 120° 30' 26"

Transmitter: Ahtanum Ridge, S of Yakima.

News Services: UPI, NBC.

Satellite Earth Station: Microdyne; 5.5-meter.

Arbitron Data: Figures do not include KNDU, Richland-Pasco-Kennewick, Wash.

Network Service: NBC.

Licensee: Columbia Empire Broadcasting Corp., 1608 S. 24th Ave., Yakima, Wash. 98901.

Studio: 1608 S. 24th Ave., Box 10028, Yakima, Wash. 98909.

Telephone: 509-248-2300.

Ownership: Hugh E. Davis, pres., 100%. Also owns associated station KNDU, Richland-Pasco-Kennewick, Wash.

Began Operation: Oct. 15, 1959. Sale to present owners by Ralph Tronsrud approved by FCC Feb. 1, 1961 (Television Digest, Vol. 16:34; 17:6).

Represented (sales) by Katz Television.

Represented (legal) by Haley, Bader & Potts.

Personnel:

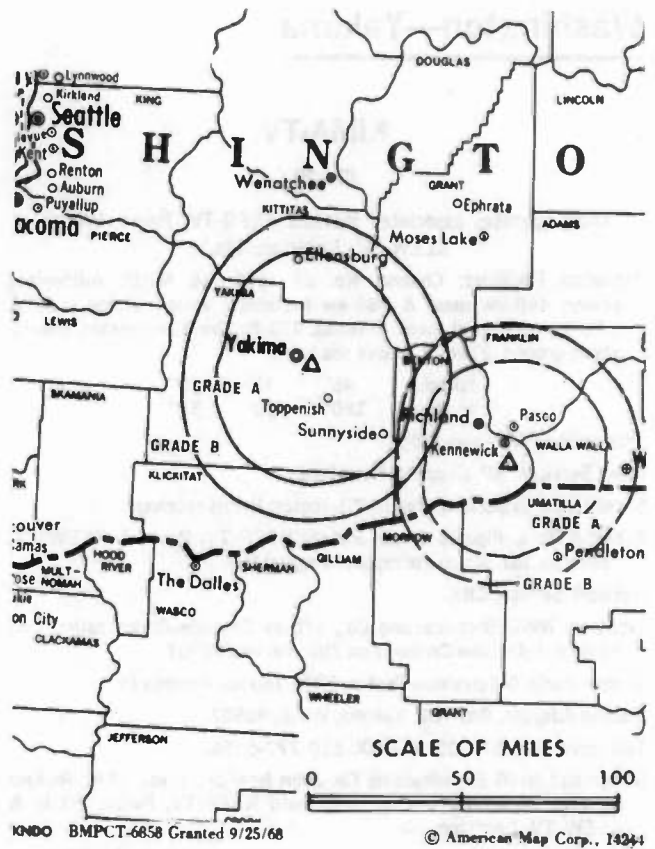
HUGH E. DAVIS, president.  
ELLIOTT KLEEMAN, general manager.  
BEN SHROPSHIRE, national sales manager.  
OPAL LAURENT, business manager.  
RONALD KROUS, director of engineering.  
SUZANNE LAGONI, news director.

Highest 30 Sec. Rate July 25, 1983: \$650.

Note: Includes KNDU, Richland-Pasco-Kennewick, Wash.

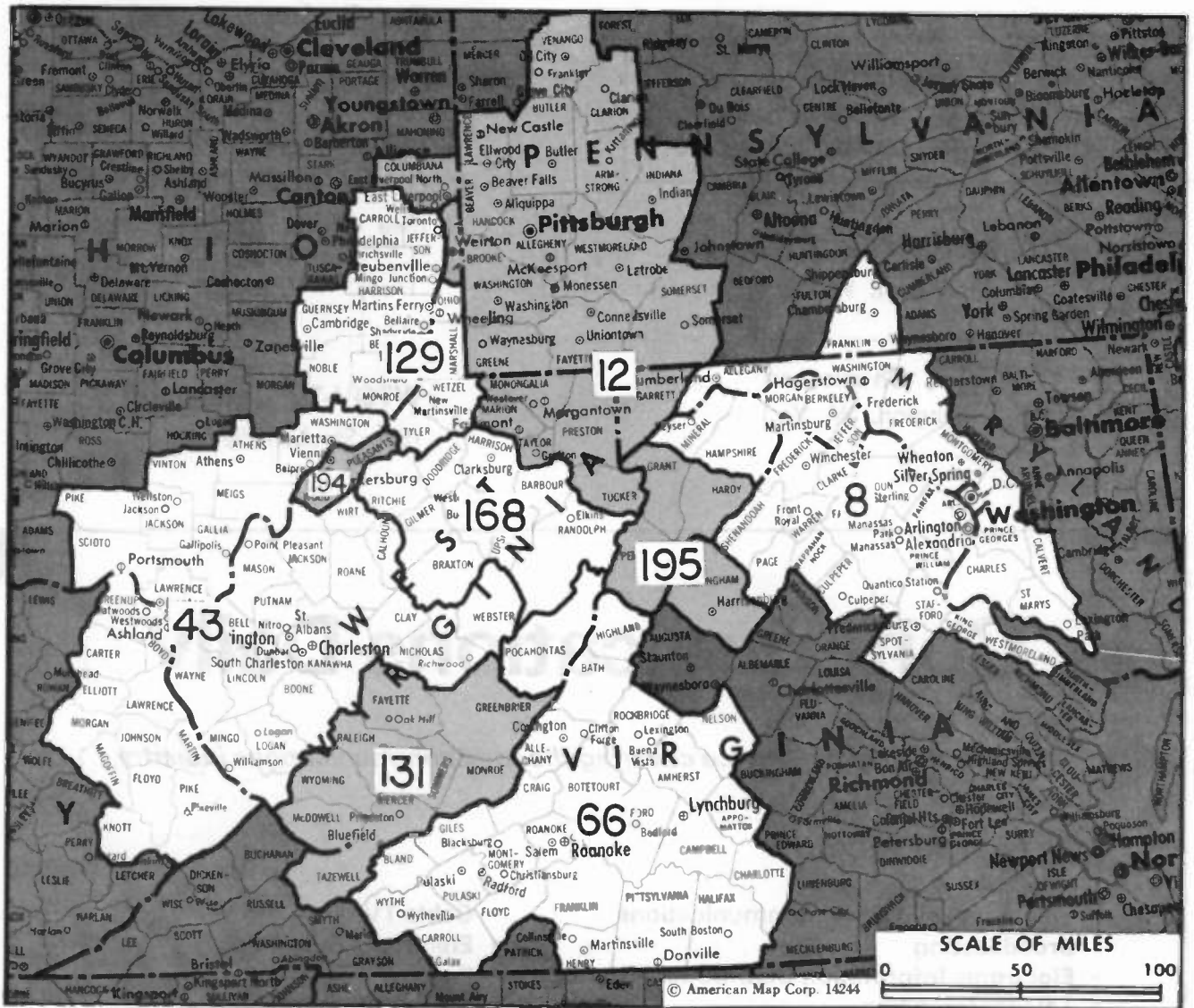
NETWORK BASE HOURLY RATE: \$600.

Total Households: © MSI Consumer Market Data as of 1/1/83 TV Homes: TV% and Circulation © 1983 Arbitron County coverage based on Arbitron study.



Net Weekly Circulation	State County	Total Households	TV Households	%
50% & Over	<b>WASHINGTON</b>			
	Kittitas East	7,600	7,100	94
	Yakima	65,300	62,500	96
Between 5-24%	<b>WASHINGTON</b>			
	Benton	44,300	42,900	97
<b>Station Totals</b>		<b>117,200</b>	<b>112,500</b>	<b>95</b>
<b>Net Weekly Circulation (1983)</b>				<b>70,900</b>
<b>Average Daily Circulation (1983)</b>				<b>41,000</b>

# West Virginia



Market	Arbitron ADI TV Households	Rank	Arbitron Prime Time TV Households	Rank	Market Area Commercial TV Stations
Washington, D.C.	1,510,100	8	916,000	10	WCQR (50), WDCA-TV (20), WDM-TV (9), WHAG-TV (25), WJLA-TV (7), WRC-TV (4), WTKK (66), WTTG (5)
Pittsburgh, Pa.	1,229,600	12	768,000	11	KDKA-TV (2), WPCB-TV (40), WPGH-TV (53), WPTT-TV (22), WPXI (11), WTAE-TV (4)
Charleston-Huntington, W.Va.	525,300	43	339,000	37	WCHS-TV (8), WOKW-TV (13), WSAZ-TV (3), WTSF (61), WVAH-TV (23)
Roanoke-Lynchburg, Va.	359,700	66	207,000	67	WDBJ (7), WSET-TV (13), WSLs-TV (10)
Wheeling, W.Va.-Steubenville, O.	155,000	129	108,000	113	WTOV-TV (9), WTRF-TV (7)
Bluefield-Beckley-Oak Hill, W.Va.	151,800	131	67,000	149	WOAY-TV (4), WVVA (6)
Clarksburg-Weston, W.Va.	76,300	168	47,000	159	WBOY-TV (12), WDTV (5), WLYJ (46)
Harrisonburg, Va.	37,000	195	20,000	186	WHSV-TV (3)
Parkersburg, W.Va.	38,200	194	9,000	202	WTAP-TV (15)

## West Virginia Station Status as of October 1, 1983

	VHF	UHF	TOTAL
Commercial Television Stations	8	3	11
Educational Television Stations	1	2	3
			<hr/> 14

## West Virginia

### State Cross Reference List

Communities That Receive Programs of  
Stations That Are Located Elsewhere

#### **WOWK-TV, Charleston**

(See Huntington, W. Va.)

— • —

#### **WSAZ-TV, Charleston**

(See Huntington, W. Va.)

— • —

#### **WCHS-TV, Huntington**

(See Charleston, W. Va.)

— • —

#### **WBOY-TV & WDTV, Weston**

(See Clarksburg, W. Va.)

— • —

#### **WTOV-TV, Wheeling**

(See Steubenville, Ohio)

# Communications Daily

*the only daily news service covering the total communications industry*

#### COVERAGE INCLUDES:

- Telephone and Data Communications
- Broadcasting
- Electronic Information Distribution
- Teleconferencing
- Cable TV
- Electronic Publishing
- Emerging Technologies —  
the new frontiers.

Keep up with the communications revolution with a subscription to COMMUNICATIONS DAILY. For only \$950 per year, you'll get a daily executive intelligence briefing — a news/analysis mix sharply focused on your interests.

To enter a subscription, or for a free sample copy, write us or call collect: 202-872-9200.

#### TELEVISION DIGEST, INC.

1836 JEFFERSON PLACE N.W. • WASHINGTON, D.C. 20036 • (202) 872-9200

# West Virginia—Bluefield

**WVVA**

Ch. 6

Technical Facilities: Channel No. 6 (82-88 MHz). Authorized power: 50-kw visual, 6.03-kw aural (maximum permitted for altitude). Antenna: 1220-ft. above av. terrain, 185-ft. above ground, 3837-ft. above sea level.

Latitude 37° 15' 21.31"  
Longitude 81° 10' 55.43"

Transmitter: Top of East River Mtn.

News Services: NBC, UPI.

Satellite Earth Station: ADM, 5-meter; Gardiner receivers.

Network Service: NBC.

Licensee: WVVA Television Inc., 130-138 S. Fifth St., Quincy, Ill. 62301.

Studio: Route 460 Bypass, Bluefield, W.Va. 24701.

Telephone: 304-325-5487. TWX: 710-938-8380.

Ownership: Quincy Newspapers Inc. For other interests, see WGEM-TV, Quincy, Ill.

Began Operation: July 31, 1955. Sale to present owner by Daily Telegraph Printing Co. approved by FCC April 9, 1979.

Represented (sales) by Avery-Knodel Inc.

Represented (legal) by Wilkinson, Barker, Knauer & Quinn.

Represented (engineering) by A. D. Ring & Associates.

Personnel:

AL MARRA, general manager.

ERLENE BRANCH, program director.

JACK DE LISI, sales manager.

KENNETH DICK, chief engineer.

Highest 30 Sec. Rate (1983): \$240.

NETWORK BASE HOURLY RATE: \$850.

Total Households: © MSI Consumer Market Data as of 1/1/83 TV Homes: TV% and Circulation © 1983 Arbitron County coverage based on Arbitron study.

Net Weekly Circulation	State County	Total Households	TV Households	%	
<b>50% &amp; Over</b>	<b>VIRGINIA</b>				
	Bland	2,200	2,100	95	
	Buchanan	12,700	12,300	97	
	Tazewell	18,300	18,000	98	
<b>WEST VIRGINIA</b>	Greenbrier	14,300	14,000	98	
	Mc Dowell	16,500	16,200	98	
	Mercer	27,900	27,500	99	
	Monroe	4,700	4,500	96	
	Pocahontas	3,600	3,400	94	
	Raleigh	32,300	31,800	98	
	Summers	5,600	5,400	96	
	Wyoming	12,200	11,900	98	
	<b>Between 25-49%</b>	<b>VIRGINIA</b>			
		Carroll	12,600	12,300	98
Giles		6,400	6,300	98	
Highland		1,100	1,100	100	
Pulaski		13,100	12,900	98	
Wythe	9,500	9,300	98		



Net Weekly Circulation	State County	Total Households	TV Households	%
<b>Between 25-49%</b>	<b>WEST VIRGINIA</b>			
	Boone	10,900	10,700	99
	Fayette	21,100	20,800	99
	Logan	17,100	16,900	99
Mingo	12,600	12,300	98	
<b>Between 5-24%</b>	<b>KENTUCKY</b>			
	Pike	28,800	28,300	98
<b>NORTH CAROLINA</b>	Alleghany	3,900	3,800	97
	Yadkin	10,700	10,500	98
<b>VIRGINIA</b>	Alleghany	10,200	10,100	99
	Bath	2,200	2,200	100
	Craig	1,500	1,500	100
	Dickenson	6,900	6,800	99
	Floyd	4,400	4,300	98
	Grayson	6,300	6,200	98
	Russell	11,800	11,500	97
	Smyth	11,900	11,700	98
	Washington	24,300	24,000	99
	<b>WEST VIRGINIA</b>	Braxton	5,200	5,000
Kanawha		89,300	88,500	99
Lincoln		8,100	8,000	99
Nicholas		10,200	10,000	98
<b>Station Totals</b>		<b>490,400</b>	<b>482,100</b>	<b>98</b>
<b>Net Weekly Circulation (1983)</b>			<b>179,900</b>	
<b>Average Daily Circulation (1983)</b>			<b>107,500</b>	



# West Virginia—Charleston-Huntington

## WCBS-TV

Ch. 8

Technical Facilities: Channel No. 8 (180-186 MHz). Authorized power: 158-kw visual, 19.1-kw aural. Antenna: 1236-ft. above av. terrain, 996-ft. above ground, 2046-ft. above sea level.

Latitude 38° 24' 27.9"  
Longitude 81° 54' 13.3"

Transmitter: Coal Mtn., 3.5-mi. W of St. Albans, W. Va.

AM Affiliate: WCBS, 5-kw, 580 kHz (CBS).

FM Affiliate: WBES, 16-kw, 96.1 MHz (No. 241), 800-ft.

News Services: CBS, AP.

Network Service: CBS.

Licensee: Rollins Telecasting Inc., Box 647, Atlanta, Ga. 30301.

Studio: 1111 Virginia St. E., Charleston, W. Va. 25301.

Telephone: 304-346-5358. TWX: 710-930-8720.

Ownership: Rollins Inc., 100%. For other interests, see WPTZ, Plattsburgh, N.Y.

Began Operation: Aug. 16, 1954. Sale to present owner by Tierney Co. approved Sept. 28, 1960 by FCC (Television Digest, Vol. 16:29, 40).

Represented (sales) by Petry Television Inc.

Represented (legal) by Pepper & Corazzini.

Personnel:

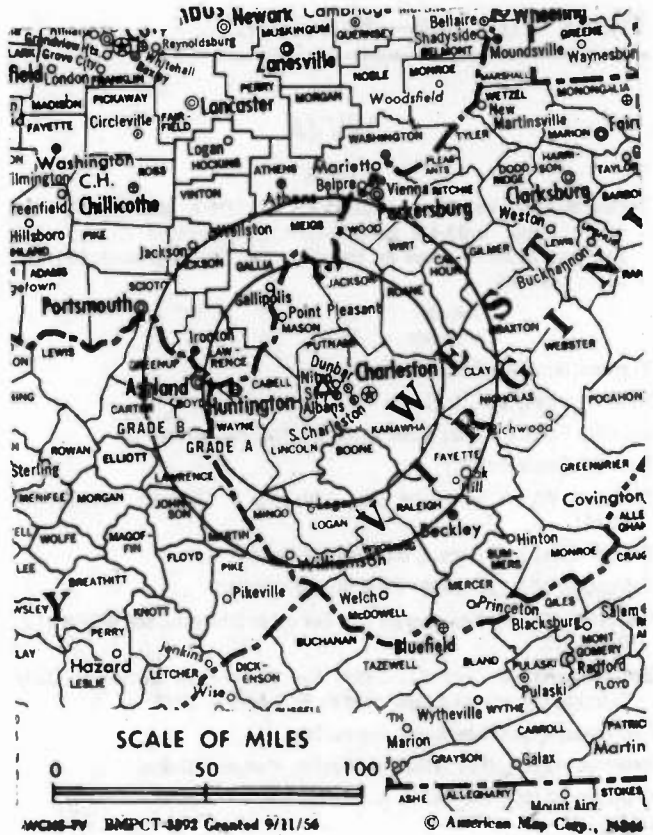
- RICHARD A. HUBBELL, vice president, media group.
- JACK ROBINETTE, vice president, television.
- ROBERT O. PAXSON, general manager.
- DENNIS E. ADKINS, general sales manager.
- JO COREY, operations manager.
- RICHARD W. CANTER, news director.
- MICHAEL J. HOOPER, promotion director.
- ROBERT E. ROUSH, chief engineer.

Highest 30 Sec. Rate: \$2000.

NETWORK BASE HOURLY RATE: \$1140.

Total Households: © MSI Consumer Market Data as of 1/1/83 TV Homes: TV% and Circulation © 1983 Arbitron County coverage based on Arbitron study.

Net Weekly Circulation	State County	Total Households	TV Households	%
<b>50% &amp; Over</b>	<b>KENTUCKY</b>			
	Boyd	20,900	20,800	100
	Carter	8,700	8,600	99
	Elliott	2,500	2,500	100
	Floyd	17,600	17,300	98
	Greenup	13,700	13,600	99
	Johnson	8,900	8,700	98
	Lawrence	5,000	4,900	98
	Magoffin	4,600	4,500	98
	Martin	4,600	4,500	98
	Morgan	4,300	4,200	98
	Pike	28,800	28,300	98
	<b>OHIO</b>			
	Athens	19,100	18,500	97
Gallia	11,000	10,700	97	
Jackson	11,200	11,000	98	
Lawrence	23,200	22,700	98	
Meigs	8,900	8,700	98	
Scioto	30,500	29,900	98	
Vinton	4,200	4,100	98	
Washington	23,600	22,900	97	
<b>WEST VIRGINIA</b>				
Boone	10,900	10,700	99	
Braxton	5,200	5,000	97	
Cabell	41,200	40,900	99	
Calhoun	3,200	3,100	97	
Clay	4,000	3,900	98	
Fayette	21,100	20,800	99	
Jackson	9,200	9,100	99	
Kanawha	89,300	88,500	99	
Lincoln	8,100	8,000	99	



Net Weekly Circulation	State County	Total Households	TV Households	%
<b>50% &amp; Over</b>	Logan	17,100	16,900	99
	Mc Dowell	16,500	16,200	98
	Mason	9,900	9,800	99
	Mingo	12,600	12,300	98
	Nicholas	10,200	10,000	98
	Putnam	14,100	14,000	99
	Raleigh	32,300	31,800	98
	Roane	5,800	5,700	98
	Wayne	16,800	16,600	99
	Wirt	1,700	1,700	100
	Wood	35,300	34,900	99
Wyoming	12,200	11,900	98	

<b>Between 25-49%</b>	<b>OHIO</b>			
	Morgan	5,200	5,000	96
	Pike	8,200	8,000	97

<b>VIRGINIA</b>	Buchanan	12,700	12,300	97
-----------------	----------	--------	--------	----

<b>WEST VIRGINIA</b>	Gilmer	3,100	3,000	97
	Greenbrier	14,300	14,000	98
	Lewis	7,000	6,900	99
	Mercer	27,900	27,500	99
	Pleasants	3,000	3,000	100
	Ritchie	4,400	4,300	98
	Summers	5,600	5,400	96
	Upshur	8,700	8,500	98
	Webster	4,500	4,400	98

<b>Between 5-24%</b>	<b>KENTUCKY</b>			
	Breathitt	5,500	5,300	96
	Knott	5,900	5,700	97
	Lewis	5,100	5,000	98
	Rowan	6,400	6,300	98

<b>OHIO</b>	Hocking	9,300	9,100	98
	Perry	11,000	10,800	98

(Continued on page 973)

<b>Station Totals</b>	<b>815,000</b>	<b>801,100</b>	<b>98</b>
<b>Net Weekly Circulation (1983)</b>		<b>550,000</b>	
<b>Average Daily Circulation (1983)</b>		<b>318,500</b>	

# West Virginia—Huntington-Charleston

## WOWK-TV

Ch. 13

Technical Facilities: Channel No. 13 (210-216 MHz). Authorized power: 132-kw visual, 26.3-kw aural. Antenna: 1270-ft. above av. terrain, 1109-ft. above ground, 2049-ft. above sea level.

Latitude 38° 30' 21"  
Longitude 82° 12' 30"

Transmitter: Barker's Ridge Rd., Huntington.

News Services: AP, UPI, CNN.

Satellite Earth Station: Channel Master, 3-meter; Channel Master receivers.

Network Service: ABC.

Licensee: Gateway Communications Inc., 625 Fourth Ave. 25701.

Studio: 625 4th Ave., Huntington, W.Va. 25701.

Mailing Address: Box 13, Huntington, W.Va. 25706.

Telephone: 304-525-7661. TWX: 710-931-8078.

Ownership: See WBNG-TV, Binghamton, N.Y.

Began Operation: Oct. 2, 1955. Sale to present owner by Reeves Telecom approved by FCC Sept. 13, 1974. Sale to Reeves by Cowles Bcstg. Co. approved Dec. 21, 1960 (Television Digest, Vol. 16:43, 52). Sale to Cowles by S. J. Hyman theater interests approved June 20, 1956 (Vol. 12:18, 25).

Represented (sales) by Blair Television.

Represented (legal) by Wilner & Scheiner.

Represented (engineering) by Smith & Powstenko.

### Personnel:

- LEO M. MacCOURTNEY, vice president & general manager.
- JACK D. DEMPSEY, general sales manager.
- JAMES E. MAHER, local sales manager.
- PAUL DICKER, program manager.
- JACQUI MULLEN, vice president & news director.
- ROBERT WILLIS, promotion director.
- CHARLES GOODE, chief engineer.

Highest 30 Sec. Rate (July 25, 1983): \$650.

NETWORK BASE HOURLY RATE: \$1450.

Total Households: © MSI Consumer Market Data as of 1/1/83 TV Homes: TV% and Circulation © 1983 Arbitron County coverage based on Arbitron study.

Net Weekly Circulation	State County	Total Households	TV Households	%
50% & Over	<b>KENTUCKY</b>			
	Boyd	20,900	20,800	100
	Carter	8,700	8,600	99
	Elliott	2,500	2,500	100
	Floyd	17,600	17,300	98
	Greenup	13,700	13,600	99
	Johnson	8,900	8,700	98
	Lawrence	5,000	4,900	98
	Magoffin	4,600	4,500	98
	Martin	4,600	4,500	98
	Morgan	4,300	4,200	98
	Pike	28,800	28,300	98
	<b>OHIO</b>			
	Athens	19,100	18,500	97
	Gallia	11,000	10,700	97
	Jackson	11,200	11,000	98
	Lawrence	23,200	22,700	98
	Melgs	8,900	8,700	98
	Pike	8,200	8,000	97
Scioto	30,500	29,900	98	
Vinton	4,200	4,100	98	
Washington	23,600	22,900	97	
<b>WEST VIRGINIA</b>				
Boone	10,900	10,700	99	
Cabell	41,200	40,900	99	
Fayette	21,100	20,800	99	
Jackson	9,200	9,100	99	



Net Weekly Circulation	State County	Total Households	TV Households	%
50% & Over	<b>KANAWHA</b>	89,300	88,500	99
	<b>LINCOLN</b>	8,100	8,000	99
	<b>LOGAN</b>	17,100	16,900	99
	<b>MC DOWELL</b>	16,500	16,200	98
	<b>MASON</b>	9,900	9,800	99
	<b>MINGO</b>	12,600	12,300	98
	<b>PLEASANTS</b>	3,000	3,000	100
	<b>PUTNAM</b>	14,100	14,000	99
	<b>RALEIGH</b>	32,300	31,800	98
	<b>WAYNE</b>	16,800	16,600	99
	<b>WOOD</b>	35,300	34,900	99
<b>WYOMING</b>	12,200	11,900	98	

Net Weekly Circulation	State County	Total Households	TV Households	%
Between 25-49%	<b>KENTUCKY</b>			
	Knott	5,900	5,700	97
	Lewis	5,100	5,000	98
Rowan	6,400	6,300	98	

Net Weekly Circulation	State County	Total Households	TV Households	%
OHIO	Hocking	9,300	9,100	98
	Morgan	5,200	5,000	96

Net Weekly Circulation	State County	Total Households	TV Households	%
WEST VIRGINIA	Braxton	5,200	5,000	97
	Calhoun	3,200	3,100	97
	Clay	4,000	3,900	98
	Gilmer	3,100	3,000	97
	Nicholas	10,200	10,000	98
	Ritchie	4,400	4,300	98
	Roane	5,800	5,700	98
	Wirt	1,700	1,700	100

Net Weekly Circulation	State County	Total Households	TV Households	%
Between 5-24%	<b>KENTUCKY</b>			
	Breathitt	5,500	5,300	96
	Letcher	10,900	10,600	97
	Menifee	1,700	1,700	100
Wolfe	2,400	2,300	96	
<b>OHIO</b>	Ross	23,000	22,500	98

(Continued on page 973)

Station Totals	837,500	823,000	98
Net Weekly Circulation (1983)			521,500
Average Daily Circulation (1983)			304,800

# West Virginia—Huntington—Charleston

## WSAZ-TV

Ch. 3

Technical Facilities: Channel No. 3 (60-66 MHz). Authorized power: 46.8-kw visual, 6.92-kw aural. Antenna: 1253-ft. above av. terrain, 1069-ft. above ground, 2049-ft. above sea level.

Latitude 38° 30' 34"  
Longitude 82° 13' 09"

Transmitter: Barker's Ridge, W.Va.

News Service: AP.

Network Service: NBC.

Licensee: Lee Enterprises Inc., WSAZ Bldg., 645 Fifth Ave., Huntington 25701.

Studios: 645 5th Ave., Huntington, W.Va. 25701; auxiliary studio in Charleston, W.Va.

Telephones: 304-697-4780, Huntington; 304-344-3521, Charleston.

TWX: 710-931-8034.

Ownership: See KHQA-TV, Hannibal, Mo.-Quincy, Ill.

Began Operation: Oct. 14, 1949. Sale to present owner by Capital Cities Bcstg. approved by FCC Feb. 1971. Previous sale by Goodwill Stations Inc. approved July 29, 1964 (Television Digest, Vol. 4:9, 18, 19, 31). Sale to Goodwill Stations by Huntington Publishing Co. & Mrs. Eugene Katz approved March 20, 1961 (Vol. 17:6, 14).

Represented (sales) by Katz Television.

Represented (legal) by Pierson, Ball & Dowd.

Personnel:

- GEORGE R. ANDRICK, general manager.
- GEORGE M. CURRY, program manager.
- HAROLD HALL, sales director.
- DON RAY, national sales manager.
- BILL ALLEN, business manager.
- JOHN P. CLAY, chief engineer.
- ROBERT HARRIS, Charleston operations manager.
- BILL KINNAIRD, Huntington operations manager.
- LOREN TOBIA, news manager.
- BETH ELLIS, traffic manager.

Highest 30 Sec. Rate (July 25, 1983): \$3000.

NETWORK BASE HOURLY RATE: \$1700.

Total Households: © MSI Consumer Market Data as of 1/1/83 TV Homes: TV% and Circulation © 1983 Arbitron County coverage based on Arbitron study.

Net Weekly Circulation	State County	Total Households	TV Households	%
<b>50% &amp; Over</b>	<b>KENTUCKY</b>			
	Boyd	20,900	20,800	100
	Carter	8,700	8,600	99
	Elliott	2,500	2,500	100
	Floyd	17,600	17,300	98
	Greenup	13,700	13,600	99
	Johnson	8,900	8,700	98
	Lawrence	5,000	4,900	98
	Lewis	5,100	5,000	98
	Magoffin	4,600	4,500	98
	Martin	4,600	4,500	98
	Morgan	4,300	4,200	98
	Pike	28,800	28,300	98
	Rowan	6,400	6,300	98
	<b>OHIO</b>			
	Athens	19,100	18,500	97
	Gallia	11,000	10,700	97
	Jackson	11,200	11,000	98
	Lawrence	23,200	22,700	98
Meigs	8,900	8,700	98	
Pike	8,200	8,000	97	
Scioto	30,500	29,900	98	
Vinton	4,200	4,100	98	
Washington	23,600	22,900	97	



Net Weekly Circulation	State County	Total Households	TV Households	%
<b>50% &amp; Over</b>	<b>WEST VIRGINIA</b>			
	Boone	10,900	10,700	99
	Cabell	41,200	40,900	99
	Calhoun	3,200	3,100	97
	Clay	4,000	3,900	98
	Fayette	21,100	20,800	99
	Jackson	9,200	9,100	99
	Kanawha	89,300	88,500	99
	Lincoln	8,100	8,000	99
	Logan	17,100	16,900	99
	Mc Dowell	16,500	16,200	98
	Mason	9,900	9,800	99
	Mingo	12,600	12,300	98
	Nicholas	10,200	10,000	98
	Pleasants	3,000	3,000	100
	Putnam	14,100	14,000	99
	Raleigh	32,300	31,800	98
	Roane	5,800	5,700	98
	Wayne	16,800	16,600	99
Webster	4,500	4,400	98	
Wirt	1,700	1,700	100	
Wood	35,300	34,900	99	
Wyoming	12,200	11,900	98	
<b>Between 25-49%</b>	<b>KENTUCKY</b>			
	Knott	5,900	5,700	97
	Wolfe	2,400	2,300	96
<b>OHIO</b>				
Morgan	5,200	5,000	96	
<b>VIRGINIA</b>				
Buchanan	12,700	12,300	97	
<b>WEST VIRGINIA</b>				
Braxton	5,200	5,000	97	
Gilmer	3,100	3,000	97	
Ritchie	4,400	4,300	98	
(Continued on page 973)				
<b>Station Totals</b>		<b>851,400</b>	<b>836,600</b>	<b>98</b>
<b>Net Weekly Circulation (1983)</b>			<b>598,800</b>	
<b>Average Daily Circulation (1983)</b>			<b>419,800</b>	

# West Virginia—Charleston-Huntington

## WVAH-TV

Ch. 23

Technical Facilities: Channel No. 23 (524-530 MHz). Authorized power: 5000-kw max. visual, 500-kw max. aural. Antenna: 1722-ft. above av. terrain, 1573-ft. above ground, 2546-ft. above sea level.

Latitude 38° 25' 15"  
Longitude 81° 55' 27"

Transmitter: S side of Poplar Fork Rd., 1.53-mi. N of U.S. Rte. 60.  
Satellite Earth Station: Vidare, 5-meter; Automation Techniques receivers.

Network Service: None, independent.

Licensee: West Virginia Telecasting Inc., c/o Albert M. Holtz, Meridian Corp., 1016 Greentree Rd., Pittsburgh, Pa. 15220.

Studio: 23 Broadcast Plaza, Hurricane, W.Va. 25526.

Ownership: Henry Posner Jr., chmn., 54%; Albert M. Holtz, pres., 30%; Fred W. Schwarz, v.p.-treas., 1%; Thomas D. Wright, secy.-gen. counsel, 15%. Principals are applicants for Ch. 24, Wichita, Kan.; have interest in applicant for Ch. 45, Dayton, O.

Began Operation: Sept. 19, 1982.

Represented (sales) by Seltel Inc.

Represented (legal) by Fisher, Wayland, Cooper & Leader.

Represented (engineering) by Edward F. Lorentz & Associates.

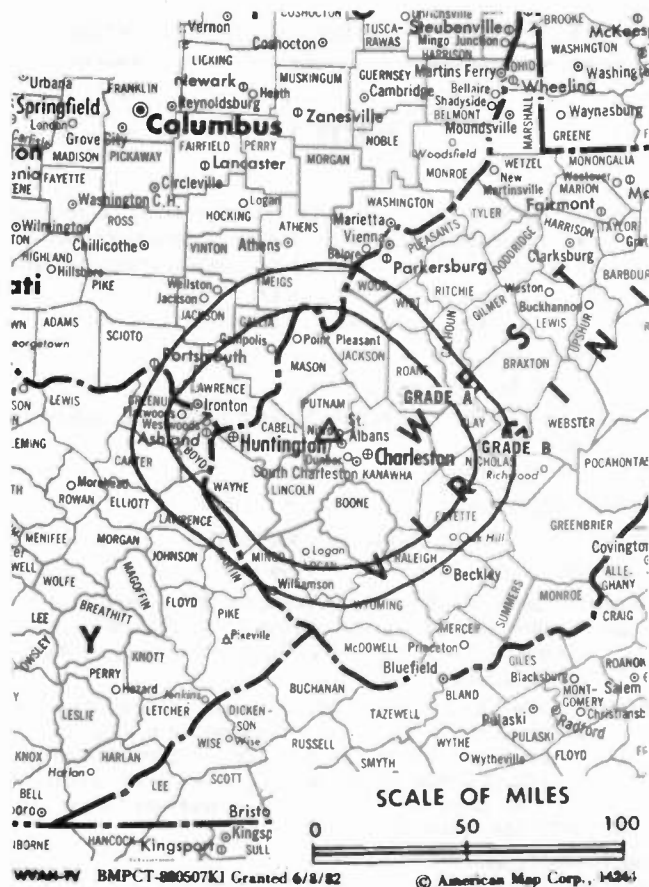
Personnel:

- GARY DREISPUL, station manager.
- WILLIAM WHITE, general sales manager.
- DANIEL VILES, local sales manager.
- GEORGE PARNICZA, chief engineer.

Highest 30 Sec. Rate (July 26, 1983): \$250.

Total Households: © MSI Consumer Market Data as of 1/1/83 TV Homes: TV% and Circulation © 1983 Arbitron County coverage based on Arbitron study.

Net Weekly Circulation	State County	Total Households	TV Households	%
Between 25-49%	<b>WEST VIRGINIA</b>			
	Cabell	41,200	40,900	99
	Kanawha	89,300	88,500	99
	Lincoln	8,100	8,000	99
	Logan	17,100	16,900	99
	Mason	9,900	9,800	99
Between 5-24%	<b>KENTUCKY</b>			
	Boyd	20,900	20,800	100
	Carter	8,700	8,600	99
	Elliott	2,500	2,500	100
	Greenup	13,700	13,600	99
	Johnson	8,900	8,700	98
	Lawrence	5,000	4,900	98
	Lewis	5,100	5,000	98



WVAH-TV BMPCT-880507KJ Granted 6/8/82 © American Map Corp., 14344

Net Weekly Circulation	State County	Total Households	TV Households	%
Between 5-24%	<b>OHIO</b>			
	Gallia	11,000	10,700	97
	Jackson	11,200	11,000	98
	Lawrence	23,200	22,700	98
	Meigs	8,900	8,700	98
Between 5-24%	<b>WEST VIRGINIA</b>			
	Boone	10,900	10,700	99
	Calhoun	3,200	3,100	97
	Clay	4,000	3,900	98
	Fayette	21,100	20,800	99
	Gilmer	3,100	3,000	97
	Jackson	9,200	9,100	99
	Mingo	12,600	12,300	98
	Nicholas	10,200	10,000	98
	Roane	5,800	5,700	98
Tyler	4,200	4,100	98	
Wayne	16,800	16,600	99	
<b>Station Totals</b>		<b>405,100</b>	<b>399,600</b>	<b>98</b>
<b>Net Weekly Circulation (1983)</b>			<b>88,200</b>	
<b>Average Daily Circulation (1983)</b>			<b>44,200</b>	

# MEN TARGET/AID SEPARATES THE FROM THE BOYS

TARGET/AID can bring a whole new perspective to broadcast advertising. Now you can determine more than just the specific demographics of a broadcast audience; you can see what kind of consumers those numbers represent.

**ARBITRON® RATINGS**

# West Virginia—Clarksburg-Fairmont

## WBOY-TV

Ch. 12

Technical Facilities: Channel No. 12 (204-210 MHz). Authorized power: 129-kw visual, 12.9-kw aural. Antenna: Directional, 862-ft. above av. terrain, 593-ft. above ground, 2045-ft. above sea level.

Latitude 39° 17' 05"  
Longitude 80° 19' 47"

Transmitter: Pinnickinnick Mtn.

News Service: AP.

Satellite Earth Station: Microdyne, 5-meter; Automation Techniques receivers.

Network Service: NBC.

Licensee: WBOY-TV Inc., 912 W. Pike St.

Studio: 912 W. Pike St., Clarksburg, W.Va. 26301.

Telephone: 304-623-3311. TWX: 710-939-6813.

Ownership: Commercial Dispatch Publishing Co., 85%; Birney Imes Jr., pres.; William J. Threadgill, v.p.; William W. Whitfield, secy.-treas., 7.5%; Clyde K. Burson, dir., 7.5%. For other interests, see WCBI-TV, Columbus, Miss.

Began Operation: Nov. 17, 1957. Sale to present owners by Marion R. Ascoli, Max Ascoli & Nathan W. Levin approved by FCC Nov. 5, 1976. Previous sale by Rust Craft Bcstg. Co. was granted March 11, 1964 by FCC (Television Digest, Vol. 3:12, 46; 4:11). For transfer of all WSTV Inc. properties to Rust Craft Broadcasting Co. Inc., see WTOV-TV, Steubenville, O.

Represented (sales) by Seltel Inc.

Represented (legal) by Arent, Fox, Kintner, Plotkin & Kahn.

Represented (engineering) by Jules Cohen & Associates.

Personnel:

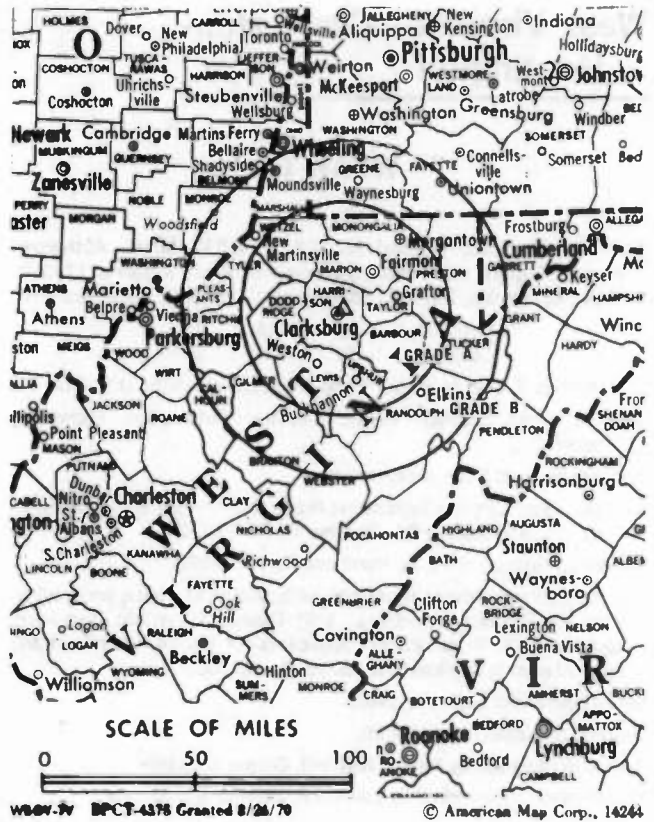
STAN SIEGAL, general manager.  
MEL KOFOD, general sales manager.  
FRANCES BASILE, program director.  
JOE WRIGHT, chief engineer.

Highest 30 Sec. Rate (July 25, 1983): \$200.

NETWORK BASE HOURLY RATE: \$680.

Total Households: © MSI Consumer Market Data as of 1/1/83 TV Homes: TV% and Circulation © 1983 Arbitron County coverage based on Arbitron study.

Net Weekly Circulation	State County	Total Households	TV Households	%
<b>50% &amp; Over</b>	<b>WEST VIRGINIA</b>			
	Barbour	6,100	6,000	98
	Doddridge	2,700	2,600	96
	Gilmer	3,100	3,000	97
	Harrison	29,400	29,200	99
	Lewis	7,000	6,900	99
	Marion	25,200	24,900	99
	Monongalia	28,900	28,400	98
	Preston	11,000	10,800	98
	Randolph	10,400	10,200	98
Ritchie	4,400	4,300	98	



Net Weekly Circulation	State County	Total Households	TV Households	%
<b>50% &amp; Over</b>	Taylor	6,100	6,000	98
	Tucker	3,400	3,300	97
	Tyler	4,200	4,100	98
	Upshur	8,700	8,500	98
<b>WEST VIRGINIA</b>				
<b>Between 25-49%</b>	Braxton	5,200	5,000	97
	Pleasants	3,000	3,000	100
	Webster	4,500	4,400	98
	Wetzel	7,900	7,800	99
<b>MARYLAND</b>				
<b>Between 5-24%</b>	Garrett	9,500	9,300	98
	<b>OHIO</b>			
	Monroe	6,400	6,200	97
	Washington	23,600	22,900	97
<b>PENNSYLVANIA</b>				
	Greene	14,800	14,300	97
<b>WEST VIRGINIA</b>				
	Calhoun	3,200	3,100	97
	Pocahontas	3,600	3,400	94
<b>Station Totals</b>		<b>232,300</b>	<b>227,600</b>	<b>97</b>
<b>Net Weekly Circulation (1983)</b>			<b>129,100</b>	
<b>Average Daily Circulation (1983)</b>			<b>80,300</b>	



# West Virginia—Clarksburg

**WLYJ**

Ch. 46

Technical Facilities: Channel No. 46 (662-668 MHz). Authorized power: 156-kw max. visual, 15.6-kw max. aural. Antenna: 796-ft. above av. terrain, 632-ft. above ground, 1992-ft. above sea level.

Latitude 39° 18' 02"  
Longitude 80° 20' 37"

Transmitter: N. 16th Extended, Clarksburg.

Satellite Earth Stations: Scientific-Atlanta, 5-meter; Paradigm, 3.7-meter; Scientific-Atlanta receivers.

Network Service: None, independent.

Licensee: WLYJ Inc., 775 W. Pike St., Clarksburg, W.Va. 26301.

Studio: 775 W. Pike St. Telephone: 304-623-5783.

Mailing Address: Box 2544, Clarksburg, W.Va. 26302-2544.

Ownership: Joseph Rose, pres.; Lucien Sammons Jr., v.p.; A. M. Roberts, secy.-treas.

Began Operation: Feb. 8, 1981.

Represented (legal) by Gammon & Grange.

Represented (engineering) by Serge Bergen.

Personnel:

JACK L. KINCAID, general manager.

WAYNE L. FAST, chief engineer.

Highest 30 Sec. Rate (July 25, 1983): \$40.

Total Households: © MSI Consumer Market Data as of 1/1/83 TV Homes: TV% and Circulation © 1983 Arbitron County coverage based on Arbitron study.

Net Weekly Circulation	State County	Total Households	TV Households	%
<b>WEST VIRGINIA</b>				
Between 5-24%	Barbour	6,100	6,000	98
	Harrison	29,400	29,200	99
<b>Station Totals</b>		<b>35,500</b>	<b>35,200</b>	<b>99</b>
<b>Net Weekly Circulation (1983)</b>			<b>5,600</b>	
<b>Average Daily Circulation (1983)</b>			<b>3,000</b>	



## MALARKEY-TAYLOR ASSOCIATES

Telecommunications Finance, Management and Engineering Consultants

1301 Pennsylvania Ave., NW Washington, DC 20004 (202) 737-2300





# WE REACH 60% OF THE STATE OF WEST VIRGINIA



**Plus**

**Extended Coverage into 4 Adjacent States:  
Pennsylvania, Maryland, Ohio & Virginia**

**Totaling**

**118 Cable Systems  
with 172,892 Subscribers**



Member



Represented Nationally by

**Avery-Knodel  
Television**



Withers Broadcasting Company of West Virginia

# West Virginia—Oak Hill-Beckley

## WOAY-TV

Ch. 4

Technical Facilities: Channel No. 4 (66-72 MHz). Authorized power: 100-kw visual, 20-kw aural. Antenna: 740-ft. above av. terrain, 688-ft. above ground, 2683-ft. above sea level.

Latitude 37° 57' 30"  
Longitude 81° 09' 03"

Transmitter: U.S. Hwy. 21, 0.7 mi. S of Oak Hill city limits.

AM Affiliate: WOAY, 10-kw, 860 kHz.

FM Affiliate: WOAY-FM, 26-kw, 94.1 MHz (No. 231), 660-ft.

News Services: ABC, AP.

Satellite Earth Station: In operation.

Network Service: ABC.

Licensee: Thomas Broadcasting Co., Box 251, Oak Hill, W.Va. 25901.

Studio: U.S. Hwy. 21, 0.7-mi. S of Oak Hill.

Mailing Address: Box 251, Oak Hill, W.Va. 25901.

Telephone: 304-469-3361.

Ownership: Thomas Broadcasting Co., 100%. Helen G. Thomas, 48.7%; Robert R. Thomas III, Helen L. Thomas, John G. Thomas, Barbara L. T. Canterbury & Sarah A. Thomas, 10.26% each.

Began Operation: Dec. 3, 1954.

Represented (sales) by Katz Television.

Represented (legal) by Fletcher, Heald & Hildreth.

Represented (engineering) by Silliman & Silliman.

### Personnel:

ROBERT R. THOMAS III, president.

CURTIS W. BUTLER, vice president & general manager.

JIM MARTIN, chief engineer.

DON WATKINS, production manager.

Highest 30 Sec. Rate (July 18, 1983): \$305.

NETWORK BASE HOURLY RATE: \$275.

Total Households: © MSI Consumer Market Data as of 1/1/83 TV Homes: TV% and Circulation © 1983 Arbitron County coverage based on Arbitron study.

Net Weekly Circulation	State County	Total Households	TV Households	%
50% & Over	<b>VIRGINIA</b>			
	Tazewell	18,300	18,000	98
	<b>WEST VIRGINIA</b>			
	Boone	10,900	10,700	99
	Braxton	5,200	5,000	97
	Clay	4,000	3,900	98
	Fayette	21,100	20,800	99
	Greenbrier	14,300	14,000	98
	Logan	17,100	16,900	99
	Mc Dowell	16,500	16,200	98
	Mercer	27,900	27,500	99
	Monroe	4,700	4,500	96
	Nicholas	10,200	10,000	98
	Raleigh	32,300	31,800	98
	Summers	5,600	5,400	96
	Webster	4,500	4,400	98
	Wyoming	12,200	11,900	98



WOAY-TV BMPCT-2280 Granted 8/3/54

© American Map Corp., 14244

Net Weekly Circulation	State County	Total Households	TV Households	%
Between 25-49%	<b>VIRGINIA</b>			
	Buchanan	12,700	12,300	97
	Giles	6,400	6,300	98
	<b>WEST VIRGINIA</b>			
	Calhoun	3,200	3,100	97
	Gilmer	3,100	3,000	97
	Kanawha	89,300	88,500	99
	Lewis	7,000	6,900	99
	Lincoln	8,100	8,000	99
	Pocahontas	3,600	3,400	94
Roane	5,800	5,700	98	
Between 5-24%	<b>KENTUCKY</b>			
	Knott	5,900	5,700	97
	Letcher	10,900	10,600	97
	Pike	28,800	28,300	98
	<b>VIRGINIA</b>			
	Alleghany	10,200	10,100	99
Bath	2,200	2,200	100	
Bland	2,200	2,100	95	
<b>WEST VIRGINIA</b>				
Mingo	12,600	12,300	98	
Putnam	14,100	14,000	99	
Ritchie	4,400	4,300	98	
<b>Station Totals</b>		435,300	427,800	98
<b>Net Weekly Circulation (1983)</b>			212,100	
<b>Average Daily Circulation (1983)</b>			117,600	

# West Virginia—Parkersburg- Marietta, O.

## WTAP-TV

Ch. 15

Technical Facilities: Channel No. 15 (476-482 MHz). Authorized power: 236-kw max. & 208-kw horizontal visual, 46.6-kw max. & 41.4-kw horizontal aural. Antenna: 620-ft. above av. terrain, 435-ft. above ground, 1395-ft. above sea level.

Latitude 39° 20' 59"  
Longitude 81° 33' 56"

Transmitter: Dole's Knob, Constitution, O.

News Services: AP, UPI, NPS.

Satellite Earth Station: ADM, 3.9-meter; Drake receivers.

Network Service: NBC.

Licensee: Benedek Bcstg. Corp., 121 W. 7th St., Parkersburg 26102.

Studio: 121 W. Seventh St., Parkersburg, W.Va. 26102.

Telephone: 304-485-4588.

Ownership: Benedek Broadcasting Corp. A. Richard Benedek, pres.-treas.; Warren D. Benedek, v.p., 5%; Laura Benedek, secy.; Walter Eisenberg, 7%; Sherman A. Grimm, 5%; Benedek Holding Co., 82.5%. A. Richard Benedek owns WBKO(TV), Bowling Green, Ky.; 50% of WYTV, Youngstown, Ohio.

Began Operation: Oct. 8, 1953. Sale to present owners by Robert E. Richardson, et al., approved by FCC Oct. 3, 1979 (Television Digest, Vol. 19:44). Previous sale by R. L. Drake Co. approved Nov. 1974. Sale by T/R Inc. (Zanesville Publishing) approved Nov. 2, 1967. Sale by Frank Baer-Howard Chernoff group approved March 30, 1955 (Vol. 11:10, 14).

Represented (sales) by Avery-Knodel Inc.

Represented (legal) by Wilner & Scheiner.

Personnel:

SHERMAN A. GRIMM, general manager.  
CHARLES HELMICK, chief engineer.  
GLENN WILSON, program director.

Highest 30 Sec. Rate (June 1, 1983): \$160.

NETWORK BASE HOURLY RATE: \$125.

Total Households: © MSI Consumer Market Data as of 1/1/83 TV Homes: TV% and Circulation © 1983 Arbitron County coverage based on Arbitron study.

Net Weekly Circulation	State County	Total Households	TV Households	%
50% & Over	<b>OHIO</b>			
	Washington	23,600	22,900	97
	<b>WEST VIRGINIA</b>			
	Pleasants	3,000	3,000	100
	Wood	35,300	34,900	99



WTAP-TV BMPCT-7043 Granted 9/30/69

© American Map Corp., 14244

Net Weekly Circulation	State County	Total Households	TV Households	%
Between 25-49%	<b>OHIO</b>			
	Athens	19,100	18,500	97
	Morgan	5,200	5,000	96
	<b>WEST VIRGINIA</b>			
	Ritchie	4,400	4,300	98
Between 5-24%	<b>OHIO</b>			
	Meigs	8,900	8,700	98
	Noble	4,200	4,000	95
	<b>WEST VIRGINIA</b>			
	Calhoun	3,200	3,100	97
	Jackson	9,200	9,100	99
	Mason	9,900	9,800	99
	Wirt	1,700	1,700	100
Station Totals		127,700	125,000	97
Net Weekly Circulation (1983)			56,400	
Average Daily Circulation (1983)			33,800	

# West Virginia—Wheeling

**WTRF-TV**

Ch. 7



THE FORWARD GROUP

Technical Facilities: Channel No. 7 (174-180 MHz). Authorized power: 316-kw visual, 30.9-kw aural, with electrical beam tilt. Antenna: 962-ft. above av. terrain, 740-ft. above ground, 2025-ft. above sea level.

Latitude 40° 03' 41"  
Longitude 80° 45' 08"

Transmitter: R.D. 1, Kirkwood Heights, Bridgeport, O.

News Services: AP, UPI.

Satellite Earth Station: Microdyne; 7-meter.

Network Service: CBS, ABC.

Licensee: Forward Tele-Productions Inc., 96 16th St., Wheeling, W.Va. 26003.

Studio: 96 16th St., Wheeling, W.Va. 26003.

Telephone: 304-232-7777. TWX: 304-232-6897.

Ownership: Forward Communications Inc. For other interests, see Group Ownership of TV Stations.

Began Operation: Oct. 24, 1953. FCC approved transfer of control to Forward Communications from Albert V. Dix family Feb. 28, 1969. Forward assumed control April 8, 1969. Previously, Dix family increased holdings from 30% to 90% by stock purchases from Wheeling Intelligencer and News Register (30%) and Thomas Bloch family and estate after FCC approved transfer of control Dec. 17, 1958 (Television Digest, Vol. 14:46, 48, 52).

Represented (sales) by Seltel Inc.

Represented (legal) by McKenna, Wilkinson & Kittner.

Personnel:

- CHARLES E. SHERMAN, president & general manager.
- FRANK CURTIS, exec. v.p. & assistant general manager.
- GEN IRWIN, business manager.
- GEORGE CARROLL, vice president, operations.
- GARRY VORHEES, vice president, programming.
- MARK DAVIS, vice president, news operations.
- DALE SCHUSSLER, editorial director.
- HOWARD DAUBENMEYER, manager, CATV relations.
- JANICE WEBSTER, promotion director.
- WILLIAM NEY, video tape & film director.
- ROBERT McFARLAND, chief engineer.

Highest One Hour Rate: \$2200.

Highest 30 Sec. Rate (July 1, 1983): \$405.

NETWORK BASE HOURLY RATE: \$2200.

Total Households: © MSI Consumer Market Data as of 1/1/83 TV Homes: TV% and Circulation © 1983 Arbitron County coverage based on Arbitron study.

Net Weekly Circulation	State County	Total Households	TV Households	%
<b>50% &amp; Over</b>	<b>OHIO</b>			
	Belmont	31,200	30,800	99
	Carroll	9,000	8,900	99
	Guernsey	15,800	15,400	97
	Harrison	6,600	6,500	98
	Jefferson	33,100	32,700	99
	Monroe	6,400	6,200	97
	Noble	4,200	4,000	95
	Tuscarawas	31,900	31,300	98
	<b>WEST VIRGINIA</b>			
Brooke	10,900	10,800	99	
Hancock	14,700	14,700	100	



Net Weekly Circulation	State County	Total Households	TV Households	%
<b>50% &amp; Over</b>	Marion	25,200	24,900	99
	Marshall	15,100	15,000	99
	Ohio	23,100	23,000	99
	Pleasants	3,000	3,000	100
	Tyler	4,200	4,100	98
	Wetzel	7,900	7,800	99

Net Weekly Circulation	State County	Total Households	TV Households	%
<b>Between 25-49%</b>	<b>MARYLAND</b>			
	Garrett	9,500	9,300	98
	<b>OHIO</b>			
	Columbiana	41,200	40,600	99
	Coshocton	13,400	13,000	97
Muskingum	30,800	30,300	98	
Washington	23,600	22,900	97	

Net Weekly Circulation	State County	Total Households	TV Households	%
<b>PENNSYLVANIA</b>	Fayette	58,600	57,000	97
	Greene	14,800	14,300	97
	Washington	79,400	77,900	98

Net Weekly Circulation	State County	Total Households	TV Households	%
<b>WEST VIRGINIA</b>	Barbour	6,100	6,000	98
	Doddridge	2,700	2,600	96
	Harrison	29,400	29,200	99
	Monongalia	28,900	28,400	98
	Preston	11,000	10,800	98
	Randolph	10,400	10,200	98
	Ritchie	4,400	4,300	98
	Taylor	6,100	6,000	98
	Tucker	3,400	3,300	97
	Upshur	8,700	8,500	98

Net Weekly Circulation	State County	Total Households	TV Households	%
<b>Between 5-24%</b>	<b>OHIO</b>			
	Morgan	5,200	5,000	96
	Perry	11,000	10,800	98
Stark	138,300	136,600	99	

(Continued on next page)

Station Totals	1,596,700	1,570,600	98
Net Weekly Circulation (1983)			421,700
Average Daily Circulation (1983)			209,900

## West Virginia

### WCHS-TV, Charleston (Arbitron Data Continued)

Net Weekly Circulation	State County	Total Households	TV Households	%
Between 5-24%	<b>VIRGINIA</b>			
	Dickenson	6,900	6,800	99
	Tazewell	18,300	18,000	98
	<b>WEST VIRGINIA</b>			
	Pocahontas	3,600	3,400	94
	Randolph	10,400	10,200	98

### WOWK-TV, Huntington (Arbitron Data Continued)

Net Weekly Circulation	State County	Total Households	TV Households	%
Between 5-24%	<b>VIRGINIA</b>			
	Buchanan	12,700	12,300	97
	Dickenson	6,900	6,800	99
	Tazewell	18,300	18,000	98
	<b>WEST VIRGINIA</b>			
	Greenbrier	14,300	14,000	98
	Lewis	7,000	6,900	99
	Mercer	27,900	27,500	99
	Pocahontas	3,600	3,400	94
	Randolph	10,400	10,200	98
	Summers	5,600	5,400	96
	Tyler	4,200	4,100	98
	Webster	4,500	4,400	98

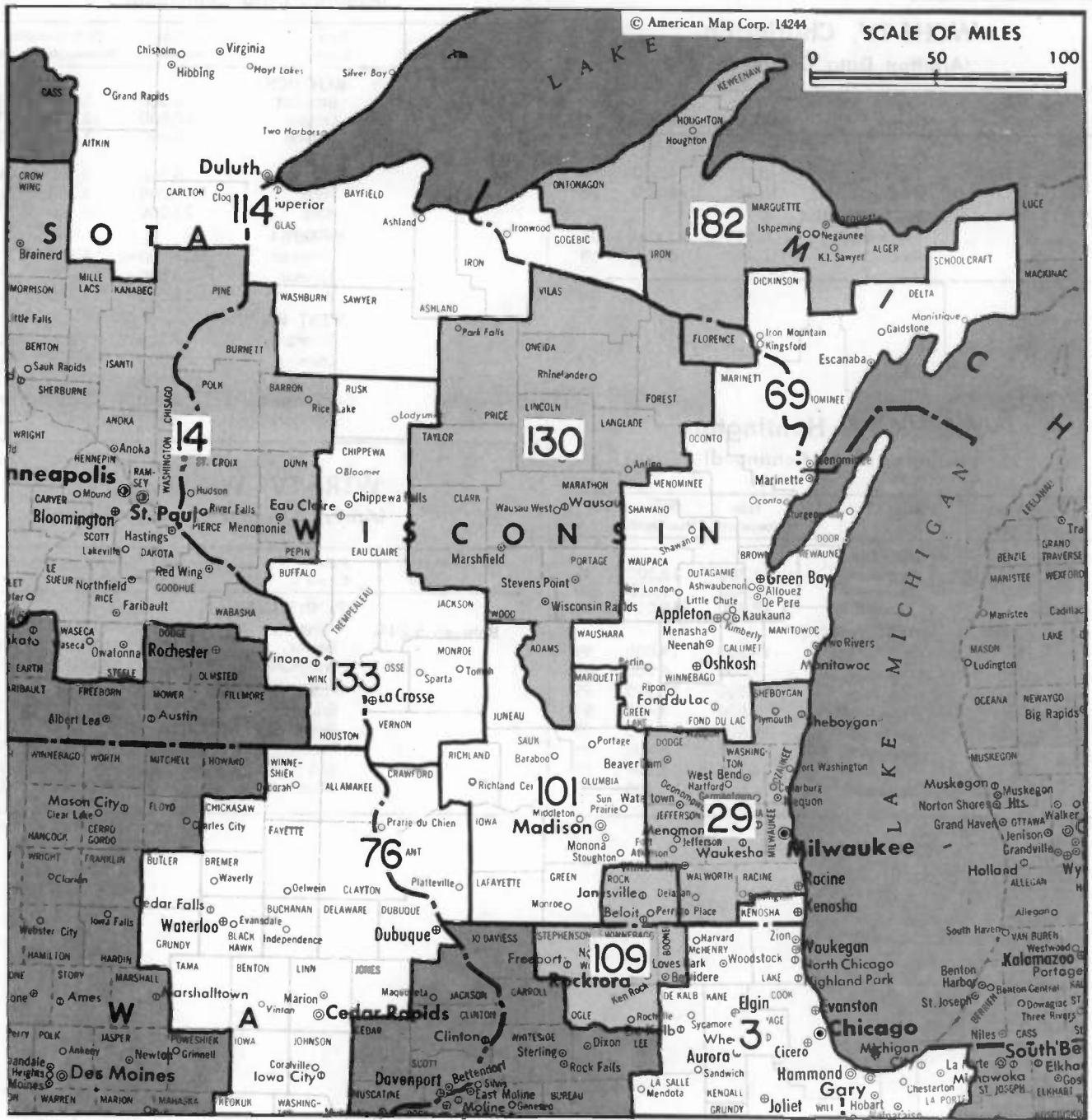
## WSAZ-TV, Huntington (Arbitron Data Continued)

Net Weekly Circulation	State County	Total Households	TV Households	%
Between 5-24%	<b>KENTUCKY</b>			
	Breathitt	5,500	5,300	96
	Letcher	10,900	10,600	97
	Menifee	1,700	1,700	100
	<b>OHIO</b>			
	Hocking	9,300	9,100	98
	Perry	11,000	10,800	98
	Ross	23,000	22,500	98
	<b>VIRGINIA</b>			
	Dickenson	6,900	6,800	99
Tazewell	18,300	18,000	98	
Wise	17,500	17,100	98	
<b>WEST VIRGINIA</b>				
Greenbrier	14,300	14,000	98	
Lewis	7,000	6,900	99	
Mercer	27,900	27,500	99	
Pocahontas	3,600	3,400	94	
Summers	5,600	5,400	96	

### WTRF-TV, Wheeling (Arbitron Data Continued)

Net Weekly Circulation	State County	Total Households	TV Households	%
Between 5-24%	<b>PENNSYLVANIA</b>			
	Allegheny	544,000	535,000	98
	Beaver	73,500	72,400	99
	Westmoreland	144,100	142,000	99
	<b>WEST VIRGINIA</b>			
	Braxton	5,200	5,000	97
	Grant	3,800	3,700	97
	Mason	9,900	9,800	99
	Wirt	1,700	1,700	100
	Wood	35,300	34,900	99





Market	Arbitron ADI TV Households	Rank	Arbitron Prime Time TV Households	Rank	Market Area Commercial TV Stations
Chicago, Ill.	2,999,700	3	1,995,000	3	WBBM-TV (2), WBBS-TV (60), WCFC-TV (38), WCIU-TV (26), WFBN (66), WFLD-TV (32), WGN-TV (9), WLS-TV (7), WMAQ-TV (5), WPWR-TV (60), WSNS-TV (44)
Minneapolis-St. Paul, Minn.	1,141,700	14	702,000	14	KMSP-TV (9), KSTP-TV (5), KTMA-TV (23), KXLI (41), WCCO-TV (4), WFBT-TV (29), WTCN-TV (11)
Milwaukee, Wis.	685,900	29	439,000	27	WCGV-TV (24), WISN-TV (12), WITI-TV (6), WTMJ-TV (4), WVCY-TV (30), WVTV (18)
Green Bay, Wis.	351,300	69	224,000	63	WBAY-TV (2), WFRV-TV (5), WJMN-TV (8), WLRE (26), WLUK-TV (11)
Cedar Rapids-Waterloo, Iowa	318,000	76	185,000	73	KCRG-TV (9), KDUB-TV (40), KGAN-TV (2), KWLL-TV (7)
Madison, Wis.	202,900	101	134,000	92	WISC-TV (3), WKOW-TV (27), WMTV (15)

# Wisconsin

Market	Arbitron ADI TV Households	Rank	Arbitron Prime Time TV Households	Rank	Market Area Commercial TV Stations
Rockford, Ill. ....	188,100	109	114,000	104	WIFR-TV (23), WQRF-TV (39), WREX-TV (13), WTOV (17)
Duluth, Minn.-Superior, Wis. ....	177,100	114	104,000	116	KBJR-TV (6), KDLH-TV (3), WDIQ-TV (10), WIRT (13)
La Crosse-Eau Claire, Wis. ....	150,800	133	96,000	123	WEAU-TV (13), WKBT (8), WQOW-TV (18), WXOW-TV (19)
Wausau-Rhineland, Wis. ....	154,800	130	88,000	127	WAEQ-TV (12), WAOW-TV (9), WSAW-TV (7)
Marquette, Mich. ....	56,000	182	24,000	181	WLUC-TV (6)

### Wisconsin Station Status as of October 1, 1983

	VHF	UHF	TOTAL
Commercial Television Stations	12	8	20
Educational Television Stations	1	7	8
			<u>28</u>

**State Cross Reference List**  
Communities That Receive Programs of  
Stations That Are Located Elsewhere

**WFRV-TV & WLUK-TV**  
Marinette  
(See Green Bay, Wis.)

•  
**KDLH-TV, KBJR-TV & WDSE-TV**  
Superior  
(See Duluth, Minn.)

*Media Brokerage Specialist*  
*CATV, TV and Radio*

**THE  
TED HEPBURN  
COMPANY**

*Ted Hepburn, President   Todd Hepburn, VP, CATV Division  
Heidi Hepburn-Jebson, VP, Small Markets  
P.O. Box 42401, Cincinnati, Ohio 45242   (513) 791-8730*

# Wisconsin—Eau Claire

**WEAU-TV**

Ch. 13



Technical Facilities: Channel No. 13 (210-216 MHz). Authorized power: 316-kw visual, 31.6-kw aural. Antenna: 1990-ft. above av. terrain, 1997-ft. above ground, 3077-ft. above sea level.

Latitude 44° 39' 51"  
Longitude 90° 57' 41"

Transmitter: 4.4-mi. N of Fairchild, Wis. on County Rd. H.

News Services: AP, NPS.

Network Service: NBC.

Licensee: WEAU Inc., Box 47, Eau Claire 54702.

Studio: 1907 S. Hastings Way.

Mailing Address: Box 47, Eau Claire, Wis. 54702.

Telephone: 715-832-3474. TWX: 910-282-1633.

**Ownership:** WEAU Inc. is a wholly owned subsidiary of Post Corp., publisher of four dailies (one with Sun. edition); four suburban groups (weeklies & semi-weeklies) in suburbs of Boston, Cleveland, Milwaukee & St. Louis and a shopping paper in Fla. Post also owns two commercial printing subsidiaries headquartered in Appleton, Wis. & Medina, Ohio. Post owns KTVO(TV), Kirksville, Mo.-Ottumwa, Ia.; WLUC-TV, Green Bay, Wis.; WOKR(TV), Rochester, N.Y.; WLUC-TV, Marquette, Mich.; WAYY(AM), Chippewa Falls, Wis.; KBIZ(AM), Ottumwa, Iowa & WAXX(FM), Eau Claire, Wis. Post Corp. officers: V. I. Minahan, pres.; David L. Nelson, exec. v.p. in charge of bcst. div.; John B. Torinus, v.p.; Elmo Reed, engineering v.p.; Lewis Caster, treas.

**Began Operation:** Dec. 17, 1953. Sale to present owner by Morgan Murphy interests approved by FCC May 16, 1962 (Television Digest, Vol. 2:4, 21).

**Represented (sales)** by Seltel Inc.; The Hurley Co. (Minneapolis).

**Represented (legal)** by Ward & Mendelsohn.

**Represented (engineering)** by Cohen & Dippell.

**Personnel:**

- CLARK L. WIDEMAN, general manager.
- KEN LARVICK, general sales manager.
- DENISE NOONAN, national sales manager.
- JOHN NOONAN, program director.
- SUSAN AKERLUND, promotion manager.
- BOB FALLIS, chief engineer.

**Highest 30 Sec. Rate** (July 1, 1983): \$450.

**NETWORK BASE HOURLY RATE:** \$775.

Total Households: © MSI Consumer Market Data as of 1/1/83 TV Homes: TV% and Circulation © 1983 Arbitron County coverage based on Arbitron study.

Net Weekly Circulation	State County	Total Households	TV Households	%
<b>50% &amp; Over</b>	<b>WISCONSIN</b>			
	Adams	5,300	5,100	96
	Barron	14,700	14,300	97
	Buffalo	5,300	5,200	98
	Chippewa	17,900	17,600	98
	Clark	11,500	11,200	97
	Dunn	11,800	11,500	97
	Eau Claire	29,200	28,700	98
	Jackson	6,400	6,200	97
	Juneau	8,100	7,800	96
La Crosse	33,900	33,500	99	



WEAU-TV BPCT-790412KE Granted 2/25/80

© American Map Corp., 14244

Net Weekly Circulation	State County	Total Households	TV Households	%
<b>50% &amp; Over</b>	<b>MINNESOTA</b>			
	Monroe	12,400	12,100	98
	Rusk	5,600	5,400	97
	Taylor	6,500	6,300	98
	Trempealeau	9,600	9,300	97
	Vernon	9,600	9,400	98
Wood	26,800	26,400	99	

<b>Between 25-49%</b>	<b>MINNESOTA</b>			
	Houston	6,900	6,800	99
	Wabasha	7,200	7,100	99
Winona	16,100	15,800	98	

<b>Between 25-49%</b>	<b>WISCONSIN</b>			
	Marathon	40,300	39,800	99
	Peplin	2,700	2,600	96
	Portage	19,700	19,400	98
	Price	6,000	5,800	97
	Sawyer	4,800	4,600	96
	Washburn	5,200	5,100	98

<b>Between 5-24%</b>	<b>IOWA</b>			
	Allamakee	5,400	5,300	98

<b>Between 5-24%</b>	<b>MINNESOTA</b>			
	Fillmore	8,100	8,000	99

<b>Between 5-24%</b>	<b>WISCONSIN</b>			
	Langlade	7,400	7,300	98
	Lincoln	9,900	9,800	99
	Marquette	4,800	4,600	96
	Pierce	10,600	10,400	98
	St Croix	15,500	15,300	99
Waushara	7,400	7,200	97	

<b>Station Totals</b>	<b>392,600</b>	<b>384,900</b>	<b>98</b>
<b>Net Weekly Circulation (1983)</b>		<b>226,200</b>	
<b>Average Daily Circulation (1983)</b>		<b>132,700</b>	

# Wisconsin—Eau Claire

## WQOW-TV

Ch. 18

(Satellite of WXOW-TV, La Crosse, Wis.)

Technical Facilities: Channel No. 18 (494-500 MHz). Authorized power: 1150-kw max. & 407-kw horizontal visual, 115-kw max. & 40.7-kw horizontal aural. Antenna: 740-ft. above av. terrain, 506-ft. above ground, 1776-ft. above sea level.

Latitude 44° 57' 39"  
Longitude 91° 40' 05"

Transmitter: 3.9-mi. SE of Colfax.

News Service: AP.

Network Service: ABC.

Licensee: Liberty Bcstg. Inc., 2225 Coburg Rd., Eugene, Ore.

Studio: 2881 S. Hastings Way, Eau Claire, Wis. 54701.

Telephone: 715-835-1881.

Ownership: Liberty Broadcasting.

Began Operation: Sept. 22, 1980.

Represented (sales) by Katz Television.

Represented (legal) by Fly, Shuebruk, Gaguine, Boros, Schulkind & Braun.

### Personnel:

TERRY SHOCKLEY, president.

DENNIS SELENKA, senior vice president.

JACK BRENNAN, vice president, sales.

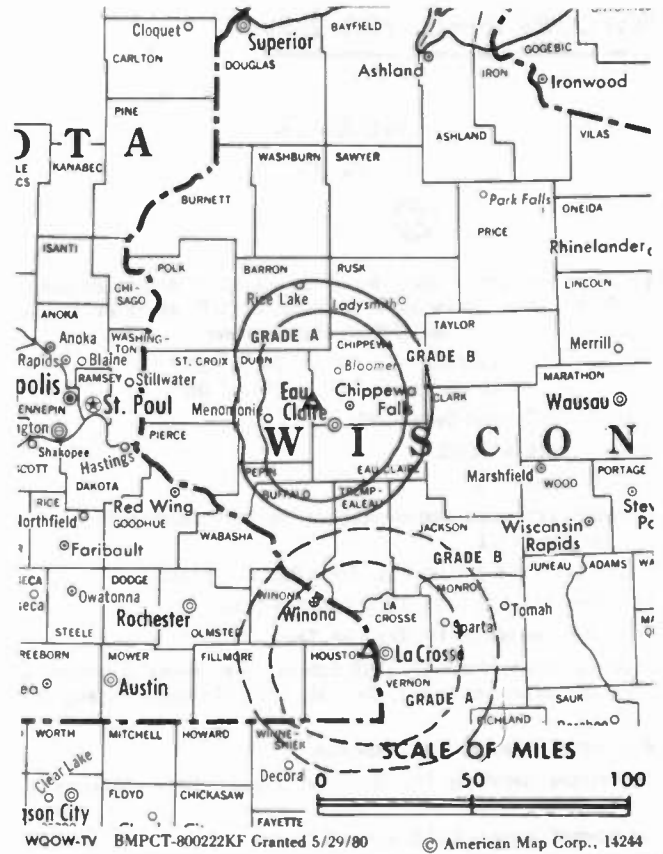
BRUCE LILJEGREN, vice president, programming & operations.

PHIL STOLZ, general manager.

Highest 30 Sec. Rate (May 20, 1982): \$600.

Total Households: © MSI Consumer Market Data as of 1/1/83 TV Homes: TV% and Circulation © 1983 Arbitron County coverage based on Arbitron study.

Net Weekly Circulation	State County	Total Households	TV Households	%
50% & Over	<b>WISCONSIN</b>			
	Chippewa	17,900	17,600	98
	Eau Claire	29,200	28,700	98
Between 25-49%	<b>WISCONSIN</b>			
	Buffalo	5,300	5,200	98
	Dunn	11,800	11,500	97



WQOW-TV BMPCT-800222KF Granted 5/29/80 © American Map Corp., 14244

Net Weekly Circulation	State County	Total Households	TV Households	%
Between 25-49%	Pepin	2,700	2,600	96
	Rusk	5,600	5,400	97
	Trempealeau	9,600	9,300	97
Between 5-24%	<b>WISCONSIN</b>			
	Barron	14,700	14,300	97
	Clark	11,500	11,200	97
	Pierce	10,600	10,400	98
	Washburn	5,200	5,100	98
Station Totals		124,100	121,300	97
Net Weekly Circulation (1983)				48,900
Average Daily Circulation (1983)				24,200

# MEN TARGET/AID SEPARATES THE FROM THE BOYS

TARGET/AID can bring a whole new perspective to broadcast advertising. Now you can determine more than just the specific demographics of a broadcast audience; you can see what kind of consumers those numbers represent.

**ARBITRON® RATINGS**

# Wisconsin—Green Bay

**WBAY-TV**

Ch. 2



Technical Facilities: Channel No. 2 (54-60 MHz). Authorized power: 100-kw visual, 20-kw aural. Antenna: 1205-ft. above av. terrain, 1149-ft. above ground, 2049-ft. above sea level.

Latitude 44° 24' 35"  
Longitude 88° 00' 05"

Transmitter: Town of DePere, Wis.

News Services: AP, CBS.

Network Service: CBS.

Licensee: Nationwide Communications Inc., 115 South Jefferson St., Green Bay 54301.

Studio: 115 South Jefferson St., Green Bay, Wis. 54301.

Telephone: 414-432-3331. TWX: 910-263-1260.

Ownership: See WATE-TV, Knoxville, Tenn.

Began Operation: March 17, 1953. Sale to present owner by Norbertine Fathers approved by FCC Dec. 30, 1974 (Television Digest, Vol. 15:3).

Represented (sales) by Blair Television.

Represented (legal) by Fly, Shuebruk, Gaguine, Boros, Schulkind & Braun.

Represented (engineering) by Cohen & Dippell.

**Personnel:**

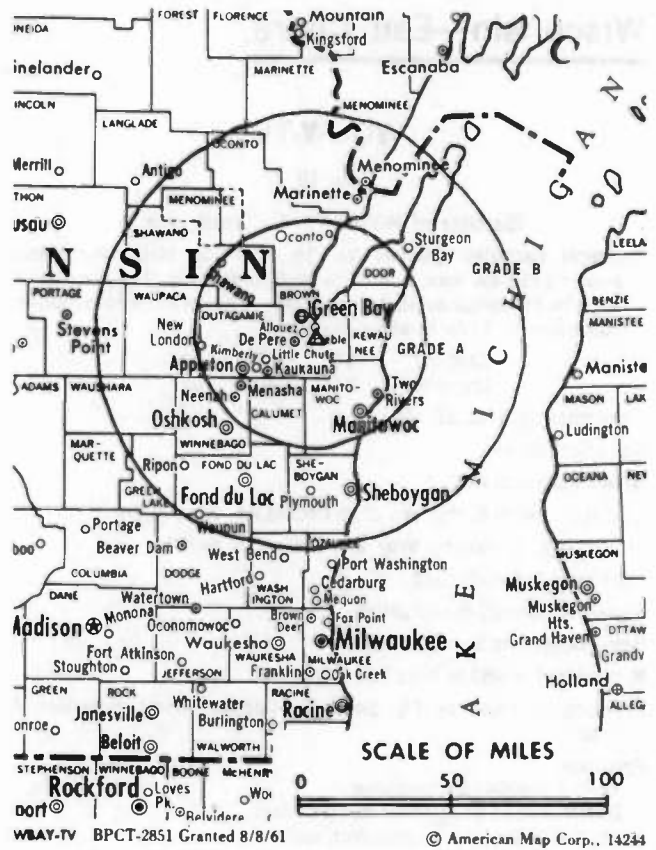
- TED F. KOHL, general manager.
- MICHAEL NORTEN, general sales manager.
- RICHARD D. MILLHISER, program director.
- JOSEPH A. TAYLOR, chief engineer.
- BRIAN PETERSON, news director.
- MIKE AUSTIN, farm director.

Highest 30 Sec. Rate (July 25, 1983): \$2000.

NETWORK BASE HOURLY RATE: \$950.

Total Households: © MSI Consumer Market Data as of 1/1/83 TV Homes: TV% and Circulation © 1983 Arbitron County coverage based on Arbitron study.

Net Weekly Circulation	State County	Total Households	TV Households	%
<b>50% &amp; Over</b>	<b>MICHIGAN</b>			
	Menominee	9,600	9,400	98
	<b>WISCONSIN</b>			
	Brown	63,900	63,400	99
	Calumet	10,200	10,100	99
	Door	10,000	9,900	99
	Florence	1,500	1,500	100
	Fond Du Lac	31,300	30,800	98
	Forest	3,300	3,200	97
	Green Lake	7,000	6,800	98
	Kewaunee	6,800	6,700	99
	Manitowoc	29,500	29,300	99
	Marinette	14,900	14,700	99
	Menominee	800	800	100
	Oconto	10,700	10,500	98
	Outagamie	45,400	45,100	99
	Shawano	13,000	12,800	98



Net Weekly Circulation	State County	Total Households	TV Households	%
<b>50% &amp; Over</b>	Waupaca	15,700	15,500	99
	Waushara	7,400	7,200	97
	Winnebago	49,100	48,600	99
<b>Between 25-49%</b>	<b>MICHIGAN</b>			
	Dickinson	10,000	9,900	99
	Mason	10,200	9,900	97
<b>WISCONSIN</b>	Langlade	7,400	7,300	98
	Marquette	4,800	4,600	96
	Portage	19,700	19,400	98
	Sheboygan	37,000	36,600	99
	<b>Between 5-24%</b>	<b>MICHIGAN</b>		
Alger		3,300	3,200	97
Benzie		4,300	4,200	98
Grand Traverse		21,300	20,800	98
Iron		5,500	5,400	98
Manistee		9,200	9,000	98
<b>WISCONSIN</b>				
Adams	5,300	5,100	96	
Dodge	25,800	25,300	98	
Marathon	40,300	39,800	99	
Oneida	12,600	12,300	98	
Wood	26,800	26,400	99	
<b>Station Totals</b>		<b>573,600</b>	<b>565,500</b>	<b>98</b>
<b>Net Weekly Circulation (1983)</b>			<b>359,200</b>	
<b>Average Daily Circulation (1983)</b>			<b>237,800</b>	

# Wisconsin—Green Bay

## WFRV-TV

Ch. 5

(Operates satellite WJMN-TV, Escanaba, Mich.)

Technical Facilities: Channel No. 5 (76-82 MHz). Authorized power: 93.3-kw visual, 18.6-kw aural. Antenna: 1120-ft. above av. terrain, 999-ft. above ground, 1916-ft. above sea level.

Latitude 44° 24' 21"  
Longitude 88° 00' 19"

Transmitter: 3-mi. SE of DePere.

News Services: AP, UPI.

Satellite Earth Station: Comtech, 5-meter; M/A-Com receivers.

Network Service: ABC.

Licensee: WFRV Television Inc., Mason & Roosevelt Sts. 54301.

Studio: Mason & Roosevelt Sts.

Mailing Address: Box 1128, Green Bay, Wis. 54305.

Telephone: 414-437-5411. TWX: 910-263-1258.

Ownership: Midwest Radio-Television Inc., 100%. See WCCO-TV, Minneapolis-St. Paul, Minn.

Began Operation: May 21, 1955. Sale to present owner by Orion Bcstg. approved by FCC Aug. 14, 1981 (Television Digest, Vol. 21:4). Sale to Orion by S. N. Pickard group approved Jan. 4, 1961 (Vol. 16:49; 17:2).

Represented (sales) by TeleRep Inc.

Represented (legal) by Koteen & Naftalin.

### Personnel:

ROBERT O. SOUTHARD, vice president & general manager.

MITCH LAMBERT, general sales manager.

MIKE O'ROURKE, director, operations & programming.

RAY WILCK, news director.

HARRY HILL, chief engineer.

Highest 30 Sec. Rate (Sept. 26, 1983): \$750.

NETWORK BASE HOURLY RATE: \$1050.

Total Households: © MSI Consumer Market Data as of 1/1/83 TV Homes: TV% and Circulation © 1983 Arbitron County coverage based on Arbitron study.

Net Weekly Circulation	State County	Total Households	TV Households	%
<b>50% &amp; Over</b>	<b>MICHIGAN</b>			
	Alger	3,300	3,200	97
	Baraga	3,200	3,100	97
	Delta	14,300	13,900	98
	Dickinson	10,000	9,900	99
	Houghton	13,300	12,800	97
	Iron	5,500	5,400	98
	Luce	2,200	2,100	95
	Marquette	26,100	25,700	99
	Menominee	9,600	9,400	98
	Schoolcraft	3,200	3,100	97
	<b>WISCONSIN</b>			
	Brown	63,900	63,400	99
	Calumet	10,200	10,100	99
Door	10,000	9,900	99	
Florence	1,500	1,500	100	
Fond Du Lac	31,300	30,800	98	
Forest	3,300	3,200	97	
Green Lake	7,000	6,800	98	
Kewaunee	6,800	6,700	99	
Manitowoc	29,500	29,300	99	
Marinette	14,900	14,700	99	



Net Weekly Circulation	State County	Total Households	TV Households	%
<b>50% &amp; Over</b>	Menominee	800	800	100
	Oconto	10,700	10,500	98
	Outagamie	45,400	45,100	99
	Shawano	13,000	12,800	98
	Waupaca	15,700	15,500	99
	Wausara	7,400	7,200	97
	Winnebago	49,100	48,600	99
<b>MICHIGAN</b>	<b>Between 25-49%</b>			
	Keweenaw	800	800	100
	Mason	10,200	9,900	97
<b>WISCONSIN</b>	Langlade	7,400	7,300	98
	Marquette	4,800	4,600	96
	Portage	19,700	19,400	98
	Sheboygan	37,000	36,600	99
	<b>Between 5-24%</b>			
<b>MICHIGAN</b>				
Benzle	4,300	4,200	98	
Chippewa	9,800	9,600	97	
Mackinac	3,700	3,600	97	
Manistee	9,200	9,000	98	
<b>WISCONSIN</b>	Adams	5,300	5,100	96
	Dodge	25,800	25,300	98
	Marathon	40,300	39,800	99
	Wood	26,800	26,400	99
<b>Station Totals</b>		<b>619,800</b>	<b>610,500</b>	<b>98</b>
<b>Net Weekly Circulation (1983)</b>			<b>413,200</b>	
<b>Average Daily Circulation (1983)</b>			<b>255,400</b>	



# Wisconsin—Green Bay

## WLRE

Ch. 26

Technical Facilities: Channel No. 26 (542-548 MHz). Authorized power: 501.27-kw visual, 50.17-kw aural. Antenna: 660-ft. above av. terrain, 496-ft. above ground, 1480-ft. above sea level.

Latitude 44° 21' 30"  
Longitude 87° 58' 48"

Holds CP for change to 2844.5-kw visual, 284.5-kw aural, 1610-ft. above av. terrain, 1436-ft. above ground, 2431-ft. above sea level.

Transmitter: Shirley Rd. at Ridgeview Rd., Glenmore Twp.

News Service: INN, UPI.

Satellite Earth Stations: Scientific-Atlanta; 4.6-meter.

Network Service: None, independent.

Licensee: WLRE, TV 26 Inc., 1145 Pine St., Green Bay 54301.

Studio: Shirley Rd. at Ridgeview Rd., Glenmore Twp.

Ownership: James D. Newman & Jerald D. Newman, 30.44% each; Lyle R. Evans, 15.22%; Andrew J. Brusda, 12.68%; James D. McCarthy, 10%; others, none with as much as 3%.

Began Operation: Dec. 31, 1980.

Represented (sales) by Adam Young Inc.

Represented (legal) by Liberman, Sanchez & Bentley.

Represented (engineering) by L. R. Evans Engineering.

Personnel:

JERALD D. NEWMAN, president.

JAMES D. MCCARTHY, vice president & general manager.

ROBB GRAY JR., general sales manager.

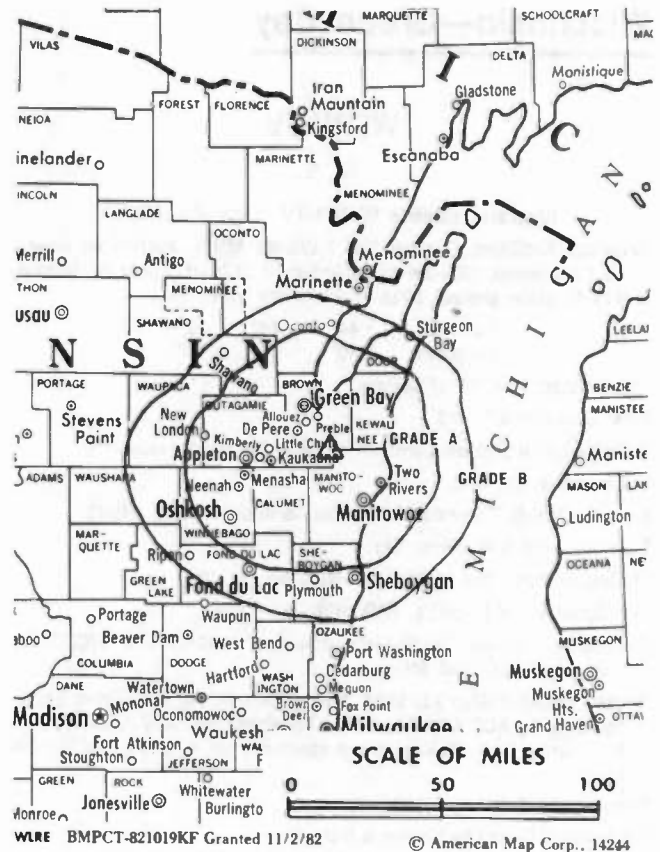
JAMES MELCHER, promotion manager.

LARRY BURBEY, chief engineer.

Highest 30 Sec. Rate (Feb. 1983): \$500.

Total Households: © MSI Consumer Market Data as of 1/1/83 TV Homes: TV% and Circulation © 1983 Arbitron County coverage based on Arbitron study.

Net Weekly Circulation	State County	Total Households	TV Households	%
50% & Over	<b>WISCONSIN</b>			
	Brown	63,900	63,400	99
	Outagamie	45,400	45,100	99
Between 25-49%	<b>WISCONSIN</b>			
	Calumet	10,200	10,100	99
	Kewaunee	6,800	6,700	99



Net Weekly Circulation	State County	Total Households	TV Households	%
Between 25-49%	Manitowoc	29,500	29,300	99
	Oconto	10,700	10,500	98
	Winnebago	49,100	48,600	99
	<b>WISCONSIN</b>			
Between 5-24%	Door	10,000	9,900	99
	Fond Du Lac	31,300	30,800	98
	Langlade	7,400	7,300	98
	Marinette	14,900	14,700	99
	Shawano	13,000	12,800	98
	Waupaca	15,700	15,500	99
<b>Station Totals</b>		<b>307,900</b>	<b>304,700</b>	<b>98</b>
<b>Net Weekly Circulation (1983)</b>			<b>112,600</b>	
<b>Average Daily Circulation (1983)</b>			<b>47,000</b>	

# SHOW US YOUR TREES

... and we'll show you the forest. Call toll free and without obligation at (800) 424-8036.

*Analysis of Competing Technologies*

*Financial Analysis and Evaluation*

*Systems Valuation and Appraisals*

*Systems Design and Engineering*

*Professional Management & Marketing*

*Operations Analysis*

*Refranchising Strategy*

*Software Delivery Technologies Analysis*

*System Construction Monitoring & Analysis*

*Expert Testimony*

*Regulatory Affairs*

*Special Research Projects*

## MALARKEY-TAYLOR ASSOCIATES

Telecommunications Finance, Management and Engineering Consultants

1301 Pennsylvania Ave., NW Washington, DC 20004 (202) 737-2300 Telex 64809

# Wisconsin—Green Bay

## WLUK-TV

Ch. 11

Technical Facilities: Channel No. 11 (198-204 MHz). Authorized power: 316-kw visual, 47.9-kw aural. Antenna: 1260-ft. above av. terrain, 1160-ft. above ground, 2046-ft. above sea level.

Latitude 44° 24' 31.4"  
Longitude 87° 59' 29.0"

Transmitter: Glenmore Rd., DePere Township.

News Services: NBC, AP.

Network Service: NBC.

Licensee: WLUK Incorporated, Box 7711, Green Bay, Wis.

Studio: 787 Lombardi Ave., Green Bay 54303.

Mailing Address: Box 7711, Green Bay, Wis. 54303.

Telephone: 414-494-8711. TWX: 910-263-1267.

Ownership: Post Corp., 100%. For other interests see WEAU-TV, Eau Claire, Wis.

Began Operation: Aug. 9, 1954. Sale to present owner by M & M Broadcasting Co. Inc. approved January 6, 1965 by FCC (Television Digest, Vol. 4:41; 5:2). Sale to M & M Bcstg. by W. E. Walker (50%), J. D. Mackin (23.3%) and associates approved March 19, 1958 by FCC (Vol. 13:52; 14:2, 12).

Represented (sales) by Harrington, Righter & Parsons Inc.

Represented (legal) by Ward & Mendelsohn.

Represented (engineering) by Cohen & Dippell.

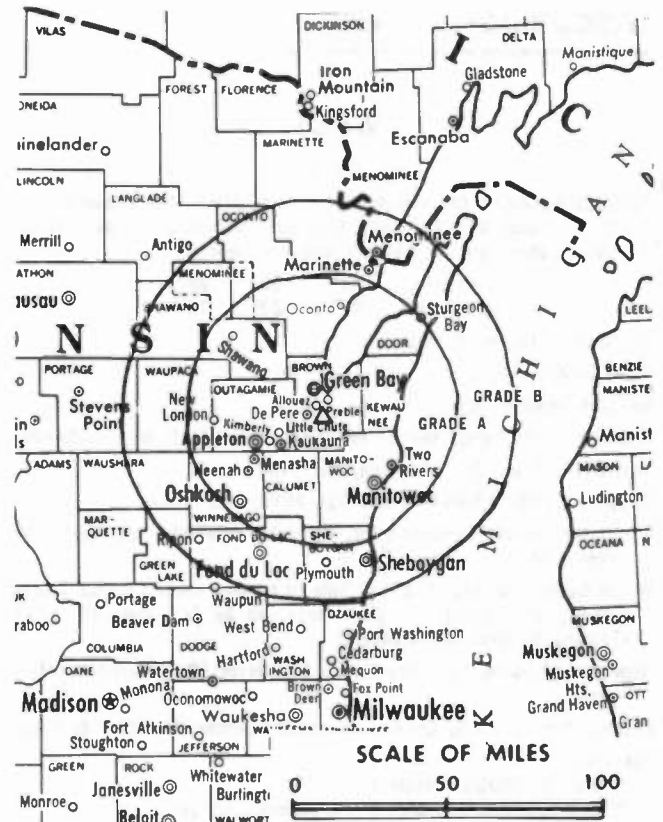
### Personnel:

LAWRENCE A. BUSSE, general manager.  
FRANK JONAS, general sales manager.  
PAT KROHLLOW, news director.  
DAVID COMISAR, program & promotion manager.  
JIM STEFFEY, chief engineer.  
DAVE CAMPBELL, director of production.

Highest 30 Sec. Rate: \$425.

Total Households: © MSI Consumer Market Data as of 1/1/83 TV Homes: TV% and Circulation © 1983 Arbitron County coverage based on Arbitron study.

Net Weekly Circulation	State County	Total Households	TV Households	%
<b>50% &amp; Over</b>	<b>MICHIGAN</b>			
	Delta	14,300	13,900	98
	Dickinson	10,000	9,900	99
	Houghton	13,300	12,800	97
	Iron	5,500	5,400	98
	Marquette	26,100	25,700	99
	Menominee	9,600	9,400	98
	Schoolcraft	3,200	3,100	97
	<b>WISCONSIN</b>			
	Brown	63,900	63,400	99
	Calumet	10,200	10,100	99
	Door	10,000	9,900	99
	Florence	1,500	1,500	100
	Fond Du Lac	31,300	30,800	98
	Green Lake	7,000	6,800	98
	Kewaunee	6,800	6,700	99
	Manitowoc	29,500	29,300	99
	Marinette	14,900	14,700	99
	Menominee	800	800	100
	Oconto	10,700	10,500	98
	Outagamie	45,400	45,100	99
Shawano	13,000	12,800	98	
Waupaca	15,700	15,500	99	



WLUK-TV BMPCT-5591 Granted 8/7/62

© American Map Corp., 14244

Net Weekly Circulation	State County	Total Households	TV Households	%
<b>50% &amp; Over</b>	Waushara	7,400	7,200	97
	Winnebago	49,100	48,600	99
<b>MICHIGAN</b>	Alger	3,300	3,200	97
	Baraga	3,200	3,100	97
	Gogebic	7,600	7,400	97
	Keweenaw	800	800	100
	Luce	2,200	2,100	95
	Manistee	9,200	9,000	98
	Ontonagon	3,500	3,400	96
	<b>WISCONSIN</b>			
	Forest	3,300	3,200	97
	Iron	2,700	2,700	100
Langlade	7,400	7,300	98	
Portage	19,700	19,400	98	
Sheboygan	37,000	36,600	99	
<b>MICHIGAN</b>	Benzie	4,300	4,200	98
	Mason	10,200	9,900	97
	Oceana	7,900	7,700	97
	<b>WISCONSIN</b>			
	Ashland	6,400	6,300	98
Dodge	25,800	25,300	98	
Lincoln	9,900	9,800	99	
Marathon	40,300	39,800	99	
Marquette	4,800	4,600	96	
Wood	26,800	26,400	99	
<b>Station Totals</b>		<b>635,500</b>	<b>626,100</b>	<b>98</b>
<b>Net Weekly Circulation (1983)</b>			<b>387,900</b>	
<b>Average Daily Circulation (1983)</b>			<b>236,900</b>	

# Wisconsin—La Crosse

## WKBT

Ch. 8

Technical Facilities: Channel No. 8 (180-186 MHz). Authorized power: 316-kw visual, 57.5-kw aural. Antenna: 1540-ft. above av. terrain, 1625-ft. above ground, 2449-ft. above sea level.

Latitude 44° 05' 28"  
Longitude 91° 20' 15"

Transmitter: Galesville, Wis.

News Service: AP.

Network Service: CBS.

Licensee: Gross Telecasting of Wisconsin Inc., 141 S. 6th St. 54601.

Studio: 141 S. 6th St., La Crosse, Wis. 54601.

Telephone: 608-782-4678. TWX: 910-287-2572.

Ownership: Gross Telecasting Inc. For other interests, see WJIM-TV, Lansing, Mich.

Began Operation: Aug. 1, 1954. Sale to present owners by La Crosse Tribune, Dahl family & others approved by FCC Dec. 10, 1969 (Television Digest, Vol. 9:24, 50).

Represented (sales) by Avery-Knodel Inc.; Hyett/Ramsland Inc. (Minneapolis).

Represented (legal) by Dykema, Gossett, Spencer, Goodnow & Trigg.

### Personnel:

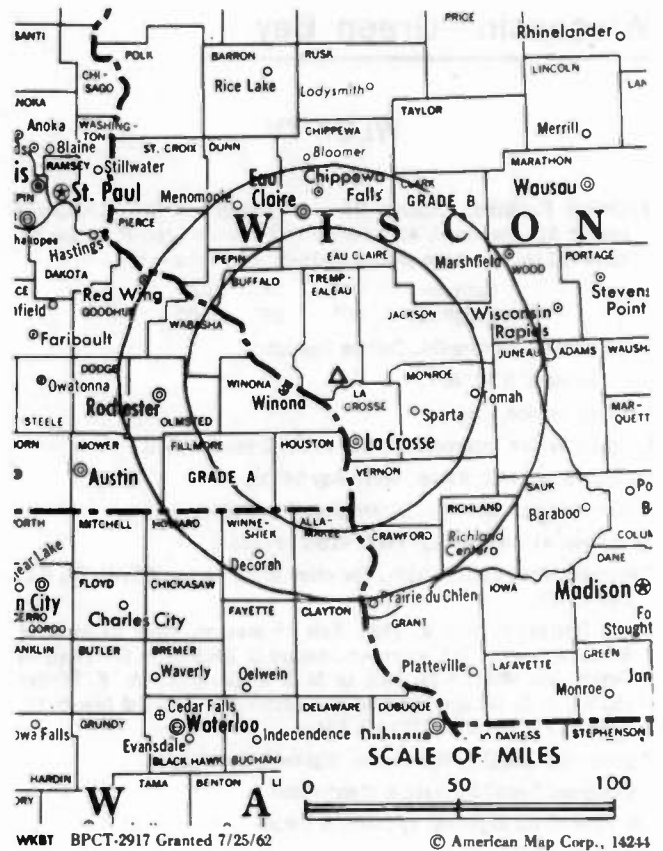
- JAMES H. GROSS, president.
- PETER S. GOOD, vice president & general manager.
- WILLIAM S. ROUSH, national sales manager.
- STEVE WALLER, news director.
- MATT WADIUM, production manager.
- HUGH McDOWELL, chief engineer.

Highest 30 Sec. Rate: \$450.

NETWORK BASE HOURLY RATE: \$760.

Total Households: © MSI Consumer Market Data as of 1/1/83 TV Homes: TV% and Circulation © 1983 Arbitron County coverage based on Arbitron study.

Net Weekly Circulation	State County	Total Households	TV Households	%
<b>50% &amp; Over</b>	<b>IOWA</b>			
	Winneshlek	7,400	7,200	98
	<b>MINNESOTA</b>			
	Fillmore	8,100	8,000	99
	Houston	6,900	6,800	99
	Wabasha	7,200	7,100	99
	Winona	16,100	15,800	98
	<b>WISCONSIN</b>			
	Buffalo	5,300	5,200	98
	Chippewa	17,900	17,600	98
	Clark	11,500	11,200	97
	Crawford	6,000	5,900	98
	Eau Claire	29,200	28,700	98
	Jackson	6,400	6,200	97
	Juneau	8,100	7,800	96
	La Crosse	33,900	33,500	99
	Monroe	12,400	12,100	98
	Trempealeau	9,600	9,300	97
	Vernon	9,600	9,400	98



Net Weekly Circulation	State County	Total Households	TV Households	%
<b>Between 25-49%</b>	<b>IOWA</b>			
	Allamakee	5,400	5,300	98
	<b>MINNESOTA</b>			
	Olmsted	34,800	34,400	99
	<b>WISCONSIN</b>			
	Adams	5,300	5,100	96
	Dunn	11,800	11,500	97
	Pepin	2,700	2,600	96
	Richland	6,500	6,300	97
	<b>Between 5-24%</b>	<b>IOWA</b>		
Clayton		7,900	7,700	97
Dubuque		31,400	30,900	98
Howard		4,300	4,200	98
<b>MINNESOTA</b>				
Goodhue		14,400	14,200	99
<b>WISCONSIN</b>				
Barron		14,700	14,300	97
Rusk		5,600	5,400	97
Taylor		6,500	6,300	98
Wood	26,800	26,400	99	
<b>Station Totals</b>		<b>373,700</b>	<b>366,400</b>	<b>98</b>
<b>Net Weekly Circulation (1983)</b>			<b>201,200</b>	
<b>Average Daily Circulation (1983)</b>			<b>121,200</b>	

# Wisconsin—La Crosse

## WXOW-TV

Ch. 19

(Auxiliary outlet of WKOW-TV, Madison, Wis.)

Technical Facilities: Channel No. 19 (500-506 MHz). Authorized power: 625-kw max. visual, 62.5-kw max. aural. Antenna: 1140-ft. above av. terrain, 814-ft. above ground, 2049-ft. above sea level.

Latitude 43° 48' 23"  
Longitude 91° 22' 04"

Transmitter: County Hwy. 25 & Tchumper Ridge Rd., La Crescent, Minn.

News Service: UPI.

Network Service: ABC.

Licensee: Liberty Bcstg. Inc., Box 100, Madison, Wis. 53701.

Studio: County Hwy. 25, W of La Crescent, Minn.

Telephone: 608-785-0030.

Ownership: Liberty Broadcasting.

Began Operation: March 7, 1970.

Represented (sales) by Katz Television.

Represented (legal) by Fly, Shuebruk, Gaguine, Boros, Schulkind & Braun.

Represented (engineering) by Hammett & Edison Inc.

Personnel:

TERRY SHOCKLEY, president.

DAVID PESCHAU, vice president & general manager.

BRUCE LILJEGREN, vice president, programming & operations.

JACK BRENNAN, vice president, sales.

ARTHUR OSBORN, chief engineer.

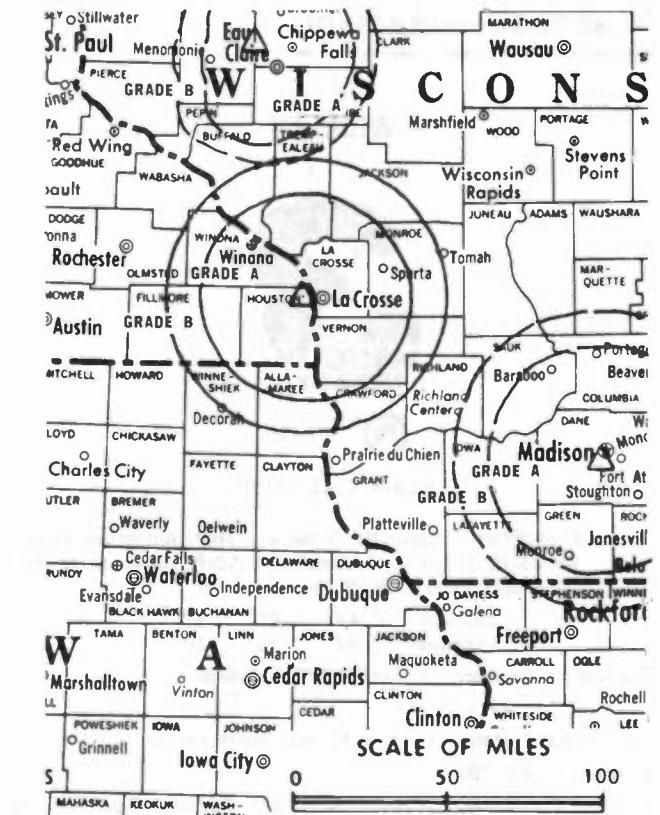
Highest 30 Sec. Rate (May 20, 1982): \$600.

Combination rates: See WKOW-TV, Madison, Wis.

NETWORK BASE HOURLY RATE: \$150.

Total Households: © MSI Consumer Market Data as of 1/1/83 TV Homes: TV% and Circulation © 1983 Arbitron County coverage based on Arbitron study.

Net Weekly Circulation	State County	Total Households	TV Households	%
50% & Over	<b>MINNESOTA</b>			
	Houston	6,900	6,800	99
	Winona	16,100	15,800	98
	<b>WISCONSIN</b>			
	Jackson	6,400	6,200	97
La Crosse	33,900	33,500	99	
Vernon	9,600	9,400	98	



WXOW-TV BPCT-820617KE Granted 7/27/82

© American Map Corp., 14244

Net Weekly Circulation	State County	Total Households	TV Households	%
Between 25-49%	<b>WISCONSIN</b>			
	Buffalo	5,300	5,200	98
	Crawford	6,000	5,900	98
	Monroe	12,400	12,100	98
Trempealeau	9,600	9,300	97	
Between 5-24%	<b>IOWA</b>			
	Allamakee	5,400	5,300	98
	Winneshlek	7,400	7,200	98
<b>MINNESOTA</b>				
Fillmore	8,100	8,000	99	
<b>Station Totals</b>		127,100	124,700	98
<b>Net Weekly Circulation (1983)</b>			75,400	
<b>Average Daily Circulation (1983)</b>			43,500	

# Wisconsin—Madison

**WISC-TV**

Ch. 3



BLAIR TELEVISION

Technical Facilities: Channel No. 3 (60-66 MHz). Authorized power: 56.2-kw visual, 11-kw aural. Antenna: 1190-ft. above av. terrain, 1107-ft. above ground, 2227-ft. above sea level.

Latitude 43° 01' 52"  
Longitude 89° 30' 18"

Transmitter: Raymond Rd., 6-mi. WSW of Madison.

News Services: AP, CBS, UPI.

Satellite Earth Station: Harris, 6.1-meter; Harris receivers.

Network Service: CBS.

Licensee: Television Wisconsin Inc., 7025 Raymond Rd., Madison 53711.

Studio: 7025 Raymond Rd., Madison, Wis. 53711.

Telephone: 608-271-4321. TWX: 910-286-2720.

Ownership: Evening Telegram Co., 84.39%; First Bank of Duluth, Trustee, 15.2%; First Bank of Duluth & R. R. Burns, co-personal representatives of E. B. Murphy estate, 0.41%. Evening Telegram Co. publishes Superior Evening Telegram & other newspapers; owns KXLY-TV, Spokane, Wash. and KTHI-TV, Fargo, N.D.; has interest in Apple Valley Bcstg. Inc., which operates KAPP(TV), Yakima, Wash. & KVEW, Kennewick, Wash.

Began Operation: June 24, 1956.

Represented (sales) by Blair Television.

Represented (legal) by Lovett, Hennessey, Stambler & Siebert.

Represented (engineering) by Jules Cohen & Associates.

Personnel:

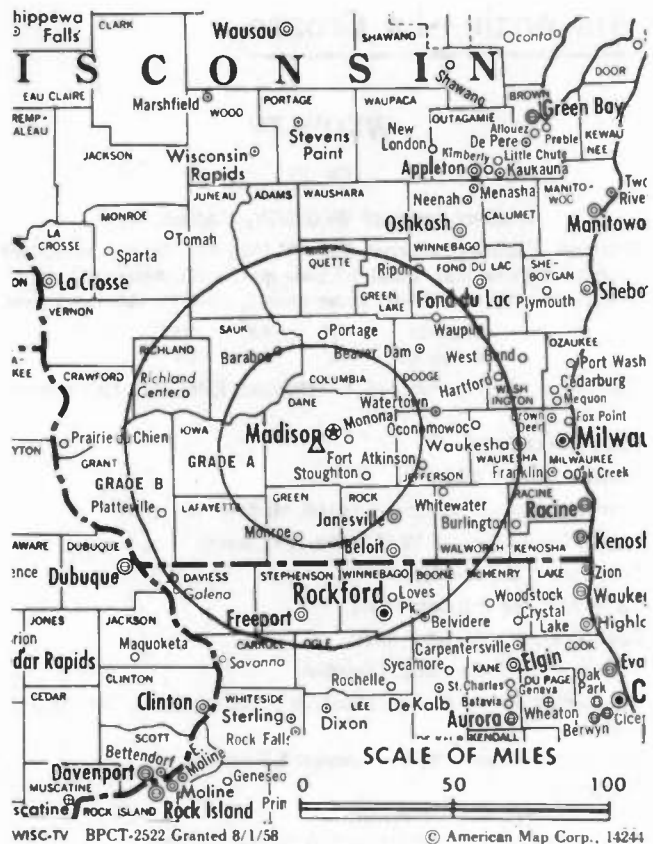
- ELIZABETH MURPHY SCHIRMER, president.
- GARY DeHAVEN, vice president & general manager.
- DONNA KIRNER, national sales manager.
- DAVID SANKS, operations manager.
- WALTER HARIU, director of engineering.
- CURT LUNDGREN, chief engineer.
- JILL KOEHN, director, program services.
- TOM BIER, news director.

Highest 30 Sec. Rate (May 10, 1982): \$750.

NETWORK BASE HOURLY RATE: \$975.

Total Households: © MSI Consumer Market Data as of 1/1/83 TV Homes: TV% and Circulation © 1983 Arbitron County coverage based on Arbitron study.

Net Weekly Circulation	State County	Total Households	TV Households	%
50% & Over	<b>WISCONSIN</b>			
	Columbia	16,300	16,000	98
	Dane	128,600	125,800	98
	Dodge	25,800	25,300	98
	Grant	17,500	16,900	97
	Green	11,500	11,300	98



Net Weekly Circulation	State County	Total Households	TV Households	%
50% & Over	Iowa	7,100	6,900	97
	Jefferson	23,500	23,200	99
	Juneau	8,100	7,800	96
	Lafayette	6,200	6,100	98
	Marquette	4,800	4,600	96
	Richland	6,500	6,300	97
	Rock	51,500	50,800	99
	Sauk	16,600	16,200	98
Between 25-49%	<b>ILLINOIS</b>			
	Jo Daviess	8,800	8,600	97
	Stephenson	18,800	18,400	98
<b>WISCONSIN</b>	Adams	5,300	5,100	96
	Walworth	26,500	26,100	98
	Between 5-24%	<b>IOWA</b>		
Dubuque		31,400	30,900	98
Jackson		8,100	8,000	99
<b>ILLINOIS</b>	Boone	10,200	10,000	98
	Carroll	7,000	6,900	99
	<b>WISCONSIN</b>	Crawford	6,000	5,900
Fond Du Lac		31,300	30,800	98
Green Lake		7,000	6,800	98
Monroe		12,400	12,100	98
Portage		19,700	19,400	98
Vernon		9,600	9,400	98
	Wausara	7,400	7,200	97
<b>Station Totals</b>		<b>533,500</b>	<b>522,800</b>	<b>97</b>
<b>Net Weekly Circulation (1983)</b>			<b>310,200</b>	
<b>Average Daily Circulation (1983)</b>			<b>182,500</b>	

**#1 IN**

**SOUTHERN WISCONSIN\***

**STATE-OF-THE-ART  
PRODUCTION FACILITIES!**

**PUBLIC SERVICE!**

**PROGRAMMING!**

**SALES!**

**NEWS!**



**MADISON**



**WISC-TV 3**

**A CBS AFFILIATE**

*Represented by Blair Television*

\* BASED ON ARBITRON—SIGN ON TO SIGN OFF  
SUNDAY-SATURDAY, ADI & METRO, FEB. 1983.

**3**  
**WISC.tv**  
**madison**



# Wisconsin—Madison

## WKOW-TV

Ch. 27

(Also operates WAOW-TV, Wausau; WXOW-TV, La Crosse & WQOW-TV, Eau Claire, Wis.)

Technical Facilities: Channel No. 27 (548-554 MHz). Authorized power: 1000-kw max. & 879-kw horizontal visual, 100-kw max. & 87.9-kw horizontal aural. Antenna: 1250-ft. above av. terrain, 1182-ft. above ground, 2245-ft. above sea level.

Latitude 43° 03' 09.0"  
Longitude 89° 28' 41.6"

Transmitter: 5727 Tokay Blvd.

News Services: UPI, CNN.

Arbitron Data: Figures do not reflect coverage of auxiliary outlets.

Satellite Earth Station: RCA, 5.5-meter.

Network Service: ABC.

Licensee: Liberty Bcstg. Inc., 2225 Coburg Rd., Eugene, Ore. 97401.

Studio: 5727 Tokay Blvd., Box 100, Madison, Wis. 53701.

Telephone: 608-274-1234. TWX: 910-286-2718.

Ownership: Liberty Broadcasting.

Began Operation: June 30, 1953. Sale to present owners by Horizons Communications approved by FCC Sept. 20, 1978 (Television Digest, Vol. 18:24). Sale to Horizons by Midcontinent Bcstg. Co. (Joseph L. Floyd, N. L. Bentson & Edmund R. Ruben) approved Sept. 9, 1970 (Vol. 10:37). Previous sale to Midcontinent by Monona Bcstg. Co. approved July 20, 1960 (Vol. 16:24, 26, 30).

Represented (sales) by Katz Television.

Represented (legal) by Fly, Shuebruk, Gaguine, Boros, Schulkind & Braun.

Represented (engineering) by Jules Cohen & Associates.

### Personnel:

TERRY SHOCKLEY, president.  
DENNIS SELENKA, senior vice president.  
ROBERT SELVEY, general manager.  
JACK BRENNAN, vice president, sales.  
BRUCE LILJEGREN, vice president, programming & operations.  
MARK GRADY, regional sales manager.  
DAVE RUSSELL, vice president, engineering.  
PAUL PITAS, news director.

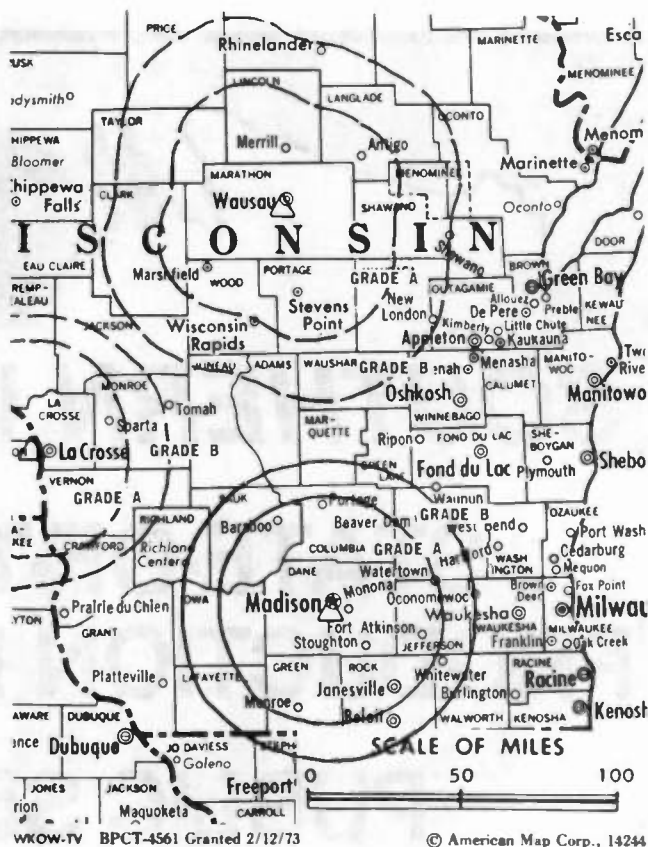
Highest 30 Sec. Rate (Sept. 16, 1983): \$1000.

NETWORK BASE HOURLY RATE: \$450.

Combination rates: WKOW-TV, Madison; WAOW-TV, Wausau; WXOW-TV, La Crosse & WQOW-TV, Eau Claire (The Wisconsin TV Network) on request.

Total Households: © MSI Consumer Market Data as of 1/1/83 TV Homes: TV% and Circulation © 1983 Arbitron County coverage based on Arbitron study.

Net Weekly Circulation	State County	Total Households	TV Households	%
<b>50% &amp; Over</b>	<b>WISCONSIN</b>			
	Columbia	16,300	16,000	98
	Dane	128,600	125,800	98
	Green	11,500	11,300	98
	Iowa	7,100	6,900	97



Net Weekly Circulation	State County	Total Households	TV Households	%
<b>50% &amp; Over</b>	Lafayette	6,200	6,100	98
	Marquette	4,800	4,600	96
	Richland	6,500	6,300	97
	Rock	51,500	50,800	99
	Sauk	16,600	16,200	98


<b>WISCONSIN</b>				
<b>Between 25-49%</b>	Crawford	6,000	5,900	98
	Dodge	25,800	25,300	98
	Grant	17,500	16,900	97
	Jefferson	23,500	23,200	99
	Juneau	8,100	7,800	96

<b>ILLINOIS</b>				
<b>Between 5-24%</b>	Jo Daviess	8,800	8,600	97
	Stephenson	18,800	18,400	98

<b>WISCONSIN</b>				
<b>Between 5-24%</b>	Adams	5,300	5,100	96
	Fond Du Lac	31,300	30,800	98
	Green Lake	7,000	6,800	98
	Monroe	12,400	12,100	98
	Vernon	9,600	9,400	98
	Walworth	26,500	26,100	98

Station Totals	449,700	440,400	97
Net Weekly Circulation (1983)		241,100	
Average Daily Circulation (1983)		130,100	

# Wisconsin—Madison



THE FORWARD GROUP

Technical Facilities: Channel No. 15 (476-482 MHz). Authorized power: 1050-kw max. & 794-kw horizontal visual, 105-kw max. & 79.4-kw horizontal aural. Antenna: 1160-ft. above av. terrain, 1099-ft. above ground, 2157-ft. above sea level.

Latitude 43° 03' 01"  
Longitude 89° 29' 15"

Transmitter: W. Beltline Hwy.

News Services: AP, NBC, UPI.

Satellite Earth Station: Common Carrier, 7-meter.

Network Service: NBC.

Licensee: Forward Television Inc., a Broadcast Div. of Forward Communications Corp., 615 Forward Dr., Madison 53711.

Studio & Business Office: 615 Forward Dr., Madison, Wis. 53711.

Telephone: 608-274-1515. TWX: 910-286-2729.

Ownership: Forward Communications Corp. See WSAW-TV, Wausau, Wis.

Began Operation: July 8, 1953. Sale to present owner by Lee P. Loomis approved May 15, 1963, by FCC (Television Digest, Vol. 3:20). Sale to Loomis by WTVJ interests (Mitchell Wolfson) approved April 2, 1958 (Vol. 14:10, 14). Previous sale to WTVJ interests by founding Gerald A. Bartell family approved July 25, 1957 (Vol. 13:26, 30).

Represented (sales) by Seltel Inc.

Represented (legal) by McKenna, Wilkinson & Kittner.

**Personnel:**

- LAURIE LEONARD, president & general manager.
- DON HOPKE, exec. vice president & general sales manager.
- DON SCHMITT, vice president, community affairs.
- FRED SOLE, operations manager.
- BRYAN BROSAMLE, news director.
- AL SCHLICHER, dir., program advertising & promotion.
- GREG BUZZELL, chief engineer.
- STEPHEN KESSENICH, production manager.

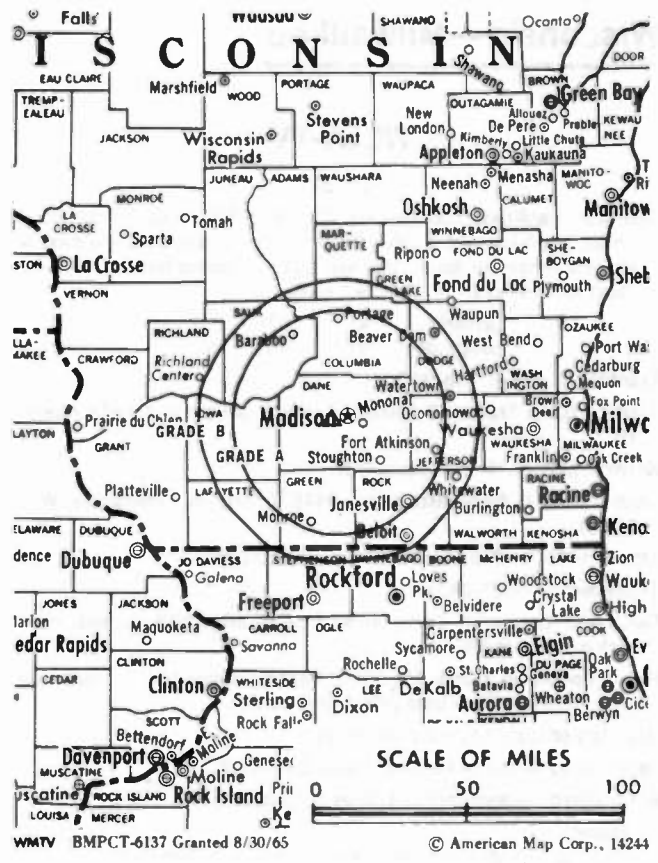
Highest 30 Sec. Rate (June 1, 1983): \$540.

Combination Rates: Sold in combination with WSAW-TV, Wausau, Wis. as members of Central Wisconsin Combination.

NETWORK BASE HOURLY RATE: \$600.

Total Households: © MSI Consumer Market Data as of 1/1/83 TV Homes. TV% and Circulation © 1983 Arbitron County coverage based on Arbitron study.

Net Weekly Circulation	State County	Total Households	TV Households	%
50% & Over	<b>WISCONSIN</b>			
	Columbia	16,300	16,000	98
	Dane	128,600	125,800	98



Net Weekly Circulation	State County	Total Households	TV Households	%
50% & Over	<b>WISCONSIN</b>			
	Green	11,500	11,300	98
	Iowa	7,100	6,900	97
	Lafayette	6,200	6,100	98
	Marquette	4,800	4,600	96
	Richland	6,500	6,300	97
	Rock	51,500	50,800	99
Sauk	16,600	16,200	98	
Between 25-49%	<b>ILLINOIS</b>			
	Stephenson	18,800	18,400	98
	<b>WISCONSIN</b>			
	Dodge	25,800	25,300	98
	Grant	17,500	16,900	97
Between 5-24%	<b>ILLINOIS</b>			
	Jo Daviess	8,800	8,600	97
	<b>WISCONSIN</b>			
	Adams	5,300	5,100	96
	Crawford	6,000	5,900	98
	Fond Du Lac	31,300	30,800	98
	Green Lake	7,000	6,800	98
Vernon	9,600	9,400	98	
Walworth	26,500	26,100	98	
<b>Station Totals</b>		<b>437,300</b>	<b>428,300</b>	<b>97</b>
<b>Net Weekly Circulation (1983)</b>			<b>256,500</b>	
<b>Average Daily Circulation (1983)</b>			<b>137,300</b>	

# Wisconsin—Milwaukee

## WCGV-TV

Ch 24

Technical Facilities: Channel No. 24 (530-536 MHz). Authorized power: 5000-kw max. & 2000-kw horizontal visual, 1000-kw max. & 400-kw horizontal aural. Antenna: 1028-ft. above terrain, 1089-ft. above ground, 1747-ft. above sea level.

Latitude 43° 05' 15"  
Longitude 87° 54' 12"

Transmitter: 505 E. Capitol Dr.

Satellite Earth Station: Cal Star, 10-meter; Scientific-Atlanta receivers.

Network Service: None, independent.

Grantee: B & F Broadcasting Inc., 5445 N. 27th St., Milwaukee, Wis. 53209.

Studio: 5445 N. 27th St., Milwaukee, Wis. 53209.

Telephone: 414-527-2424.

Ownership: Edgewater Corp., 46%; Byron Lasky, 40%; others, none with as much as 3%.

Began Operation: March 19, 1980. Began subscription TV operation June 28, 1980 (Television Digest, Vol. 20:26).

Represented (sales) by Katz Television.

Represented (legal) by Fletcher, Heald & Hildreth.

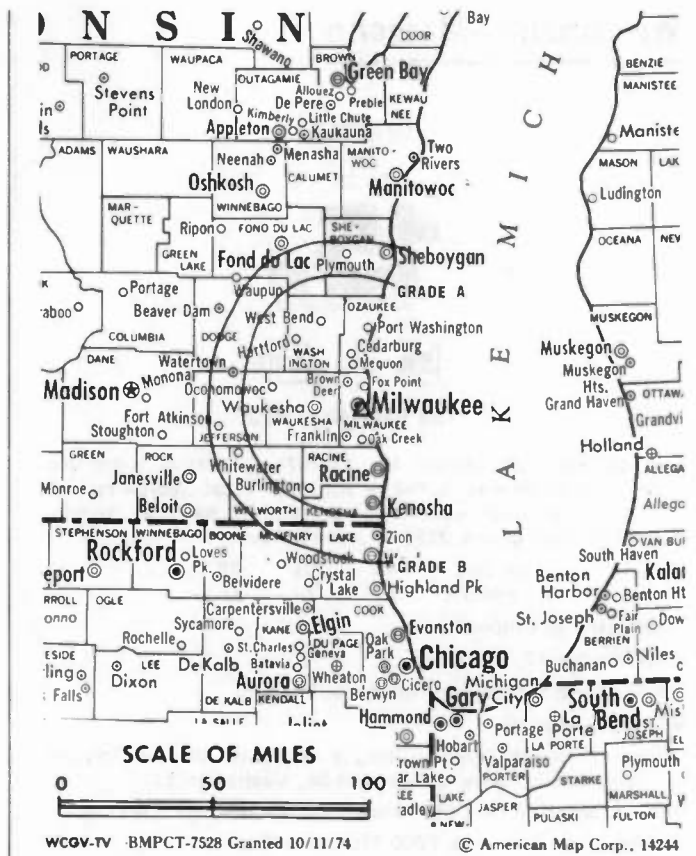
Represented (engineering) by Lohnes & Culver.

### Personnel:

GEORGE DRYMALSKI, vice president & general manager.  
MITCHELL NYE, general sales manager.  
MARY KWIATKOWSKI, program manager, public service.  
MARIE PLATTETER, controller.  
LARRY DRYDYK, engineering supervisor.  
LORI ROGERS, traffic manager.  
JUDY VANCE, promotion director.

Total Households: © MSI Consumer Market Data as of 1/1/83 TV Homes: TV% and Circulation © 1983 Arbitron County coverage based on Arbitron study.

Net Weekly Circulation	State County	Total Households	TV Households	%
<b>WISCONSIN</b>				
Between 5-24%	Dodge	25,800	25,300	98
	Kenosha	44,800	44,300	99



Net Weekly Circulation	State County	Total Households	TV Households	%
Between 5-24%	Milwaukee	367,700	363,200	99
	Ozaukee	23,500	23,200	99
	Racine	61,800	61,200	99
	Sheboygan	37,000	36,600	99
	Walworth	26,500	26,100	98
	Washington	29,300	29,000	99
	Waukesha	95,700	94,800	99
<b>Station Totals</b>		<b>712,100</b>	<b>703,700</b>	<b>98</b>
<b>Net Weekly Circulation (1983)</b>			<b>140,400</b>	
<b>Average Daily Circulation (1983)</b>			<b>47,800</b>	

# THE TED HEPBURN COMPANY

Media Brokerage Specialist CATV, TV and Radio

Ted Hepburn, President Todd Hepburn, VP, CATV Division  
Heidi Hepburn-Jepsen, VP, Small Markets  
P.O. Box 42401, Cincinnati, Ohio 45242 (513) 791-8730

# Wisconsin—Milwaukee

## WITI-TV

Ch. 6



STORER TELEVISION SALES INC.  
A STORER STATION

Technical Facilities: Channel No. 6 (82-88 MHz). Authorized power: 100-kw visual, 10-kw aural. Antenna: 1000-ft. above av. terrain, 1078-ft. above ground, 1720-ft. above sea level.

Latitude 43° 05' 24"  
Longitude 87° 53' 47"

Transmitter: NE corner of Capitol Dr. & Estabrook Pkwy., Shorewood, Wis.

News Services: AP, UPI, Data News, Group W Newsfeed.

Satellite Earth Station: Scientific-Atlanta, 7-meter; Scientific-Atlanta receivers.

Network Service: CBS.

Licensee: WITI-TV Inc.

Studio: 9001 N. Green Bay Rd., Box 17600, Milwaukee, Wis. 53217.

Telephone: 414-355-6666. TWX: 910-262-3425.

Ownership: Storer Communications, 12000 Biscayne Blvd., Miami, Fla. 33181-2710. For other interests, see Group Ownership of TV Stations.

Began Operation: May 21, 1956.

Represented (sales) by Storer Television Sales Inc.

Represented (legal) by Warren C. Zwicky.

Represented (engineering) by Jules Cohen & Associates.

### Personnel:

- BILL MICHAELS, chairman of executive committee, SBC.
- PETER STORER, chmn. of the board & chief exec. officer, SBC.
- TERRY LEE, president & chief operating officer, SBC.
- KEN BAGWELL, exc. v.p./operations & pres., cable division.
- JOE DIMINO, president, TV station division.
- ANDREW P. POTOS, vice president & general manager.
- RAYMOND H. ENGELHART, business manager.
- MICHAEL KAUFMAN, general sales manager.
- KATHRYN KOENEN, program manager.
- WILLIAM HOWE, production manager.
- JIM BEHLING, director of creative services.
- JILL GEISLER, news & community services manager.
- DONALD ROERING, chief engineer.
- JAMES KURZ, controller.
- ERIK ANDERSEN, news director.

Rates: Not available.

NETWORK BASE HOURLY RATE: \$1680.

Total Households: © MSI Consumer Market Data as of 1/1/83 TV Homes: TV% and Circulation © 1983 Arbitron County coverage based on Arbitron study.

Net Weekly Circulation	State County	Total Households	TV Households	%
50% & Over	<b>WISCONSIN</b>			
	Dodge	25,800	25,300	98
	Jefferson	23,500	23,200	99



Net Weekly Circulation	State County	Total Households	TV Households	%
50% & Over	Kenosha	44,800	44,300	99
	Milwaukee	367,700	363,200	99
	Ozaukee	23,500	23,200	99
	Racine	61,800	61,200	99
	Sheboygan	37,000	36,600	99
	Walworth	26,500	26,100	98
	Washington	29,300	29,000	99
	Waukesha	95,700	94,800	99
Between 25-49%	<b>WISCONSIN</b>			
	Fond Du Lac	31,300	30,800	98
Between 5-24%	<b>ILLINOIS</b>			
	Lake	149,300	148,100	99
	Mchenry	53,400	53,000	99
	<b>WISCONSIN</b>			
	Calumet	10,200	10,100	99
	Columbia	16,300	16,000	98
	Green Lake	7,000	6,800	98
	Manitowoc	29,500	29,300	99
	Rock	51,500	50,800	99
	Sauk	16,600	16,200	98
	Winnebago	49,100	48,600	99
<b>Station Totals</b>		1,149,800	1,136,600	98
<b>Net Weekly Circulation (1983)</b>			704,600	
<b>Average Daily Circulation (1983)</b>			400,800	

# Wisconsin—Milwaukee

## WISN-TV

Ch. 12

Technical Facilities: Channel No. 12 (204-210 MHz). Authorized power: 316-kw visual, 31.6-kw aural. Antenna: 1000-ft. above av. terrain, 1105-ft. above ground, 1735-ft. above sea level.

Latitude 43° 06' 41"  
Longitude 87° 55' 38"

Transmitter: 5201 N. Milwaukee River Pkwy.

AM Affiliate: WISN, 50-kw, 1130 kHz.

FM Affiliate: WLPX, 11.5-kw, 97.3 MHz (No. 247), 910-ft.

News Services: ABC, AP, UPI.

Satellite Earth Station: Star Search, 5-meter; Scientific-Atlanta receivers.

Network Service: ABC.

Licensee: The Hearst Corp., Box 402, Milwaukee 53201.

Studio: 19th & Wells Sts.

Mailing Address: Box 402, Milwaukee, Wis. 53201.

Telephone: 414-342-8812. TWX: 910-262-3417.

Ownership: Hearst Corp. For other interests, see Group Ownership of TV Stations.

Began Operation: October 26, 1954 as WTVW; sale to present owners by group headed by L. F. Gran, Paul A. Pratt & Loron Thurwachter approved by FCC March 2, 1955 (Television Digest, Vol. 11:2, 5, 10).

Represented (sales) by Blair Television; Paul Mulvihill & Co. Ltd.

Represented (legal) by Dempsey & Koplovitz.

Represented (engineering) by A. Earl Cullum Jr. Consulting Engineers.

### Personnel:

MICKEY L. HOOTEN, vice president & general manager.

RICK HENRY, general sales manager.

WILLIAM T. LIND, national sales manager.

CARL SCHULHOF, local sales manager.

STAN MARINOFF, director of broadcast operations.

BUNNY RAASCH, director of news & public affairs.

ERIC STEARMAN, production manager.

PETER BARNES, director of promotion.

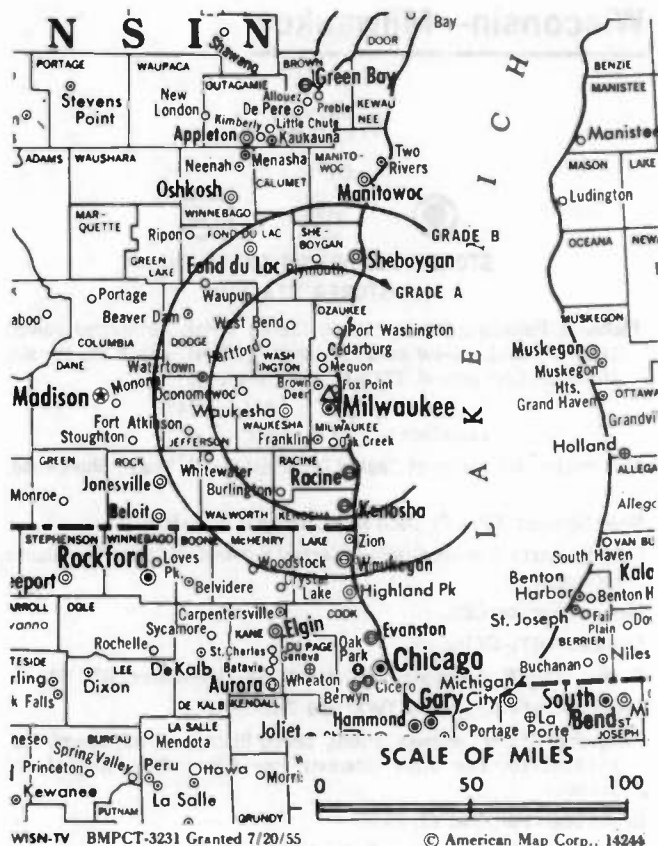
GERALD ROBINSON, chief engineer.

Highest 30 Sec. Rate: \$7000.

NETWORK BASE HOURLY RATE: \$1850.

Total Households: © MSI Consumer Market Data as of 1/1/83 TV Homes: TV% and Circulation © 1983 Arbitron County coverage based on Arbitron study.

Net Weekly Circulation	State County	Total Households	TV Households	%
<b>50% &amp; Over</b>	<b>WISCONSIN</b>			
	Dodge	25,800	25,300	98
	Jefferson	23,500	23,200	99
	Kenosha	44,800	44,300	99
	Milwaukee	367,700	363,200	99
	Ozaukee	23,500	23,200	99
	Racine	61,800	61,200	99



Net Weekly Circulation	State County	Total Households	TV Households	%
<b>50% &amp; Over</b>	Sheboygan	37,000	36,600	99
	Walworth	26,500	26,100	98
	Washington	29,300	29,000	99
	Waukesha	95,700	94,800	99
<b>WISCONSIN</b>				
<b>Between 25-49%</b>	Fond Du Lac	31,300	30,800	98
<b>ILLINOIS</b>				
<b>Between 5-24%</b>	Lake	149,300	148,100	99
	Mchenry	53,400	53,000	99
<b>WISCONSIN</b>				
	Calumet	10,200	10,100	99
	Columbia	16,300	16,000	98
	Green Lake	7,000	6,800	98
	Manitowoc	29,500	29,300	99
	Rock	51,500	50,800	99
	Waushara	7,400	7,200	97
	Winnebago	49,100	48,600	99
<b>Station Totals</b>		<b>1,140,600</b>	<b>1,127,600</b>	<b>98</b>
<b>Net Weekly Circulation (1983)</b>				<b>707,200</b>
<b>Average Daily Circulation (1983)</b>				<b>462,500</b>



# Wisconsin—Milwaukee

## WTMJ-TV

Ch. 4

Technical Facilities: Channel No. 4 (66-72 MHz). Authorized power: 100-kw visual, 10-kw aural. Antenna: 1000-ft. above av. terrain, 1096-ft. above ground, 1728-ft. above sea level.

Latitude 43° 05' 29"  
Longitude 87° 54' 07"

Transmitter: 720 E. Capitol Drive.

News Services: CNN, NBC, NIWS, NPS.

AM Affiliate: WTMJ, 5-kw, 620 kHz.

FM Affiliate: WKTI, 15.5-kw, 94.5 MHz (No. 233), 910-ft.

Satellite Earth Stations: M/A-Com, 4.6-meter; M/A-Com & Scientific-Atlanta receivers.

Network Service: NBC.

Licensee: WTMJ Inc., 720 E. Capitol Dr.

Studio: 720 E. Capitol Drive, Milwaukee, Wis. 53201.

Telephone: 414-332-9611. TWX: 910-262-3141.

Ownership: WTMJ Inc. WTMJ Inc. owns Alfa Bcstg. Co., licensee of KTNV-TV, Las Vegas, Nev.

Began Operation: Dec. 3, 1947.

Represented (sales) by MMT Sales Inc.

Represented (legal) by Hogan & Hartson.

Represented (engineering) by Jansky & Bailey.

### Personnel:

MICHAEL McCORMICK, president.  
WAYNE GODSEY, vice president & general manager.  
JERRY HEILMAN, general sales manager.  
NORB RYAN, national sales manager.  
GERALD McGRATH, program manager.  
JAMES WULLIMAN, engineering manager.  
RAYMOND HERNDAY, chief engineer.  
RICHARD COLLINS, advertising, promotion & publicity director.  
TOM LULJAK, executive news producer.  
WAYNE BARNETT, news director.  
ED HINSHAW, manager of public affairs.  
MARCIA FORTUNE, operations manager.  
DEAN C. MAYTAG, production manager.  
ROD SYNNE, community relations director.  
JIM FITZGERALD, film supervisor.  
HANK STODDARD, sports director.

Highest 30 Sec. Rate: \$2000.

NETWORK BASE HOURLY RATE: \$1850.

Total Households: © MSI Consumer Market Data as of 1/1/83 TV Homes: TV% and Circulation © 1983 Arbitron County coverage based on Arbitron study.

Net Weekly Circulation	State County	Total Households	TV Households	%
50% & Over	<b>WISCONSIN</b>			
	Dodge	25,800	25,300	98
	Fond Du Lac	31,300	30,800	98
	Jefferson	23,500	23,200	99
	Kenosha	44,800	44,300	99
	Milwaukee	367,700	363,200	99
	Ozaukee	23,500	23,200	99
	Racine	61,800	61,200	99



WTMJ-TV BPCT-3947 Granted 6/14/67

© American Map Corp., 14244

Net Weekly Circulation	State County	Total Households	TV Households	%
50% & Over	Sheboygan	37,000	36,600	99
	Walworth	26,500	26,100	98
	Washington	29,300	29,000	99
	Waukesha	95,700	94,800	99
Between 25-49%	<b>WISCONSIN</b>			
	Green Lake	7,000	6,800	98
Between 5-24%	Rock	51,500	50,800	99
	<b>ILLINOIS</b>			
	Jo Daviess	8,800	8,600	97
Between 5-24%	Lake	149,300	148,100	99
	Mchenry	53,400	53,000	99
Between 5-24%	<b>MICHIGAN</b>			
	Mason	10,200	9,900	97
Between 5-24%	Oceana	7,900	7,700	97
	<b>WISCONSIN</b>			
Between 5-24%	Calumet	10,200	10,100	99
	Columbia	16,300	16,000	98
	Manitowoc	29,500	29,300	99
	Marquette	4,800	4,600	96
	Sauk	16,600	16,200	98
	Winnebago	49,100	48,600	99
Station Totals		1,181,500	1,167,400	98
Net Weekly Circulation (1983)			738,700	
Average Daily Circulation (1983)			446,800	



## Wisconsin—Milwaukee

### WVCY-TV

Ch. 30

Technical Facilities: Channel No. 30 (566-572 MHz). Authorized power: 1070-kw max. & 550-kw horizontal visual, 107-kw max. & 55-kw horizontal aural. Antenna: 960-ft. above av. terrain, 1089-ft. above ground, 1747-ft. above sea level.

Latitude 43° 05' 15"  
Longitude 87° 54' 12"

Transmitter: 3950 N. Holton St.

Network Service: None, independent.

Grantee: Wisconsin Voice of Christian Youth Inc., 2712 W. Vliet St., Milwaukee, Wis. 53208.

Studio: 2712 W. Vliet St., Milwaukee, Wis. 53208.

Telephone: 414-933-1440.

Ownership: Non-stock, non-profit corp. Robert W. Gilman, pres.; Ralph Studeman, v.p.; Victor C. Eliason, v.p.; Vernald Landin, secy.; Orville Stein, treas.; Otto Hagen & Meredith M. Plunket, members.

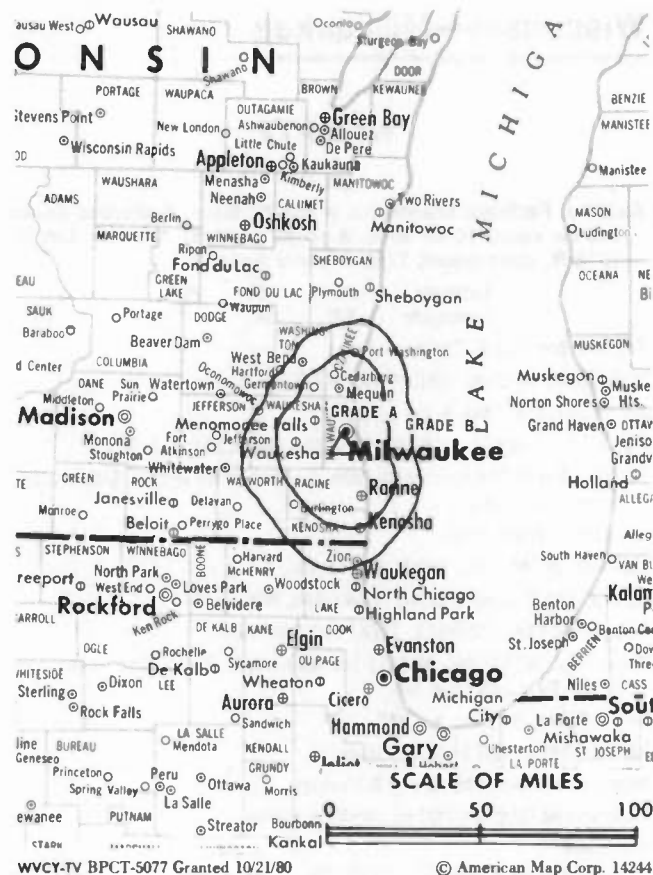
Began Operation: Jan. 1, 1983.

Represented (legal) by Kirkland & Ellis.

Personnel:  
VIC ELIASON, general manager.

Rates: Not available.

For Translator Stations,  
consult Index



## INFORMATION FOR THE 1980s

from

### TELEVISION DIGEST, INC.

PUBLISHERS OF:

- Television Digest
- Satellite Week
- Video Week
- Public Broadcasting Report
- Early Warning Report
- Television & Cable Factbook
- Cable & Station Coverage Atlas
- Radio, TV & Cable Action Updates
- Communications Daily

#### TELEVISION DIGEST, INC.

1836 Jefferson Place, NW  
Washington, D.C. 20036  
202-872-9200

**WANT TO KNOW MORE?** Just write "Tell Me More" on the back of your business card and send it to Barbara Pratt at Television Digest. OR, call our circulation department collect at 202-872-9200 for information on any of our publications.

# Wisconsin—Milwaukee

**WVTV**

Ch. 18

Technical Facilities: Channel No. 18 (494-500 MHz). Authorized power: 2510-kw max. & 1020-kw horizontal visual, 251-kw max. & 102-kw horizontal aural. Antenna: 1010-ft. above av. terrain, 1101-ft. above ground, 1732-ft. above sea level.

Latitude 43° 05' 48"  
Longitude 87° 54' 19"

Transmitter: 0.5-mi. N of E. Capitol Dr. on N. Humboldt Ave., Milwaukee.

News Service: AP.

Satellite Earth Stations: Scientific-Atlanta, 7-meter; Scientific-Atlanta receivers.

Network Service: None, independent.

Licensee: Gaylord Broadcasting Co., Box 1818, Milwaukee, Wis. 53201.

Studio: 4041 N. 35th St., Milwaukee, Wis.

Mailing Address: Box 1818, Milwaukee, Wis. 53201.

Telephone: 414-442-7050. TWX: 910-262-3466.

Ownership: See Group Ownership of TV Stations.

Begin Operation: July 20, 1959. Sale to present owner by Harold & Bernard Sampson approved by FCC March 24, 1966 (Television Digest, Vol. 5:45, 6:13). Previous sale of 51%, by Gene Posner to Harold and Bernard Sampson approved Aug. 9, 1962 (Vol. 2:26).

Represented (sales) by TeleRep Inc.

Represented (legal) by Pierson, Ball & Dowd.

Represented (engineering) by A. D. Ring & Associates.

**Personnel:**

- MICHAEL E. SCHUCH, vice president & general manager.
- ALVIN LEITL, general sales manager & assistant general manager.
- GREG GRABER, local sales manager.
- CHARLES PAUL, business manager.
- TOM CHIAKULAS, production manager.
- LORI WUCHERER, promotion director.
- JOHN KALPUS, director of engineering.
- WILLIAM FRANKS, operations manager.

Rates: On request.

Total Households: © MSI Consumer Market Data as of 1/1/83 TV Homes: TV% and Circulation © 1983 Arbitron County coverage based on Arbitron study.

Net Weekly Circulation	State County	Total Households	TV Households	%
<b>50% &amp; Over</b>	<b>WISCONSIN</b>			
	Dodge	25,800	25,300	98
	Milwaukee	367,700	363,200	99
	Ozaukee	23,500	23,200	99
	Racine	61,800	61,200	99
	Sheboygan	37,000	36,600	99
	Washington	29,300	29,000	99
Waukesha	95,700	94,800	99	



WVTV BPCT-800303KH Granted 9/15/80 © American Map Corp., 14244

Net Weekly Circulation	State County	Total Households	TV Households	%
<b>Between 25-49%</b>	<b>WISCONSIN</b>			
	Fond Du Lac	31,300	30,800	98
	Jefferson	23,500	23,200	99
	Kenosha	44,800	44,300	99
	Rock	51,500	50,800	99
<b>Between 5-24%</b>	Walworth	26,500	26,100	98
	Winnebago	49,100	48,600	99
	<b>ILLINOIS</b>			
Boone	10,200	10,000	98	
Lake	149,300	148,100	99	
Mchenry	53,400	53,000	99	
<b>WISCONSIN</b>	Calumet	10,200	10,100	99
	Columbia	16,300	16,000	98
	Dane	128,600	125,800	98
	Green Lake	7,000	6,800	98
	Manitowoc	29,500	29,300	99
	Marathon	40,300	39,800	99
	Portage	19,700	19,400	98
	Wood	26,800	26,400	99
<b>Station Totals</b>		<b>1,358,800</b>	<b>1,341,800</b>	<b>98</b>
<b>Net Weekly Circulation (1983)</b>			<b>595,300</b>	
<b>Average Daily Circulation (1983)</b>			<b>275,500</b>	

# Wisconsin—Wausau-Rhinelander

## WAEO-TV

Ch. 12

Technical Facilities: Channel No. 12 (204-210 MHz). Authorized power: 316-kw visual, 57.6-kw aural. Antenna: 1662-ft. above av. terrain, 1679-ft. above ground, 3323-ft. above sea level.

Latitude 45° 40' 02"  
Longitude 89° 12' 27"

Transmitter: County Hwy. C at Starks.

News Services: NBC, UPI

Network Service: NBC.

Licensee: Northland TV Inc., Box 858, Rhinelander, Wis.

Studio: S. Oneida Ave. 54501. Telephone: 715-369-4700.

Mailing Address: Box 858, Rhinelander, Wis. 54501.

Ownership: Seaway Communications Inc. Dr. Jasper F. Williams, chmn., 7.5%; John W. Swain, pres., 9.6%; Dr. James L. Buckner, v.p., 2.4%; Shirley M. Latham, secy., 2.4%; Ernest T. Collins, treas., 2.4%; Homer King, vice chmn., 2.4%; Vivian Volora Wilson, asst. secy., 2.7%; Gerald C. Hines, asst. treas., 2.4%; Benjamin C. Duster, 2.4%; William D. Stubblefield, 2.6%; Dr. Roger M. Berkley, 3.6%; Marion D. Earles, 4.6%; Dr. Yvon J. Nazon & Faye A. Nazon, 3.4%; remainder held by 21 others. Seaway also owns WVII-TV, Bangor, Me.

Begin Operation: Oct. 20, 1966. Left air Nov. 17, 1968 following destruction of transmitter by plane crash. Resumed operation Sept. 10, 1969 (Television Digest, Vol. 9:37). Distress sale to present minority-owned company by Alvin E. O'Konski approved by FCC April 20, 1979 (Vol. 19:16).

Represented (sales) by Blair Television.

Represented (legal) by Mullin, Rhyne, Emmons & Topel, P.C.

Personnel:

CARL R. HILSTROM, vice president & general manager.

LEN BAUMAN, chief engineer.

SHARON BAUMAN, program & traffic director.

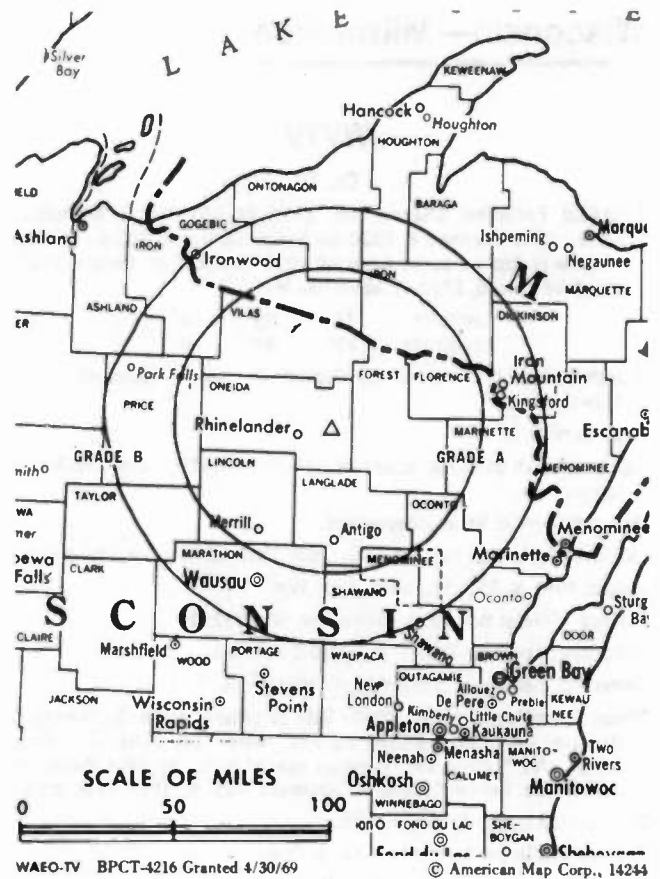
PAUL DUGHY, news director.

Highest 30 Sec. Rate (Aug. 1, 1981): \$160.

NETWORK BASE HOURLY RATE: \$250.

Total Households: © MSI Consumer Market Data as of 1/1/83 TV Homes: TV% and Circulation © 1983 Arbitron County coverage based on Arbitron study.

Net Weekly Circulation	State County	Total Households	TV Households	%
50% & Over	<b>MICHIGAN</b>			
	Gogebic	7,600	7,400	97
	Iron	5,500	5,400	98
	Ontonagon	3,500	3,400	96
	<b>WISCONSIN</b>			
	Forest	3,300	3,200	97
	Langlade	7,400	7,300	98
	Lincoln	9,900	9,800	99
	Oneida	12,600	12,300	98



Net Weekly Circulation	State County	Total Households	TV Households	%
50% & Over	Price	6,000	5,800	97
	Vilas	7,000	6,800	97
Between 25-49%	<b>MICHIGAN</b>			
	Dickinson	10,000	9,900	99
	<b>WISCONSIN</b>			
	Florence	1,500	1,500	100
Iron	2,700	2,700	100	
Marathon	40,300	39,800	99	
Between 5-24%	<b>MICHIGAN</b>			
	Baraga	3,200	3,100	97
	Houghton	13,300	12,800	97
	<b>WISCONSIN</b>			
	Ashland	6,400	6,300	98
	Marinette	14,900	14,700	99
Taylor	6,500	6,300	98	
Wood	26,800	26,400	99	
<b>Station Totals</b>		<b>188,400</b>	<b>184,900</b>	<b>98</b>
<b>Net Weekly Circulation (1983)</b>			<b>72,400</b>	
<b>Average Daily Circulation (1983)</b>			<b>38,700</b>	

# Wisconsin—Wausau

## WAOW-TV

Ch. 9

(Auxiliary outlet of WKOW-TV, Madison, Wis.)

Technical Facilities: Channel No. 9 (186-192 MHz). Authorized power: 316-kw visual, 63-kw aural. Antenna: 1210-ft. above av. terrain, 647-ft. above ground, 2549-ft. above sea level.

Latitude 44° 55' 14.3"  
Longitude 89° 41' 30.6"

Transmitter: Rib Mtn.

News Service: UPI.

Network Service: ABC.

Licensee: Liberty Bcstg. Inc.

Studio: 1908 Grand Ave., Wausau, Wis. 54401.

Telephone: 715-842-2251.

Ownership: Liberty Broadcasting Inc.

Began Operation: May 7, 1965.

Represented (sales) by Katz Television.

Represented (legal) by Fly, Shuebruk, Gaguine, Boros, Schulkind & Braun.

Represented (engineering) by Hammett & Edison Inc.

Personnel:

TERRY SHOCKLEY, president.

LAURIN JORSTAD, general manager.

JACK BRENNAN, vice president, sales.

BRUCE LILJEGREN, vice president, programming & operations.

KENT HUTCHISON, station manager.

RUSS CRASS, chief engineer.

Highest 30 Sec. Rate: \$700.

NETWORK BASE HOURLY RATE: \$450.

Total Households: © MSI Consumer Market Data as of 1/1/83 TV Homes: TV% and Circulation © 1983 Arbitron County coverage based on Arbitron study.

Net Weekly Circulation	State County	Total Households	TV Households	%
<b>WISCONSIN</b>				
<b>50% &amp; Over</b>	Adams	5,300	5,100	96
	Clark	11,500	11,200	97
	Langlade	7,400	7,300	98
	Lincoln	9,900	9,800	99
	Marathon	40,300	39,800	99
	Oneida	12,600	12,300	98
	Portage	19,700	19,400	98
	Price	6,000	5,800	97
	Taylor	6,500	6,300	98
	Vilas	7,000	6,800	97
	Wood	26,800	26,400	99



WAOW-TV BPCT-4608 Granted 2/26/75

© American Map Corp., 14244

Net Weekly Circulation	State County	Total Households	TV Households	%
<b>WISCONSIN</b>				
<b>Between 25-49%</b>	Forest	3,300	3,200	97
	Juneau	8,100	7,800	96
	Waupaca	15,700	15,500	99
	Waushara	7,400	7,200	97
<b>WISCONSIN</b>				
<b>Between 5-24%</b>	Green Lake	7,000	6,800	98
	Iron	2,700	2,700	100
	Jackson	6,400	6,200	97
	Marinette	14,900	14,700	99
	Marquette	4,800	4,600	96
	Monroe	12,400	12,100	98
	Oconto	10,700	10,500	98
	Rusk	5,600	5,400	97
	Shawano	13,000	12,800	98
<b>Station Totals</b>		<b>265,000</b>	<b>259,700</b>	<b>98</b>
<b>Net Weekly Circulation (1983)</b>			<b>158,700</b>	
<b>Average Daily Circulation (1983)</b>			<b>98,400</b>	

# Wisconsin—Wausau

**WSAW-TV**

Ch. 7



**THE FORWARD GROUP**

Technical Facilities: Channel No. 7 (174-180 MHz). Authorized power: 316-kw visual, 63.2-kw aural. Antenna: 1209-ft. above av. terrain, 645-ft. above ground, 2547-ft. above sea level.

Latitude 44° 55' 14.3"  
Longitude 89° 41' 30.6"

Transmitter: Rib Mtn.

News Services: AP, UPI.

Satellite Earth Station: Comtech, 5-meter; Scientific-Atlanta receivers.

Network Service: CBS.

Licensee: Forward Telecasting Inc., Box 1088, Wausau 54401.

Studio: 1114 Grand Ave., Wausau, Wis. 54401.

Telephone: 715-845-4211.

Ownership: Forward Communications Corp., 100%. Officers: Richard D. Dudley, chmn. of board; S. F. Staples Jr., vice chmn. & secy.; Thomas E. Bolger, pres. & asst. secy.-treas.; W. F. McCormick, J. P. Chilsen, J. A. Schoneman, William F. Turner, v.p.s.; W. F. Huffman, treas.; Gene R. Anderson, sr. v.p., finance & asst. secy.-treas.; J. M. Forester, asst. secy.; Nancy Wanta, v.p. & asst. to chmn. Forward also owns WMTV, Madison, Wis.; KCAU-TV, Sioux City, Ia.; WTRF-TV, Wheeling, W.Va.; WKAU & WKAU-FM, Kaukauna, Wis.; WRAU-TV, Peoria, Ill.; KOSA-TV, Odessa, Tex.; KVGB-AM-FM, Great Bend, Kan.; Marshfield (Wis.) News Herald; KVOX-AM-FM, Moorhead, Minn.; KWLO & KFMW(FM), Waterloo, Iowa.

Began Operation: Oct. 24, 1954.

Represented (sales) by SelTel Inc.; Hyett/Ramsland Inc. (Minneapolis).

Represented (legal) by McKenna, Wilkinson & Kittner.

Represented (engineering) by Silliman & Silliman.

Personnel:

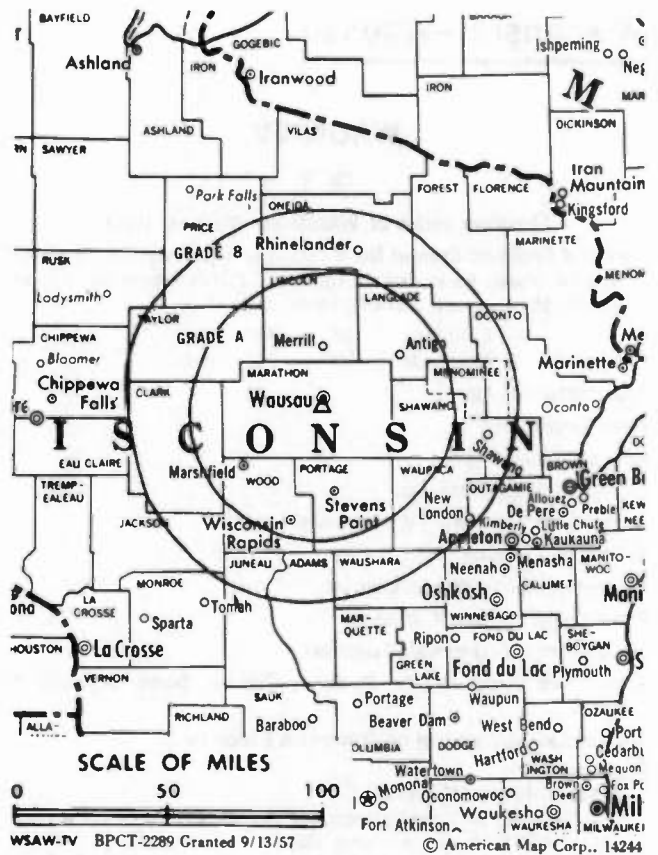
BART KELLNHAUSER, president & general manager.  
GERMAINE GAUERKE, executive assistant to the president.  
JAMES W. FREY, vice president, television sales.  
JACK CROWLEY, v.p., promotions, programming, production.  
DONALD COCHART, vice president, operations.  
MARK ZELICH, vice president, news/sports.  
MIKE RUESCH, controller.

Highest 30 Sec. Rate (July 27, 1983): \$405.

NETWORK BASE HOURLY RATE: \$1000.

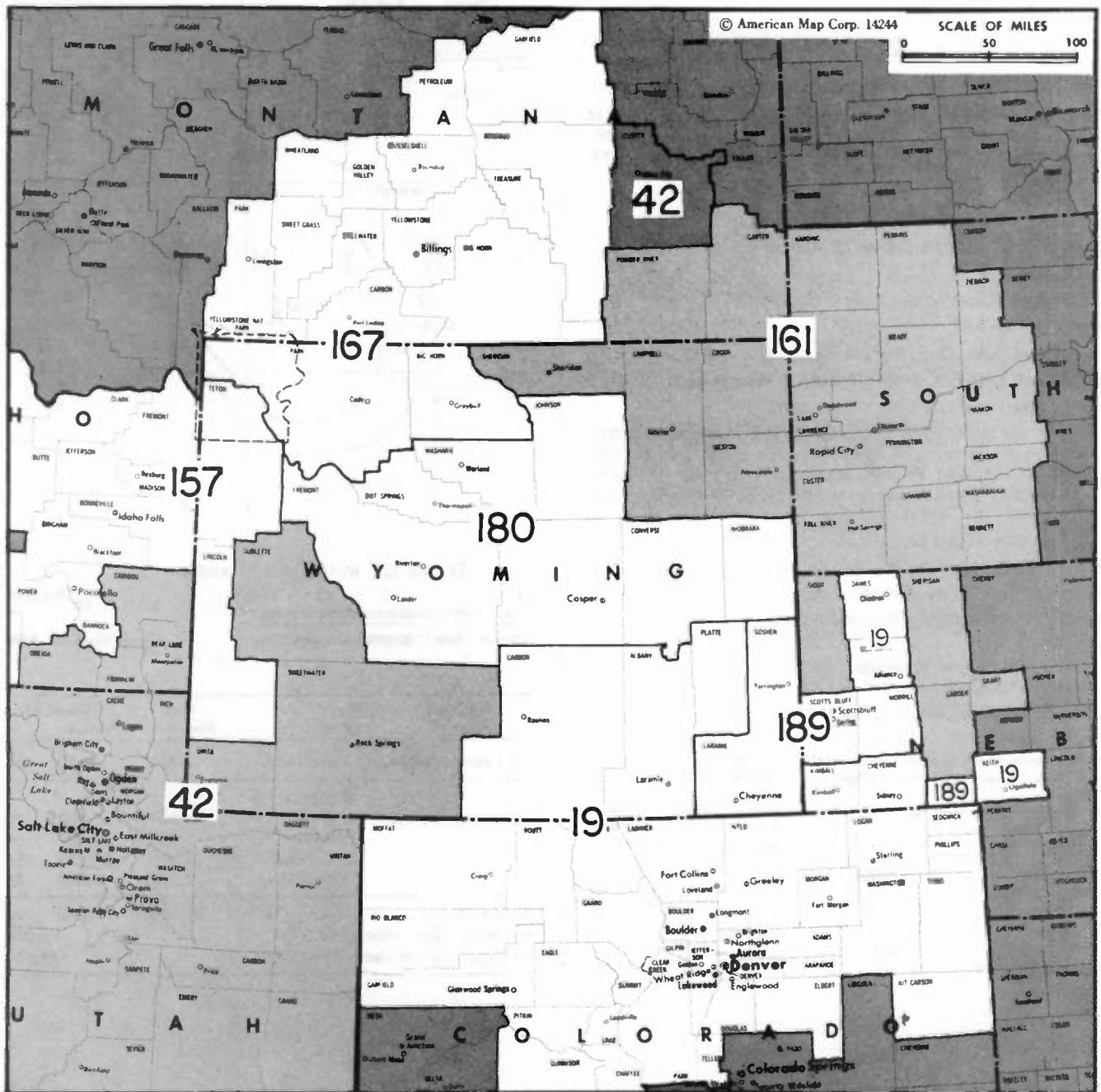
Total Households: © MSI Consumer Market Data as of 1/1/83 TV Homes: TV% and Circulation © 1983 Arbitron County coverage based on Arbitron study.

Net Weekly Circulation	State County	Total Households	TV Households	%
50% & Over	<b>WISCONSIN</b>			
	Adams	5,300	5,100	96
	Clark	11,500	11,200	97
	Forest	3,300	3,200	97



Net Weekly Circulation	State County	Total Households	TV Households	%
50% & Over	Langlade	7,400	7,300	98
	Lincoln	9,900	9,800	99
	Marathon	40,300	39,800	99
	Oneida	12,600	12,300	98
	Portage	19,700	19,400	98
	Price	6,000	5,800	97
	Rusk	5,600	5,400	97
	Taylor	6,500	6,300	98
	Vilas	7,000	6,800	97
	Wood	26,800	26,400	99
Between 25-49%	<b>WISCONSIN</b>			
	Juneau	8,100	7,800	96
	Menominee	800	800	100
	Shawano	13,000	12,800	98
	Waupaca	15,700	15,500	99
Waushara	7,400	7,200	97	
Between 5-24%	<b>MICHIGAN</b>			
	Iron	5,500	5,400	98
	<b>WISCONSIN</b>			
	Ashland	6,400	6,300	98
	Chippewa	17,900	17,600	98
	Green Lake	7,000	6,800	98
	Iron	2,700	2,700	100
	Jackson	6,400	6,200	97
	Marquette	4,800	4,600	96
	Monroe	12,400	12,100	98
Oconto	10,700	10,500	98	
Sawyer	4,800	4,600	96	
<b>Station Totals</b>		<b>285,500</b>	<b>279,700</b>	<b>97</b>
<b>Net Weekly Circulation (1983)</b>			<b>182,000</b>	
<b>Average Daily Circulation (1983)</b>			<b>125,300</b>	

# Wyoming



Market	Arbitron ADI TV Households	Rank	Arbitron Prime Time TV Households	Rank	Market Area Commercial TV Stations
Denver, Colo.	911,600	19	523,000	20	KBTV (9), KCNC-TV (4), KDVR (31), KMGH-TV (7), KWGN-TV (2)
Salt Lake City, Utah	533,400	42	315,000	41	KSL-TV (5), KSTU (20), KTVX (4), KUTV (2), KYUS-TV (3)
Idaho Falls-Pocatello, Ida.	103,500	157	54,000	158	KID-TV (3), KIFI-TV (8), KPVI (6)
Rapid City, S.D.	93,700	161	45,000	160	KDUH-TV (4), KEVN-TV (7), KHSD-TV (11), KIVV-TV (5), KOTA-TV (3), KSGW-TV (12)
Billings-Hardin, Mont.	78,300	167	39,000	166	KOUS-TV (4), KTVQ (2), KULR-TV (8)
Casper-Riverton, Wyo.	57,400	180	25,000	180	KCWY-TV (14), KOWY (5), KTNW (10), KTW0-TV (2), KWWY (13)
Cheyenne, Wyo.	49,600	189	23,000	182	KSTF (10), KTVS (3), KYCU-TV (5)

### Wyoming Station Status as of October 1, 1983

Commercial Television Stations  
Educational Television Stations

VHF	UHF	TOTAL
6	1	7
1	0	1
		8



# Wyoming—Casper

## KCWY-TV

Ch. 14

Technical Facilities: Channel No. 14 (470-476 MHz). Authorized power: 1380-kw max. & 759-kw horizontal visual, 79.4-kw horizontal aural. Antenna: 1880-ft. above av. terrain, 235-ft. above ground, 8255-ft. above sea level.

Latitude 42° 44' 26"  
Longitude 106° 21' 34"

Transmitter: R79W, T32N, Section 18, Natrona County.

News Service: AP.

Satellite Earth Station: In operation; 9-meter.

Network Service: CBS.

Licensee: Chrysostom Corp., Box 170, Casper, Wyo. 82602.

Studio: 304 N. Center St., Casper. Telephone: 307-234-1111.

Mailing Address: Box 170, Casper, Wyo. 82602.

Ownership: Rocky Mountain Communications Network Inc., 100%.

Daniel M. Burke, pres., 24.04%; M. Joseph Burke, v.p., 24.04%; Henry Ort, 24.04%; Franklin Brown, 24.04%; Peter G. Sieler, 3.84%. Rocky Mountain also owns KOWY(TV), Lander-Riverton & KWWY(TV), Rock Springs, both Wyo.

Began Operation: August 12, 1980.

Represented (sales) by Seltel Inc.; Bob Hix Co.

Represented (legal) by Bernstein & Longest.

Represented (engineering) by Kenneth Williams.

Personnel:

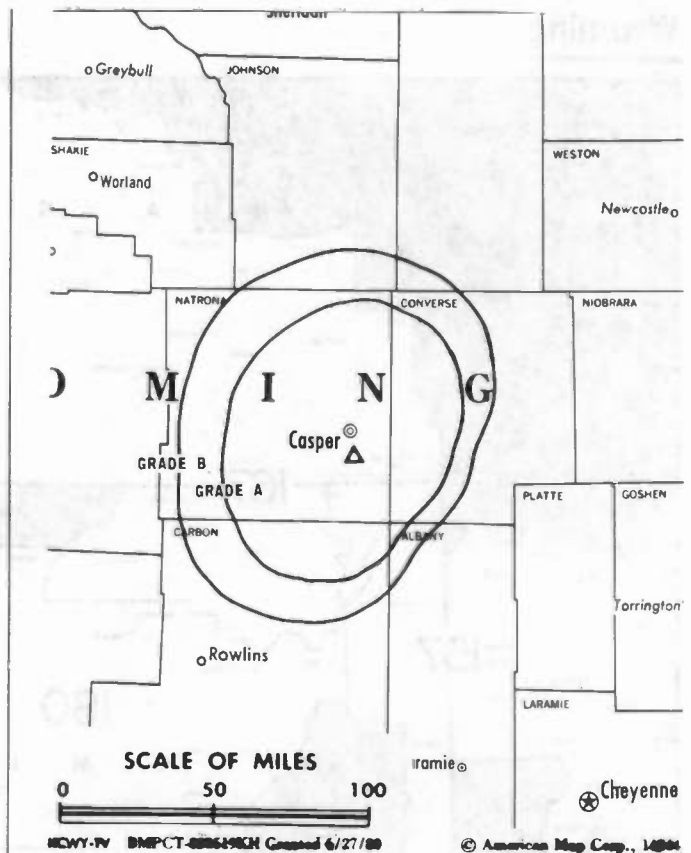
PETER SIELER, general manager.

CHARLES VICK, chief engineer.

Highest 30 Sec. Rate (June 27, 1983): \$405.

Total Households: © MSI Consumer Market Data as of 1/1/83 TV Homes: TV% and Circulation © 1983 Arbitron County coverage based on Arbitron study.

Net Weekly Circulation	State County	Total Households	TV Households	%
<b>WYOMING</b>				
<b>50% &amp; Over</b>	Converse	5,300	5,100	96
	Natrona	28,500	27,900	98
<b>WYOMING</b>				
<b>Between 25-49%</b>	Fremont	14,600	14,200	97



Net Weekly Circulation	State County	Total Households	TV Households	%
<b>Between 25-49%</b>	Hot Springs	2,200	2,100	95
<b>WYOMING</b>				
<b>Between 5-24%</b>	Carbon	8,300	7,900	95
	Johnson	2,600	2,500	96
	Sweetwater	16,300	15,600	96
	Weston	2,800	2,700	96
<b>Station Totals</b>		<b>80,600</b>	<b>78,000</b>	<b>96</b>
<b>Net Weekly Circulation (1983)</b>			<b>39,000</b>	
<b>Average Daily Circulation (1983)</b>			<b>21,100</b>	

# Wyoming—Casper

## KTWO-TV

Ch. 2

Technical Facilities: Channel No. 2 (54-60 MHz). Authorized power: 100-kw visual, 10-kw aural. Antenna: 2000-ft. above av. terrain, 375-ft. above ground, 8485-ft. above sea level.

Latitude 42° 44' 03"  
Longitude 106° 20' 00"

Transmitter: 8-mi. S of Casper.

AM Affiliate: KTWO, 50-kw, 1030 kHz (CBS).

News Service: AP.

Satellite Earth Station: In operation; 4.5-meter.

Network Service: ABC, NBC.

Licensee: Harriscop Broadcasting Corp., Box 2720, Casper 82602.

Studio: 4200 E. 2nd St., Casper, Wyo. 82601.

Telephone: 307-237-3711. TWX: 910-949-4462.

Ownership: See KBAK-TV, Bakersfield, Cal.

Began Operation: March 8, 1957.

Represented (sales) by Katz Television; John L. McGuire Co. (Denver & Salt Lake City).

Represented (legal) by Cohn & Marks.

Represented (engineering) by Hammett & Edison Inc.

Personnel:

JACK ROSENTHAL, president.

BOB DALLAS PRICE, vice president & general manager.

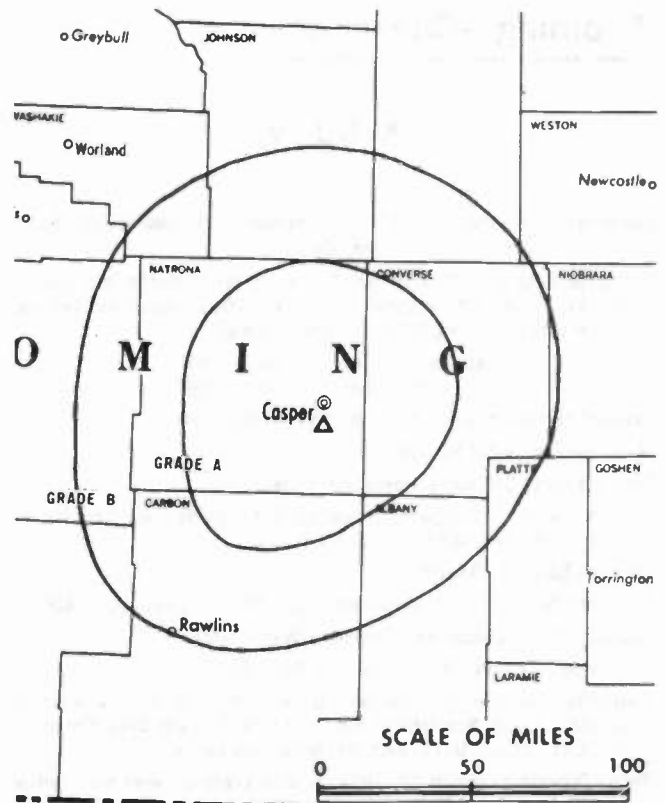
P. J. MALSOM, general sales manager.

STEVE BROOMELL, director of engineering.

Highest 30 Sec. Rate (Jan. 1, 1982): \$425.

Total Households: © MSI Consumer Market Data as of 1/1/83 TV Homes: TV% and Circulation © 1983 Arbitron County coverage based on Arbitron study.

Net Weekly Circulation	State County	Total Households	TV Households	%
<b>50% &amp; Over</b>	<b>WYOMING</b>			
	Campbell	9,200	8,700	95
	Carbon	8,300	7,900	95
	Converse	5,300	5,100	96
	Fremont	14,600	14,200	97
	Hot Springs	2,200	2,100	95
	Johnson	2,600	2,500	96
	Natrona	28,500	27,900	98
	Niobrara	1,300	1,200	96
	Park	8,300	7,900	95
	Platte	5,200	4,900	94
	Sheridan	10,200	9,700	95
	Sublette	1,600	1,500	94
	Sweetwater	16,300	15,600	96



KTWO-TV BPCT-3231 Granted 9/25/68

© American Map Corp., 14244

Net Weekly Circulation	State County	Total Households	TV Households	%
<b>50% &amp; Over</b>	Washakie	3,600	3,500	97
	Weston	2,800	2,700	96
<b>Between 25-49%</b>	<b>WYOMING</b>			
	Albany	11,300	10,800	96
	Big Horn	4,400	4,200	95
	Crook	2,100	2,000	95
	Uinta	4,600	4,400	96
<b>Between 5-24%</b>	<b>SOUTH DAKOTA</b>			
	Fall River	3,300	3,200	97
<b>WYOMING</b>	Goshen	4,600	4,500	98
	Lincoln	4,300	4,100	95
	Teton	4,500	4,300	96
	<b>Station Totals</b>	<b>159,100</b>	<b>152,900</b>	<b>96</b>
<b>Net Weekly Circulation (1983)</b>			<b>97,400</b>	
<b>Average Daily Circulation (1983)</b>			<b>58,500</b>	

# Wyoming—Cheyenne

## KYCU-TV

Ch. 5

(Also operates satellites KSTF, Scottsbluff, Neb. and KTVS, Sterling, Colo.)

Technical Facilities: Channel No. 5 (76-82 MHz) Authorized power: 100-kw visual, 10-kw aural. Antenna: 620-ft. above av. terrain, 483-ft. above ground, 7260-ft. above sea level.

Latitude 41° 06' 03"  
Longitude 105° 00' 16"

Transmitter: Borie, Wyo., 10.2-mi. WSW of Cheyenne.

News Services: AP, CBS, ABC.

Satellite Earth Station: In operation; 7-meter.

Arbitron Data: The figures below do not include satellites KSTF, Scottsbluff, Neb. and KTVS, Sterling, Colo.

Network Service: CBS, ABC.

Licensee: Wyneco Communications Inc., 2923 E. Lincolnway 82001.

Studio: 2923 E. Lincolnway, Cheyenne, Wyo. 82001.

Telephone: 307-634-7755. TWX: 910-949-4067.

Ownership: Lamb Enterprises Inc., 100%. Lamb also owns & operates satellites KSTF, Scottsbluff, Neb. & KTVS, Sterling, Colo. For other interests, see WICU-TV, Erie, Pa. Note: Sale pends.

Began Operation: March 22, 1954. Sale to present owner by Frontier Bcstg. Co. (McCraken) approved by FCC July 6, 1972 (Television Digest, Vol. 11:47; 12:28).

Represented (sales) by Katz Television.

Represented (legal) by Fly, Shuebruk, Gaguine, Boros, Schulkind & Braun.

Represented (engineering) by Jules Cohen & Associates.

### Personnel:

CARL J. OCCHIPINTI, general manager.  
MARGIE O'BRIEN, national sales manager.  
JERRY HOMER, chief engineer.  
JO ADSIT, program director.

Highest 30 Sec. Rate (June 1, 1983): \$75 (local); \$475 (includes KSTF & KTVS).

Note: KSTF & KTVS are sold in combination with KYCU-TV; separate rates also available.

NETWORK BASE HOURLY RATE: \$621.

Total Households: © MSI Consumer Market Data as of 1/1/83 TV Homes: TV% and Circulation © 1983 Arbitron County coverage based on Arbitron study.

Net Weekly Circulation	State County	Total Households	TV Households	%
50% & Over	<b>WYOMING</b>			
	Albany	11,300	10,800	96
	Laramie	27,300	26,800	98



Net Weekly Circulation	State County	Total Households	TV Households	%
50% & Over	Platte	5,200	4,900	94
Between 25-49%	<b>COLORADO</b>			
	Larimer	61,000	59,600	98
Between 5-24%	<b>COLORADO</b>			
	Gilpin	1,200	1,200	100
	Morgan	8,400	8,300	99
	Park	2,300	2,200	96
	Weld	46,900	46,100	98
Between 5-24%	<b>NEBRASKA</b>			
	Deuel	1,100	1,100	100
Between 5-24%	<b>WYOMING</b>			
	Carbon	8,300	7,900	95
	Goshen	4,600	4,500	98
<b>Station Totals</b>		<b>177,600</b>	<b>173,400</b>	<b>97</b>
<b>Net Weekly Circulation (1983)</b>				<b>71,100</b>
<b>Average Daily Circulation (1983)</b>				<b>35,300</b>

## Wyoming—Lander-Riverton

**KOWY**

Ch. 5

(Satellite of KCWY-TV, Casper, Wyo.)

Technical Facilities: Channel No. 5 (76-82 MHz). Authorized power: 100-kw visual, 15-kw aural. Antenna: 272-ft. above av. terrain, 183-ft. above ground, 6003-ft. above sea level.

Latitude 42° 53' 41.5"  
Longitude 108° 43' 34.0"

Transmitter: 3.6-mi. N of Lander on Sand Hills.

Network Service: CBS.

Licensee: The Chrysostom Corp., 304 N. Center St., Casper, Wyo. 82601.

Studio: 304 N. Center St., Casper, Wyo. 82602.

Mailing Address: Box 170, Casper, Wyo. 82602.

Ownership: See KCWY-TV, Casper, Wyo.

Began Operation: Sept. 12, 1982.

Represented (sales) by Seltel Inc.

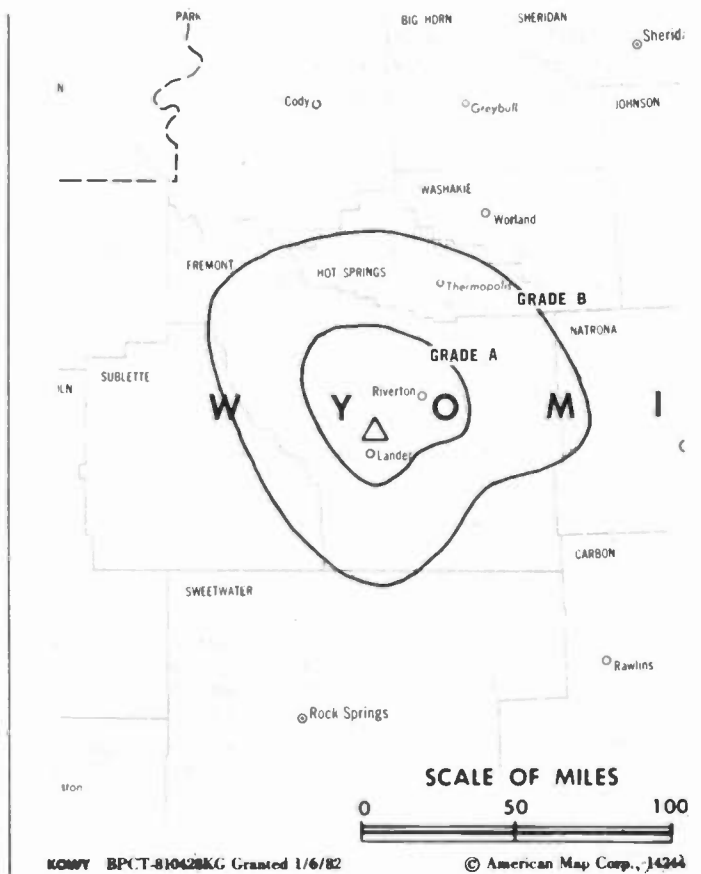
Represented (legal) by Bernstein & Longest.

Represented (engineering) by Kenneth Williams Jr.

Personnel:

PETER SIELER, general manager.

Highest 30 Sec. Rate: \$300.



# MEN TARGET/AID SEPARATES THE FROM THE BOYS

TARGET/AID can bring a whole new perspective to broadcast advertising. Now you can determine more than just the specific *demographics* of a broadcast audience; you can see what kind of *consumers* those numbers represent.

**ARBITRON®  
RATINGS**

# Wyoming—Lander-Riverton-Thermopolis-Worland

## KTNW

Ch. 10

Technical Facilities: Channel No. 10 (192-198 MHz). Authorized power: 120-kw visual, 22.4-kw aural. Antenna: 1710-ft. above av. terrain, 79-ft. above ground, 7499-ft. above sea level.

Latitude 43° 27' 26"  
Longitude 108° 12' 02"

Transmitter: Boysen Peak.

News Service: AP.

Satellite Earth Station: Bogner, 12-meter; RCA receivers.

Network Service: NBC.

Licensee: Hi Ho Broadcasting Corp. of Wyoming, 206 S. Broadway, Riverton, Wyo. 82501.

Studio: 206 S. Broadway, Riverton, Wyo. 82501.

Telephone: 307-856-0875.

Ownership: F. Francis D'Addario, chmn., 26.66%; David M. Antoniak, pres., 26.66%; Manuel Cantu, v.p.-secy., 10%; Jerome Kurtz, treas., 26.66%; Multicor Ltd., 5%; Benton Barry, 5%. For other interests, see Hi Ho Bcstg. in Group Ownership of TV Stations.

Began Operation: Dec. 22, 1957. Sale to present owners by Joseph P. & Mildred V. Ernst approved by FCC Feb. 28, 1980 (Television Digest, Vol. 19:26).

Represented (sales) by Unirep.

Represented (legal) by Hogan & Hartson.

Personnel:

CHUCK ANDERSON, general manager & sales manager.

RICH TIBBALS, station manager.

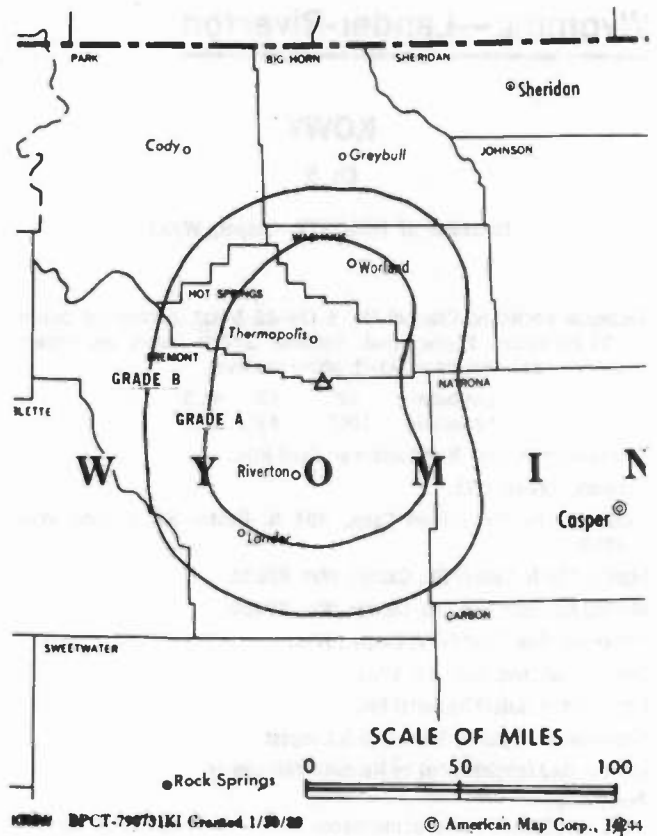
CAROL ARNER, program director.

Highest 30 Sec. Rate (Sept. 23, 1983): \$45.

NETWORK BASE HOURLY RATE: \$50.

Total Households: © MSI Consumer Market Data as of 1/1/83 TV Homes: TV% and Circulation © 1983 Arbitron County coverage based on Arbitron study.

Net Weekly Circulation	State County	Total Households	TV Households	%
50% & Over	<b>WYOMING</b>			
	Fremont	14,600	14,200	97
	Hot Springs	2,200	2,100	95
Between 25-49%	<b>WYOMING</b>			
	Washakie	3,600	3,500	97



Net Weekly Circulation	State County	Total Households	TV Households	%
Between 5-24%	<b>MONTANA</b>			
	Sweet Grass	1,300	1,200	92
	<b>UTAH</b>			
	Rich	700	700	100
	<b>WYOMING</b>			
	Big Horn	4,400	4,200	95
	Sweetwater	16,300	15,600	96
	Teton	4,500	4,300	96
<b>Station Totals</b>		<b>47,600</b>	<b>45,800</b>	<b>96</b>
Net Weekly Circulation (1983)			17,900	
Average Daily Circulation (1983)			9,200	

## Wyoming—Rock Springs

### KWWY

(formerly KTUX)

Ch. 13

Technical Facilities: Channel No. 13 (210-216 MHz). Authorized power: 6.03-kw visual, 0.603-kw aural. Antenna: Minus 60-ft. above av. terrain, 46-ft. above ground, 6626-ft. above sea level.

Latitude 41° 35' 51"  
Longitude 109° 10' 53"

Transmitter: Swanson Rd., Rock Springs.

News Service: AP.

Satellite Earth Station: In operation; 9-meter.

Network Service: None, independent.

Licensee: Chrysostom Corp.

Studio: See KCWY-TV, Casper.

Telephone: 307-382-4022.

Ownership: See KCWY-TV, Casper.

Began Operation: Oct. 21, 1977. Sale to present owners approved by FCC July 13, 1982. Resumed operation Jan. 27, 1983.

Represented (sales) by Seltel Inc. (national); Bob Hix Co. (regional).

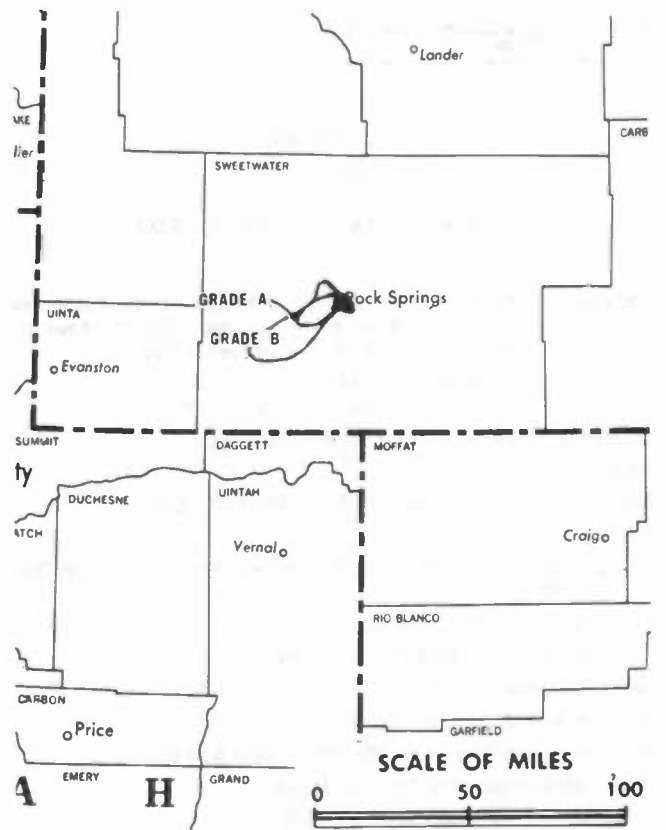
Represented (legal) by Bernstein & Longest.

Represented (engineering) by Kenneth Williams.

Personnel:

PETER SIELER, general manager.

Rates: Sold in combination with KCWY-TV, Casper & KOWY, Lander-Riverton, Wyo.



KWWY BPCT—4939 Granted 3/18/77

© American Map Corp., No. 14244

# SHOW US YOUR TREES

... and we'll show you the forest. Call toll free and without obligation at (800) 424-8036.

*Analysis of Competing Technologies*

*Financial Analysis and Evaluation*

*Systems Valuation and Appraisals*

*Systems Design and Engineering*

*Professional Management & Marketing*

*Operations Analysis*

*Refranchising Strategy*

*Software Delivery Technologies Analysis*

*System Construction Monitoring & Analysis*

*Expert Testimony*

*Regulatory Affairs*

*Special Research Projects*

## MALARKEY-TAYLOR ASSOCIATES

Telecommunications Finance, Management and Engineering Consultants

1301 Pennsylvania Ave., NW Washington, DC 20004 (202) 737-2300 Telex 64809



## Wyoming—Sheridan

### KSGW-TV

Ch. 12

(Satellite of KOTA-TV, Rapid City, S.D.)

Technical Facilities: Channel No. 12 (204-210 MHz). Authorized power: 316-kw visual, 18-kw aural. Antenna: 1220-ft. above av. terrain, 144-ft. above ground, 7824-ft. above sea level.

Latitude 44° 37' 20"  
Longitude 107° 06' 57"

Transmitter: 19.3 km S & 12.9 km W of Sheridan.

News Service: UPI.

Arbitron Data: Included with KOTA-TV, Rapid City, S.D.

Network Service: NBC.

Licensee: Duhamel Broadcasting Enterprises, Box 1760, Rapid City, S.D. 57709.

Studio: See KOTA-TV, Rapid City.

Ownership: Same as KOTA-TV, Rapid City.

Began Operation: Oct. 28, 1977.

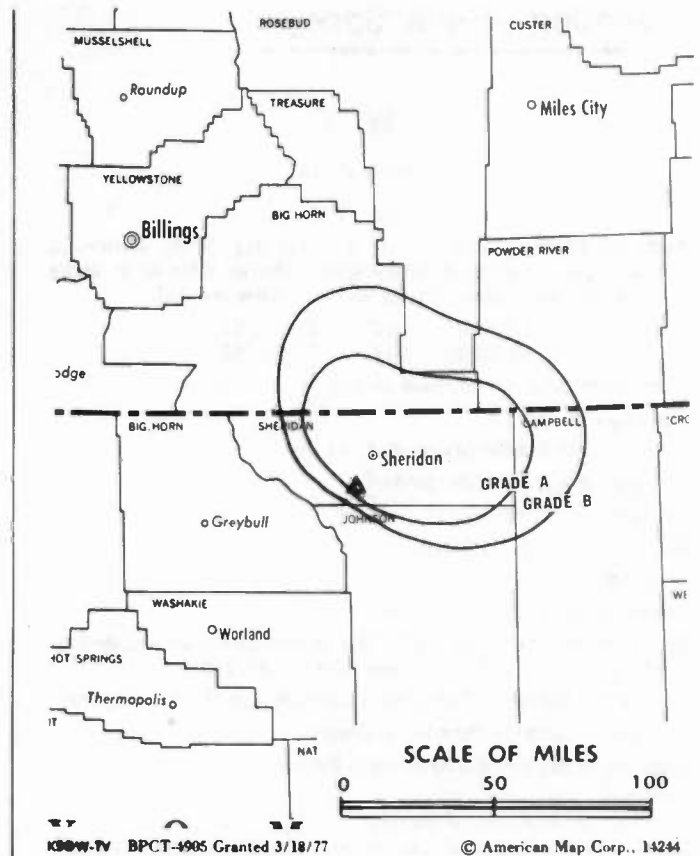
Represented (sales) by Katz Television.

Represented (legal) by Fisher, Wayland, Cooper & Leader.

Represented (engineering) by Vir N. James.

Personnel: See KOTA-TV, Rapid City, S.D.

Rates: Sold in combination with KOTA-TV.



# EQUIPMENT MANUFACTURERS, SUPPLIERS, SERVICES . . . HAVE YOU TRIED TELEVISION DIGEST ACTION UPDATES

ADVERTISERS IN THE ACTION UPDATES REACH THE "CREAM OF THE CROP" EVERY WEEK — The top industry decision-makers with the top buying power in Cable, TV, Radio.

Learn more about this outstanding advertising buy. For complete advertising details, call collect: 202/872-9200.

## GUAM

### KUAM-TV

Agana

Ch. 8

Network Service: CBS, NBC, ABC.

Licensee: Pacific Telestations Inc., Box 368, Agana, Guam 96910.

Studio: 1.9-mi. SE of Agana.

Transmitter Mt. Alutom.

Telephone: 477-9861. Cable Address: KUAM.

Technical Facilities: Channel No. 8 (180-186 MHz). Authorized power: 21.9-kw visual, 3.8-kw aural. Antenna: 936-ft. above av. terrain, 121-ft. above ground, 1139-ft. above sea level.

Latitude	13°	25'	53"
Longitude	144°	42'	36"

AM Affiliate: KUAM, 10-kw, 610 kHz.

FM Affiliate: KUAM-FM, 2.5-kw, 93.9 MHz (No. 230), 77-ft.

News Service: UPI.

Satellite Earth Station: In operation.

Ownership: Lawrence S. Berger, pres., 51%; Marcus Loew II, v.p., 9%; William C. Williams, secy.; Ronald E. Pritchard, treas., 17%; Elliott Cushman, dir., 14%; Peter E. Reid Jr., dir., 9%. Berger, Loew, Pritchard & Reid own WVUV(AM), American Samoa; Berger & Loew own KHVH(AM), Honolulu; Cushman owns Arizona Farmer.

Began Operation: Aug. 5, 1956. Sale to present owners by H. S. Killgore approved by FCC Sept. 15, 1977 (Television Digest, Vol. 17:38). Sale to Killgore by Phil Berg approved April 9, 1964 (Vol. 3:48; 4:16). Previously, 5% sold by John P. Hearne to Berg, raising Berg's holdings from 45.5% to 54.5% (Vol. 2:34).

Represented (sales) by Intercontinental Services Ltd.

Represented (legal) by Pierson, Ball & Dowd.

Represented (engineering) by Hammett & Edlson Inc.

Personnel:

LAWRENCE S. BERGER, president.  
GREG S. PEREZ, general manager.  
RON TANGYE, director, news & public affairs.  
KEN TYDINGEO, chief engineer.  
ROBERT BERGER, sales manager.

Highest 30 Sec. Rate: \$100.

NETWORK BASE HOURLY RATE: \$100.

Arbitron Does Not Provide Coverage Data for  
Guam, Puerto Rico or the Virgin Islands

## PUERTO RICO

### WVEO

Aguadilla

Ch. 44

Licensee: Video Empresas Del Oeste Inc., P. O. Box W, GPO, Aguadilla, P.R. 00603.

Studio: Road 411, km 77, Aguada, P.R.

Telephone: 809-832-4560.

Transmitter: Barrio Atalaya, Aguada, P.R.

Technical Facilities: Channel No. 44 (650-656 MHz). Authorized power: 993-kw max. & 948-kw horizontal visual, 198-kw max. aural. Antenna: 1220-ft. above av. terrain, 235-ft. above ground, 1448-ft. above sea level.

Latitude	18°	19'	06"
Longitude	67°	10'	42"

Ownership: Dr. Pablo Guardiola, pres., 42%; Abacoa Radio Corp., 42%; Hector Nicolau, 16%.

Began Operation: Oct. 7, 1974.

Represented (sales) by Contemporary Media.

Represented (legal) by Hamel, Park, McCabe & Saunders.

Note: Affiliated with the Perez Perry Network.

Map for WVEO, Aguadilla not available

**HAVE YOU READ**  
**COMMUNICATIONS**  
**DAILY**  
**TODAY?**

Call Television Digest collect at  
202-872-9200 for a free sample copy.

# Puerto Rico

## WOLE-TV

Aguadilla-Mayaguez

Ch. 12

Technical Facilities: Channel No. 12 (204-210 MHz). Authorized power: 316-kw visual, 31.6-kw aural. Antenna: 1250-ft. above av. terrain, 362-ft. above ground, 1549-ft. above sea level.

Latitude 18° 18' 51"  
Longitude 67° 11' 30"

Transmitter: Pico Atalaya, 4.5-mi. SE of Rincon, Puerto Rico.

News Service: UPI.

Network Service: Telemundo Inc.

Licensee: Western Broadcasting Corp. of Puerto Rico, Box 1200, Mayaguez, P.R. 00709-1200.

Studio: 17 Marina St., Aguadilla.

Telephone: 809-833-1200. Telex: 385-4414.

Ownership: Du Art Film Labs Inc., 50%; Jose Bechara, 25%; A. Gimenez-Aguayo & Western Ready Mix Concrete Inc., 12.5% each. Bechara owns WKJB-AM-FM, Mayaguez. Gimenez-Aguayo is pres. & 41.4% owner of WPAB, Ponce.

Began Operation: May 10, 1960.



WOLE-TV

© American Map Corp., 14244

Represented (legal) by Dempsey & Koplowitz.

Represented (engineering) by Cohen & Dippell.

Personnel:

IRWIN YOUNG, president.

AMADEO NAZARIO, general manager.

DOEL ORIOL, chief engineer.

Highest 30 Sec. Rate (April 15, 1983): \$300.



WATX-TV BPCT-801021KH Granted 6/22/81

© American Map Corp., 14244

## WATX-TV

Arecibo

Ch. 54

Technical Facilities: Channel No. 54 (710-716 MHz). Authorized power: 11.78-kw max. visual, 6.350-kw max. aural. Antenna: Minus 219-ft. above av. terrain, 127-ft. above ground, 157-ft. above sea level.

Latitude 18° 28' 28"  
Longitude 66° 43' 36"

Transmitter: Luis Gandia Santos St. No. 63, Arecibo.

Network Service: None, independent.

Grantee: Arecibo Video Corp., 62 Luis Gandia Santos St., Arecibo, P.R. 00612.

Mailing Address: Box A, Arecibo 00613.

Ownership: Francisco Velazquez, pres., 88%; Juana Roman-Feliciano, secy.; Wilfredo Almodovar, treas., 5% each; P. R. Fermaintt, 2%.

Began Operation: April 9, 1982.

Represented (legal) by A. L. Stein.

Represented (engineering) by Robert L. Purcell.

Personnel:

FRANCISCO VELAZQUEZ, president.

Rates: Not available.

# MALARKEY-TAYLOR ASSOCIATES

Telecommunications Finance, Management and Engineering Consultants

1301 Pennsylvania Ave., NW Washington, DC 20004 (202) 737-2300

# Puerto Rico

## WORA-TV

Mayaguez-Aguadilla

Ch. 5

Technical Facilities: Channel No. 5 (76-82 MHz). Authorized power: 95.5-kw visual, 19.1-kw aural. Antenna: 2000-ft. above av. terrain, 240-ft. above ground, 3060-ft. above sea level.

Latitude 18° 09' 02"  
Longitude 66° 59' 20"

Transmitter: 2.2-mi. S of Maricao on Road No. 120.

AM Affiliate: WORA, 5-kw, 760 kHz.

FM Affiliate: WIOA, 25-kw, 97.5 MHz (No. 248), 995-ft.

News Service: UPI.

Network Service: WAPA-TV, San Juan.

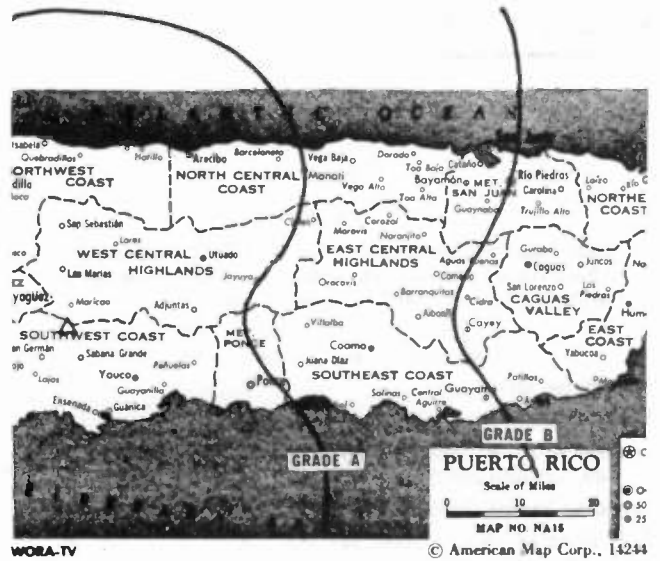
Licensee: Telecinco Inc., Box 43, Mayaguez 00708.

Studio: Darlington Bldg., Box 43, Mayaguez 00708.

Telephone: 809-832-1150. Cable: RACO.

Executive Offices: 809-832-4640.

Ownership: Telecinco Inc., 100%. Officers: Alfredo R. de Arellano, pres.; Esther del Valle de R. de Arellano, v.p.; Amado Martinez Reyes, v.p.; Flora M. R. de Arellano, secy.; Josefina Z. R. de Arellano, treas. Stockholders of Telecinco also own Radio Americas Corp., licensee of WORA & WIOA(FM), Mayaguez. Quality Broadcasting Corp. of San Juan, wholly owned subsidiary, owns WQBS & WIOB(FM) San Juan, P.R. and Voice of Puerto Rico which operates WPRP & WIOC(FM), Ponce, P.R.



Began Operation: Oct. 1, 1955.

Represented (sales) by Caballero Spanish Media.

Represented (legal) by Bryan, Cave, McPheeters & McRoberts.

Personnel:

ALFREDO R. de ARELLANO JR., president.

EDUARDO BADO, manager.

JESUS ECHEVARRIA, chief engineer.

G. A. BONET, director of engineering.

Highest 30 Sec. Rate (Aug. 1983): \$150.



## WLUZ-TV

Ponce

Ch. 7

Technical Facilities: Channel No. 7 (174-180 MHz). Authorized power: 186-kw max. & 166-kw horizontal visual, 22.4-kw aural. Antenna: 2710-ft. above av. terrain, 440-ft. above ground, 4377-ft. above sea level.

Latitude 18° 09' 17"  
Longitude 66° 33' 16"

Transmitter: Cerro Maravilla, 5-mi. SE of Jayuya, P.R.

News Services: AP, UPI.

Satellite Earth Station: Avantek & Gardiner, 13-meter; Gardiner & Avcom receivers.

Licensee: Ponce Television Corp., Darlington Bldg. 00731.

Studios: Isabel # 15, Ponce 00731; Stop 8, Puerta de Tierra, San Juan 00902.

Mailing Address: Box A, Old San Juan Station, San Juan, P.R. 00902.

Telephones: 809-844-7575 (Ponce); 809-724-7575 (San Juan).

Ownership: Lucas Tomas Muniz, pres., 100%; Nestor Muniz, secy.; Luz Maria Garcia de la Noceda, treas. L. T. Muniz also owns WLUZ(AM), Bayamon.

Began Operation: Feb. 2, 1958. Sale to present owner by United Artists Bcstg. approved by FCC Dec. 21, 1978. Sale to United Artists approved March 11, 1970 (Television Digest, Vol. 9:31). Sale of 36.67% to Alfredo C. Ramirez, giving him control, approved Dec. 23, 1964 (Vol. 5:1).

Represented (legal) by Verner, Liipfert, Bernhard & McPherson.

Personnel:

TOMMY MUNIZ, president.

FLAVIA A. GARCIA, general manager.

FELIX A. MUNIZ, sales representative.

Highest One Hour Rate: \$3500.

Highest 30 Sec. Rate: \$525.

# BLACKBURN & COMPANY, INC.

RADIO • TV • CATV • NEWSPAPER BROKERS  
NEGOTIATIONS • FINANCING • APPRAISALS

CHICAGO	333 N. Michigan Ave., 60601	(312) 346-6460
WASHINGTON, D.C.	1111 19th St., N.W., 20036	(202) 331-9270
ATLANTA	400 Colony Sq., #1004, 30361	(404) 892-4655
BEVERLY HILLS	9465 Wilshire Blvd., 90212	(213) 274-8151

# Puerto Rico

## WSUR-TV

Ponce

Ch. 9

Technical Facilities: Channel No. 9 (186-192 MHz). Authorized power: 57.5-kw visual, 7.24-kw aural. Antenna: 2775-ft. above av. terrain, 276-ft. above ground, 4466-ft. above sea level.

Latitude 18° 10' 17"  
Longitude 66° 34' 30"

Transmitter: Mt. Jayuya.

News Service: AP.

Licensee: American Colonial Bcstg. Corp., Debtor-in-Possession, Box S-4189, San Juan 00905.

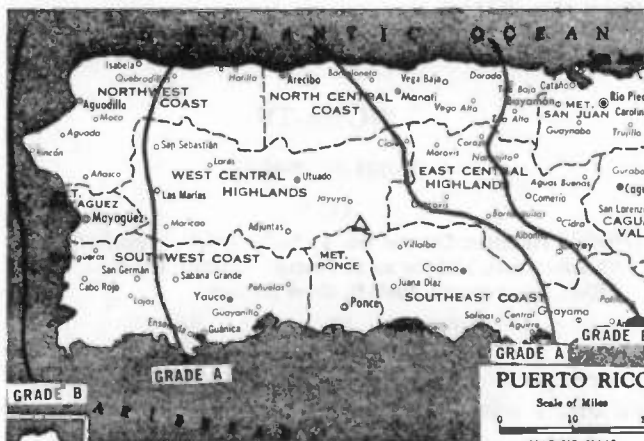
Studio: La Rambla, Ponce.

Sales Office: 657 Ave. Condado, Santurce, P.R.

Telephone: 809-842-4178.

Ownership: American Colonial Bcstg. Corp., 100%, also owner of WKBM-TV, Caguas-San Juan & WCAD(FM), San Juan.

Began Operation: Feb. 20, 1958.



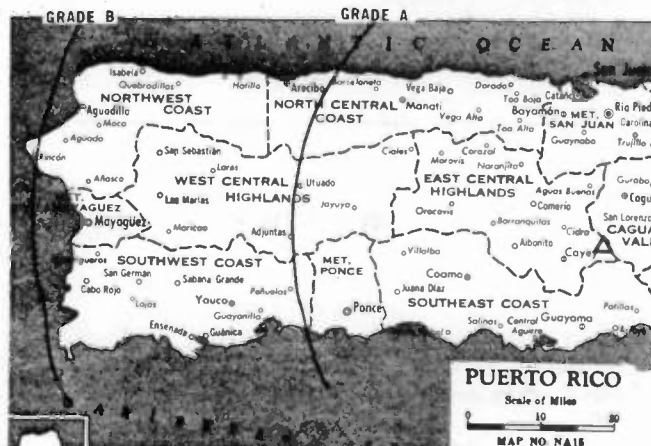
WSUR-TV

© American Map Corp., 14244

### Personnel:

LUIS FELIPE RODRIGUEZ, production manager.  
ROBERT L. BEURKET, chief engineer.

Rates: See WKBM-TV, San Juan.



WAPA-TV

© American Map Corp., 14244

## WAPA-TV

San Juan

Ch. 4

Technical Facilities: Channel No. 4 (66-72 MHz). Authorized power: 53.7-kw visual, 8.1-kw aural. Antenna: 2865-ft. above av. terrain, 1094-ft. above ground, 4049-ft. above sea level.

Latitude 18° 06' 42"  
Longitude 66° 03' 05"

Transmitter: Cerro La Santa, 21-mi. S of San Juan.

News Services: AP, UPI, CNN, UPITN.

Satellite Earth Stations: Transmit/receive, Harris, 13-meter; Harris receivers.

Licensee: Puerto Rico Broadcasting Inc., Box 2050, San Juan, P.R. 00936.

Studio: State Rd. 19, km 0.5, Guaynado, P.R.

Telephone: 809-792-4444.

Ownership: Western Bcstg. Co., 100%. Earl Morgenroth, chmn. For other interests, see Group Ownership of TV Stations.

Began Operation: March 5, 1954. Sale to present owner by Columbia Pictures Industries approved by FCC May 26, 1976. Sale to Columbia by Winston-Salem Bcstg. & Jose R. Quinones approved April 25, 1962. Sale of 80% to Winston-Salem Bcstg. by Jose R. Quinones interests was approved May 1, 1957 (Television Digest, Vol. 13:13, 14, 18).

Represented (legal) by McConnell, Valdes & Kelly.

### Personnel:

RICHARD MOORE, president, operations.  
MANUEL FEBO, vice president, finance & corporate comptroller.  
WILLIAM PEREZ, vice president, news & public affairs.  
SANTIAGO RUBIN, vice president, sales.  
JUAN ABEL GONZALEZ, chief engineer.

Highest 30 Sec. Rate (Sept. 1983): \$1350.

# TARGET/AID

The Ratings and Lifestyle Connection.

## ARBITRON® RATINGS

# Puerto Rico

## WKAQ-TV

San Juan

Ch. 2

Technical Facilities: Channel No. 2 (54-60 MHz). Authorized power: 53.7-kw visual, 10.5-kw aural. Antenna: 2830-ft. above av. terrain, 1105-ft. above ground, 4049-ft. above sea level.

Latitude 18° 06' 54"  
Longitude 66° 03' 10"

Transmitter: Cerro La Santa, 21-mi. S of San Juan.

News Services: AP, UPI, CBS.

Satellite Earth Station: Common Carrier.

Licensee: Blair Bcstg. of Puerto Rico Inc., Box W, San Juan, P.R. 00936.

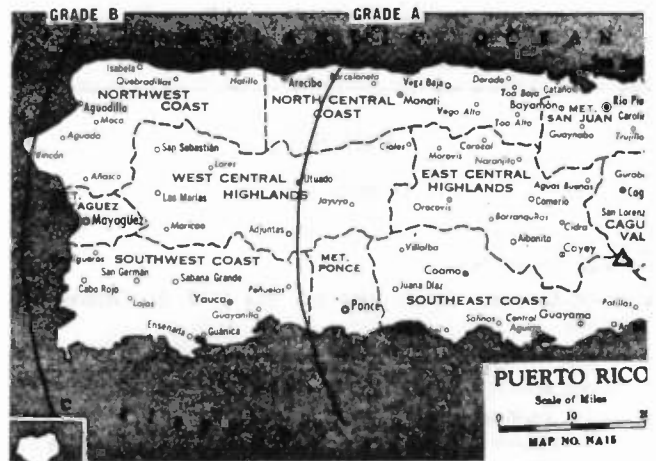
Studio: 383 Franklin D. Roosevelt Ave., San Juan.

Telephone: 809-764-0202.

Ownership: Blair Bcstg. of Puerto Rico Inc. See John Blair Co. in Group Ownership of TV Stations.

Began Operation: March 28, 1954. Sale to present owner by Angel Ramos estate, et al., approved by FCC Aug. 9, 1983.

Represented (legal) by Covington & Burling.



WKAQ-TV

© American Map Corp., 14244

### Personnel:

PETER ALBI, president.  
RAFAEL RUIZ, vice president & general manager.  
MANUEL COLLAZO, chief engineer.  
RAFAEL OLLER, v.p. & dir., mktg. & planning services.  
EDUARDO PENEDO, sales manager.

Highest One Hour Rate: \$8000.

Highest 30 Sec. Rate (April 1983): \$1350.



WKBM-TV

© American Map Corp., 14244

## WKBM-TV

Caguas-San Juan

Ch. 11

Technical Facilities: Channel No. 11 (198-204 MHz). Authorized power: 200-kw visual, 39.8-kw aural. Antenna: 1180-ft. above av. terrain, 240-ft. above ground, 1913-ft. above sea level.

Latitude 18° 16' 54"  
Longitude 66° 06' 46"

Transmitter: Cerro Marquessa Mtn., 6-mi. NW of Caguas.

FM Affiliate: WCAD, San Juan, 50-kw, 105.7 MHz (No. 289), 1100-ft.

News Services: AP, UPI, ABC.

Network Service: None, independent.

Licensee: American Colonial Broadcasting Corp., Debtor-in-Possession, Box S-4189, San Juan 00905.

Studio: 657 Condado St., Santurce, P.R.

Ownership: American Colonial Bcstg. Corp. 100%; also owner of WSUR-TV, Ponce and WCAD(FM), San Juan.

Began Operation: April 22, 1960.

### Personnel:

ELEUTERIO VEGA, general manager.  
ROBERT L. BEURKET, chief engineer.  
ALFREDO ARIAS, sales manager.  
JOSE RODRIGUEZ, film department.  
PABLO MARTINEZ, comptroller.  
PEDRO ZERVIGON, news director.

Highest 30 Sec. Rate: \$365.

## COMMUNICATIONS DAILY

If it deals with electronic communications, we've got it covered!

Call 202-872-9200 for more information



## VIRGIN ISLANDS

### WBNB-TV

Charlotte Amalie

Ch. 10

Network Service: CBS.

Licensee: Caribbean Broadcasting Inc., Box 1947, St. Thomas, V.I. 00801.

Studio: Market Square. Cable: 347-0150.

Telephone: 809-774-0300.

Technical Facilities: Channel No. 10 (192-198 MHz). Authorized power: 113-kw visual, 1.13-kw aural. Antenna: 1604-ft. above av. terrain, 203-ft. above ground, 1677-ft. above sea level.

Latitude	18°	21'	23''
Longitude	64°	56'	43''

Transmitter: Signal Hill, Mountain Top Estates.

News Services: AP, CBS, INN, CNN Headline News.

Ownership: Thomas E. Worrell Jr., pres., 75%; James W. Swartz, v.p., 10%; Dennis S. Rooker, v.p.-secy., 5%; John J. Badoud Jr., treas.; Shenandoah Valley Television Systems Inc., 10%. For other interests, see WIFR-TV, Freeport-Rockford III.

Began Operation: July 1, 1961. Sale to present owner by District Communications Inc. approved by FCC June 6, 1980. Previous sale by Federated Media Inc. approved Sept. 6, 1974 (Television Digest, Vol. 13:48). Sale to Federated Media by Robert Moss, Robert E. Noble Jr., Kenneth H. Granger & Faye R. Russell approved May 1970 (Vol. 9:16).

Represented (legal) by Pierson, Ball & Dowd.

Represented (engineering) by A. D. Ring & Associates.

#### Personnel:

VINCENT D. O'CONNELL, president & station manager.  
JOE POTTER, general manager & program director.  
SAM JAMES, chief engineer.  
RICK ODELL, sales manager.  
JOAN NEWHART, production manager.

Highest One Hour Rate: \$750.

Highest 30 Sec. Rate: \$400.

NETWORK BASE HOURLY RATE: \$100.

### WSVI

Christiansted

Ch. 8

Network Service: ABC, NBC.

Licensee: Antilles Broadcasting Corp., Box 8 ABC, Sunny Isle Shopping Center, St. Croix, V.I. 00820.

Studio & Offices: Sunny Isle Shopping Center.

Telephone: 809-773-0008. Cable: ABC TV.

Transmitter: Blue Mtn., 6-mi W of Christiansted.

Satellite Earth Stations: Harris; 9-meter & 11-meter; Pinzone & Harris receivers.

Technical Facilities: Channel No. 8 (180-186 MHz). Authorized power: 200-kw visual, 20-kw aural. Antenna: 1141-ft. above av. terrain, 265-ft. above ground, 1341-ft. above sea level.

Latitude	17°	45'	25''
Longitude	67°	47'	59''

News Service: AP.

Ownership: Barakat S. Saleh, 57%; Len Gawrych, 43%.

Began Operation: Nov. 10, 1965. Sale to Peoples Bcstg. by Quality Telecasting approved by FCC Nov. 19, 1973. Left air Nov. 14, 1975. Sale to present owners approved Jan. 31, 1978. Resumed operation Nov. 1978.

Represented (legal) by Marmet & McCombs, P.C.

Represented (engineering) by Raymond Rohrer.

Represented (sales) by Intercontinental Services Ltd. (U.S.); Schellenberg & Kirwan Inc. (P.R.); Rediffusion International Ltd. (U.K. & Europe); Andy McDermott Sales Ltd. (Canada).

#### Personnel:

BARAKAT SALEH, president.  
LEN GAWRYCH, vice president & general manager.

Highest One Hour Rate: \$460.

Highest 30 Sec. Rate: \$80.

**For British Virgin Islands,  
See International Directory**

# PUBLIC/EDUCATIONAL TV STATION DIRECTORY

Personnel, Facilities and Other Data as of October 1983

Including Call Letters and Addresses of Commercially Operated Outlets

Plus CP Holders Reported Due to Begin Operating by Late 1983

## ALABAMA

### WBIQ

Birmingham

Ch. 10

Licensee: Alabama Educational Television Commission, 2101 Magnolia Ave., Birmingham, Ala. 35205.

Telephone: 205-328-8756.

Studios: Auburn University; Birmingham Area ETV; University of Alabama; Montgomery ETV Center; Huntsville Public Schools ETV Center; University of Montevallo; Alabama A & M University.

Transmitter: Red Mtn. Telephone: 205-322-4359.

Technical Facilities: Channel No. 10 (192-198 MHz). Authorized power: 316-kw visual, 31.6-kw aural. Antenna: 1050-ft. above av. terrain, 790-ft. above ground, 1797-ft. above sea level.

Latitude	33°	29'	19"
Longitude	86°	47'	57"

Satellite Earth Station: Collins; 10-m.

Ownership: State of Alabama. Commission members: Helen Shores Lee, T. T. Martin, Mrs. Bertha Roberts, Mrs. Jerri McLair, Arthur Dunning, Pete Mosley, Jacob Walker Jr., pres. Commission also operates WAIQ, Montgomery, WCIQ, Mount Cheaha State Park, WDIQ, Dozier, WEIQ, Mobile, WHIQ, Huntsville, WFIQ, Florence, WGIQ, Louisville & WIIQ, Demopolis.

Began Operation: April 28, 1955.

#### Personnel:

SKIP HINTON, general manager.  
SAM MATTHEWS, administrative assistant.  
AL RENFRO, engineering & technical director.  
HENRY BONNER, director for programming.  
MARIANN CRESWELL, finance director.  
DON ROBERTS, director of public information.  
TRISHA REEDER, assistant program manager.

### WIIQ

Demopolis

Ch. 41

Licensee: Alabama Educational Television Commission.

Transmitter: 6.2-mi. NW of Linden, Ala. Telephone: 205-289-1927.

Technical Facilities: Channel No. 41 (632-638 MHz). Authorized power: 447-kw visual, 44.7-kw aural. Antenna: 1080-ft. above av. terrain, 997-ft. above ground, 1259-ft. above sea level.

Latitude	32°	22'	01"
Longitude	87°	52'	03"

Began Operation: September 13, 1970.

1984 Edition

Personnel: See WBIQ, Birmingham.

### WDIQ

Dozier

Ch. 2

Licensee: Alabama Educational Television Commission.

Transmitter: Mervillis Mill Rd. Telephone: 205-496-3631.

Technical Facilities: Channel No. 2 (54-60 MHz). Authorized power: 100-kw visual, 10-kw aural. Antenna: 695-ft. above av. terrain, 566-ft. above ground, 1052-ft. above sea level.

Latitude	31°	33'	16"
Longitude	86°	23'	32"

Began Operation: August 8, 1956.

Personnel: See WBIQ, Birmingham.

### WFIQ

Florence

Ch. 36

Licensee: Alabama Educational Television Commission.

Transmitter: 1.8-mi. N of Jonesboro. Telephone: 205-332-4422.

Technical Facilities: Channel No. 36 (602-608 MHz). Authorized power: 589-kw visual, 58.9-kw aural. Antenna: 760-ft. above av. terrain, 538-ft. above ground, 1476-ft. above sea level.

Latitude	34°	34'	48"
Longitude	87°	46'	28"

Began Operation: August 9, 1967.

Personnel: See WBIQ, Birmingham.

### WHIQ

Huntsville

Ch. 25

Licensee: Alabama Educational Television Commission.

Transmitter: 706 Reed Dr. Telephone: 205-536-8450.

Technical Facilities: Channel No. 25 (536-542 MHz). Authorized power: 631-kw visual, 126-kw aural. Antenna: 1173-ft. above av. terrain, 339-ft. above ground, 1962-ft. above sea level.

Latitude	34°	44'	16"
Longitude	86°	32'	02"

Began Operation: November 15, 1965.

Personnel: See WBIQ, Birmingham.

## Public/ETV Stations

Alabama—(Continued)

### WGIQ Louisville Ch. 43

Licensee: Alabama Educational Television Commission.

Transmitter: 0.4-mi. W of Texasville, Ala.

Telephone: 205-775-8846.

Technical Facilities: Channel No. 43 (644-650 MHz). Authorized power: 708-kw visual, 70.8-kw aural. Antenna: 940-ft. above av. terrain, 795-ft. above ground, 1400-ft. above sea level.

Latitude	31°	44'	00"
Longitude	85°	25'	46"

Began Operation: September 9, 1968.

Personnel: See WBIQ, Birmingham.

### WEIQ Mobile Ch. 42

Licensee: Alabama Educational Television Commission.

Transmitter: Near Spanish Fort, 0.6-mi. S of U.S. Hwy. 31.

Telephone: 205-438-9656.

Technical Facilities: Channel No. 42 (638-644 MHz). Authorized power: 1170-kw visual, 117-kw aural. Antenna: 600-ft. above av. terrain, 543-ft. above ground, 702-ft. above sea level.

Latitude	30°	39'	33"
Longitude	87°	53'	33"

Began Operation: November 18, 1964.

Personnel: See WBIQ, Birmingham.

### WAIQ Montgomery Ch. 26

Licensee: Alabama Educational Television Commission.

Transmitter: Patterson Field, 1300 Upper Wetumpka Rd., Montgomery.

Telephone: 205-832-6900.

Technical Facilities: Channel No. 26 (542-548 MHz). Authorized power: 229-kw visual, 22.9-kw aural. Antenna: 600-ft. above av. terrain, 553-ft. above ground, 813-ft. above sea level.

Latitude	32°	22'	52"
Longitude	86°	17'	30"

Requests CP for change to 1259-kw max. & 1122-kw horizontal visual, 125.9-kw max. & 112.2-kw horizontal aural, 601-ft. above av. terrain, 563-ft. above ground, 823-ft. above sea level. BPET-830225KJ.

Began Operation: December 18, 1962.

Personnel: See WBIQ, Birmingham.

### WCIQ Mount Cheaha State Park Ch. 7

Licensee: Alabama Educational Television Commission.

Transmitter: Mt. Cheaha, near Munford.

1012

Technical Facilities: Channel No. 7 (174-180 MHz). Authorized power: 316-kw visual, 31.6-kw aural. Antenna: 2000-ft. above av. terrain, 574-ft. above ground, 2981-ft. above sea level.

Latitude	33°	29'	06"
Longitude	85°	48'	32"

Began Operation: January 7, 1955.

Personnel: See WBIQ, Birmingham.

---

---

## ALASKA

---

---

### KAKM Anchorage Ch. 7

Licensee: Alaska Public Television Inc., 2677 Providence Dr., Anchorage 99504.

Studio: 2677 Providence Dr., Anchorage 99504.

Telephone: 907-563-7070.

Transmitter: MacKay Bldg., 338 Denali St., Anchorage.

Technical Facilities: Channel No. 7 (174-180 MHz). Authorized power: 100-kw visual, 20-kw aural. Antenna: 143-ft. above av. terrain, 250-ft. above ground, 360-ft. above sea level.

Latitude	61°	13'	10"
Longitude	149°	52'	33"

Satellite Earth Station: Collins; 10-m.

Ownership: Non-profit corporation.

Began Operation: May 7, 1975.

Represented (legal) by Dow, Lohnes & Albertson.

Personnel:

ELMO SACKETT, general manager.  
FRANK MENGEL, chief engineer.  
DICK ENDERS, program manager.  
JANETTE HORVAT, business manager.  
RON DONOVAN, development director.  
JAMES V. ALEXANDER, production manager.

### KYUK-TV Bethel Ch. 4

Licensee: Bethel Broadcasting Inc., Box 468, Bethel, Alaska 99559.

Studio: Bethel. Telephone: 907-543-3131.

Transmitter: 605 Radio St.

Technical Facilities: Channel No. 4 (54-60 MHz). Authorized power: 4.67-kw visual, 1.16-kw aural. Antenna: 200-ft. above av. terrain, 255-ft. above ground, 280-ft. above sea level.

Latitude	60°	47'	33"
Longitude	161°	46'	22"

News Service: AP.

Satellite Earth Station: Collins; 10-m.

Ownership: Bethel Bcstg. Inc. Fred Ali, pres. Also operates translators serving southwestern Alaska.

Began Operation: Sept. 14, 1972.

AM Affiliate: KYUK, 5-kw, 580 kHz.

Represented (legal) by Wilkinson, Barker, Knauer & Quinn.

TV & Cable Factbook No. 52

**Personnel:**

ROBERT BORUM, engineering.  
VICTORIA FOOTE, program director.  
JOHN McDONALD, production manager.

**KUAC-TV**

**Fairbanks**

**Ch. 9**

Licensee: University of Alaska, KUAC, Fairbanks 99701.

Studio: Theatre Bldg., U. of Alaska, Fairbanks.

Transmitter: Ridge approx. 1-mi. N of Farmers Loop Rd., 4.5-mi. from Fairbanks.

Technical Facilities: Channel No. 9 (186-192 MHz). Authorized power: 46.8-kw visual, 8.33-kw aural. Antenna: 500-ft. above av. terrain, 151-ft. above ground, 1451-ft. above sea level.

Latitude	64°	54'	42"
Longitude	147°	46'	38"

News Service: AP.

Satellite Earth Station: Collins; 10-m.

Ownership: U. of Alaska.

Began Operation: December 22, 1971.

FM Affiliate: KUAC-FM, 10.5-kw, 104.7 MHz (No. 284), 440-ft.

**Personnel:**

KATHRYN P. JENSEN, general manager.  
DAVID L. WALSTAD, engineering director.

**KTOO-TV**

**Juneau**

**Ch. 3**

Licensee: Capital Community Bcstg. Inc., 224 Fourth St., Juneau 99801.

Studio: 224 Fourth St., Juneau 99801.

Transmitter: Federal Bldg., 9th & Glacier Ave., Juneau.

Technical Facilities: Channel No. 3 (60-66 MHz). Authorized power: 2.45-kw visual, 0.49-kw aural. Antenna: Minus 1016-ft. above av. terrain, 259-ft. above ground, 308-ft. above sea level.

Latitude	58°	18'	03.8"
Longitude	134°	25'	21.3"

Ownership: Non-profit corp. John Corso, chmn.; Cynthia Halterman, vice chmn.; Jean Rogers, Becky Bear, Jay Hartley, Lee Harris & Tom Gillespie, members.

News Service: AP.

Satellite Earth Station: Collins; 10-m.

Began Operation: October 1, 1978.

FM Affiliate: KTOO-FM, 2.4-kw, 104.3 MHz (No. 282).

Represented (legal) by Cohn & Marks.

**Personnel:**

LARRY WHITE, president & general manager.  
J. W. FOSTER, vice president & chief engineer.  
JANE SHERIDAN, program director.  
JAMES MAHAN, production director.  
ROBERTA WATSON, treasurer & business manager.

1984 Edition

**ARIZONA**

**KAET**

**Phoenix**

**Ch. 8**

Licensee: Arizona Board of Regents, Arizona State U., Tempe, Ariz. 85281.

Studio: Stauffer Communication Arts Bldg., Arizona State U., Tempe, Ariz.

Telephone: 602-965-3506.

Transmitter: South Mtn., 5-mi. S of Phoenix.

Technical Facilities: Channel No. 8 (180-186 MHz). Authorized power: 316-kw visual, 47.4-kw aural. Antenna: 1620-ft. above av. terrain, 177-ft. above ground, 2830-ft. above sea level.

Latitude	33°	19'	54"
Longitude	112°	03'	52"

Holds CP for change to 1758-ft. above av. terrain, 300-ft. above ground, 2953-ft. above sea level. BPET-820618KG. Requests modification of CP for change to 316-kw max. & 305-kw horizontal visual, 47.4-kw max. & 45.8-kw horizontal aural, 1756-ft. above av. terrain, 346-ft. above ground, 2989-ft. above sea level, respecify coordinates as lat. 33° 20' 00", long. 112° 03' 49". BMPET-830620KG.

Satellite Earth Station: Collins; 10-m.

Ownership: Operated by Arizona State U. for the Board of Regents.

Began Operation: January 30, 1961.

**Personnel:**

ROBERT H. ELLIS, general manager.  
TED CHRISTENSEN, asst. to general manager.  
LEE FRISCHKNECHT, telecommunications manager.  
CHARLES R. ALLEN, program manager.  
GLENN TURNER, business manager.  
JOSEPH J. MANNING, engineering manager.  
JOHN F. LANG II, development director.  
KATHY BANFIELD, public information director.  
DAN DURRENBERGER, operations & production manager.

**KUAT-TV**

**Tucson**

**Ch. 6**

Licensee: Arizona Board of Regents, University of Arizona, Modern Languages Bldg., Tucson, Ariz. 85721.

Studio: Modern Languages Bldg., U. of Arizona, Tucson.

Telephone: 602-621-5828.

Transmitter: Mt. Bigelow, 18 mi. NE of Tucson.

Technical Facilities: Channel No. 6 (82-88 MHz). Authorized power: 35.5-kw visual, 3.55-kw aural. Antenna: 3635-ft. above av. terrain, 192-ft. above ground, 8722-ft. above sea level.

Latitude	32°	24'	55"
Longitude	110°	42'	54"

Satellite Earth Station: Collins; 10-m.

News Service: UPI.

Ownership: University of Arizona, Dr. Henry Koffler, pres.

Began Operation: March 8, 1959.

AM Affiliate: KUAT, 50-kw, 1550 kHz.

FM Affiliate: KUAT-FM, 12.5-kw, 90.5 MHz (No. 213), 3580-ft.

# Public/ETV Stations

Arizona—(Continued)

## Personnel:

W. BOYD ROONEY, general manager.  
FRED FLAXMAN, asst. gen. mgr.-dir. of programming.  
RON STEWART, asst. dir., technical services.  
WES MARSHALL, associate general manager.  
BETH ANNE CARR, development manager.  
OLIVIA SMITH, program manager.  
FRAN SHERLOCK, production manager.

---

## ARKANSAS

---

### KETG

Arkadelphia

Ch. 9

Licensee: Arkansas ETV Commission, 350 S. Donaghey St., Conway, Ark. 72032.

Transmitter: 2-mi. SE of Gurdon, Ark.

Technical Facilities: Channel No. 9 (186-192 MHz). Authorized power: 316-kw visual, 63.2-kw aural. Antenna: 1080-ft. above av. terrain, 1110-ft. above ground, 1340-ft. above sea level.

Latitude	33°	54'	26"
Longitude	93°	06'	46"

Began Operation: October 2, 1976.

Personnel: See KETS, Little Rock.

### KAFT

Fayetteville

Ch. 13

Licensee: Arkansas ETV Commission.

Transmitter: 5.7-mi. NE of Winslow.

Technical Facilities: Channel No. 13 (210-216 MHz). Authorized power: 316-kw visual, 63.2-kw aural. Antenna: 1680-ft. above av. terrain, 1138-ft. above ground, 3449-ft. above sea level.

Latitude	35°	48'	53"
Longitude	94°	01'	41"

Began Operation: September 18, 1976.

Personnel: See KETS, Little Rock.

### KTEJ

Jonesboro

Ch. 19

Licensee: Arkansas ETV Commission.

Transmitter: 1.6-mi. E of Bono.

Technical Facilities: Channel No. 19 (500-506 MHz). Authorized power: 1232-kw max. & 933-kw horizontal visual, 246.4-kw max. & 186-kw horizontal aural. Antenna: 1020-ft. above av. terrain, 945-ft. above ground, 1345-ft. above sea level.

Latitude	35°	54'	14"
Longitude	90°	46'	14"

Began Operation: May 1, 1976.

Personnel: See KETS, Little Rock.

### KETS

Little Rock

Ch. 2

Licensee: Arkansas ETV Commission, 350 S. Donaghey St., Conway, Ark. 72032.

Studio: 350 S. Donaghey St., Conway, Ark.

Transmitter: U.S. Hwy. 65, 2-mi. N of Redfield, Barraque Twp.

Telephone: 501-371-1983, Little Rock; 501-329-3887, Conway.

Technical Facilities: Channel No. 2 (54-60 MHz). Authorized power: 100-kw visual, 20-kw aural. Antenna: 1780-ft. above av. terrain, 2000-ft. above ground, 2272-ft. above sea level.

Latitude	34°	28'	23"
Longitude	92°	12'	10"

Satellite Earth Station: Collins; 10-m.

Ownership: State Commission. Officers: Dr. T. Wayne Lanier, chairman; Diane Blair, vice chairman; Jim Ross, secy.

Began Operation: December 4, 1966.

Represented (legal) by Pierson, Ball & Dowd.

Represented (engineering) by Jansky & Bailey.

## Personnel:

RAYMOND K. HO, director.  
HERBERT H. LAWRENCE, instructional administrator.  
FRED H. SCHMUTZ, program manager.

### KEMV

Mountain View

Ch. 6

Licensee: Arkansas ETV Commission.

Transmitter: 1.5-mi. NNE of Fox, Ark.

Technical Facilities: Channel No. 6 (82-88 MHz). Authorized power: 100-kw visual, 10-kw aural. Antenna: 1390-ft. above av. terrain, 995-ft. above ground, 2515-ft. above sea level.

Latitude	35°	48'	47"
Longitude	92°	17'	24"

Began Operation: November 16, 1980.

Personnel: See KETS, Little Rock.

---

## CALIFORNIA

---

### KEET

Eureka

Ch. 13

Licensee: Redwood Empire Public Television Inc., Box 13, Eureka, Cal. 95501.

Studio: 7246 Humbolt Hill Rd. Telephone: 707-445-0813.

Transmitter: Barry Ridge, 10.8-mi. SE of Eureka.

Technical Facilities: Channel No. 13 (210-216 MHz). Authorized power: 61.7-kw visual, 12.76-kw aural. Antenna: 1540-ft. above av. terrain, 177-ft. above ground, 2839-ft. above sea level.

Latitude	40°	43'	36"
Longitude	123°	58'	19"

Satellite Earth Station: Collins; 10-m.

**Ownership:** Non-profit corp. John C. Burke, pres.

**Began Operation:** April 14, 1969.

**Represented (legal)** by James E. Greeley.

**Personnel:**

ST. CLAIR B. ADAMS, general manager.  
JOEL HOUSEHOLTER, chief engineer.  
KAREN JOHNSON, program director.  
PAT BRINNON, production manager.

**KMTF**

**Fresno**  
**Ch. 18**

**Licensee:** Fresno County Department of Education, 2314 Mariposa St., Fresno, Cal. 93721.

**Studio:** 733 L St., Fresno, Cal. 93721.

**Transmitter:** Bear Mtn., 28-mi. E of Fresno.

**Technical Facilities:** Channel No. 18 (494-500 MHz). Authorized power: 562-kw visual, 112-kw aural. Antenna: 2220-ft. above av. terrain, 245-ft. above ground, 3641-ft. above sea level.

Latitude 36° 44' 45"  
Longitude 119° 16' 52"

**Satellite Earth Station:** Collins; 10-m.

**Ownership:** Non-profit organization.

**Began Operation:** April 10, 1977.

**Personnel:**

COLIN DOUGHERTY, station manager.  
ANNETTE FEDAN, development director.  
JACK GLASSTETTER, program director.  
LeBARON TAYLOR, public information director.  
RODGER HIXON, chief engineer.  
OSCAR SPEACE, production manager.

**KOCE-TV**

**Huntington Beach**  
**Ch. 50**

**Licensee:** Board of Trustees, Coast Community College District.

**Studio:** 15744 Golden West St., Huntington Beach, Cal. 92647.

**Telephone:** 714-895-5623.

**Transmitter:** Skyline Dr. in Puente Hills, 3-mi. N of La Habra.

**Technical Facilities:** Channel No. 50 (686-692 MHz). Authorized power: 2750-kw max. & 290-kw horizontal visual, 275-kw max. & 29-kw horizontal aural. Antenna: 1093-ft. above av. terrain, 254-ft. above ground, 1541-ft. above sea level.

Latitude 33° 58' 19"  
Longitude 117° 56' 57"

**News Service:** AP.

**Satellite Earth Station:** Collins; 10-m.

**Ownership:** Coast Community College District. Carol J. Gandy, pres., Board of Trustees; Dr. Norman E. Watson, chancellor & chief executive officer.

**Began Operation:** November 20, 1972.

**Represented (legal)** by Tierney & Swift.

**Represented (engineering)** by Hammett & Edison.

**Personnel:**

WILLIAM A. FURNISS, president & general manager.  
DONALD D. GERDTS, exec. vice president & station manager.

*1984 Edition*

WAYNE GODWIN, senior vice president, programming.  
ROBERT C. MOFFETT, senior v.p., engineering/operations.  
THOMAS L. STEPHENSON, vice president, development.  
JIM COOPER, vice president, community affairs.  
SANDEE HARDEN, vice president, program production.  
CARLOS MOLINA, program director.  
HARRY BALDWIN, vice president, business/personnel.

**KCET**

**Los Angeles**  
**Ch. 28**

**Licensee:** Community TV of Southern California, 4401 Sunset Blvd., Los Angeles, Cal. 90027.

**Studio:** 4401 Sunset Blvd., Los Angeles, Cal. 90027.

**Transmitter:** Mt. Wilson.

**Telephone:** 213-666-6500. TWX: 910-321-4396.

**Technical Facilities:** Channel No. 28 (554-560 MHz). Authorized power: 2450-kw max. & 93.3-kw horizontal visual, 240-kw max. & 18.6-kw horizontal aural. Antenna: Directional, 3050-ft. above av. terrain, 363-ft. above ground, 6022-ft. above sea level.

Latitude 34° 13' 27"  
Longitude 118° 03' 47"

Holds CP for change to 813-kw max. & 49-kw horizontal visual, 162-kw max. & 9.71-kw horizontal aural. BPET-810721KF.

**Satellite Earth Station:** Collins; 10-m.

**Ownership:** Non-profit corp. Officers: Dr. Lee A. DuBridge, chairman emeritus; Dennis Stanfill, chairman; William H. Kobin, pres. & chief exec. officer; Robert Niven, secy.; John F. Hotchkis, treas.

**Began Operation:** September 28, 1964.

**Represented (legal)** by Covington & Burling.

**Represented (engineering)** by Hammett & Edison.

**Personnel:**

WILLIAM H. KOBIN, president & chief executive officer.  
DONALD YOUPA, sr. v.p., development & marketing.  
JOSEPH SANDS, sr. v.p.  
STEPHEN KULCZYCKI, v.p., programming.  
DAVID CRIPPENS, v.p., national productions.  
EDWARD MORENO, v.p., program services.  
BARBARA GOEN, director of public information.  
HAL SMEDER, director of engineering.  
TOM THOMPSON, executive producer, news & public affairs.  
BONNIE WININGS, director of development.  
STEVE TATSUKAWA, manager of program development.  
CHARLES IMPAGLIA, mgr., publications & special promotions.

**KLCS**

**Los Angeles**  
**Ch. 58**

**Licensee:** Los Angeles Unified School District, Box 3307, Los Angeles, Cal. 90051.

**Studio:** 1061 W. Temple, Los Angeles 90012.

**Telephone:** 213-625-6958.

**Technical Facilities:** Channel No. 58 (734-740 MHz). Authorized power: 1910-kw max. & 550-kw horizontal visual, 110-kw horizontal aural. Antenna: 2870-ft. above av. terrain, 180-ft. above ground, 5836-ft. above sea level.

Latitude 34° 13' 26"  
Longitude 118° 03' 45"

**Transmitter:** Mt. Wilson.



# Public/ETV Stations

California—(Continued)

Ownership: City Board of Education. Richard E. Ferraro, Roberta Weintraub, Rita Walters, John Greenwood, Tom Bartman, Anthony Trias.

Began Operation: November 5, 1973.

Represented (legal) by Cohn & Marks.

**Personnel:**

TOM MOSSMAN, station manager.  
MICHAEL TAKACS, chief engineer.  
PATRICIA MARSHALL, acting director, ETV programming.

## KIXE-TV

Redding

Ch. 9

Licensee: Northern California Educational Television Association Inc., 825 Industrial St., Box 9, Redding, Cal. 96001.

Studio: Redding, Cal. Telephone: 916-221-5800.

Transmitter: Shasta-Bally.

Technical Facilities: Channel No. 9 (186-192 MHz). Authorized power: 115-kw visual, 12-kw aural. Antenna: 3590-ft. above av. terrain, 99-ft. above ground, 6308-ft. above sea level.

Latitude	40°	36'	09"
Longitude	122°	39'	01"

Satellite Earth Station: Collins; 10-m.

Ownership: Non-profit association. Barbara Van Dyke, pres., board of directors.

Began Operation: October 5, 1964.

**Personnel:**

BRANTLEY HUNTER, station engineer.  
SANDY GREEN, program director.

## KVIE

Sacramento-Stockton

Ch. 6

Licensee: Central California Educational Television, Box 6, Sacramento, Cal. 95801.

Studio: 2480 Garden Highway, Sacramento 95833.

Telephone: 916-929-5843.

Transmitter: 0.7-mi. NE of Walnut Grove, Cal.

Technical Facilities: Channel No. 6 (82-88 MHz). Authorized power: 55-kw visual, 5.5-kw aural. Antenna: 1120-ft. above av. terrain, 1546-ft. above ground, 1544-ft. above sea level.

Latitude	38°	14'	50"
Longitude	121°	30'	03"

Satellite Earth Station: Collins; 10-m.

Ownership: Non-profit corporation.

Began Operation: February 23, 1959.

Represented (legal) by Dow, Lohnes & Albertson.

**Personnel:**

JOHN HERSHBERGER, pres. & general manager.  
NICKI SHEARER, director of development.  
HORST BREUNGES, director of administration.  
HOWARD LOWE, director of operations.  
PEGGY HUGHES, director of programming.  
MICHAEL WALL, manager of engineering.

## KVCR-TV

San Bernardino

Ch. 24

Licensee: San Bernardino Community College Dist., 631 S. Mt. Vernon Ave., San Bernardino, Cal. 92410.

Studio & Transmitter: 701 S. Mt. Vernon Ave.

Telephone: 714-888-6511, Ext. 301.

Technical Facilities: Channel No. 24 (530-536 MHz). Authorized power: 5.57-kw visual, 1.12-kw aural. Antenna: Minus 290-ft. above av. terrain, 120-ft. above ground, 1178-ft. above sea level.

Latitude	35°	05'	20"
Longitude	117°	18'	44"

Holds CP for change to 1318-kw max. & 991-kw horizontal visual, 131.8-kw max. & 99.1-kw horizontal aural, 1673-ft. above av. terrain, 215-ft. above ground, 3166-ft. above sea level, lat. 33° 57' 57", long. 117° 17' 05"; change transmitter location to approx. 1.5-mi. NE of Box Springs. BMPET-821129KE.

News Service: UPI.

Satellite Earth Station: Collins; 10-m.

Ownership: Non-profit organization. Jim Ballard, chairman; Richard A. Jones, chancellor.

Began Operation: September 11, 1962.

FM Affiliate: KVCR, 24.5-kw, 91.9 MHz (No. 220), 120-ft.

**Personnel:**

THOMAS LITTLE, general manager.  
CARMELO CACCIOLA, chief engineer.  
LEW WARREN, program director.  
AL GONDOS, community service director.  
DON LEIFFER, publicity director.  
STEVE McCULLOUGH, production manager.

## KPBS-TV

San Diego

Ch. 15

Licensee: Board of Trustees, Cal. State U. for San Diego State U.

Studio: San Diego State University, San Diego 92182.

Transmitter: Mount San Miguel, 13 mi. E of San Diego.

Telephone: 714-265-6415.

Technical Facilities: Channel No. 15 (476-482 MHz). Authorized power: 219-kw visual, 43.6-kw aural. Antenna: 1880-ft. above av. terrain, 161-ft. above ground, 2696-ft. above sea level.

Latitude	32°	41'	48"
Longitude	116°	56'	10"

Holds CP for change to 3000-kw max. & 957-kw horizontal visual, 300-kw max. & 95.7-kw horizontal aural, 1885-ft. above av. terrain. BPET-830228KN.

News Service: UPI.

Satellite Earth Station: Collins; 10-m.

Ownership: The California State University.

Began Operation: June 25, 1967.

FM Affiliate: KPBS-FM, 2-kw, 89.5 MHz (No. 208), 1820-ft.

Represented (legal) by Kadison, Pfaelzer, Woodard, Quinn & Rossi.

**Personnel:**

PAUL J. STEEN, general manager.  
BRADFORD B. WARNER, program manager.  
DONALD R. MARTIN, operations manager.  
PAUL MARSHALL, director of production.  
GLORIA PENNER, director of TV program development.

DOROTHY REDIKER, asst. program director.  
ELDON H. HALE, administration manager.  
JOHN B. FOLSOM, director of engineering.  
STEPHANIE BERGSMA, director of development.

**KQEC**  
**San Francisco**  
Ch. 32

Licensee: KQED Inc., 500 Eighth St., San Francisco, Cal. 94103.

Studio: 500 Eighth St. Telephone: 415-864-2000.

Transmitter: Mt. Sutro.

Technical Facilities: Channel No. 32 (578-584 MHz). Authorized power: 1330-kw max. & 513-kw horizontal visual, 265-kw max. & 102-kw horizontal aural. Antenna: 1670-ft. above av. terrain, 980-ft. above ground, 1810-ft. above sea level.

Latitude 37° 45' 20"  
Longitude 122° 27' 05"

Holds CP for change to 1333-kw max. visual, 132-kw max. aural. BPET-830301KI.

Began Operation: March 9, 1954 as a commercial station. Left air June 21, 1958; resumed operation Feb. 16, 1966. After purchase by Metromedia, left air again, resumed July 1, 1968. FCC approved gift to present owner by Metromedia Sept. 9, 1970 (Television Digest, Vol. 10:20, 37). Resumed operation June 28, 1971. Left air Aug. 23, 1972. Resumed operation Jan. 1, 1977.

Represented (legal) by Dow, Lohnes & Albertson.

Personnel: See KQED, San Francisco.

**KQED**  
**San Francisco**  
Ch. 9

Licensee: KQED Inc., 500 Eighth St., San Francisco, Cal. 94103.

Studio: 500 Eighth St. Telephone: 415-864-2000.

Transmitter: Mt. Sutro, San Francisco.

Technical Facilities: Channel No. 9 (186-192 MHz). Authorized power: 316-kw visual, 63.2-kw aural. Antenna: 1670-ft. above av. terrain, 980-ft. above ground, 1810-ft. above sea level.

Latitude 37° 45' 20"  
Longitude 122° 27' 05"

News Service: AP.

Satellite Earth Station: Collins; 10-m.

Ownership: Officers: James B. Lockhart, chmn.; Paul F. Pelosi, vice chmn.; Naomi Lauter, secy.; Anthony S. Tiano, pres. & gen. mgr.; Bonnie J. Smith, v.p. & chief financial officer; Barbara K. Whitner, corporate secy. Also licensee of KQEC(TV) & KQED-FM, San Francisco.

Began Operation: April 2, 1954.

FM Affiliate: KQED-FM, 110-kw, 88.5 MHz (No. 203), 1270-ft.

Represented (legal) by Dow, Lohnes & Albertson.

Personnel:

ANTHONY S. TIANO, president & general manager.  
BONNIE J. SMITH, chief financial officer.  
NATAN KATZMAN, TV station manager.  
KEN ELLIS, current affairs director.  
LINDA MEEHAN, instructional services director.  
EUGENE ZASTROW, dir., engineering & operations.  
CHRISTOPHER DANN, director of marketing.  
KEN WAGGONER, director, public information & relations.  
EARL ADKINS, director of publishing.

**KTEH**  
**San Jose**  
Ch. 54

Licensee: Santa Clara County Board of Education, 100 Skyport Dr., San Jose, Cal. 95115.

Studio: 100 Skyport Dr. Telephone: 408-947-6654.

Transmitter: Monument Peak, 10-mi. N of San Jose.

Technical Facilities: Channel No. 54 (710-716 MHz). Authorized power: 661-kw max. visual, 132-kw max. aural. Antenna: 1922-ft. above av. terrain, 137-ft. above ground, 2707-ft. above sea level.

Latitude 37° 29' 07"  
Longitude 121° 51' 57"

Satellite Earth Station: Collins; 10-m.

Ownership: County school board.

Began Operation: October 19, 1964.

Personnel:

MAYNARD ORME, general manager.  
ROBERT WHALLEY, chief engineer.  
PETER BAKER, executive producer.  
E. KAY WALKER, program manager.  
PETER CRASKE, manager of learning services.  
JAN TILMON, traffic specialist & video services.

**KCSM-TV**  
**San Mateo-San Francisco**  
Ch. 60

Licensee: San Mateo County Community College District, 1700 W. Hillsdale Blvd., San Mateo, Cal. 94402.

Studio: 1700 W. Hillsdale Blvd., San Mateo 94402.

Telephones: 415-574-6202; 415-574-6586.

Transmitter: Mt. San Bruno, San Francisco, Cal.

Technical Facilities: Channel No. 60 (476-482 MHz). Authorized power: 1550-kw visual, 155-kw aural. Antenna: 1210-ft. above av. terrain, 181-ft. above ground, 752-ft. above sea level.

Latitude 37° 41' 07"  
Longitude 122° 26' 01"

News Services: AP, Reuters.

Ownership: Public educational institution; Glenn P. Smith, chancellor; Dr. Lois Callahan, pres.

Began Operation: October 12, 1964.

FM Affiliate: KCSM, 14-kw, 91.1 MHz (No. 216), 330-ft.

Personnel:

STEWART D. CHEIFET, general manager.  
DOUGLAS B. MONTGOMERY, station manager.  
KEN COWLES, program director.  
FRANCIS J. MORGAN, chief engineer.  
NEDRA MOORE, traffic director.  
RICHARD ZANARDI, executive producer.  
JIM THRELKELD, production manager.  
JUNE COPE, sales manager.  
CLAIRE MACK, promotion director.

# Public/ETV Stations

## COLORADO

### KBDI-TV

Broomfield

Ch. 12

Licensee: Front Range Educational Media Corp., Box 427, Broomfield, Colo. 80020.

Studio: 6801 W. 117th Ave., Broomfield 80020.

Transmitter: Squaw Mtn., 4-mi. S of Idaho Springs.

Telephone: 303-469-5234.

Technical Facilities: Channel No. 12 (204-210 MHz). Authorized power: 151-kw max. & 123-kw horizontal visual, 12.9-kw horizontal aural. Antenna: 2420-ft. above av. terrain, 66-ft. above ground, 11,496-ft. above sea level.

Latitude	39°	40'	55"
Longitude	105°	29'	49"

Holds CP for change to 229-kw visual, 25-kw aural, 2416-ft. above av. terrain. BPET-801211KI.

News Service: PBS.

Ownership: Non-profit corporation. Jeremy Lansman, pres.; David Worstell, exec. v.p.; Penfield Tate, v.p.; Harrison Cochran, v.p. & treas.; Louis Weltzer, secy.

Began Operation: February 22, 1980.

Represented (legal) by Nixon, Hargrave, Devans & Doyle.

Represented (engineering) by Hatfield & Dawson.

Personnel:

MICHAEL J. AUGUST, general manager.  
PAUL CROOK, dir. of engineering.  
KEN SLEEMAN, dir. of operations.  
SYLVIA ANGELL, dir. of development.  
TED KRICHHELLS, program manager.

### KRMA-TV

Denver

Ch. 6

Licensee: School District No. 1, City & County of Denver and State of Colorado, 900 Grant St., Denver 80203.

Studio: 1261 Glenarm Pl., Denver 80204.

Telephone: 303-892-6666.

Transmitter: 2.5-mi. SW of center of Golden, Colo. on Lookout Mtn.

Technical Facilities: Channel No. 6 (82-88 MHz). Authorized power: 100-kw visual, 15-kw aural. Antenna: 880-ft. above av. terrain, 210-ft. above ground, 7676-ft. above sea level.

Latitude	39°	43'	47"
Longitude	105°	14'	59"

Satellite Earth Station: Collins; 10-m.

Ownership: Denver Public Schools; Dr. Joseph Brzeinski, superintendent.

Began Operation: January 30, 1956.

Represented (legal) by Dow, Lohnes & Albertson.

Personnel:

DONALD D. JOHNSON, general manager & dir. of administration & finance.  
W. W. "ANDY" ANDERSON, director of engineering.  
TRUDY FOWLER, director of development.

DON KINNEY, executive producer, news & public affairs.  
CAROL WONSAVAGE, director of productions.  
RONALD K. SALAK, director of programming.  
KAYE LAVINE, executive producer, cultural.  
LIN MRACHEK, executive producer, special projects.  
TOM DUDZINSKI, executive producer, instructional.

### KTSC

Pueblo-Colorado Springs

Ch. 8

Licensee: University of Southern Colorado, Pueblo 81001.

Studio: University of Southern Colo., 2200 Bonforte Blvd., Pueblo.

Telephone: 303-543-8800.

Transmitter: Baculite Mesa, 8-mi. NE of Pueblo.

Technical Facilities: Channel No. 8 (180-186 MHz). Authorized power: 316-kw visual, 63.1-kw aural. Antenna: 1224-ft. above av. terrain, 977-ft. above ground, 6195-ft. above sea level.

Latitude	38°	22'	24"
Longitude	104°	33'	27"

Satellite Earth Station: Collins; 10-m.

Ownership: State Institution.

Began Operation: February 3, 1971.

Personnel:

ADRIENNE R. DOWLING, general manager.  
JOSEFINA P. TUASON, learning services specialist.  
TOM AUBE, chief engineer.  
PAULA NORTON, traffic manager.  
BOB ADAMS, development specialist.

## CONNECTICUT

### WEDW

Bridgeport

Ch. 49

Licensee: Connecticut Educational Telecommunications Corp., 24 Summit St., Hartford, Conn. 06106.

Studio: N. Benson Rd., Fairfield 06430.

Telephone: 203-255-4646.

Transmitter: Booth Hill, 6.9-mi. N of center of Bridgeport.

Technical Facilities: Channel No. 49 (680-686 MHz). Authorized power: 2040-kw max. & 724-kw horizontal visual, 145-kw horizontal aural. Antenna: 610-ft. above av. terrain, 473-ft. above ground, 1002-ft. above sea level.

Latitude	41°	16'	43"
Longitude	73°	11'	09"

News Service: AP.

Ownership: See WEDH, Hartford, Conn.

Began Operation: December 17, 1967.

Represented (legal) by Dow, Lohnes & Albertson.

Represented (engineering) by Harold Dorschug.

Personnel:

PAUL K. TAFF, president & general manager.  
SHARON BLAIR, station manager.  
BRIAN MERRY, director of operations.

**WEDH**  
Hartford  
Ch. 24

Licensee: Connecticut Educational Telecommunications Corp., 24 Summit St., Hartford, Conn. 06106.

Studio: 24 Summit St., Hartford 06106.

Telephone: 203-278-5310.

Transmitter: Deercliff Rd., Avon, Conn.

Technical Facilities: Channel No. 24 (530-536 MHz). Authorized power: 817-kw max. & 685-kw horizontal visual, 83-kw max. & 69.2-kw horizontal aural. Antenna: 855-ft. above av. terrain, 455-ft. above ground, 1158-ft. above sea level.

Latitude	41°	46'	27"
Longitude	72°	48'	20"

News Service: AP.

Satellite Earth Station: Collins; 10-m.

Ownership: Connecticut Educational Telecommunications Corp. (non-profit organization), 100%. Also operates WEDW, Bridgeport, WEDN, Norwich & WEDY, New Haven, Conn.

Began Operation: October 1, 1962.

Represented (legal) by Dow, Lohnes & Albertson.

Represented (engineering) by Harold Dorschug.

Personnel:

- PAUL K. TAFF, president.
- SHARON BLAIR, vice president, programming.
- JOHN W. KEAN, vice president, engineering.
- JOHN C. LENNHOFF, vice president, financial affairs.
- ALF STEEL, vice president, development.

**WEDY**  
New Haven  
Ch. 65

Licensee: Connecticut Educational Telecommunications Corp.

Transmitter: East Rock Park, New Haven.

Technical Facilities: Channel No. 65 (776-782 MHz). Authorized power: 7.87-kw max. & 4.47-kw horizontal visual, 0.89-kw max. & 0.50-kw horizontal aural. Antenna: 270-ft. above av. terrain, 106-ft. above ground, 446-ft. above sea level.

Latitude	41°	19'	42"
Longitude	72°	54'	25"

Began Operation: December 1, 1974.

Personnel: See WEDH, Hartford.

**WEDN**  
Norwich  
Ch. 53

Licensee: Connecticut Educational Telecommunications Corp.

Transmitter: 3.2-mi. S of Fitchville, Conn.

Technical Facilities: Channel No. 53 (704-710 MHz). Authorized power: 563-kw max. & 316-kw horizontal visual, 56.5-kw max. & 31.6-kw horizontal aural. Antenna: 680-ft. above av. terrain, 477-ft. above ground, 996-ft. above sea level.

Latitude	41°	31'	11"
Longitude	72°	10'	04"

News Service: AP.

1984 Edition

Began Operation: March 5, 1967.

Personnel: See WEDH, Hartford.

---

---

**DELAWARE**

---

---

**WDPB**  
Seaford  
Ch. 64

Licensee: Delaware Citizens Committee, Box 864, Seaford Del. 19973.

Studio: 122 N. Front St., Seaford, Del. 19973.

Telephone: 302-856-9541.

Transmitter: Snethen Church & San Domingo Rds., Sharptown, Md.

Technical Facilities: Channel No. 64 (770-776 MHz). Authorized power: 140-kw max. visual, 14-kw max. aural. Antenna: 500-ft. above av. terrain, 516-ft. above ground, 516-ft. above sea level.

Latitude	38°	30'	06"
Longitude	75°	44'	09"

Ownership: Non-profit corp. M. Jeanne Isaacs, chmn.; J. Christopher Farlow, pres.; Hazel Showell, v.p.; Louise M. Crosby, secy.; Jose M. Prado, treas.; Louise Jackson & Jean-Paul Audet.

Began Operation: December 4, 1981.

Represented (legal) by Dow, Lohnes & Albertson.

Represented (engineering) by Jules Cohen & Associates.

Personnel:

- J. CHRISTOPHER FARLOW, pres. & general manager.
- LEANNE PHILLIPS CORDREY, administrative assistant for financial & corporate affairs/programming.
- V. RUTH SLATCHER, director of public relations/development.
- RAY A. FANTINI, chief engineer.
- SHARON HORSEY, office assistant.

**WHYY-TV**  
Wilmington  
Ch. 12

Licensee: WHYY Inc., 150 N. 6th St., Philadelphia, Pa. 19106.

Studios: Fifth & Scott Sts., Wilmington, Del.; 150 N. 6th St., Philadelphia, Pa. 19139.

Telephones: 302-575-1515, Wilmington; 215-351-1200, Philadelphia. TWX: 215-569-9815.

Transmitter: Roxborough Antenna Farm, Domino Lane & Umbria Ave., Philadelphia, Pa.

Technical Facilities: Channel No. 12 (204-210 MHz). Authorized power: 309-kw visual, 30.9-kw aural. Antenna: 960-ft. above av. terrain, 1022-ft. above ground, 1369-ft. above sea level.

Latitude	40°	02'	30"
Longitude	75°	14'	24"

News Service: AP.

Satellite Earth Station: Collins; 10-m.

Ownership: Non-profit corporation composed of business, civic, educational & cultural representatives in the Greater Philadelphia, New Jersey & Delaware areas. Richard P. Brown Jr., chmn.

Began Operation: September 12, 1963.

FM Affiliate: WHYY-FM, 13.5-kw, 90.9 MHz (No. 215), 1131-ft.

## Public/ETV Stations

Delaware—(Continued)

Represented (legal) by Schwartz, Woods & Miller.

### Personnel:

FREDERICK BREITENFELD JR., president.  
GEORGE H. STRIMEL JR., v.p., programming.  
RASMA NARINS, v.p., finance & business affairs.  
ROGER G. HALL, v.p., corporate development.  
WILLIAM WEBER, v.p., engineering & technical facilities.  
HAROLD M. PARSONS JR., director, production.

---

## DISTRICT OF COLUMBIA

---

### WETA-TV

Washington

Ch. 26

Licensee: The Greater Washington Educational Telecommunications Assn. Inc., Box 2626, Washington, D.C. 20013.

Studio: 3620 27th St. S., Arlington, Va. 22206.

Telephone: 703-998-2600.

Transmitter: 5204 River Rd., Bethesda, Md.

Technical Facilities: Channel No. 26 (542-548 MHz). Authorized power: 2250-kw max. & 1618-kw horizontal visual, 225-kw max. & 162-kw horizontal aural. Antenna: 770-ft. above av. terrain, 809-ft. above ground, 1049-ft. above sea level.

Latitude	38°	57'	49.4"
Longitude	77°	06'	18.2"

News Services: UPI, Reuters.

Satellite Earth Station: Collins; 10-m.

Ownership: The Greater Washington Educational Telecommunications Association Inc., a non-profit corporation composed of trustees representing public, educational & cultural institutions in the Washington, D.C., Maryland & Virginia metropolitan area. Aaron Goldman, chmn.; Ward B. Chamberlin Jr., pres.

Began Operation: October 2, 1961.

FM Affiliate: WETA-FM, 75-kw, 90.9 MHz (No. 215), 610-ft.

Represented (legal) by Cohn & Marks.

Represented (engineering) by Cohen & Dippell.

### Personnel:

WARD B. CHAMBERLIN JR., president & general manager.  
GERALD SLATER, executive vice president.  
SALLY WELLS, v.p., development.  
SUSAN RICHMOND, director of membership.  
ROBERT RUGGIERO, v.p., operations & engineering.  
DONALD QUAYLE, v.p., planning & administration.  
LINDA WINSLOW, v.p., director, news & public affairs.  
JOYCE CAMPBELL, v.p., programming.  
CHARLES HOBSON, v.p., special projects.  
MICHAEL CUNNINGHAM, v.p., finance.  
RUTH KAPLAN, dir., communications.  
BERNADETTE BANKS, affirmative action administrator.

### WHMM

Washington

Ch. 32

Licensee: Howard University, 2222 4th St. NW, Washington, D.C. 20059.

Studio: 2222 4th St. NW, Washington.

Telephone: 202-636-5600.

1020

Transmitter: 5204 River Rd., Bethesda, Md.

Technical Facilities: Channel No. 32 (578-584 MHz). Authorized power: 5000-kw max. & 1580-kw horizontal visual, 500-kw max. & 158-kw horizontal aural. Antenna: 700-ft. above av. terrain, 809-ft. above ground, 1049-ft. above sea level.

Latitude	38°	57'	49"
Longitude	77°	06'	18"

Ownership: Non-profit corp. Dr. Geraldine Pittman Woods, chmn. of board; Dr. James Edward Cheek, pres.; Dr. Owen Douglas Nichols, secy.; Dr. Caspa Leonidas Harris Jr., treas.

Began Operation: November 17, 1980.

Represented (legal) by Arnold & Porter.

### Personnel:

ARNOLD WALLACE, general manager.

---

## FLORIDA

---

### WSFP-TV

Fort Myers

Ch. 30

Licensee: State Board of Regents of Florida, acting for and on behalf of University of South Florida, c/o Dr. William G. Mitchell, 4202 Fowler Ave., Tampa, Fla. 33620.

Studio: See WUSF-TV, Tampa, Fla.

Transmitter: 2.9-mi. S of Tuckers Corner.

Technical Facilities: Channel No. 30 (566-572 MHz). Authorized power: 1321-kw max. & 525-kw horizontal visual, 158-kw horizontal aural. Antenna: 965-ft. above av. terrain, 922-ft. above ground, 1023-ft. above sea level.

Latitude	26°	48'	54"
Longitude	81°	45'	44"

Began Operation: August 15, 1983.

Personnel: See WUSF-TV, Tampa, Fla.

### WUFT

Gainesville

Ch. 5

Licensee: Board of Regents, State of Florida, acting for and on behalf of the University of Florida, WUFT-TV, 2000 Journalism Bldg., Gainesville, Fla. 32611.

Studio: Journalism & Communications Bldg., U. of Florida, Gainesville 32611.

Telephone: 904-392-5551.

Transmitter: Devil's Millhopper, 5.5-mi. NW of city.

Technical Facilities: Channel No. 5 (76-82 MHz). Authorized power: 100-kw visual, 20-kw aural. Antenna: 860-ft. above av. terrain, 869-ft. above ground, 1049-ft. above sea level.

Latitude	29°	42'	34"
Longitude	82°	23'	51"

News Service: AP.

Satellite Earth Station: Collins; 10-m.

Ownership: Board of Regents of State of Florida; C. DuBose Ausley, chmn.; James Blount, Hyatt Brown, Cecilia Bryant, Robin Gibson, Raleigh Greene, Frank Scruggs, Ralph Turlington, Murray H. Dubbin, William L. Maloy, Betty Anne Staton, Terrell Sessums.

TV & Cable Factbook No. 52

Began Operation: November 17, 1958.

**Personnel:**

RICHARD LEHNER, general manager.  
 SUSAN HOWARTH, program director.  
 JOANN VAN DeMARK, business manager.  
 BRENT WILLIAMS, public information director.  
 MICHAEL CREMEDAS, news director.  
 ELIZABETH STYRON, development director.  
 EMMETT MASSIE, engineering director.  
 KENT STEELE, operations manager.

## WJCT Jacksonville Ch. 7

Licensee: WJCT Inc., 100 Festival Park Ave., Jacksonville, Fla. 32202.

Studio: 100 Festival Park Ave., Jacksonville, Fla. 32202.

Telephone: 904-354-2806.

Transmitter: 1070 E. Adams St.

Technical Facilities: Channel No. 7 (174-180 MHz). Authorized power: 302-kw visual, 36.3-kw aural. Antenna: 843-ft. above av. terrain, 859-ft. above ground, 863-ft. above sea level.

Latitude	30°	19'	22"
Longitude	81°	38'	24"

News Service: UPI.

Satellite Earth Station: Collins; 10-m.

Ownership: Non-profit corp.

Began Operation: September 10, 1958.

FM Affiliate: WJCT-FM, 100-kw, 89.9 MHz (No. 210), 460-ft.

**Personnel:**

FRED REBMAN, president & chief executive officer.  
 GENE NAPIER, vice president, operations.  
 RICHARD BROWN, vice president, programming.  
 VICTOR DIGENTI, dir. of information services.  
 DICK HEUER, program manager.  
 MICHAEL COWART, dir. of development.  
 JOHN FORRESTER, controller.  
 JEANNE STELLWAGEN, corporate secy./personnel.

## WLRN-TV Miami Ch. 17

Licensee: The School Board of Dade County, Fla., 1410 N.E. 2nd Ave., Miami, Fla. 33132.

Studio: 1410 N.E. 2nd Ave. Telephone: 305-350-3307.

Transmitter: 695 N.W. 199th St., Miami, Fla. 33169.

Technical Facilities: Channel No. 17 (488-494 MHz). Authorized power: 2767-kw visual, 575-kw aural. Antenna: Top-mounted on WPBT tower, 1012-ft. above av. terrain, 1039-ft. above ground, 1049-ft. above sea level.

Latitude	25°	57'	29.5"
Longitude	80°	12'	44.1"

Ownership: The School Board of Dade County, Fla. Dr. Leonard Britton, superintendent.

Began Operation: September 7, 1962.

FM Affiliate: WLRN-FM, 92.2-kw, 91.3 MHz (No. 217), 400-ft.

Represented (legal) by Kadison, Pfaelzer, Woodard, Quinn & Rossi.

1984 Edition

**Personnel:**

DON MacCULLOUGH, station manager.  
 HENRY CRONIN, director of engineering.  
 RAYWARD DUNNELL, program manager.  
 RON RAYMOND, production supervisor.  
 JOY SHAW, director, program development & communications.

## WPBT Miami-Fort Lauderdale Ch. 2

Licensee: Community TV Foundation of South Fla. Inc., 14901 N.E. 20th Ave., Miami 33181.

Studio: 14901 N.E. 20th Ave. Telephone: 305-949-8321.

Transmitter: 695 N.W. 199th St., Miami.

Technical Facilities: Channel No. 2 (54-60 MHz). Authorized power: 100-kw visual, 20-kw aural. Antenna: 925-ft. above av. terrain, 1039-ft. above ground, 1049-ft. above sea level.

Latitude	25°	57'	29.5"
Longitude	80°	12'	44.1"

News Services: AP, UPI.

Satellite Earth Station: Collins; 10-m.

Ownership: Non-profit corporation.

Began Operation: May 1, 1970.

**Personnel:**

GEORGE DOOLEY, president & chief exec. officer.  
 STEPHEN L. ROGERS, senior vice president & general manager.  
 JOHN FELTON, vice president for programming.  
 JOHN REYNOLDS, v.p., development & marketing.  
 SHIRLEY CARROLL, controller.  
 CANDACE CARLISLE, program director.  
 BETTE MARTIN, program publicity manager.  
 JOAN GRADY, facilities operations manager.  
 GRAHAM SIMMONS, chief engineer.

## WMFE-TV Orlando Ch. 24

Licensee: Community Communications Inc., 11510 E. Colonial Dr., Orlando, Fla. 32817.

Studio: 11510 E. Colonial Dr. Telephone: 305-273-2300.

Transmitter: 3.5-mi. N of Bithlo, Fla.

Technical Facilities: Channel No. 24 (530-536 MHz). Authorized power: 1260-kw max. & 1000-kw horizontal visual, 200-kw horizontal aural. Antenna: 1250-ft. above av. terrain, 1893-ft. above ground, 2049-ft. above sea level.

Latitude	28°	36'	08"
Longitude	81°	05'	38"

News Service: AP.

Satellite Earth Station: Collins; 10-m.

Ownership: Non-profit corp. managed by a board of trustees. Stephen M. Steck, pres.

Began Operation: March 15, 1965.

**Personnel:**

STEPHEN M. STECK, president  
 HUGH R. FISHER, v.p., programming.  
 JOSEPH S. HEARN, v.p., operations.  
 ALDO VIVONA, v.p., administration & finance; secy.-treas.  
 ROBERT B. KOVACEVICH, v.p., development.  
 LEE WATKINS, director of engineering.  
 GARY T. YEOMANS, director of creative services.



## Public/ETV Stations

Florida—(Continued)

LARRY BUCKING, program promotion manager.  
MIKE SEYMOUR, program manager.

### WSRE Pensacola Ch. 23

Licensee: District Board of Trustees of Pensacola Jr. College, Pensacola, Fla.

Studio: 1000 College Blvd., Pensacola, Fla. 32504.

Transmitter: 1403 W. Fairfield Dr., Pensacola.

Technical Facilities: Channel No. 23 (524-530 MHz). Authorized power: 38-kw visual, 5.87-kw aural. Antenna: 490-ft. above av. terrain, 464-ft. above ground, 544-ft. above sea level.

Latitude 30° 26' 36"  
Longitude 87° 14' 26"

Requests CP for change to 3045-kw visual, 610-kw aural, 481-ft. above av. terrain, 481-ft. above ground, 561-ft. above sea level. BPET-830228K0.

Satellite Earth Station: Collins; 10-m.

Ownership: District Board of Trustees of Pensacola Jr. College.

Began Operation: September 11, 1967.

#### Personnel:

DONALD DORIN, station manager.  
BILL FARRINGTON, asst. station manager & program manager.  
JOHN MILNER, chief engineer.  
MIKE CHAMBERLAIN, production manager & ITV coordinator.  
RAY HOWARD, asst. chief engineer.

### WFSU-TV Tallahassee Ch. 11

Licensee: State Board of Regents of Florida, acting for & on behalf of Florida State University.

Studio: Campus, Florida State U., Tallahassee, Fla. 32306.

Transmitter: 6.9-mi. SW of Holland, Fla. at Apalachicola National Forest Junction.

Technical Facilities: Channel No. 11 (198-204 MHz). Authorized power: 316-kw visual, 31.6-kw aural. Antenna: 777-ft. above av. terrain, 774-ft. above ground, 897-ft. above sea level.

Latitude 30° 21' 29"  
Longitude 84° 36' 39"

Satellite Earth Station: Collins; 10-m.

Ownership: Non-profit educational organization.

Began Operation: September 20, 1960.

FM Affiliate: WFSU-FM, 50-kw, 91.5 MHz (No. 236), 205-ft.

#### Personnel:

EDWARD L. HERP, director, University television.  
JIM MORAN, program director.  
MIKE ARNOLD, art director.  
WOODY WALKER, chief engineer.

### WEDU Tampa-St. Petersburg Ch. 3

Licensee: Florida West Coast Public Broadcasting Inc., 1300 North Blvd., Tampa, Fla. 33607.

1022

Studio: 1300 North Blvd. Telephone: 813-253-2736.

Transmitter: Boyette Rd., Riverview, Fla.

Technical Facilities: Channel No. 3 (60-66 MHz). Authorized power: 100-kw visual, 12.5-kw aural. Antenna: 935-ft. above av. terrain, 1021-ft. above ground, 1096-ft. above sea level.

Latitude 27° 50' 52.5"  
Longitude 82° 15' 48.0"

Satellite Earth Station: Gardiner; 5.6-m.

Ownership: WEDU officers: Valda Guess, chmn.; Harry H. Schall, vice chmn.; Mark Damen, pres.; Barbara Pieper, secy.; Robert A. Darr, treas.

Began Operation: October 27, 1958.

Represented (legal) by Schwartz, Woods & Miller.

#### Personnel:

MARK DAMEN, president.  
JAMES STASKO, director of programming services.  
ELSIE GARNER, assistant general manager.  
DENNIS DOYLE, chief engineer.

### WUSF-TV Tampa-St. Petersburg Ch. 16

Licensee: Board of Regents acting for and on behalf of University of South Florida, Tampa 33620.

Studio: 4202 Fowler Ave., Tampa.

Telephone: 813-974-4000.

Transmitter: Boyette Rd., Riverview, Fla.

Technical Facilities: Channel No. 16 (482-488 MHz). Authorized power: 1050-kw visual, 110-kw aural. Antenna: 1010-ft. above av. terrain, 1024-ft. above ground, 1099-ft. above sea level.

Latitude 27° 50' 52.5"  
Longitude 82° 15' 48.0"

Satellite Earth Station: Collins; 10-m.

Ownership: State of Florida.

Began Operation: September 12, 1966.

FM Affiliate: WUSF, 100-kw, 89.7 MHz (No. 209), 810-ft.

#### Personnel:

DR. WILLIAM G. MITCHELL, general manager.  
KENNETH D. STANTON, asst. general manager.  
DAVID B. ROCHELLE, station manager.  
WILLIAM BRADY, program manager.  
RICHARD BROWN, production manager.  
JOHN RALLE, chief engineer.

### WHRS-TV West Palm Beach Ch. 42

Licensee: South Florida Public Telecommunications Inc., 505 S. Congress Ave., Boynton Beach, Fla. 33435.

Studio: 505 S. Congress Ave., Boynton Beach 33435.

Telephone: 305-732-7850.

Transmitter: 7.7-mi. WSW of Greenacres City.

Technical Facilities: Channel No. 42 (638-644 MHz). Authorized power: 2150-kw max. visual, 215-kw max. aural. Antenna: 1440-ft. above av. terrain, 1533-ft. above ground, 1549-ft. above sea level.

TV & Cable Factbook No. 52

Latitude 26° 34' 37"  
 Longitude 80° 14' 32"

News Service: AP.

Ownership: Non-profit corp. Lewis M. Sang, chmn.; Richard Lepasca, vice-chmn.; Sam Marantz, pres.

Began Operation: July 8, 1982.

FM Affiliate: WHRS, 25-kw, 90.7 MHz (No. 214), 350-ft.

Represented (legal) by Schwartz, Woods & Miller.

Represented (engineering) by Kessler & Gehman Associates.

Personnel:

SAM J. BARBARO, vice president & general manager.  
 GORDON SHOCKNEY, v.p., engineering.

**GEORGIA**

**WGTV**

Athens

Ch. 8

Licensee: Georgia Public Telecommunications Commission, 1540 Stewart Ave. SW, Atlanta, Ga. 30310.

Studio: See WCLP-TV, Chatsworth, Ga.

Transmitter: Stone Mtn. Telephone: 404-469-2380.

Technical Facilities: Channel No. 8 (180-186 MHz). Authorized power: 316-kw max. & 288-kw horizontal visual, 56.2-kw horizontal aural. Antenna: 1132-ft. above av. terrain, 420-ft. above ground, 2049-ft. above sea level.

Latitude 33° 48' 18.33"  
 Longitude 84° 08' 39.70"

Satellite Earth Station: Collins; 10-m.

Ownership: See WCLP-TV, Chatsworth, Ga.

Began Operation: May 23, 1960.

Personnel:

Administration: See WCLP-TV, Chatsworth, Ga.  
 BRYANT SAILORS, chief engineer, No. 2 Robert E. Lee Blvd., Stone Mountain, Ga. 30083.

**WETV**

Atlanta

Ch. 30

Licensee: Board of Education of City of Atlanta, 224 Central Ave. SW, Atlanta, Ga. 30303.

Studio: 740 Bismark Rd. NE, Atlanta, Ga. 30324.

Telephone: 404-873-4471.

Transmitter: Briarcliff Rd. & Shepherd Lane NE.

Technical Facilities: Channel No. 30 (566-572 MHz). Authorized power: 776-kw visual, 77.6-kw aural. Antenna: 1090-ft. above av. terrain, 1170-ft. above ground, 2045-ft. above sea level.

Latitude 33° 48' 27"  
 Longitude 84° 20' 26"

Satellite Earth Station: Collins; 10-m.

Ownership: Board of Education of the City of Atlanta. Richard E. Raymer, pres.

Began Operation: February 17, 1958.

1984 Edition

FM Affiliate: WABE, 100-kw, 90.1 MHz (No. 211), 410-ft.

Represented (legal) by Steptoe & Johnson.

Personnel:

VAN JOYNER, general manager.  
 WILLIAM E. SCOTT, television program manager.  
 DANNY ROYAL, production manager.  
 JACK CURRY, chief engineer.

**WCLP-TV**

Chatsworth

Ch. 18

Licensee: Georgia Public Telecommunications Commission, 1540 Stewart Ave. SW, Atlanta 30310.

Studio & Offices: 1540 Stewart Ave. SW, Atlanta, Ga. 30310.

Network Control Center: 1540 Stewart Ave. SW, Atlanta.

Telephone: 404-656-5941.

Transmitter: Cohutta Mtn., 3.3-mi. ESE of Chatsworth.

Telephone: 404-695-2422.

Technical Facilities: Channel No. 18 (494-500 MHz). Authorized power: 631-kw max. & 447-kw horizontal visual, 63.1-kw max. & 44.7-kw horizontal aural. Antenna: 1854-ft. above av. terrain, 330-ft. above ground, 3046-ft. above sea level.

Latitude 34° 45' 06"  
 Longitude 84° 42' 54"

Ownership: State commission. Also operates WGTV, Athens; WDCO-TV, Cochran; WJSP-TV, Columbus; WACS-TV, Dawson; WABW-TV, Pelham; WVAN-TV, Savannah; WXGA-TV, Waycross & WCES-TV, Wrens.

Began Operation: January 30, 1967.

Represented (legal) by Arent, Fox, Kintner, Plotkin & Kahn.

Personnel:

DR. RICHARD E. OTTINGER, executive director of television.  
 FRANK BUGG, director of engineering & special projects.  
 GEORGE WEARN, director of programming.  
 O. MAX WILSON, director of ITV.  
 RICHARD E. CRAMER, director of administration.  
 CAROLYN KOWALSKI, director of public relations & information.  
 JACKIE GRIZZLE, chief engineer, Route 3, Box 1H, Chatsworth, Ga. 30705.

**WDCO-TV**

Cochran

Ch. 15

Licensee: Georgia Public Telecommunications Commission.

Network Control Center: 1540 Stewart Ave. SW, Atlanta, Ga.

Transmitter: 7.5-mi. NE of Cochran, Ga.

Telephone: 912-934-2220.

Technical Facilities: Channel No. 15 (476-482 MHz). Authorized power: 501-kw max. & 363-kw horizontal visual, 50.1-kw max. & 36.3-kw horizontal aural. Antenna: 1149-ft. above av. terrain, 1185-ft. above ground, 1545-ft. above sea level.

Latitude 32° 28' 11"  
 Longitude 83° 15' 17"

Began Operation: January 1, 1968.

Personnel:

Administration: See WCLP-TV, Chatsworth, Ga.  
 WALLACE T. LYNCH, chief engineer, Box 269, Cochran, Ga. 31014.

# Public/ETV Stations

Georgia—(Continued)

## WJSP-TV

Columbus-Warm Springs

Ch. 28

Licensee: Georgia Public Telecommunications Commission.

Network Control Center: 1540 Stewart Ave. SW, Atlanta, Ga.

Transmitter: Hwy. 85 West, 3.5-mi. S of Warm Springs.

Telephone: 404-655-2145.

Technical Facilities: Channel No. 28 (554-560 MHz). Authorized power: 921-kw visual, 92.1-kw aural. Antenna: 1510-ft. above av. terrain, 1103-ft. above ground, 2403-ft. above sea level.

Latitude	32°	51'	08"
Longitude	84°	42'	04"

Began Operation: August 10, 1964.

### Personnel:

Administration: See WCLP-TV, Chatsworth.  
DURWOOD ROWLAND, chief engineer, Box 14, Warm Springs, Ga. 31830.

## WACS-TV

Dawson

Ch. 25

Licensee: Georgia Public Telecommunications Commission.

Network Control Center: 1540 Stewart Ave. SW, Atlanta, Ga.

Transmitter: 12.7-mi. NNW of Dawson.

Telephone: 912-623-4883.

Technical Facilities: Channel No. 25 (536-542 MHz). Authorized power: 501-kw max. & 363-kw horizontal visual, 50.1-kw max. & 36.3-kw horizontal aural. Antenna: 1078-ft. above av. terrain, 1092-ft. above ground, 1545-ft. above sea level.

Latitude	31°	56'	15"
Longitude	84°	33'	15"

Began Operation: March 6, 1967.

### Personnel:

Administration: See WCLP-TV, Chatsworth.  
LOUIS RICKERSON, chief engineer, Rte. 1, Box 75A, Parrott, Ga. 31777.

## WABW-TV

Pelham

Ch. 14

Licensee: Georgia Public Telecommunications Commission.

Network Control Center: 1540 Stewart Ave. SW, Atlanta, Ga.

Transmitter: 3-mi. E of Pelham. Telephone: 912-294-8313.

Technical Facilities: Channel No. 14 (470-476 MHz). Authorized power: 501-kw max. & 363-kw horizontal visual, 50.1-kw max. & 36.3-kw horizontal aural. Antenna: 1242-ft. above av. terrain, 1220-ft. above ground, 1545-ft. above sea level.

Latitude	31°	08'	05"
Longitude	84°	06'	16"

Began Operation: January 2, 1967.

### Personnel:

Administration: See WCLP-TV, Chatsworth, Ga.  
JAMES G. COCHRAN, chief engineer, Box 249, Pelham, Ga. 31779.

1024

## WVAN-TV

Savannah-Pembroke

Ch. 9

Licensee: Georgia Public Telecommunications Commission.

Network Control Center: 1540 Stewart Ave. SW, Atlanta, Ga.

Transmitter: Pembroke, Ga., Bryan County, 36-mi. W of Savannah.

Telephone: 912-653-4996.

Technical Facilities: Channel No. 9 (186-192 MHz). Authorized power: 316-kw visual, 34.7-kw aural. Antenna: 1050-ft. above av. terrain, 1086-ft. above ground, 1181-ft. above sea level.

Latitude	32°	08'	48"
Longitude	81°	37'	05"

Began Operation: September 17, 1963.

### Personnel:

Administration: See WCLP-TV, Chatsworth, Ga.  
WILLIAM J. ANDERSON, chief engineer, Box 367, 100 Vandiver St., Pembroke, Ga. 31321.

## WXGA-TV

Waycross

Ch. 8

Licensee: Georgia Public Telecommunications Commission.

Network Control Center: 1540 Stewart Ave. SW, Atlanta, Ga.

Transmitter: 2.5-mi. S of Hasty, Ga. Telephone: 912-283-4838.

Technical Facilities: Channel No. 8 (180-186 MHz). Authorized power: 316-kw visual, 47.9-kw aural. Antenna: 1030-ft. above av. terrain, 1059-ft. above ground, 1249-ft. above sea level.

Latitude	31°	13'	17"
Longitude	82°	34'	24"

Began Operation: November 19, 1961.

### Personnel:

Administration: See WCLP-TV, Chatsworth, Ga.  
KNOX CARREKER, chief engineer, Box 842, Waycross, Ga. 31501.

## WCES-TV

Wrens

Ch. 20

Licensee: Georgia Public Telecommunications Commission.

Transmitter: 7-mi. NE of Wrens. Telephone: 404-547-2107.

Network Control Center: 1540 Stewart Ave. SW, Atlanta, Ga.

Technical Facilities: Channel No. 20 (506-512 MHz). Authorized power: 457-kw max. & 331-kw horizontal visual, 45.7-kw max. & 33.1-kw horizontal aural. Antenna: 1483-ft. above av. terrain, 1466-ft. above ground, 1896-ft. above sea level.

Latitude	33°	15'	33"
Longitude	82°	17'	09"

Began Operation: September 12, 1966.

### Personnel:

Administration: See WCLP-TV, Chatsworth, Ga.  
RABUN F. BOBO, chief engineer, Box 525, Wrens, Ga. 30833.

TV & Cable Factbook No. 52

**HAWAII**

**KHET**

**Honolulu**

**Ch. 11**

(Also operates satellite KMEB-TV, Wailuku, Hawaii)

Licensee: Hawaii Public Broadcasting Authority, Honolulu, Hawaii 96822.

Studio: 2350 Dole St. Telephone: 808-955-7878.

Transmitter: 1534 Kapiolani Blvd., Honolulu.

Technical Facilities: Channel No. 11 (198-204 MHz). Authorized power: 148-kw visual, 29.5-kw aural. Antenna: Minus 82.75-ft. above av. terrain, 436-ft. above ground, 441-ft. above sea level.

Latitude	21°	17'	45.7"
Longitude	157°	50'	35.7"

Holds CP for change to 175-kw visual, 38-kw aural, 45-ft. above av. terrain, 495-ft. above ground, 500-ft. above sea level, lat. 21° 17' 37", long. 157° 50' 32"; change transmitter location to Ala Moana Hotel, 410 Atkinson Dr., Honolulu. BPET-820702IB.

Satellite Earth Station: Collins; 10-m.

Ownership: Hawaii Public Bcstg. Authority. Al Harrington, acting chmn.

Began Operation: April 15, 1966.

Represented (legal) by Bonner, Thompson, O'Connell & Gaynes.

Represented (engineering) by Jansky & Bailey.

**Personnel:**

JAMES YOUNG, executive director.  
 CHARLES STUBBLEFIELD, program manager.  
 LYNNE BUDAR-GOO, development-promotion manager.  
 AL ONO, chief engineer.  
 DON DRESSER, production manager.

**KMEB-TV**

**Wailuku, Maui**

**Ch. 10**

(Satellite of KHET, Honolulu, Hawaii)

Licensee: Hawaii Public Bcstg. Authority, Honolulu.

Transmitter: Kole Kole Hill, Haleakala Crater, approx. 20-mi. SE of Wailuku.

Technical Facilities: Channel No. 10 (192-198 MHz). Authorized power: 30.9-kw visual, 6.17-kw aural. Antenna: 5940-ft. above av. terrain, 47-ft. above ground, 10,027-ft. above sea level.

Latitude	20°	42'	40"
Longitude	156°	15'	34"

Began Operation: September 22, 1966.

Personnel: See KHET, Honolulu.

1984 Edition

**IDAHO**

**KAID**

**Boise**

**Ch. 4**

Licensee: State Board of Education, Boise State U., 1910 University Blvd., Boise, Ida. 83725.

Studio: Boise State University. Telephone: 208-385-3344.

Transmitter: Deer Pt. TV Lot #3, 10.75-mi. NNE of Boise.

Technical Facilities: Channel No. 4 (66-72 MHz). Authorized power: 28.2-kw visual, 13.5-kw aural. Antenna: 2474-ft. above av. terrain, 142-ft. above ground, 7092-ft. above sea level.

Latitude	43°	40'	08"
Longitude	116°	06'	10"

News Service: AP.

Satellite Earth Station: Collins; 10-m.

Ownership: State Board of Education. Eugene L. Miller, pres.; Nels Solberg, v.p.; Janet S. Hay, Cheryl Hymas, J. Clint Hoopes, Robert L. Montgomery, Leno Seppi, Jerry Evans, dirs.

Began Operation: December 31, 1971.

**Personnel:**

JACK SCHLAEFLE, director of educational television.  
 VAUN McARTHUR, chief engineer.  
 HOWARD HANSEN, scenic & graphic director.  
 MYRON TISDEL, program manager.  
 ROBERT N. PYLE, production manager.  
 MARGIE BOYLAN, development director.

**KUID-TV**

**Moscow**

**Ch. 12**

Licensee: Regents of the University of Idaho, Moscow, Ida.

Studio: Radio-TV Center, U. of Idaho, Moscow 83843.

Telephone: 208-885-6723.

Transmitter: Paradise Ridge, 3.25-mi. SSE of Moscow.

Technical Facilities: Channel No. 12 (204-210 MHz). Authorized power: 115-kw visual, 11.5-kw aural. Antenna: 1037-ft. above av. terrain, 139-ft. above ground, 3739-ft. above sea level.

Latitude	46°	40'	54"
Longitude	116°	58'	13"

FM Affiliate: KUID, 1.437-kw, 91.7 MHz (No. 219), 1009-ft.

Satellite Earth Station: Collins; 10-m.

Began Operation: September 6, 1965.

**Personnel:**

WILLIAM CAMPBELL, station manager.  
 KEN SOGOTA, chief engineer.  
 MONIE SMITH, director of development.

**KISU-TV**

**Pocatello**

**Ch. 10**

Licensee: State Board of Education, c/o KISU-TV, Box 8111, Pocatello 83209.

## Public/ETV Stations

Idaho—(Continued)

Studio: College of Education Bldg., Idaho State U.

Telephone: 208-236-2857.

Transmitter: East Little Butte, 8.5-mi. NE of Atomic City, Ida.

Technical Facilities: Channel No. 10 (198-204 MHz). Authorized power: 66.1-kw visual, 12.9-kw aural. Antenna: 1450-ft. above av. terrain, 87-ft. above ground, 6762-ft. above sea level.

Latitude	43°	30'	02"
Longitude	112°	39'	36"

Satellite Earth Station: Collins; 10-m.

Ownership: State Board of Education. See KAID, Boise, Ida.

Began Operation: July 7, 1971.

### Personnel:

BARTON BOND, station manager, dir., radio-television service.

RUSS SPAIN, operations director.

JAMES PICKERING, chief technical operator.

---

---

## ILLINOIS

---

---

### WSIU-TV

Carbondale

Ch. 8

Licensee: Board of Trustees of Southern Illinois University, Carbondale, Ill. 62901.

Studio: Southern Illinois University. Telephone: 618-453-4343.

Transmitter: U.S. Hwy. 51, approx. 2-mi. S of Tamaroa, Ill.

Technical Facilities: Channel No. 8 (180-186 MHz). Authorized power: 316-kw visual, 40.7-kw aural. Antenna: 859-ft. above av. terrain, 903-ft. above ground, 1385-ft. above sea level.

Latitude	38°	06'	15"
Longitude	89°	14'	37"

Requests modification of license for change to 316-kw visual, 31.6-kw aural, 890-ft. above av. terrain. BMLET-820930KE.

News Services: AP, UPI.

Satellite Earth Station: Collins; 10-m.

Ownership: Board of Trustees of Southern Ill. U. Also operates WUSI-TV, Olney, Ill.

Began Operation: November 6, 1961.

FM Affiliate: WSIU, 50-kw, 91.9 MHz (No. 220), 300-ft.

Represented (legal) by Dow, Lohnes & Albertson.

### Personnel:

JIMMY R. MOORE, director of broadcasting.

ALLAN PIZZATO, station manager.

NANCY COTTINGHAM, program manager.

JERRY KLINE, chief engineer.

### WTTW

Chicago

Ch. 11

Licensee: Chicago Public Television, 5400 N. St. Louis Ave., Chicago, Ill. 60625.

Studios: 5400 N. St. Louis Ave. & 233 N. Michigan Ave., Chicago.

Telephone: 312-583-5000.

Transmitter: Sears Bldg., S. Wacker Dr. & Jackson Blvd., Chicago.

1026

Technical Facilities: Channel No. 11 (198-204 MHz). Authorized power: 89.13-kw visual, 17.8-kw aural. Antenna: 1470-ft. above av. terrain, 1516-ft. above ground, 2111-ft. above sea level.

Latitude	41°	52'	44"
Longitude	87°	38'	10"

Holds CP for change to 60.26-kw visual, 6.03-kw aural, 1634-ft. above av. terrain, 1710-ft. above ground, 2232-ft. above sea level. BPET-820507KK.

News Service: UPI.

Satellite Earth Station: Collins; 10-m.

Ownership: Henry W. Meers, chmn.; William J. McCarter, pres.; Warren H. Bacon Sr., treas.; Marilou Hedlund, secy.

Began Operation: September 5, 1955.

Represented (legal) by Schwartz, Woods & Miller.

### Personnel:

WILLIAM J. McCARTER, president & general manager.

JOHN C. RAHMANN, senior vice president.

RICHARD J. BOWMAN, v.p., broadcasting.

DAVID A. BUEHRER, v.p., finance & administration.

JOHN CALLAWAY, director of news & senior correspondent.

LARRY OCKER, v.p., engineering.

JOHN WILSON, v.p., development & marketing.

FRANK LIEBERT, v.p., program production.

### WYCC

(formerly WCME)

Chicago

Ch. 20

Licensee: Board of Trustees of Community College District No. 508, County of Cook & State of Illinois, 7500 S. Pulaski, Chicago 60652.

Studio: 7500 S. Pulaski, Chicago.

Telephone: 312-735-3000, ext. 234.

Transmitter: 875 N. Michigan Ave., Chicago.

Technical Facilities: Channel No. 20 (506-512 MHz). Authorized power: 2421-kw max. & 1081-kw horizontal visual, 242.1-kw max. & 108.1-kw horizontal aural. Antenna: 1239-ft. above av. terrain, 1456-ft. above ground, 2049-ft. above sea level.

Latitude	41°	53'	55.5"
Longitude	87°	37'	23.0"

Ownership: John W. Taylor, chmn.; Andrew J. McGann, vice chmn.; Dorothy L. Branch, secy.; Philip R. Luhmann, treas.

Began Operation: Sept. 20, 1965. Left air April 23, 1974. Transfer to present owner approved by FCC June 10, 1977. Resumed operation February 17, 1983.

Represented (legal) by Dow, Lohnes & Albertson.

### Personnel:

ELYNNE CHAPLIK, program director.

VIRGINIA MCGANN, operations manager.

DAVID SOLINSKE, chief engineer.

### WQPT-TV

Moline

Ch. 24

Grantee: Black Hawk College, 6600 34th Ave., Moline, Ill. 61265.

Studio: 6600 34th Ave., Moline.

Telephone: 309-796-2424.

Transmitter: 6600 34th Ave., Moline.

TV & Cable Factbook No. 52

**Technical Facilities:** Channel No. 24 (530-536 MHz). Authorized power: 147.6-kw visual, 14.76-kw aural. Antenna: 319-ft. above av. terrain, 336-ft. above ground, 996-ft. above sea level.

Latitude	41°	28'	30"
Longitude	90°	26'	44"

**Ownership:** Black Hawk College; Dr. Richard J. Puffer, chancellor; Dr. Charles E. Laws, pres. Board of Trustees: Janet Cartwright, chmn.; Lucius Vargas, vice chmn.; Hannelore Hulsman, Dewey Nelsen, John Peterson, Jerry Saylor & Otto Schwefel.

**Began Operation:** November 2, 1983.

**Represented (legal)** by Gordon & Healey.

**Represented (engineering)** by D. L. Markley & Assoc. Inc.

**Personnel:**

ROBERT R. FLETCHER, general manager.  
DONALD L. BARGMANN, chief engineer.  
JERRY MYERS, producer/director.

**WUSI-TV**

**Olney**

**Ch. 16**

**Licensee:** Board of Trustees of Southern Illinois University, Carbondale, Ill. 62903.

**Studio:** 2-mi. W of Dundas, 8-mi. NW of Olney, Ill.

**Transmitter:** 2.1-mi. W of Dundas, Ill.

**Technical Facilities:** Channel No. 16 (482-488 MHz). Authorized power: 1170-kw max. & 977-kw horizontal visual, 234-kw max. & 195-kw horizontal aural. Antenna: 930-ft. above av. terrain, 975-ft. above ground, 1445-ft. above sea level.

Latitude	38°	50'	18"
Longitude	88°	07'	46"

**Ownership:** Board of Trustees for Southern Illinois U. Also licensee of WSIU-TV & WSIU(FM), Carbondale, Ill.

**Began Operation:** August 19, 1968.

**Represented (legal)** by Dow, Lohnes & Albertson.

**Personnel:**

JIMMY R. MOORE, director of broadcasting.  
WILLIAM CRISWELL, station manager.  
TIM FISHER, production manager.  
DON KEEN, chief engineer.

**WTVP**

**Peoria**

**Ch. 47**

**Licensee:** Illinois Valley Public Telecommunications Corp., 1501 W. Bradley Ave., Peoria, Ill. 61625.

**Studio:** 1501 W. Bradley Ave. Telephone: 309-676-4747.

**Transmitter:** I-474 & Cole Hollow Rd., Groveland, Ill.

**Technical Facilities:** Channel No. 47 (668-674 MHz). Authorized power: 1410-kw max. & 1070-kw horizontal visual, 141-kw max. & 107-kw horizontal aural. Antenna: 705-ft. above av. terrain, 599-ft. above ground, 1349-ft. above sea level.

Latitude	40°	37'	44"
Longitude	89°	34'	12"

**Satellite Earth Station:** Scientific-Atlanta.

**Ownership:** Illinois Valley Public Telecommunications Corp.

**Began Operation:** June 27, 1971.

**Represented (legal)** by James E. Greeley.

*1984 Edition*

**Personnel:**

PHILIP WEINBERG, president.  
ELWIN BASQUIN, station manager.  
SHIRLEY ROCHMAN, program director.  
JEANNETTE HUGHES, development director.  
GARY BREED, chief engineer.

**WILL-TV**

**Urbana-Champaign**

**Ch. 12**

**Licensee:** University of Illinois, Board of Trustees, Urbana, Ill.

**Studio:** 1110 W. Main St., Urbana, Ill. 61801.

**Transmitter:** R. R. 2, 5-mi. W of Monticello, Willow Branch Twp.

**Telephone:** 217-333-1070, Urbana.

**Technical Facilities:** Channel No. 12 (204-210 MHz). Authorized power: 316-kw visual, 63.1-kw aural. Antenna: 987-ft. above av. terrain, 1044-ft. above ground, 1734-ft. above sea level.

Latitude	40°	02'	18"
Longitude	88°	40'	10"

**Satellite Earth Station:** Collins; 10-m.

**Ownership:** University of Illinois; Stanley Ikenberry, pres.

**Began Operation:** August 1, 1955.

**AM Affiliate:** WILL, 5-kw, 580 kHz. **FM Affiliate:** WILL-FM, 105-kw, 90.9 MHz (No. 215), 850-ft.

**Represented (legal)** by Dow, Lohnes & Albertson.

**Represented (engineering)** by Jansky & Bailey.

**Personnel:**

DONALD P. MULLALLY, dir. of broadcasting & general manager.  
WILLIAM GLAESER, station manager.  
ELAINE SPRENKLE, program director.  
DEBORAH M. DAY, dir. of promotion & development.  
LARRY INMAN, chief engineer.

---



---

**INDIANA**

---



---

**WTIU**

**Bloomington**

**Ch. 30**

**Licensee:** Trustees of Indiana University, Bloomington, Ind.

**Studio:** Indiana University, Bloomington 47405.

**Telephone:** 812-335-3900.

**Transmitter:** 0.5-mi. SE of Bloomington.

**Technical Facilities:** Channel No. 30 (566-572 MHz). Authorized power: 214-kw max. & 200-kw horizontal visual, 42.6-kw max. & 39.8-kw horizontal aural. Antenna: 710-ft. above av. terrain, 644-ft. above ground, 1444-ft. above sea level.

Latitude	39°	08'	32"
Longitude	86°	29'	43"

**News Service:** AP.

**Satellite Earth Station:** Collins; 10-m.

**Ownership:** Indiana University. John Ryan, pres.

**Began Operation:** March 3, 1969.

**FM Affiliate:** WTIU, 31-kw, 103.7 MHz (No. 279), 590-ft.



# Public/ETV Stations

Indiana—(Continued)

**Personnel:**

WILLIAM KROLL, manager.  
HERBERT A. SELTZ, program supervisor.  
EMMET R. BEEKER JR., chief engineer.

## WNIN

Evansville, Ind.—Henderson-Owensboro, Ky.

Ch. 9

Licensee: Southwest Indiana Public Broadcasting Inc., 9201 Petersburg Rd., Evansville, Ind. 47711.

Studio: 9201 Petersburg Rd., Evansville, Ind. 47711.

Transmitter: Old Plank Rd., Chandler, Ind.

Technical Facilities: Channel No. 9 (186-192 MHz). Authorized power: 316-kw visual, 63-kw aural. Antenna: 580-ft. above av. terrain, 570-ft. above ground, 1040-ft. above sea level.

Latitude	38°	01'	27"
Longitude	87°	21'	43"

Satellite Earth Station: Collins; 10-m.

Ownership: Non-profit corp. Officers: Wallace B. Graves, chairman; Peterson Nesbit, Henry Wallace, James Dittoe & David Rice, vice chairmen; Phyllis Grimm, secy.; Samuel Clifford, treas.

Began Operation: March 15, 1970. Sale to present owner by Evansville-Vanderburgh School Corp. approved by FCC Dec. 19, 1973.

Represented (legal) by Dow, Lohnes & Albertson.

**Personnel:**

ARTHUR A. PAUL, president & general manager.  
DAVID DIAL, director of broadcasting.  
NORMA NIEHAUS, director of administration.  
RANDALL FELDMAN, director of marketing.

## WFYI

Indianapolis

Ch. 20

Licensee: Metropolitan Indianapolis TV Assn. Inc., 1401 N. Meridian St., Indianapolis, Ind. 46202.

Studio: 1401 N. Meridian St., Indianapolis.

Telephone: 317-636-2020.

Transmitter: 79th St. & Township Line Rd.

Technical Facilities: Channel No. 20 (506-512 MHz). Authorized power: 1480-kw max. & 1120-kw horizontal visual, 148-kw max. & 112-kw horizontal aural. Antenna: 850-ft. above av. terrain, 867-ft. above ground, 1697-ft. above sea level.

Latitude	39°	53'	59"
Longitude	86°	12'	01"

Satellite Earth Stations: Collins; 10-m (transmit-receive); Scientific-Atlanta (receive-only).

Began Operation: October 4, 1970.

Ownership: Non-profit corp. Howard Wilcox, pres.

**Personnel:**

FRANK MEEK, general manager.

## WIPB

Muncie

Ch. 49

Licensee: Ball State University, 2000 University Ave., Muncie, Ind. 47306.

Studio: 246 Minnetrista Blvd., Muncie 47303.

Telephone: 317-285-4771.

Transmitter: 820 E. 29th St., Muncie 47302.

Technical Facilities: Channel No. 49 (680-686 MHz). Authorized power: 676-kw max. & 562-kw horizontal visual, 67.6-kw max. & 56.2-kw horizontal aural. Antenna: 510-ft. above av. terrain, 548-ft. above ground, 1511-ft. above sea level.

Latitude	40°	09'	38"
Longitude	85°	22'	42"

News Services: PBS-CEN-IPS.

Satellite Earth Station: Collins; 10-m.

Ownership: Ball State University. Will H. Parker, pres.; Frank A. Bracken, James D. Garretson, Jack Peckinpaugh, James W. Parks, Grace Hayes, Lori Hart, Barbara McGregor & James T. Smith, trustees.

Began Operation: May 8, 1953 as a commercial station. Sale to present owner by Donald A. Burton & assoc. approved by FCC October 8, 1971. Non-commercial operation began October 31, 1971.

FM Affiliate: WBST, 3-kw, 92.1 MHz (No. 221), 300-ft.

Represented (legal) by Schwartz, Woods & Miller.

**Personnel:**

JAMES R. NEEDHAM, general manager.  
LARRY DYER, program manager.  
GEORGE E. MOLNAR JR., chief engineer.  
RICK ROFFMAN, production manager.  
MARY ANN OLINGER, director of development.  
P. J. MARSHAL, director of underwriting.  
SUZY STAGGE, Telesale auction coordinator.

## WCAE

St. John

Ch. 50

Licensee: Lake Central School Corp., St. John, Ind. 46373.

Studio: 123 Sesame St., St. John, Ind. 46373.

Telephone: 219-365-4041.

Transmitter: 3461 Calumet Ave.

Technical Facilities: Channel No. 50 (686-692 MHz). Authorized power: 1910-kw max. & 603-kw horizontal visual, 120-kw horizontal aural. Antenna: 430-ft. above av. terrain, 460-ft. above ground, 1045-ft. above sea level.

Latitude	41°	39'	28"
Longitude	87°	30'	28"

Satellite Earth Station: Collins; 10-m.

News Service: UPI.

Ownership: Lake Central School Corp.

Began Operation: September 20, 1967.

**Personnel:**

LOU IACONETTI, station manager.  
TARA MISSAL, program manager.  
RANDY BRIST, production manager.  
JOHN PREMETSZ, sports producer.  
JOE LUKAS, maintenance engineer.

**WNDU-TV**

South Bend

Ch. 16

Licensee: Michiana Telecasting Corp., University of Notre Dame, Notre Dame, Ind.

OPERATING COMMERCIALY

(FOR COMPLETE DATA, SEE U.S. TV STATION DIRECTORY)

**WNIT-TV**

South Bend

Ch. 34

Licensee: Michiana Public Broadcasting Corp., Box 34, South Bend, Ind. 46624.

Studio: 2424 California Rd., Elkhart, Ind. 46514.

Telephones: 219-234-3434 (office); 219-674-5961 (studio).

Transmitter: Ironwood Rd. between Kern & Roosevelt Rd.

Technical Facilities: Channel No. 34 (590-596 MHz). Authorized power: 589-kw max. & 204-kw horizontal visual, 64.6-kw max. & 40.7-kw horizontal aural. Antenna: 560-ft. above av. terrain, 549-ft. above ground, 1394-ft. above sea level.

Latitude	41°	37'	05"
Longitude	86°	36'	09"

News Service: UPI.

Satellite Earth Station: Collins; 10-m.

Ownership: Non-profit corp. Officers: Brian J. Lake, pres.; John Dille III, 1st v.p.; Thomas Wilkinson, 2nd v.p.; Mrs. Philip T. Warner, secy.; Thomas J. Mason, treas.

Began Operation: February 18, 1974.

**Personnel:**

THOMAS E. BRUBAKER, executive director & general manager.  
K. CLEM KUESPERT, chief engineer.  
GREGORY B. SINN, program director.  
GAIL MARTIN, development director.

**WVUT**

Vincennes

Ch. 22

Licensee: Board of Trustees for Vincennes University, 1002 N. First St., Vincennes 47591.

Studio: 1029 N. 4th St., Vincennes.

Transmitter: SW of Indiana Hwy. 61, 3-mi. SE of Vincennes.

Telephone: 812-882-2237.

Technical Facilities: Channel No. 22 (518-524 MHz). Authorized power: 1565-kw max. & 1150-kw horizontal visual, 313-kw max. & 115-kw horizontal aural. Antenna: 570-ft. above av. terrain, 560-ft. above ground, 1060-ft. above sea level.

Latitude	38°	39'	06"
Longitude	87°	28'	37"

News Service: AP.

Satellite Earth Station: Collins; 10-m.

Ownership: Board of 10 trustees, Mark Lange, chmn.

Began Operation: May 25, 1964.

FM Affiliate: WVUB, 50-kw, 91.1 MHz (No. 216).

Represented (legal) by Fletcher, Heald & Hildreth.

1984 Edition

**Personnel:**

AL RERKO, general manager.  
SHARON KIEFER, program director.  
JOHN KIMSEY, production manager.  
CINDY HASKINS, producer/director remote productions.  
JOHN WINDOVER, news director.  
TONY CLOYD, senior citizen producer.  
BOB WAISS, director of engineering.  
JOE TONES, producer/director.  
KEVIN GILL, producer/director.

**IOWA**

**WOI-TV**

Ames—(Des Moines)

Ch. 5

Licensee: Iowa State University of Science & Technology, Ames, Ia.

OPERATING COMMERCIALY

(FOR COMPLETE DATA, SEE U.S. TV STATION DIRECTORY)

**KBIN**

Council Bluffs

Ch. 32

Licensee: Iowa Public Broadcasting Board, c/o Iowa Public Television, Box 1758, Des Moines 50306.

Studio: See KDIN-TV, Des Moines.

Telephones: 712-328-9476 (Transmitter); 515-281-4500 (Administration).

Transmitter: 275-ft. SE of intersection of Linn St. & Skyline Dr., Council Bluffs.

Technical Facilities: Channel No. 32 (578-584 MHz). Authorized power: 571-kw max. & 247-kw horizontal visual, 57.1-kw max. & 24.7-kw horizontal aural. Antenna: 317-ft. above av. terrain, 163-ft. above ground, 1417-ft. above sea level.

Latitude	41°	15'	14.5"
Longitude	95°	50'	07.0"

Began Operation: September 7, 1975.

Personnel: See KDIN-TV, Des Moines.

**KDIN-TV**

Des Moines

Ch. 11

Licensee: Iowa Public Broadcasting Board, c/o Iowa Public Television, Box 1758, Des Moines, Iowa 50306.

Studio: 2801 Bell Ave., Des Moines, Iowa 50321.

Telephones: 515-685-3132 (Transmitter); 515-281-4500 (Administration).

TWX: 910-520-2656.

Transmitter: 1-mi. S of Alleman, Iowa.

Technical Facilities: Channel No. 11 (198-204 MHz). Authorized power: 316-kw max. & 221-kw horizontal visual, 31.6-kw max. & 22.1-kw horizontal aural. Antenna: 1973-ft. above av. terrain, 2000-ft. above ground, 2988-ft. above sea level.

Latitude	41°	48'	33"
Longitude	93°	36'	53"

## Public/ETV Stations

Iowa—(Continued)

News Service: AP.

Satellite Earth Station: Collins; 10-m.

Ownership: State of Iowa.

Began Operation: April 27, 1959.

Represented (legal) by Dow, Lohnes & Albertson.

Represented (engineering) by Jansky & Bailey.

### Personnel:

LARRY G. PATTEN, executive director.

JOHN WHITE, dir. of programming.

DON SAVERAID, dir. of engineering.

C. DAVID BOLENDER, dir. of administration.

DR. KIM NELSON, dir. of educational services.

DENNIS LINDERBAUM, dir. of development.

### KTIN

Fort Dodge

Ch. 21

Licensee: Iowa Public Broadcasting Board.

Transmitter: 1-mi. N of Bradgate.

Technical Facilities: Channel No. 21 (512-518 MHz). Authorized power: 1580-kw max. & 759-kw horizontal visual, 158-kw max. & 75.9-kw horizontal aural. Antenna: 1160-ft. above av. terrain, 1206-ft. above ground, 2362-ft. above sea level.

Latitude	42°	49'	02.8"
Longitude	94°	25'	40.9"

Began Operation: April 8, 1977.

Personnel: See KDIN-TV, Des Moines.

### KIIN-TV

Iowa City

Ch. 12

Licensee: Iowa Public Broadcasting Board.

Telephones: 319-643-2620 (Transmitter); 515-281-4500 (Administration).

Technical Facilities: Channel No. 12 (204-210 MHz). Authorized power: 316-kw visual, 31.6-kw aural. Antenna: 1440-ft. above av. terrain, 1449-ft. above ground, 2249-ft. above sea level.

Latitude	41°	43'	14.5"
Longitude	91°	20'	29.5"

Ownership: State of Iowa.

Began Operation: February 8, 1970.

Personnel: See KDIN-TV, Des Moines.

### KYIN

Mason City

Ch. 24

Licensee: Iowa Public Broadcasting Board.

Transmitter: 4-mi. E of St. Ansgar.

Technical Facilities: Channel No. 24 (530-536 MHz). Authorized power: 1740-kw max. & 513-kw horizontal visual, 174-kw max. & 51.3-kw horizontal aural. Antenna: 1430-ft. above av. terrain, 1565-ft. above ground, 2799-ft. above sea level.

Latitude	43°	22'	25"
Longitude	92°	51'	00"

Began Operation: May 14, 1977

Personnel: See KDIN-TV, Des Moines.

### KHIN

Red Oak

Ch. 36

Licensee: Iowa Public Broadcasting Board.

Telephones: 712-784-3409 (Transmitter); 515-281-4500 (Administration).

Transmitter: 7-mi. E & 2-mi. N of Oakland on Hwy. 6.

Technical Facilities: Channel No. 36 (602-608 MHz). Authorized power: 2040-kw max. & 490-kw horizontal visual, 204-kw max. & 49-kw horizontal aural. Antenna: 1560-ft. above av. terrain, 1503-ft. above ground, 2833-ft. above sea level.

Latitude	41°	20'	40"
Longitude	95°	15'	21"

Began Operation: September 7, 1975.

Personnel: See KDIN-TV, Des Moines.

### KSIN

Sioux City

Ch. 27

Licensee: Iowa Public Broadcasting Board.

Telephones: 712-255-5558 (Transmitter); 515-281-4500 (Administration).

Transmitter: Rural Rte. 2, 1-mi. E of Sioux City city limits.

Technical Facilities: Channel No. 27 (548-554 MHz). Authorized power: 4040-kw max. & 1507-kw horizontal visual, 404-kw max. & 150.7-kw horizontal aural. Antenna: 1070-ft. above av. terrain, 875-ft. above ground, 2416-ft. above sea level.

Latitude	42°	30'	53"
Longitude	96°	18'	13"

Began Operation: January 4, 1975.

Personnel: See KDIN-TV, Des Moines.

### KRIN

Waterloo

Ch. 32

Licensee: Iowa Public Broadcasting Board.

Telephones: 319-448-4222 (Transmitter); 515-281-4500 (Administration).

Transmitter: 4.5-mi. NW of Walker.

Technical Facilities: Channel No. 32 (578-584 MHz). Authorized power: 5000-kw max. & 1986-kw horizontal visual, 500-kw aural. Antenna: 1851-ft. above av. terrain, 1795-ft. above ground, 2812-ft. above sea level.

Latitude	42°	18'	59"
Longitude	91°	51'	31"

Began Operation: December 15, 1974.

Personnel: See KDIN-TV, Des Moines.

**KANSAS**

**KOOD**

**Hays-Russell-Great Bend**  
Ch. 9

Permittee: Smoky Hills Public Television Corp., Box 9 (6th & Elm), Bunker Hill, Kan. 67626.

Studio: 6th & Elm Sts., Bunker Hill.

Telephone: 913-483-6990.

Transmitter: 7-mi. SSW of Bunker Hill, Kan.

Technical Facilities: Channel No. 9 (186-192 MHz). Authorized power: 316-kw visual, 31.6-kw aural. Antenna: 1090-ft. above av. terrain, 1119-ft. above ground, 1840-ft. above sea level.

Latitude	38°	46'	16"
Longitude	98°	44'	17"

Ownership: Non-profit corp. H. C. Davis, chmn. & pres.; Kenneth F. Gardner, v.p. & gen. mgr.

Represented (legal) by Dow, Lohnes & Albertson.

Represented (engineering) by John F. X. Browne & Associates.

**Personnel:**

KENNETH F. GARDNER, general manager.  
LLOYD MINTZMYER, chief engineer.  
BRUCE WITT, operations manager.

**KTWU**

**Topeka**  
Ch. 11

Licensee: Washburn University of Topeka, 17th & College Sts., Topeka, Kan. 66621.

Studio: 301 N. Wanamaker Rd.

Telephone: 913-272-8181.

Transmitter: 1.5-mi. W of city limits.

Technical Facilities: Channel No. 11 (198-204 MHz). Authorized power: 316-kw visual, 31.6-kw aural. Antenna: 1064-ft. above av. terrain, 952-ft. above ground, 2029-ft. above sea level.

Latitude	39°	03'	51"
Longitude	95°	45'	49"

Satellite Earth Station: Collins; 10-m.

Ownership: Municipal university, directed by a board of 10 regents.

Began Operation: October 21, 1965.

**Personnel:**

DALE N. ANDERSON, director of TV & general manager.  
BOB FIDLER, operations director.  
DAVE POMEROY, program director.  
ERNEST HEDGES, chief engineer.  
PHIL FLEMING, development director.  
CAROLYN ZIMMERMAN, promotion director.  
LIZ BROWN, traffic director.

**KPTS**

**Wichita-Hutchinson**  
Ch. 8

Licensee: Kansas Public Telecommunications Service Inc., 320 W. 21st St., Wichita 67203.

1984 Edition

Studio: 320 W. 21st St., Wichita.

Transmitter: E. 4th St. & Buhler Rd., 8.2-mi. E of Hutchinson.

Technical Facilities: Channel No. 8 (180-186 MHz). Authorized power: 302-kw visual, 30.2-kw aural. Antenna: 800-ft. above av. terrain, 780-ft. above ground, 2325-ft. above sea level.

Latitude	38°	03'	21"
Longitude	97°	46'	35"

Telephone: 316-838-3090.

Satellite Earth Station: Collins; 10-m.

Ownership: Kansas Public Telecommunications Service Inc. Officers: Pat Schrag, chmn. of the board; Zoel Parenteau, pres.; Harvey Sorensen, vice chmn.; Potter Hill, secy.; Darwin Roberts, treas.

Began Operation: January 5, 1970.

Represented (legal) by Dow, Lohnes & Albertson.

**Personnel:**

ZOEL PARENTEAU, president & general manager.  
JAMES LEWIS, director of programming.  
DALE HECKEL, director of engineering.  
KENNETH BARTHELMAN, dir. of administration.  
DAVID BREWER, broadcast manager.  
DONNA BRIDGES, telecommunications director.  
BRYCE COMBS, director of production.

**KENTUCKY**

**WKAS**

**Ashland**  
Ch. 25

Licensee: Kentucky Authority for ETV, 600 Cooper Dr., Lexington, Ky. 40502.

Studio: See WKLE, Lexington.

Transmitter: DeBord Hill.

Technical Facilities: Channel No. 25 (536-542 MHz). Authorized power: 162-kw visual, 16.2-kw aural. Antenna: 500-ft. above av. terrain, 400-ft. above ground, 1200-ft. above sea level.

Latitude	38°	27'	43"
Longitude	82°	37'	12"

Began Operation: September 23, 1968.

Personnel: See WKLE, Lexington.

**WKGB**

**Bowling Green**  
Ch. 53

Licensee: Kentucky Authority for ETV.

Transmitter: U.S. 231, 2.8-mi. N of Hadley.

Technical Facilities: Channel No. 53 (704-710 MHz). Authorized power: 667-kw max. & 550-kw horizontal visual, 113-kw max. & 110-kw horizontal aural. Antenna: 810-ft. above av. terrain, 614-ft. above ground, 1370-ft. above sea level.

Latitude	37°	05'	22"
Longitude	86°	38'	05"

Began Operation: September 23, 1968.

Personnel: See WKLE, Lexington.

# Public/ETV Stations

Kentucky—(Continued)

## WCVN

Covington

Ch. 54

Licensee: Kentucky Authority for ETV.

Transmitter: Tower View St., Taylor Mill, Ky.

Technical Facilities: Channel No. 54 (710-716 MHz). Authorized power: 162-kw max. & 135-kw horizontal visual, 16.2-kw max. & 13.5-kw horizontal aural. Antenna: 405-ft. above av. terrain, 309-ft. above ground, 1129-ft. above sea level.

Latitude	39°	01'	50"
Longitude	84°	30'	23"

Began Operation: September 8, 1969.

Personnel: See WKLE, Lexington.

## WKZT

Elizabethtown

Ch. 23

Licensee: Kentucky Authority for ETV.

Transmitter: Hawkins Dr., 1-mi. SE of Elizabethtown.

Technical Facilities: Channel No. 23 (524-530 MHz). Authorized power: 688-kw max. & 575-kw horizontal visual, 69-kw aural. Antenna: 652-ft. above av. terrain, 651-ft. above ground, 1446-ft. above sea level.

Latitude	37°	40'	55"
Longitude	85°	50'	32"

Began Operation: September 23, 1968.

Personnel: See WKLE, Lexington.

## WKHA

Hazard

Ch. 35

Licensee: Kentucky Authority for ETV.

Transmitter: Buffalo Knob, 3.6-mi. S of Hazard.

Technical Facilities: Channel No. 35 (596-602 MHz). Authorized power: 645-kw max. & 417-kw horizontal visual, 129-kw max. & 83.2-kw horizontal aural. Antenna: 1260-ft. above av. terrain, 605-ft. above ground, 2630-ft. above sea level.

Latitude	37°	11'	34"
Longitude	83°	11'	16"

Began Operation: December 16, 1968.

Personnel: See WKLE, Lexington.

## WKLE

Lexington-Richmond

Ch. 46

Licensee: Kentucky Authority for ETV, 600 Cooper Dr., Lexington, Ky. 40502.

Network Center: 600 Cooper Dr., Lexington, Ky. 40502.

Telephone: 606-233-3000.

Transmitter: 0.4-mi. S of Clays Ferry, Ky.

Technical Facilities: Channel No. 46 (662-668 MHz). Authorized power: 1050-kw horizontal visual, 105-kw horizontal aural. Antenna: 874-ft. above av. terrain, 849-ft. above ground, 1759-ft. above sea level.

1032

Latitude	37°	52'	45"
Longitude	84°	19'	33"

Satellite Earth Station: Collins; 10-m.

Ownership: Kentucky Authority for ETV. Governing board: Robert Hillenmeyer, Ray Barber, Jack Dempsey, Allie Morgan, Walter May, George Street Boone, William M. Cox,Carolynn Wosoba, Saul Loeb. Kentucky Authority for ETV is licensee of WKAS, Ashland; WKBG, Bowling Green; WCVN, Covington; WKZT, Elizabethtown; WKHA, Hazard; WKMJ, Louisville; WKMA, Madisonville; WKMR, Morehead; WKMU, Murray-Mayfield; WKON, Owenton; WKPI, Pikeville & WKSO, Somerset, Ky.

Began Operation: September 23, 1968.

Represented (legal) by Kenkel & Barnard.

Personnel:

O. LEONARD PRESS, executive director.  
SANDRA WELCH, deputy executive director.  
KIRK LEHTOMAA, director of programming.  
PAUL SMITH, director of field services.

## WKMJ

Louisville

Ch. 68

Licensee: Kentucky Authority for ETV.

Transmitter: Floyds Knob, New Albany, Ind.

Technical Facilities: Channel No. 68 (794-800 MHz). Authorized power: 1176-kw max. & 794-kw horizontal visual, 219-kw max. & 159-kw horizontal aural. Antenna: 820-ft. above av. terrain, 550-ft. above ground, 1520-ft. above sea level.

Latitude	38°	22'	02"
Longitude	85°	49'	53"

Began Operation: September 2, 1970.

Personnel: See WKLE, Lexington.

## WKPC-TV

Louisville

Ch. 15

Licensee: Fifteen Telecommunications Inc., 4309 Bishop Lane, Box 1515, Louisville, Ky. 40201.

Studio: 4309 Bishop Lane, Box 1515, Louisville, Ky. 40201.

Telephone: 502-456-3286.

Transmitter: Rte. 1, Floyd Knobs, Ind. Telephone: 812-945-7851.

Technical Facilities: Channel No. 15 (476-482 MHz). Authorized power: 590-kw max. visual, 104-kw aural. Antenna: 860-ft. above av. terrain, 550-ft. above ground, 1520-ft. above sea level.

Latitude	38°	22'	02"
Longitude	85°	49'	53"

Satellite Earth Station: Collins; 10-m.

Ownership: Non-profit corp.

Began Operation: September 8, 1958. Transfer to present owner approved by FCC November 25, 1981.

Represented (legal) by Schwartz, Woods & Miller.

Personnel:

JOHN-ROBERT CURTIN, general manager.  
V. M. BRUCCHIERI, director of finance & personnel.  
CHARLES T. LANDERS, director of engineering.  
NANCY K. BAER, director of programming.  
DARRELL GARRETT, director of production.  
DEAN HOKE, director of external affairs.

TV & Cable Factbook No. 52

CAROLYN NEUSTADT, assoc. dir. of external affairs/auction.  
NATALIE T. LIVINGSTON, director of public information & promotions.

**WKMA**  
Madisonville  
Ch. 35

Licensee: Kentucky Authority for ETV.

Transmitter: 2.4-mi. E of St. Charles, Rte. 62, Madisonville.

Technical Facilities: Channel No. 35 (596-602 MHz). Authorized power: 614-kw max. & 513-kw horizontal visual, 123-kw max. & 102-kw horizontal aural. Antenna: 1043-ft. above av. terrain, 995-ft. above ground, 1545-ft. above sea level.

Latitude 37° 11' 25"  
Longitude 87° 30' 47"

Began Operation: Sept. 23, 1968.

Personnel: See WKLE, Lexington.

**WKMR**  
Morehead  
Ch. 38

Licensee: Kentucky Authority for ETV.

Transmitter: Near USDA Lookout Tower.

Technical Facilities: Channel No. 38 (614-620 MHz). Authorized power: 683-kw max. & 562-kw horizontal visual, 69-kw aural. Antenna: 965-ft. above av. terrain, 605-ft. above ground, 1986-ft. above sea level.

Latitude 38° 10' 38"  
Longitude 83° 24' 18"

Began Operation: September 23, 1968.

Personnel: See WKLE, Lexington.

**WKMU**  
Murray-Mayfield  
Ch. 21

Licensee: Kentucky Authority for ETV.

Transmitter: 1.67-mi. NNW of Farmington, Ky.

Technical Facilities: Channel No. 21 (512-518 MHz). Authorized power: 691-kw max. & 575-kw horizontal visual, 138-kw max. & 115-kw horizontal aural. Antenna: 663-ft. above av. terrain, 652-ft. above ground, 1182-ft. above sea level.

Latitude 36° 41' 33"  
Longitude 88° 32' 10"

Began Operation: October 9, 1968.

Personnel: See WKLE, Lexington.

**WKOH**  
Owensboro  
Ch. 31

Grantee: Kentucky Authority for ETV.

Transmitter: Off U.S. Hwy. 60, 2-mi. E of Reed, 12-mi. NE of center of Owensboro.

1984 Edition

Technical Facilities: Channel No. 31 (572-578 MHz). Authorized power: 692-kw max. & 550-kw horizontal visual, 69.2-kw max. & 55-kw horizontal aural. Antenna: 460-ft. above av. terrain, 500-ft. above ground, 877-ft. above sea level.

Latitude 37° 51' 07"  
Longitude 87° 19' 42"

Began Operation: August 30, 1979.

Personnel: See WKLE, Lexington.

**WKON**  
Owenton  
Ch. 52

Licensee: Kentucky Authority for ETV.

Transmitter: Owen County High School.

Technical Facilities: Channel No. 52 (698-704 MHz). Authorized power: 691-kw max. & 550-kw horizontal visual, 138-kw max. & 115-kw horizontal aural. Antenna: 710-ft. above av. terrain, 602-ft. above ground, 1552-ft. above sea level.

Latitude 38° 31' 32"  
Longitude 84° 48' 40"

Began Operation: September 23, 1968.

Personnel: See WKLE, Lexington.

**WKPD**  
Paducah  
Ch. 29

Licensee: Kentucky Authority for ETV.

Transmitter: Coleman Rd., near Cecil, 2-mi. NE of Paducah.

Technical Facilities: Channel No. 29 (560-566 MHz). Authorized power: 151-kw max. & 132-kw horizontal visual, 13.2-kw horizontal aural. Antenna: 500-ft. above av. terrain, 518-ft. above ground, 891-ft. above sea level.

Latitude 37° 05' 38"  
Longitude 88° 40' 19"

Began Operation: Began commercial operation May 31, 1971; left air October 31, 1975. Sale to present owner approved by FCC January 30, 1978. Resumed operation September 5, 1979.

Personnel: See WKLE, Lexington.

**WKPI**  
Pikeville  
Ch. 22

Licensee: Kentucky Authority for ETV.

Transmitter: Flatwoods Mtn., 5.5-mi. from State Rte. 197.

Technical Facilities: Channel No. 22 (518-524 MHz). Authorized power: 1320-kw max. & 468-kw horizontal visual, 264-kw max. & 93.3-kw horizontal aural. Antenna: 1415-ft. above av. terrain, 153-ft. above ground, 2994-ft. above sea level.

Latitude 37° 17' 06"  
Longitude 82° 31' 29"

Began Operation: January 13, 1969.

Personnel: See WKLE, Lexington.



## Public/ETV Stations

Kentucky—(Continued)

### WKSO

Somerset

Ch. 29

Licensee: Kentucky Authority for ETV.

Transmitter: Dye Knob, Rte. 837, near Somerset.

Technical Facilities: Channel No. 29 (560-566 MHz). Authorized power: 584-kw max. & 378-kw horizontal visual, 36.6-kw aural. Antenna: 1460-ft. above av. terrain, 996-ft. above ground, 2526-ft. above sea level.

Latitude	37°	10'	00"
Longitude	84°	49'	28"

Began Operation: September 23, 1968.

Personnel: See WKLE, Lexington.

---

## LOUISIANA

---

### WLPA-TV

Alexandria

Ch. 25

Permittee: Louisiana ETV Authority, 2618 Wooddale Blvd., Baton Rouge, La. 70805.

Studio: See WLPB-TV, Baton Rouge, La.

Transmitter: 0.6-mi. SSE of Rte. 123, 1.3-mi. W of Rte. 167, near Dry Prong.

Technical Facilities: Channel 25 (536-542 MHz). Authorized power: 2040-kw max. & 692-kw horizontal visual, 204-kw max. & 69.2-kw horizontal aural. Antenna: 1360-ft. above av. terrain, 1329-ft. above ground, 1549-ft. above sea level.

Latitude	31°	33'	56"
Longitude	92°	32'	52"

Ownership: See WLPB-TV, Baton Rouge, La.

Began Operation: July 1, 1983.

Personnel: See WLPB-TV, Baton Rouge, La.

### WLPB-TV

Baton Rouge

Ch. 27

Licensee: Louisiana Educational Television Authority, 2618 Wooddale Blvd., Baton Rouge, La. 70805.

Studio: 626 N. 4th St., Baton Rouge. Telephone: 504-342-5822.

Transmitter: 1.35-mi. E of River Rd., Baton Rouge.

Technical Facilities: Channel No. 27 (548-554 MHz). Authorized power: 1170-kw max. & 794-kw horizontal visual, 117-kw max. & 79.4-kw horizontal aural. Antenna: 940-ft. above av. terrain, 1029-ft. above ground, 1049-ft. above sea level.

Latitude	30°	22'	22"
Longitude	91°	12'	15"

News Service: AP.

Satellite Earth Station: Collins; 10-m.

1034

Ownership: State authority. Board members: Wayne O. Berry, chmn.; Lucile Woodard, vice chmn.; Betty J. Laborde, secy.; Paul H. Goldman, treas.; Harold M. Block, past chmn.; C. J. Bell, Darlene Bisso, Lucile Blum, Ken Booth, Dan S. Borne, James C. Carter, Carl K. Crowe, Edwin K. Hunter, Claire Landry, Jack C. Long Sr., David Emile Marcantel, John E. Martin, Cissie McLeod, Dorothy Randolph, Peggy Selber. Louisiana ETV Authority also operates KLPA-TV, Alexandria; KLPB-TV, Lafayette; KLTL-TV, Lake Charles; KLTM-TV, Monroe; KLTS-TV, Shreveport.

Began Operation: September 6, 1975.

Represented (legal) by Schwartz, Woods & Miller.

Represented (engineering) by Jules Cohen & Associates.

#### Personnel:

A. FRED FREY, executive director.  
BOBBY ANN CLARK, executive assistant.  
BETH GEORGE, executive producer.  
COY SIMMONS, director of engineering.  
CARL FRY, operations manager.  
JENNIFER HOWZE, program manager.  
PATSY ADAMS, promotion manager.  
TONY WALKER, business manager.

### KLPB-TV

Lafayette

Ch. 24

Licensee: Louisiana ETV Authority.

Transmitter: 5.8-mi. NW of Kaplan, La.

Technical Facilities: Channel No. 24 (530-536 MHz). Authorized power: 2090-kw max. & 708-kw horizontal visual, 209-kw max. & 70.8-kw horizontal aural. Antenna: 1210-ft. above av. terrain, 1242-ft. above ground, 1247-ft. above sea level.

Latitude	30°	02'	38"
Longitude	92°	22'	14"

Began Operation: May 13, 1981.

Personnel: See WLPB-TV, Baton Rouge.  
ELDRIDGE WHITE, transmitter supervisor.

### KLTL-TV

Lake Charles

Ch. 18

Licensee: Louisiana ETV Authority.

Transmitter: Approx. 5.5-mi. WNW of Fenton.

Technical Facilities: Channel No. 18 (494-500 MHz). Authorized power: 1260-kw max. & 1050-kw horizontal visual, 126-kw max. & 105-kw horizontal aural. Antenna: 1030-ft. above av. terrain, 1058-ft. above ground, 1086-ft. above sea level.

Latitude	30°	23'	59"
Longitude	93°	00'	10"

Began Operation: May 5, 1981.

Personnel: See WLPB-TV, Baton Rouge.  
RAYMOND BISHOP, transmitter supervisor.

### KLTM-TV

Monroe

Ch. 13

Licensee: Louisiana ETV Authority.

Transmitter: 2.5-mi. N of Riverton, La.

## Public/ETV Stations

Technical Facilities: Channel No. 13 (210-216 MHz). Authorized power: 316-kw visual, 31.6-kw aural. Antenna: 1777-ft. above av. terrain, 1989-ft. above ground, 2049-ft. above sea level.

Latitude	32°	11'	45"
Longitude	92°	04'	10"

Began Operation: September 8, 1976.

Personnel: See WLPB-TV, Baton Rouge.  
FLOYD KELLEY, transmitter supervisor.

### WLAE-TV New Orleans Ch. 32

Grantee: Educational Broadcasting Foundation Inc., 7887 Walmsley Ave., New Orleans 70125.

Studio: 2929 S. Carrollton Ave., New Orleans 70125.

Transmitter: 0.42-mi. W of Paris Rd. & Bayou Bienvenue, New Orleans.

Technical Facilities: Channel No. 32 (578-584 MHz). Authorized power: 2455-kw max. & 733-kw horizontal visual, 246-kw max. & 73.3-kw horizontal aural. Antenna: 1020-ft. above av. terrain, 1049-ft. above ground, 1049-ft. above sea level.

Latitude	29°	58'	57"
Longitude	89°	57'	09"

Ownership: Non-profit corp. Norman C. Francis, pres.; Mrs. Clarence Jupiter & Paul Nalty, v.p.s; Msgr. Charles Duke, secy.; Thomas P. Perkins, treas.

Due to Begin Operation: January 1, 1984.

#### Personnel:

JERRY E. ROMIG, general manager.  
DOUG CURRY, chief engineer.  
JIM SWILER, program manager.

### WYES-TV New Orleans Ch. 12

Licensee: Greater New Orleans Educational Television Foundation, 916 Navarre Ave., New Orleans, La. 70124.

Studio: 916 Navarre Ave., Box 24026, New Orleans 70124.

Transmitter: Paris Rd., near Chalmette, La.

Telephone: 504-486-5511.

Technical Facilities: Channel No. 12 (204-210 MHz). Authorized power: 316-kw visual, 31.6-kw aural. Antenna: 1010-ft. above av. terrain, 1049-ft. above ground, 1049-ft. above sea level.

Latitude	29°	57'	13.5"
Longitude	89°	56'	58.3"

Satellite Earth Station: Collins; 10-m.

Ownership: Non-profit organization. Officers: Louis L. Frierson, chairman; William R. Bell, vice chairman; Homer DeVon Graham, secy.; R. Bruce Worley, treas.

Began Operation: April 1, 1957 on Ch. 8. Switched to Ch. 12 June 1970.

Represented (legal) by Schwartz, Woods & Miller.

#### Personnel:

VINCENT SAELE, president & chief exec. officer.  
MICHAEL LaBONIA, v.p. & station manager.  
RUSS ABERNATHY, director of engineering.  
JULIUS CAIN, director of broadcasting.  
JIMMY BRADFORD, director of finance.  
LAMONT McLOUGHLIN, director of development.  
LINDA NIX, director of public information.

1984 Edition

### WWL-TV New Orleans Ch. 4

Licensee: Loyola University, 6363 St. Charles Ave.

OPERATING COMMERCIALY

(FOR COMPLETE DATA, SEE U.S. TV STATION DIRECTORY)

### KLTS-TV Shreveport Ch. 24

Licensee: Louisiana Educational Television Authority.

Transmitter: 2.2-mi. ESE of Mooringsport.

Technical Facilities: Channel No. 24 (530-536 MHz). Authorized power: 1620-kw max. & 1120-kw horizontal visual, 162-kw max. & 112-kw horizontal aural. Antenna: 1070-ft. above av. terrain, 1080-ft. above ground, 1330-ft. above sea level.

Latitude	32°	40'	41"
Longitude	93°	55'	35"

Began Operation: August 9, 1978.

Personnel: See WLPB-TV, Baton Rouge.  
CLAUDE SCOTT, transmitter supervisor.

---

---

## MAINE

---

---

### WCBB Augusta-Lewiston-Portland Ch. 10

Licensee: Colby-Bates-Bowdoin Educational Telecasting Corp., 1450 Lisbon St., Lewiston, Me. 04240.

Studio: 1450 Lisbon St., Lewiston, Me.

Telephone: 207-783-9101. TWX: 710-223-1538.

Transmitter: 10-mi. ENE of Lewiston, on Danforth Hill.

Technical Facilities: Channel No. 10 (192-198 MHz). Authorized power: 309-kw visual, 63-kw aural. Antenna: 1000-ft. above av. terrain, 640-ft. above ground, 1330-ft. above sea level.

Latitude	44°	09'	16"
Longitude	70°	00'	37"

Satellite Earth Station: Collins; 10-m.

Ownership: Bates College (operator of FM radio WRJR, Lewiston, Me.), 33-1/3%; Colby College, 33-1/3%; Bowdoin College (operator of FM radio WBOR, Brunswick, Me.), 33-1/3%.

Began Operation: November 13, 1961.

Represented (legal) by Tierney & Swift.

#### Personnel:

H. ODELL SKINNER, president & general manager.  
ROLAND A. DESJARDINS, vice president & dir. of engineering.  
JANICE MESERVE, traffic manager.  
JEFF GABEL, program manager.  
PHYLLIS COPP, assistant to director of programming.  
BOB GARDNER, director of development.

1035

## Public/ETV Stations

Maine—(Continued)

### WMEG-TV

Biddeford

Ch. 26

Maine Public Bcstg. Network

Licensee: University of Maine, Alumni Hall, Orono, Maine 04469.

Studio: 45 Exeter St., Box 1628, Portland, Me. 04101.

Telephone: 207-773-5676.

Transmitter: Top of Hope Hill, Sanford, Maine.

Technical Facilities: Channel No. 26 (542-548 MHz). Authorized power: 589-kw visual, 117-kw aural. Antenna: 800-ft. above av. terrain, 555-ft. above ground, 1208-ft. above sea level.

Latitude	43°	25'	00"
Longitude	70°	48'	09"

News Service: AP.

Ownership: University of Maine, see WMEB-TV, Orono, Maine.

Began Operation: March 15, 1975.

Represented (legal) by Dow, Lohnes & Albertson.

Personnel:

EDWARD WINCHESTER, network general manager.

ERNEST PHELPS, station manager.

JIM CARTER, chief engineer.

GORDON WARK, program manager.

### WMED-TV

Calais

Ch. 13

Maine Public Bcstg. Network

Licensee: University of Maine.

Telephone: 207-866-4493 (Orono). TWX: 710-229-1091.

Transmitter: Top of Conant Hill, Meddybemps, Maine.

Technical Facilities: Channel No. 13 (210-216 MHz). Authorized power: 31.6-kw visual, 6.2-kw aural. Antenna: 430-ft. above av. terrain, 187-ft. above ground, 667-ft. above sea level.

Latitude	45°	01'	44"
Longitude	67°	19'	24"

Began Operation: September 23, 1964.

Personnel: See WMEB-TV, Orono, Me.

### WMEB-TV

Orono

Ch. 12

Maine Public Bcstg. Network

Licensee: University of Maine, Alumni Hall, Orono, Me. 04469.

Studio: Alumni Hall, U. of Maine, Orono, Me.

Telephone: 207-866-4493 (Orono). TWX: 710-229-1091.

Transmitter: 10-mi. SE of Orono on Blackcap Mtn., East Eddington.

Technical Facilities: Channel No. 12 (204-210 MHz). Authorized power: 299-kw visual, 30-kw aural. Antenna: 990-ft. above av. terrain, 369-ft. above ground, 1346-ft. above sea level.

Latitude	44°	45'	36"
Longitude	68°	33'	59"

News Service: AP.

1036

Satellite Earth Station: Collins; 10-m.

Ownership: University of Maine, a state institution. It also operates WMEG-TV, Biddeford, WMED-TV, Calais & WMEM-TV, Presque Isle, Me.

Began Operation: October 8, 1963.

Represented (legal) by Dow, Lohnes & Albertson.

Personnel:

EDWARD WINCHESTER, general manager.

DONALD WINSLOW, network chief engineer.

PAUL BUNKER, network transmitter supervisor.

ERIK VAN de BOGART, director of educational services.

BERNARD ROSCETTI, director of program services.

EDWARD FOWLER, production manager.

### WMEM-TV

Presque Isle

Ch. 10

Maine Public Bcstg. Network

Licensee: University of Maine, Alumni Hall, Orono, Me.

Transmitter: Mars Hill, 15-mi. S of Presque Isle.

Technical Facilities: Channel No. 10 (192-198 MHz). Authorized power: 299-kw visual, 30-kw aural. Antenna: 1093-ft. above av. terrain, 155-ft. above ground, 1762-ft. above sea level.

Latitude	46°	33'	05"
Longitude	67°	48'	37"

Began Operation: February 17, 1964.

Personnel: See WMEB-TV, Orono, Me.

---

## MARYLAND

---

### WAPB

Annapolis

Ch. 22

Licensee: Maryland Public Bcstg. Commission, Owings Mills, Md. 21117.

Studio: See WMPB, Baltimore.

Transmitter: 1.2-mi. SSW of Crownsville, Md.

Technical Facilities: Channel No. 22 (518-524 MHz). Authorized power: 5000-kw max. & 3890-kw horizontal visual, 389-kw horizontal aural. Antenna: 870-ft. above av. terrain, 852-ft. above ground, 1000-ft. above sea level.

Latitude	39°	00'	36"
Longitude	76°	36'	33"

Began Operation: July 16, 1975.

Personnel: See WMPB, Baltimore.

### WMPB

Baltimore

Ch. 67

Licensee: Maryland Public Broadcasting Commission, Owings Mills, Md. 21117.

Studio: Owings Mills, Md. 21117. Telephone: 301-356-5600.

Transmitter: Owings Mills, Md.

TV & Cable Factbook No. 52

Technical Facilities: Channel No. 67 (788-794 MHz). Authorized power: 1000-kw max. & 646-kw horizontal visual, 118-kw max. & 75.9-kw horizontal aural. Antenna: 820-ft. above av. terrain, 693-ft. above ground, 1349-ft. above sea level.

Latitude 39° 27' 01.0"  
Longitude 76° 46' 36.5"

Satellite Earth Station: Collins; 10-m (transmit/receive).

Ownership: Maryland Public Bcstg. Commission, Leonard H. Rosenberg, chmn.; Ross Jones, vice chmn. Also licensee of WAPB (TV), Annapolis; WWPB (TV), Hagerstown & WCPB (TV), Salisbury, Md.

Began Operation: October 5, 1969.

Represented (legal) by Schwartz, Woods & Miller.

**Personnel:**

STEPHEN KIMATIAN, executive director.  
WARREN S. PARK JR., director of programming & operations.  
BRUCE T. HERGET, director of engineering.  
WILLIAM F. HALLSTEAD, dir. of development & information services.  
PHYLLIS HAMMOND, director of administrative services.

**WWPB**  
**Hagerstown**  
Ch. 31

Licensee: Maryland Public Broadcasting Commission.

Transmitter: Fairview Mtn., 2000-ft. N of Rte. 40, near Clear Spring, Md.

Technical Facilities: Channel No. 31 (572-578) MHz. Authorized power: 1070-kw max. & 479-kw horizontal visual, 51.3-kw horizontal aural. Antenna: 1230-ft. above av. terrain, 410-ft. above ground, 1850-ft. above sea level.

Latitude 39° 39' 04.0"  
Longitude 77° 58' 14.7"

Began Operation: October 5, 1974.

Personnel: See WMPB, Baltimore.

**WCPB**  
**Salisbury**  
Ch. 28

Licensee: Maryland Public Broadcasting Commission.

Transmitter: Emerson Ave. at Deers Head Blvd.

Technical Facilities: Channel No. 28 (554-560 MHz). Authorized power: 786-kw max, & 708-kw horizontal visual, 91-kw max. & 81.3-kw horizontal aural. Antenna: 513-ft. above av. terrain, 551-ft. above ground, 575-ft. above sea level.

Latitude 38° 23' 09.0"  
Longitude 75° 35' 32.5"

Began Operation: March 18, 1971.

Personnel: See WMPB, Baltimore.

**For U.S. TV Station Call Letters,  
see page 8**

**MASSACHUSETTS**

**WGBH-TV**  
**Boston**  
Ch. 2

Licensee: WGBH Educational Foundation, 125 Western Ave., Boston, Mass. 02134.

Studio: 125 Western Ave., Boston, Mass. 02134.

Telephone: 617-492-2777.

Transmitter: 350 Cedar St., Needham, Mass.

Technical Facilities: Channel No. 2 (54-60 MHz). Authorized power: 87.1-kw visual, 17.4-kw aural. Antenna: 1040-ft. above av. terrain, 1034-ft. above ground, 1184-ft. above sea level.

Latitude 42° 18' 37"  
Longitude 71° 14' 14"

News Services: AP, UPI, D.E.F.

Satellite Earth Station: Collins; 10-m.

Ownership: Foundation trustees: Trustee of the Lowell Institute; Presidents of Trustees of Boston Symphony Orchestra, Boston, Brandeis, Harvard, Northeastern, Suffolk & Tufts Universities, Boston, Simmons & Wellesley Colleges, Massachusetts Institute of Technology, New England Conservatory of Music, University of Massachusetts, WGBH; Directors of Museum of Fine Arts & Museum of Science; David B. Arnold Jr., Helene R. Cahners, Maurice Katz, Elma Lewis, Lawrence T. Perera, Mark C. Wheeler & Leonard A. Wilson.

Began Operation: May 2, 1955.

FM Affiliate: WGBH, 100-kw, 89.7 MHz (No. 209), 650-ft.

Represented (legal) by Covington & Burling.

**Personnel:**

DAVID O. IVES, president.  
HENRY BECTON JR., general manager.  
DAVID LIROFF, station manager.  
JOE ANDERSON, manager for production services.  
CHRISTOPHER RIDLEY, marketing manager.  
ANDY GRIFFITHS, administrative manager.  
PETER MCGHEE, programming manager.  
KEITH HANDYSIDE, director of engineering.

**WGBX-TV**  
**Boston**  
Ch. 44

Licensee: WGBH Educational Foundation.

Transmitter: 350 Cedar St., Needham, Mass.

Technical Facilities: Channel No. 44 (650-656 MHz). Authorized power: 1510-kw max. & 977-kw horizontal visual, 151-kw max. & 97.7-kw horizontal aural. Antenna: 1080-ft. above av. terrain, 1074-ft. above ground, 1224-ft. above sea level.

Latitude 42° 18' 37"  
Longitude 71° 14' 14"

Began Operation: September 25, 1967.

Personnel: See WGBH-TV, Boston.

## Public/ETV Stations

Massachusetts—(Continued)

### WGBY-TV

Springfield

Ch. 57

Licensee: WGBH Educational Foundation.

Studio: 44 Hampden St., Springfield 01103.

Telephone: 413-781-2801.

Transmitter: Mt. Tom, Holyoke, Mass.

Technical Facilities: Channel No. 57 (728-734 MHz). Authorized power: 1200-kw max. & 776-kw horizontal visual, 240-kw max. & 155-kw horizontal aural. Antenna: 1000-ft. above av. terrain, 119-ft. above ground, 1323-ft. above sea level.

Latitude	42°	14'	30"
Longitude	72°	38'	54"

Satellite Earth Station: Collins; 10-m.

News Services: AP, D.E.F.

Began Operation: September 26, 1971.

Represented (legal) by Covington & Burling.

Personnel:

JERRY FRANKLIN, general manager.  
BILL MONKS, business manager.

---

## MICHIGAN

---

### WCML-TV

Alpena

Ch. 6

Licensee: Central Michigan University, Anspach Hall, Mt. Pleasant, Mich. 48859.

Studio: See WCMU-TV, Mt. Pleasant.

Transmitter: State Rte. 33, 9-mi. N of Atlanta, Mich.

Technical Facilities: Channel No. 6 (82-88 MHz). Authorized power: 100-kw visual, 15.1-kw aural. Antenna: 1470-ft. above av. terrain, 1345-ft. above ground, 2045-ft. above sea level.

Latitude	45°	08'	17"
Longitude	84°	09'	44"

Ownership: State institution.

Began Operation: November 21, 1975.

FM Affiliate: WCML-FM, 100-kw, 91.7 MHz (No. 219) 1000-ft.

Represented (legal) by Dow, Lohnes & Albertson.

Represented (engineering) by John F. X. Browne & Associates.

Personnel: See WCMU-TV, Mt. Pleasant, Mich.

### WTVS

Detroit

Ch. 56

Licensee: Detroit Educational Television Foundation Inc., 7441 2nd Blvd., Detroit, Mich. 48202.

Studio: 7441 Second Blvd., Detroit.

Telephone: 313-873-7200.

Transmitter: W. Eleven Mile Rd., Southfield, Mich.

1038

Technical Facilities: Channel No. 56 (722-728 MHz). Authorized power: 1850-kw max. visual, 185-kw max. aural. Antenna: 960-ft. above av. terrain, 1049-ft. above ground, 1749-ft. above sea level.

Latitude	42°	29'	01"
Longitude	83°	18'	44"

Satellite Earth Stations: Andrew; 10-m & 9.3-m (both transmit/receive).

Ownership: Foundation executive committee: John Shepherd, chmn.; Iris Adelson Kaufman, Donald Pizzimenti, William Sheehan, Anthony M. Franco, vice chmn.; LaBarbara Gragg, secy.

Began Operation: August 8, 1955.

Represented (legal) by Schwartz, Woods & Miller.

Personnel:

DANIEL ALPERT, sr. v.p. & acting general manager.  
JEROME K. TRAINOR, v.p., broadcasting.  
AGNES B. SCOTT, v.p., development.  
CHARLES E. COLDING, v.p., government affairs.  
PAULA SULINSKI, public information director.  
HAL EWING, director of production.  
ROBERT C. SMITH, director of engineering.

### WKAR-TV

East Lansing

Ch. 23

Licensee: Board of Trustees, Michigan State University, East Lansing, Mich. 48824.

Studio: Communication Arts Bldg., East Lansing.

Telephone: 517-355-2300.

Transmitter: Dobie Rd., Okemos.

Technical Facilities: Channel No. 23 (524-530 MHz). Authorized power: 1238-kw max. & 1100-kw horizontal visual, 247.5-kw max. & 219-kw horizontal aural. Antenna: 975-ft. above av. terrain, 1034-ft. above ground, 1885-ft. above sea level.

Latitude	42°	42'	08"
Longitude	84°	24'	51"

News Service: AP.

Satellite Earth Station: Collins; 10-m.

Began Operation: January 15, 1954. On March 15, 1959 moved to Ch. 10 sharing time with commercial WILX-TV. Began operation on Ch. 23 September 10, 1972.

AM Affiliate: WKAR, 10-kw, 870 kHz.

FM Affiliate: WKAR-FM, 125-kw, 90.5 MHz (No. 213), 930-ft.

Personnel:

DR. RAYMOND VLASIN, dean, Lifelong Education Programs.  
ROBERT D. PAGE, general manager.  
KAY INGRAM, program manager.  
JAMES LAU, operations manager.  
JERRY CARR, film director.  
FRED HENDERSON, chief engineer.

### WFUM

Flint

Ch. 28

Licensee: Regents of the University of Michigan, Administration Bldg., University of Michigan, Ann Arbor, Mich. 48109.

Studio: 1321 E. Court St., Flint.

Telephone: 313-762-3028.

Transmitter: Kipp Rd., near Goodrich.

TV & Cable Factbook No. 52

**Technical Facilities:** Channel No. 28 (554-560 MHz). Authorized power: 2450-kw max. & 776-kw horizontal visual, 368-kw max. & 117-kw horizontal aural. Antenna: 870-ft. above av. terrain, 929-ft. above ground, 1849-ft. above sea level.

Latitude	42°	53'	57"
Longitude	83°	27'	42"

**Ownership:** Non-profit, non-stock corp. Board of Regents: Deane Baker, Paul W. Brown, Gerald R. Dunn, Nelle M. Varner, Robert E. Nederlander, Sarah G. Power, Thomas A. Roach, James L. Walters. Also is licensee of WCBN-FM & WUOM(FM) Ann Arbor; WVGR(FM) Grand Rapids.

**Satellite Earth Station:** Collins; 10-m.

**Began Operation:** August 23, 1980.

**Represented (legal) by** Dow, Lohnes & Albertson.

**Represented (engineering) by** John F. X. Browne & Associates.

**Personnel:**

GORDON LAWRENCE, station manager.  
 JAMES GAVER, program director.  
 RAYMOND MILLER, production/operations manager.  
 BARBARA BUCHEIT, public information director.  
 GUY BEVERLIN, acting chief engineer.  
 JULIE CUNNINGHAM, development director.

**WGVC**  
**Grand Rapids**  
 Ch. 35

**Licensee:** Grand Valley State College, Allendale 49401.

**Studio:** 301 Manitou Hall, Grand Valley State College, Allendale, Mich. 49401.

**Telephone:** 616-895-6691.

**Transmitter:** Pierce Rd. at 48th Ave., Allendale.

**Technical Facilities:** Channel No. 35 (596-602 MHz). Authorized power: 1320-kw max. & 1000-kw horizontal visual, 100-kw aural. Antenna: 860-ft. above av. terrain, 855-ft. above ground, 1545-ft. above sea level.

Latitude	42°	57'	35"
Longitude	85°	53'	45"

**Satellite Earth Station:** Collins; 10-m.

**Ownership:** State institution. Arnold Ott, chmn.; Arend D. Lubbers, pres.; Ron Van Steeland, v.p.

**Began Operation:** December 17, 1972.

**Represented (legal) by** Cohn & Marks.

**Personnel:**

GEORGE LOTT JR., general manager.  
 DAVE WISWELL, chief engineer.  
 CHARLES FURMAN, program manager.  
 DAVID FANT, production/operations manager.

**WNMU-TV**  
**Marquette**  
 Ch. 13

**Licensee:** Board of Control of Northern Michigan University, Marquette 49855.

**Studio:** Learning Resources Bldg., Northern Michigan U.

**Telephone:** 906-227-1300.

**Transmitter:** 6.7-mi. from Republic, Mich.

*1984 Edition*

**Technical Facilities:** Channel No. 13 (210-216 MHz). Authorized power: 316-kw visual, 63.1-kw aural. Antenna: 1090-ft. above av. terrain, 1101-ft. above ground, 2601-ft. above sea level.

Latitude	46°	21'	09"
Longitude	87°	51'	32"

**News Service:** UPI.

**Satellite Earth Station:** Collins; 10-m.

**Ownership:** Northern Michigan University.

**Began Operation:** December 28, 1972.

**FM Affiliate:** WNMU-FM, 100-kw, 90.1 MHz (No. 211), 1000-ft.

**Represented (legal) by** Cohn & Marks.

**Personnel:**

SCOTT K. SEAMAN, gen. mgr. & director of Learning Resources.  
 BRUCE S. TURNER, station manager.  
 EARL J. LITTICH, chief engineer.

**WCMU-TV**  
**Mt. Pleasant**  
 Ch. 14

**Licensee:** Central Michigan University, Mt. Pleasant 48859.

**Studio:** Anspach Hall, Mt. Pleasant.

**Telephone:** 517-774-3105.

**Transmitter:** 0.4-mi. W of Blue Grass Rd. & old U.S. Rte. 27.

**Technical Facilities:** Channel No. 14 (470-476 MHz). Authorized power: 204-kw max. & 200-kw horizontal visual, 40-kw horizontal aural. Antenna: 530-ft. above av. terrain, 547-ft. above ground, 1344-ft. above sea level.

Latitude	43°	34'	24"
Longitude	84°	46'	21"

**Satellite Earth Station:** Collins; 10-m.

**Ownership:** State institution.

**Began Operation:** March 29, 1967.

**FM Affiliate:** WCMU-FM, 100-kw, 89.5 MHz (No. 208), 420-ft.

**Represented (legal) by** Dow, Lohnes & Albertson.

**Represented (engineering) by** John F. X. Browne & Associates.

**Personnel:**

WILLIAM J. GRIGALIUNAS, director of public broadcasting.  
 THOMAS ENDRES, asst. to director of public broadcasting.  
 MONTE HIGGINS, station manager.  
 RICK SCHUDISKE, program director.  
 DAVID VEST, director, technical services.

**WUCM-TV**  
**University Center (Bay City)**  
 Ch. 19

**Licensee:** Delta College, University Center (Bay City), Mich. 48710.

**Studio:** Delta Road, University Center. **Telephone:** 517-686-9000.

**Transmitter:** 0.8-mi. NNW of Delta Rd. & Four Mile Rd. intersection.

**Technical Facilities:** Channel No. 19 (500-506 MHz). Authorized power: 1290-kw max. & 1070-kw horizontal visual, 129-kw max. & 107-kw horizontal aural. Antenna: 460-ft. above av. terrain, 496-ft. above ground, 1101-ft. above sea level.

Latitude	43°	33'	42.7"
Longitude	83°	58'	53.7"

**Satellite Earth Station:** Collins; 10-m.



# Public/ETV Stations

Michigan—(Continued)

Ownership: Delta College is a community college with a directing board of trustees. Donald J. Carlyon, president.

Began Operation: October 12, 1964.

Represented (legal) by Cohn & Marks.

**Personnel:**

WILLIAM J. BALLARD, station manager.  
RAYMOND A. WOODS, chief engineer & asst. station manager.  
THOMAS E. HASKELL, program director.  
GUY E. SERUMGARD, operations manager.

---

---

## MINNESOTA

---

---

### KWCM-TV

Appleton

Ch. 10

Licensee: West Central Minn. ETV Co., 25 S. Miles St., Appleton 56208.

Studio: 25 S. Miles St., Appleton.

Telephone: 612-289-1640.

Transmitter: 2-mi. SSE of Appleton.

Technical Facilities: Channel No. 10 (192-198 MHz). Authorized power: 316-kw visual, 37.1-kw aural. Antenna: 480-ft. above av. terrain, 500-ft. above ground, 1530-ft. above sea level.

Latitude	45°	10'	04"
Longitude	95°	59'	54"

Requests CP for change to 316-kw visual, 31.6-kw aural, 1252-ft. above av. terrain, 1275-ft. above ground, 2305-ft. above sea level. BPET-830307KF.

Satellite Earth Station: Collins; 10-m.

Ownership: West Central Minn. ETV Co., non-profit. Roy Larson, chmn.

Began Operation: January 21, 1966.

**Personnel:**

ANSEL DOLL, manager.  
ROGER ROOT, assistant manager.  
JOHN GRIER, resident engineer.  
JUDY PFAFF, program director.  
JONATHAN HEGLAND, production manager.  
CINDY PANSCH, public relations manager.

### KAVT-TV

Austin

Ch. 15

Licensee: Independent School District 492, 1900 8th Ave. NW, Austin, Minn. 55912.

Studio & Transmitter: 1900 8th Ave. NW, Austin.

Telephone: 507-433-6000.

Technical Facilities: Channel No. 15 (476-482 MHz). Authorized power: 1215.24-kw visual, 121.8-kw max. aural. Antenna: 380-ft. above av. terrain, 448-ft. above ground, 1649-ft. above sea level.

Latitude	43°	40'	34"
Longitude	93°	00'	09"

News Service: AP.

Satellite Earth Station: Collins; 10-m.

Ownership: Independent School District 492.

Began Operation: October 17, 1972.

1040

Represented (legal) by Cohn & Marks.

Represented (engineering) by Jansky & Bailey.

**Personnel:**

BARRY G. BAKER, general manager.  
MARK GODDARD, program director.  
PAULETTE CAREW, traffic coordinator.  
VIRGINIA HOLDER, director of development.  
JAMES SCHMEICHAL, production manager.

## KAWE

Bemidji

Ch. 9

Grantee: Northern Minnesota Public TV Inc., Box 9, Bemidji State University, Bemidji 56601.

Studio: Deputy Hall, Bemidji State University, Bemidji 56601.

Telephone: 218-751-3407.

Transmitter: 2.75-mi. SE of Blackduck.

Technical Facilities: Channel No. 9 (186-192 MHz). Authorized power: 316-kw visual, 30.2-kw aural. Antenna: 1080-ft. above av. terrain, 1078-ft. above ground, 2498-ft. above sea level.

Latitude	47°	42'	03"
Longitude	94°	29'	15"

Satellite Earth Station: Andrew; 10-m.

Began Operation: June 1, 1980.

Represented (legal) by Dow, Lohnes & Albertson.

**Personnel:**

DON CHECOTS, station manager.  
JIM LANDES, director of engineering.  
TOM HOLTER, dir. of programming/public information.

## WDSE-TV

Duluth-Superior, Wis.

Ch. 8

Licensee: Duluth-Superior Area Educational TV Corp., 1202 E. University Circle, Duluth, Minn. 55811.

Studio: 1202 E. University Circle, Duluth.

Telephone: 218-724-8568.

Transmitter: 1524 Orange St., Duluth, Minn.

Technical Facilities: Channel No. 8 (180-186 MHz). Authorized power: 316-kw visual, 31.6-kw aural. Antenna: 954-ft. above av. terrain, 784-ft. above ground, 2049-ft. above sea level.

Latitude	46°	47'	31"
Longitude	92°	07'	21"

Satellite Earth Station: Collins; 10-m.

Ownership: Non-profit corporation. David Dingeman, pres.; Edward Blanck Jr., v.p.; Hazel Hanson, secy.; Dr. Arthur C. Josephs, treas.

Began Operation: September 1, 1964.

Represented (legal) by Fly, Shuebruk, Gaguine, Boros, Schulkind & Braun.

**Personnel:**

GEORGE C. JAUSS, general manager.  
RONALD F. ANDERSON, program director.

## Public/ETV Stations

### KTCA-TV

St. Paul-Minneapolis

Ch. 2

Licensee: Twin Cities Public Television Inc., St. Paul, Minn. 55108.

Studio: 1640 Como Ave., St. Paul 55108.

Telephone: 612-646-4611.

Transmitter: Gramsie Rd., 0.4-mi. E of Victoria St., Shoreview.

Technical Facilities: Channel No. 2 (54-60 MHz). Authorized power: 100-kw visual, 20-kw aural. Antenna: 1310-ft. above av. terrain, 1475-ft. above ground, 2375-ft. above sea level.

Latitude	45°	03'	29.5"
Longitude	93°	07'	27.0"

Satellite Earth Station: Collins; 10-m.

Ownership: Non-profit organization. Officers: Harris Ravine, chmn.; Dale Hanson, vice chmn.; Priscilla Goldstein, secy.; Donald Koessel, treas. Also owns and operates KTCI-TV, St. Paul.

Began Operation: September 3, 1957.

#### Personnel:

RICHARD O. MOORE, president & general manager.  
JAMES E. CARUFEL, v.p., finance & administration & asst. general manager.  
TIMOTHY B. CONROY, v.p., development.  
PETER F. BRADLEY, v.p., planning.  
SUSAN S. OTTO, v.p., information services.  
JAMES RUSSELL, v.p., program production.

### KTCI-TV

St. Paul-Minneapolis

Ch. 17

Licensee: Twin Cities Public Television Inc.

Transmitter: Gramsie Rd., 0.4-mi. E of Victoria St., Shoreview.

Technical Facilities: Channel No. 17 (488-494 MHz). Authorized power: 39.7-kw max. & 28.8-kw horizontal visual, 7.94-kw max. & 5.75-kw horizontal aural. Antenna: 1300-ft. above av. terrain, 1475-ft. above ground, 2375-ft. above sea level.

Latitude	45°	03'	29.5"
Longitude	93°	07'	27.0"

Requests CP for change to 1000-kw visual, 200-kw aural. BPET-830512KR.

Began Operation: May 4, 1965.

Personnel: See KTCA-TV, St. Paul-Minneapolis.

---

## MISSISSIPPI

---

### WMAH-TV

(formerly WMAH)

Biloxi

Ch. 19

Licensee: Mississippi Authority for ETV, Drawer 1101, Jackson, Miss. 39205.

Studio: See WMAA, Jackson.

Transmitter: 12-mi. ENE of McHenry.

1984 Edition

Technical Facilities: Channel No. 19 (500-506 MHz). Authorized power: 1480-kw max. & 631-kw horizontal visual, 63-kw aural. Antenna: Directional, 1560-ft. above av. terrain, 1539-ft. above ground, 1719-ft. above sea level.

Latitude	30°	45'	14"
Longitude	88°	56'	44"

Began Operation: January 14, 1972.

Represented (legal) by Schwartz, Woods & Miller.

Represented (engineering) by Kessler & Gehman Associates.

Personnel: See WMAA, Jackson.

### WMAE-TV

(formerly WMAE)

Booneville

Ch. 12

Licensee: Mississippi Authority for ETV.

Transmitter: 10.5-mi. W of Booneville.

Technical Facilities: Channel No. 12 (204-210 MHz). Authorized power: 44.7-kw visual, 8.91-kw aural. Antenna: Directional, 750-ft. above av. terrain, 578-ft. above ground, 1307-ft. above sea level.

Latitude	34°	40'	00"
Longitude	88°	45'	05"

Began Operation: August 11, 1974.

Personnel: See WMAA, Jackson.

### WMAU-TV

(formerly WMAU)

Bude

Ch. 17

Licensee: Mississippi Authority for ETV.

Transmitter: 8-mi. SE of Bude.

Technical Facilities: Channel No. 17 (488-494 MHz). Authorized power: 550-kw visual, 55-kw aural. Antenna: 1120-ft. above av. terrain, 1066-ft. above ground, 1546-ft. above sea level.

Latitude	31°	22'	19"
Longitude	90°	45'	05"

Began Operation: January 14, 1972.

Personnel: See WMAA, Jackson.

### WMAO-TV

(formerly WMAO)

Greenwood

Ch. 23

Licensee: Mississippi Authority for ETV.

Transmitter: 3.2-mi. ENE of Inverness.

Technical Facilities: Channel No. 23 (524-530 MHz). Authorized power: 537-kw visual, 53.7-kw aural. Antenna: 1040-ft. above av. terrain, 1062-ft. above ground, 1177-ft. above sea level.

Latitude	33°	22'	34.2"
Longitude	90°	32'	31.5"

Began Operation: September 15, 1972.

Personnel: See WMAA, Jackson.

## Public/ETV Stations

Mississippi—(Continued)

### WMAA-TV

(formerly WMAA)

Jackson

Ch. 29

Licensee: Mississippi Authority for ETV, Drawer 1101, Jackson, Miss. 39205.

Studio: 3825 Ridgewood Rd., Jackson 39211.

Telephone: 601-982-6565.

Transmitter: 4-mi. SE of Raymond.

Technical Facilities: Channel No. 29 (560-566 MHz). Authorized power: 452-kw max. & 307-kw horizontal visual, 30.7-kw horizontal aural. Antenna: 1958.5-ft. above av. terrain, 1850-ft. above ground, 2270-ft. above sea level.

Latitude	32°	12'	46"
Longitude	90°	22'	54"

Satellite Earth Station: Collins; 10-m.

Ownership: Mississippi Authority for Educational Television. Also owns WMAB-TV, Mississippi State; WMAH-TV, Biloxi; WMAU-TV, Bude; WMAW-TV, Meridian; WMAO-TV, Greenwood; WMAV-TV, Oxford; WMAE-TV, Booneville, all Miss.

Began Operation: February 1, 1970.

Represented (legal) by Schwartz, Woods & Miller.

Represented (engineering) by Kessler & Gehman Associates.

Personnel:

FORREST L. MORRIS, executive director.  
MARIA RODRIGUEZ, director of programming.  
SAVAN W. WILSON, director of education.  
DAVID J. WILSON, director of engineering.  
LAWRENCE HOLDEN, director of production.

### WMAW-TV

(formerly WMAW)

Meridian

Ch. 14

Licensee: Mississippi Authority for ETV.

Transmitter: 5.5-mi. W of Rose Hill.

Technical Facilities: Channel No. 14 (470-476 MHz). Authorized power: 550-kw visual, 55-kw aural. Antenna: 1210-ft. above av. terrain, 1068-ft. above ground, 1698-ft. above sea level.

Latitude	32°	08'	18"
Longitude	89°	05'	36"

Began Operation: January 14, 1972.

Personnel: See WMAA, Jackson.

### WMAB-TV

(formerly WMAB)

Mississippi State

Ch. 2

Licensee: Mississippi Authority for ETV.

Transmitter: 2.75-mi. NNE of Ackerman, Miss.

Technical Facilities: Channel No. 2 (54-60 MHz). Authorized power: 100-kw visual, 10-kw aural. Antenna: 1250-ft. above av. terrain, 1091-ft. above ground, 1769-ft. above sea level.

Latitude	33°	21'	07"
Longitude	89°	08'	56"

Began Operation: July 4, 1971.

Personnel: See WMAA, Jackson.

### WMAV-TV

(formerly WMAV)

Oxford

Ch. 18

Licensee: Mississippi Authority for ETV.

Transmitter: 12-mi. WSW of Oxford.

Technical Facilities: Channel No. 18 (494-500 MHz). Authorized power: 1096-kw max. & 347-kw horizontal visual, 34.7-kw aural. Antenna: Directional, 1389-ft. above av. terrain, 1304-ft. above ground, 1767-ft. above sea level.

Latitude	34°	17'	26"
Longitude	89°	42'	24"

Began Operation: May 19, 1972.

Personnel: See WMAA, Jackson.

---

## MISSOURI

---

### KOMU-TV

Columbia

Ch. 8

Licensee: Curators of the University of Missouri.

OPERATING COMMERCIALY

(FOR COMPLETE DATA, SEE U.S. TV STATION DIRECTORY)

### KCPT

Kansas City

Ch. 19

Licensee: Public TV 19 Inc., 125 E. 31st St., Kansas City, Mo. 64108.

Studio: 125 E. 31st St., Kansas City, Mo. 64108.

Telephone: 816-756-3580.

Transmitter: 2100 Stark St., Kansas City.

Technical Facilities: Channel No. 19 (500-506 MHz). Authorized power: 897-kw visual, 89.8-kw aural. Antenna: 1170-ft. above av. terrain, 1225-ft. above ground, 2049-ft. above sea level.

Latitude	39°	04'	59"
Longitude	94°	28'	49"

Holds CP for change to 1040-kw visual, 104-kw aural, 1170-ft. above av. terrain, 1222-ft. above ground, 2049-ft. above sea level. BPET-800724KE.

Satellite Earth Station: Collins; 10-m.

Ownership: Non-profit corp. Gad C. Smith, chmn.; Robert F. Fuzy, pres.; Arnold H. Brown, John W. Dearman, Sally Wood, vice chmn.; Barton L. Hakan, secy.; James Stewart, treas.

Began Operation: March 22, 1961 as KCSD-TV. Transferred to present owner December 1971.

Represented (legal) by Dow, Lohnes & Albertson.

Personnel:

ROBERT F. FUZY, general manager.  
JOHN M. LONG, chief engineer.

PAUL FRANCIS, director of public information.  
DIANA MANSELL, business manager.  
DAVID WELSH, program manager.

## KETC St. Louis Ch. 9

Licensee: St. Louis Regional Educational & Public Television Commission, 6996 Millbrook Blvd., St. Louis 63130.

Studio: 6996 Millbrook.

Telephone: 314-725-2460.

Transmitter: Hageman & Butler Hill Rd.

Technical Facilities: Channel No. 9 (186-192 MHz). Authorized power: 295-kw visual, 29.5-kw aural. Antenna: 1078-ft. above av. terrain, 1073-ft. above ground, 1648-ft. above sea level.

Latitude	38°	28'	56"
Longitude	90°	23'	53"

Satellite Earth Station: Collins; 10-m.

Ownership: Commission officers: Andrew Baur, chmn.; Gretta Forrester, vice chmn.; H. Parker Smith, secy.; Don Kiernan, treas.

Began Operation: September 20, 1954.

### Personnel:

MICHAEL HARDGROVE, president & general manager.  
ANDREW R. McMASTER, v.p., finance & administration.  
DOUGLAS G. LEONARD, director of broadcasting.  
TED GARCIA, director of operations.  
BILL JACKSON, director of marketing.  
DAVID SANDERS, production manager.

## KMOS-TV Sedalia-Warrensburg

Ch. 6

Licensee: Central Missouri State University, Warrensburg, Mo. 64093.

Studio: Martin Bldg., Central Missouri State University campus, Warrensburg.

Telephone: 816-429-4155.

Transmitter: 2.4-mi. NW of Sedalia.

Technical Facilities: Channel No. 6 (82-88 MHz). Authorized power: 100-kw max. & 97.7-kw horizontal visual, 19.5-kw horizontal aural. Antenna: 770-ft. above av. terrain, 797-ft. above ground, 1627-ft. above sea level.

Latitude	38°	44'	47"
Longitude	93°	16'	30"

Satellite Earth Station: Collins; 10-m.

Ownership: Central Missouri State University Board of Regents. Officers: Virginia Swearingen, pres.; Edna Mae Whitsitt, v.p.; Dr. A. L. Folkner, secy.

Began Operation: July 8, 1954 as commercial station. Sale to Jefferson Television Co. (KRCG, Jefferson City) approved by FCC July 26, 1961. Sale to Cook Paint & Varnish Co. by Milton J. Hinlein and associates approved by FCC December 23, 1958 (Television Digest, Vol. 14:50). For sale to Mid-America TV by Jefferson Television, see KRCG, Jefferson City, Mo. Sale to present owner approved by FCC June 28, 1978.

FM Affiliate: KCMW-FM, 100-kw, 90.9 MHz (Ch. 215), 410-ft.

Represented (legal) by Fisher, Wayland, Cooper & Leader.

### Personnel:

JOHN BRADLEY, general manager.

1984 Edition

BOB GERIG, program director.  
DAN DAVIS, chief engineer.  
RICHARD HARLAN, producer.  
FRED HUNT, operations coordinator.  
MICHAEL O'KEEFE, traffic coordinator.

## KOZK Springfield Ch. 21

Licensee: Ozark Public Telecommunications, M.P.O. Box 21, Springfield, Mo. 65801.

Studio: 1101 N. Summit. Telephone: 417-865-2100.

Transmitter: State Hwy. FF, near Fordland.

Technical Facilities: Channel No. 21 (512-518 MHz). Authorized power: 1410-kw max. & 537-kw horizontal visual, 141-kw max. & 53.7-kw horizontal aural. Antenna: 1790-ft. above av. terrain, 1665-ft. above ground, 3574-ft. above sea level.

Latitude	37°	13'	08"
Longitude	92°	56'	56"

Satellite Earth Station: Collins; 10-m.

Ownership: Non-profit corp.

Began Operation: January 20, 1975.

Represented (legal) by Dow, Lohnes & Albertson.

### Personnel:

ART LUEBKE, executive director.  
WILLIAM ELLIS, director of engineering.  
PAUL KATONA, asst. director of engineering.  
SUZANNE ALLHANDS, program director.

---

---

## NEBRASKA

---

---

## KTNE-TV Alliance Ch. 13

(Satellite of separately-owned KUON-TV, Lincoln, Neb.)

Licensee: Nebraska Educational Television Commission, Box 83111, Lincoln, Neb. 68501.

Transmitter: 4.5-mi. ESE of Angora, Neb.

Telephones: 308-262-1138 (Transmitter); 402-472-3611 (Commission Office).

Technical Facilities: Channel No. 13 (210-216 MHz). Authorized power: 316-kw visual, 31.6-kw aural. Antenna: 1542-ft. above av. terrain, 1499-ft. above ground, 5749-ft. above sea level.

Latitude	41°	50'	24"
Longitude	103°	03'	18"

Ownership: See KLNE-TV, Lexington, Neb.

Began Operation: September 7, 1966.

Represented (legal) by Dow, Lohnes & Albertson.

Personnel: See KUON-TV, Lincoln.

WILLIAM CLARK, transmitter supervisor.

## Public/ETV Stations

Nebraska—(Continued)

### KMNE-TV

Bassett

Ch. 7

(Satellite of separately-owned KUON-TV, Lincoln, Neb.)

Licensee: Nebraska Educational Television Commission.

Transmitter: 17-mi. SSE of Bassett.

Telephones: 402-684-3850 (Transmitter); 402-472-3611 (Commission Office).

Technical Facilities: Channel No. 7 (174-180 MHz). Authorized power: 316-kw visual, 31.6-kw aural. Antenna: 1484-ft. above av. terrain, 1524-ft. above ground, 4049-ft. above sea level.

Latitude	42°	20'	17.4"
Longitude	99°	29'	17.7"

Ownership: See KLNE-TV, Lexington.

Began Operation: September 1, 1967.

Personnel: See KUON-TV, Lincoln.

RICHARD NELSON, transmitter supervisor.

### KHNE-TV

Hastings

Ch. 29

(Satellite of separately-owned KUON-TV, Lincoln, Neb.)

Licensee: Nebraska Educational Television Commission.

Transmitter: 3.5-mi. E of Giltner, Neb.

Telephones: 402-694-3970 (Transmitter); 402-472-3611 (Commission Office).

Technical Facilities: Channel No. 29 (560-566 MHz). Authorized power: 1568-kw max. visual, 156.8-kw aural. Antenna: 1216-ft. above av. terrain, 1238-ft. above ground, 3049-ft. above sea level.

Latitude	40°	46'	16.5"
Longitude	98°	05'	21.9"

Ownership: See KLNE-TV, Lexington, Neb.

Began Operation: November 18, 1968.

Personnel: See KUON-TV, Lincoln.

EUGENE SEIER, transmitter supervisor.

### KLNE-TV

Lexington

Ch. 3

(Satellite of separately-owned KUON-TV, Lincoln, Neb.)

Licensee: Nebraska Educational Television Commission, Box 83111, Lincoln, Neb. 68501.

Transmitter: 6-mi. SW of Holdrege, Neb., on U.S. Rte. 6.

Telephones: 308-337-2311 (Transmitter); 402-472-3611 (Commission Office).

Technical Facilities: Channel No. 3 (60-66 MHz). Authorized power: 100-kw visual, 10-kw aural. Antenna: 1062-ft. above av. terrain, 1065-ft. above ground, 3449-ft. above sea level.

Latitude	40°	23'	05"
Longitude	99°	27'	30"

Ownership: Operated by state commission; NETC is an agency of the State of Nebraska also operating satellites KTNE-TV, Alliance; KMNE-TV, Bassett; KHNE-TV, Hastings; KRNE-TV, Merriman; KXNE-TV, Norfolk; KPNE-TV, North Platte; KYNE-TV, Omaha, all Neb.

1044

Began Operation: September 6, 1965.

Personnel: See KUON-TV, Lincoln.

ROBERT SANDER, transmitter supervisor.

### KUON-TV

Lincoln

Ch. 12

Licensee: University of Nebraska, Box 83111, Lincoln, Neb. 68501.

Studio: 1800 N. 33rd, Lincoln. Telephone: 402-472-3611.

Transmitter: 1.25-mi. W, 3-mi. N of Memphis, Neb.

Technical Facilities: Channel No. 12 (204-210 MHz). Authorized power: 316-kw visual, 31.6-kw aural. Antenna: 825-ft. above av. terrain, 874-ft. above ground, 2049-ft. above sea level.

Latitude	41°	08'	18.1"
Longitude	96°	27'	19.2"

Satellite Earth Stations: Collins & Varian; 10-m each.

Ownership: University of Nebraska. KUON-TV is repeated by the separately-owned stations licensed to the Nebraska Educational Television Commission.

Began Operation: November 1, 1954.

FM Affiliate: KRNU, 0.01-kw, 90.3 MHz (No. 212).

Represented (legal) by Cline, Williams, Wright & Johnson, Lincoln; Dow, Lohnes & Albertson.

Personnel:

JACK McBRIDE, general manager.  
RON HULL, asst. general manager, programming & production.  
PAUL FEW, asst. manager, administration.  
WILLIAM R. RAMSAY, dir., engineering & technical services.  
LARRY EVANS, asst. director of engineering-transmission.  
LA MOINE CACEK, distribution specialist.  
RICHARD H. RUSSELL, production & operations manager.  
RICHARD WULFF, transmitter supervisor.

### KRNE-TV

Merriman

Ch. 12

(Satellite of separately-owned KUON-TV, Lincoln, Neb.)

Licensee: Nebraska Educational Television Commission.

Studio: KTNE-TV transmitter site, Star Rte., Angora 69331.

Telephones: 308-684-3300 (Transmitter); 402-472-3611 (Commission Office).

Transmitter: 17-mi. S of Merriman.

Technical Facilities: Channel No. 12 (204-210 MHz). Authorized power: 316-kw visual, 31.6-kw aural. Antenna: 1066-ft. above av. terrain, 1029-ft. above ground, 4567-ft. above sea level.

Latitude	42°	40'	37.9"
Longitude	101°	42'	35.5"

Ownership: See KLNE-TV, Lexington.

Began Operation: December 9, 1968.

Personnel: See KUON-TV, Lincoln.

HAL WEAKLY, transmitter supervisor.

**KXNE-TV**

Norfolk  
Ch. 19

(Satellite of separately-owned KUON-TV, Lincoln, Neb.)

Licensee: Nebraska Educational Television Commission.

Telephones: 402-585-4537 (Transmitter); 402-472-3611 (Commission Office).

Transmitter: 16-mi. NE on Hwy. 94, near Carroll, Neb.

Technical Facilities: Channel No. 19 (500-506 MHz). Authorized power: 1270-kw visual, 127-kw aural. Antenna: 1042-ft. above av. terrain, 1069-ft. above ground, 2849-ft. above sea level.

Latitude	42°	14'	15"
Longitude	97°	16'	41"

Ownership: See KLNE-TV, Lexington.

Began Operation: November 10, 1967.

Personnel: See KUON-TV, Lincoln.  
TOM GUILLIAM, transmitter supervisor.

**KPNE-TV**

North Platte  
Ch. 9

(Satellite of separately-owned KUON-TV, Lincoln, Neb.)

Licensee: Nebraska Educational Television Commission.

Transmitter: Rte. 25, 11-mi. S of Sutherland, Neb.

Telephones: 308-386-4415 (Transmitter); 402-472-3611 (Commission Office).

Technical Facilities: Channel No. 9 (186-192 MHz). Authorized power: 316-kw visual, 31.6-kw aural. Antenna: 1020-ft. above av. terrain, 1006-ft. above ground, 4216-ft. above sea level.

Latitude	41°	01'	16.3"
Longitude	101°	09'	09.8"

Ownership: See KLNE-TV, Lexington, Neb.

Began Operation: September 12, 1966.

Personnel: See KUON-TV, Lincoln.  
ROBERT OLSON, transmitter supervisor.

**KYNE-TV**

Omaha  
Ch. 26

Licensee: Nebraska Educational Television Commission.

Studio & Transmitter: U. of Neb. at Omaha campus, Omaha, Neb.

Telephone: 402-554-2516 (Studio); 402-472-3611 (Commission Office).

Technical Facilities: Channel No. 26 (542-548 MHz). Authorized power: 520.36-kw visual, 52.04-kw aural. Antenna: 425-ft. above av. terrain, 395-ft. above ground, 1546-ft. above sea level.

Latitude	41°	15'	28"
Longitude	96°	00'	32"

Ownership: See KLNE-TV, Lexington.

Began Operation: October 19, 1965.

Personnel: See KUON-TV, Lincoln.  
JAMES LORD, transmitter supervisor.

1984 Edition

**NEVADA**

**KLVX**

Las Vegas  
Ch. 10

Licensee: Clark County School District, 2832 E. Flamingo Rd., Las Vegas.

Studio: 4210 Channel 10 Dr., Las Vegas 89109.

Telephone: 702-737-1010.

Transmitter: 2-mi. SW of Henderson, Nev.

Technical Facilities: Channel No. 10 (192-198 MHz). Authorized power: 294-kw visual, 35.5-kw aural. Antenna: 1220-ft. above av. terrain, 176-ft. above ground, 3526-ft. above sea level.

Latitude	36°	00'	28"
Longitude	115°	00'	22"

Satellite Earth Station: Collins; 10-m.

Ownership: Clark County School District. Officers: Shirley Holst, pres.; Robert Forbuss, v.p.

Began Operation: March 25, 1968.

Represented (legal) by McKenna, Wilkinson & Kittner.

Represented (engineering) by Hammett & Edison.

Personnel:

JOHN K. HILL, general manager.  
LARRY CIECALONE, production/operations supervisor.  
RUTH UHLS, program/promotion supervisor.  
MARTIN VODOVOZ, engineering supervisor.  
DAN NEWBURN, public affairs supervisor.  
LEE WINSTON, community affairs supervisor.

**KNBP**

Reno  
Ch. 5

Permittee: Channel 5 Public Broadcasting Inc., c/o Office of Communications & Broadcasting, U. of Nevada, Reno 89557.

Phone: 702-784-6084.

Transmitter: E peak of Red Peak, 4-mi. N of Reno Post Office.

Technical Facilities: Channel No. 5 (76-82 MHz). Authorized power: 5.02-kw visual, 1-kw aural. Antenna: 465-ft. above av. terrain, 99-ft. above ground, 5506-ft. above sea level.

Latitude	39°	35'	01"
Longitude	119°	47'	52"

Ownership: Non-profit corp. U. of Nevada owns KUNV(FM) Las Vegas & KUNR(FM) Reno.

Began Operation: September 29, 1983.

Personnel:

JAMES R. PAGLIARINI, general manager.



## Public/ETV Stations

---

---

### NEW HAMPSHIRE

---

---

#### WENH

Durham  
Ch. 11

Licensee: U. of New Hampshire, Box Z, Durham, N.H. 03824.

Studio: Memorial Union Bldg., U. of New Hampshire.

Telephone: 603-862-1047.

Transmitter: Saddleback Mtn., Deerfield, N.H.

Technical Facilities: Channel No. 11 (198-204 MHz). Authorized power: 316-kw visual, 63.1-kw aural. Antenna: 980-ft. above av. terrain, 436-ft. above ground, 1536-ft. above sea level.

Latitude 43° 10' 34"  
Longitude 71° 12' 24"

Holds CP for change to 316-kw visual, 31.6-kw aural, 993-ft. above av. terrain, 477-ft. above ground, 1561-ft. above sea level; respecify coordinates as lat. 43° 10' 33", long. 71° 12' 29". BPET-821008KH.

News Service: AP.

Satellite Earth Station: Collins; 10-m.

Ownership: University of New Hampshire. Gordon A. Haaland, interim pres.

Began Operation: July 6, 1959.

Personnel:

ARTHUR J. SINGER, general manager.  
DAVIS W. GRIFFITH, asst. general manager.  
ALTON S. HOTALING, director of programming.  
SAMUEL PRICE, director of production.  
DAVE BURGESS, director of engineering.  
WILLIAM H. INGALLS, transmitter engineering supervisor.  
LINDA BURROUGHS, director of development.  
DAVID RAYNES, studio engineering supervisor.  
ALAN FOSTER, senior producer/director.

#### WEKW-TV

Keene  
Ch. 52

Licensee: U. of New Hampshire, Box Z, Durham, N.H.

Transmitter: Derry Hill, 8-mi. NNW of Keene.

Technical Facilities: Channel No. 52 (698-704 MHz). Authorized power: 37.5-kw visual, 7.5-kw aural. Antenna: 1080-ft. above av. terrain, 500-ft. above ground, 2017-ft. above sea level.

Latitude 43° 02' 00"  
Longitude 72° 22' 04"

Began Operation: May 21, 1968.

Personnel: See WENH, Durham.

#### WLED-TV

Littleton  
Ch. 49

Licensee: U. of New Hampshire, Box Z, Durham, N.H.

Transmitter: 3.8-mi. NE of Littleton-Mann Hill.

Technical Facilities: Channel No. 49 (680-686 MHz). Authorized power: 36.7-kw visual, 7.35-kw aural. Antenna: 1280-ft. above av. terrain, 443-ft. above ground, 2426-ft. above sea level.

Latitude 44° 21' 14"  
Longitude 71° 44' 23"

Requests CP for change to 94-kw visual, 9.4-kw aural, 1285-ft. above av. terrain. BPET-830228KL.

Began Operation: February 8, 1968.

Personnel: See WENH, Durham.

---

---

### NEW JERSEY

---

---

#### WNJS

Camden  
Ch. 23

Licensee: New Jersey Public Broadcasting Authority, 1573 Parkside Ave., CN 777, Ewing Twp., Trenton, N.J. 08625.

Studio: See WNJT, Trenton.

Telephone: 609-292-5252.

Transmitter: Church Ave. N of Chew Rd., Waterford Works, Waterford Twp.

Technical Facilities: Channel No. 23 (524-530 MHz). Authorized power: 2323-kw max. & 813-kw horizontal visual, 361.4-kw max. & 126-kw horizontal aural. Antenna: 890-ft. above av. terrain, 937-ft. above ground, 1049-ft. above sea level.

Latitude 39° 43' 41"  
Longitude 74° 50' 39"

Began Operation: October 23, 1972.

Personnel: See WNJT, Trenton.

#### WNJM

Montclair  
Ch. 50

Licensee: New Jersey Public Broadcasting Authority.

Transmitter: Montclair State College, Little Falls.

Technical Facilities: Channel No. 50 (686-692 MHz). Authorized power: 2094-kw max. & 882.9-kw horizontal visual, 314-kw max. & 132.4-kw horizontal aural. Antenna: 800-ft. above av. terrain, 656-ft. above ground, 1049-ft. above sea level.

Latitude 40° 51' 53"  
Longitude 74° 12' 03"

Began Operation: June 2, 1973.

Personnel: See WNJT, Trenton.

#### WNJB

New Brunswick  
Ch. 58

Licensee: New Jersey Public Broadcasting Authority.

Transmitter: S of Mt. Horeb Rd., Warren Twp.

Technical Facilities: Channel No. 58 (734-740 MHz). Authorized power: 1321-kw max. & 1000-kw horizontal visual, 198.1-kw max. & 148-kw horizontal aural. Antenna: 730-ft. above av. terrain, 401-ft. above ground, 949-ft. above sea level.

Latitude 40° 37' 17"  
Longitude 74° 30' 15"

Began Operation: June 2, 1973.

Personnel: See WNJT, Trenton.

## WNJT Trenton Ch. 52

Licensee: New Jersey Public Broadcasting Authority, 1573 Parkside Ave., CN 777, Ewing Twp., Trenton, N.J. 08625.

Studio: 1573 Parkside Ave., CN 777.

Telephone: 609-292-5252.

Transmitter: 3200 Brunswick Pike, Route 1, Lawrence Twp.

Technical Facilities: Channel No. 52 (698-704 MHz). Authorized power: 1939-kw max. & 818-kw horizontal visual, 302-kw max. & 127-kw horizontal aural. Antenna: 890-ft. above av. terrain, 990-ft. above ground, 1049-ft. above sea level.

Latitude	40°	17'	00"
Longitude	74°	41'	20"

News Services: AP, UPI.

Satellite Earth Station: Collins; 10-m.

Ownership: State of New Jersey. Stephen N. Adubato, chairman, N.J. Public Bcstg. Authority.

Began Operation: April 5, 1971.

### Personnel:

GORDON A. MacINNES JR., executive director.  
AL ROSE, director of programming.  
GEORGE HOOVER, director of engineering.  
WALTER FREAS, director of educational services.  
LARRY H. WILL, asst. dir. of engineering.  
KATHLEEN LYNCH, director of news & public affairs.  
STAN FLEMING, physical plant & assets engineer.  
EDWARD HIGGINS, director of public information.  
PRINCE WOOTEN, EEO officer.  
CRYSTAL BURGOS, director of development.  
MARK WHITELAW, director of management & fiscal affairs.  
ART STARKEY, program manager.  
JEFFREY FRIEDMAN, Newark station manager.

---

## NEW MEXICO

---

## KNME-TV Albuquerque Ch. 5

Licensee: Regents of University of New Mexico and Board of Education of the City of Albuquerque 87102.

Studio: 1130 University N.E. Telephone: 505-277-2121.

Transmitter: Sandia Crest, 13-mi. NE of Albuquerque.

Technical Facilities: Channel No. 5 (76-82 MHz). Authorized power: 26.9-kw visual, 8.51-kw aural. Antenna: 4230-ft. above av. terrain, 199-ft. above ground, 10,839-ft. above sea level.

Latitude	35°	12'	44"
Longitude	106°	26'	57"

News Service: AP.

Satellite Earth Station: Collins; 10-m.

Ownership: Equally owned by Regents of the University of New Mexico and Board of Education of the City of Albuquerque.

Began Operation: May 1, 1958.

1984 Edition

### Personnel:

JON COOPER, general manager.  
TOM DEYO, director of engineering.  
ROBERT M. GORDON, director of technical planning.  
MARTHA DAY, development manager.  
RICK JOHNSON, production/operations manager.  
GREG PETERSEN, promotion supervisor.

## KRWG-TV Las Cruces Ch. 22

Licensee: Regents of New Mexico State University, Box TV22, Las Cruces 88003.

Studio: New Mexico State U.

Transmitter: 0.5-mi. S of U.S. Hwy. 70-80, 12-mi. W of Las Cruces.

Technical Facilities: Channel No. 22 (518-524 MHz). Authorized power: 1620-kw visual, 162-kw aural. Antenna: 450-ft. above av. terrain, 399-ft. above ground, 4843-ft. above sea level.

Latitude	32°	15'	23.8"
Longitude	106°	58'	33.7"

News Service: AP.

Satellite Earth Station: Collins; 10-m.

Ownership: State institution.

Began Operation: June 29, 1973.

### Personnel:

JAMES DRYDEN, general manager.  
JOACHIM DE BLASI, program manager.  
JAMES FICKLIN, production manager.  
JOHN RAMP, chief engineer.  
TOM WEISER, news director.  
TUNBI ADEOGBA, promotion director.

## KENW Portales Ch. 3

Licensee: Regents of Eastern New Mexico University, KENW, Eastern N.M.U., Portales, N.M. 88130.

Studio: Eastern N.M.U. Campus, Portales 88130.

Telephone: 505-562-2112.

Transmitter: Approx. 10-mi. N of Caprock, N.M.

Technical Facilities: Channel No. 3 (60-66 MHz). Authorized power: 100-kw visual, 20-kw aural. Antenna: 1150-ft. above av. terrain, 1083-ft. above ground, 5549-ft. above sea level.

Latitude	33°	33'	18.5"
Longitude	103°	39'	02.7"

Satellite Earth Station: Collins; 10-m.

Ownership: Eastern New Mexico University, a state institution. Dr. Buck Wilson, chmn.; Dr. Robert L. Matheny, pres.

Began Operation: September 1, 1974.

### Personnel:

DUANE W. RYAN, director of broadcasting.  
LARRY AHLSTROM, director of broadcast engineering.  
CLYDE R. POWELL, director of instructional television.  
LEN WALKER, promotion director.  
KEITH KOLB, production director.  
DON CRISS, community relations director.  
GAY KISHI, news director.  
MARY THOMPSON, fundraising director.

# Public/ETV Stations

## NEW YORK

### WSKG

Binghamton

Ch. 46

Licensee: Southern Tier ETV Association Inc., Box 3000, Binghamton, N.Y. 13902.

Studio: 1168 Conklin Rd., Conklin, N.Y.

Telephone: 607-754-4777.

Transmitter: Ingraham Hill Rd., Binghamton, N.Y.

Technical Facilities: Channel No. 46 (662-668 MHz). Authorized power: 500-kw visual, 50-kw aural. Antenna: 1230-ft. above av. terrain, 934-ft. above ground, 2559-ft. above sea level.

Latitude	42°	03'	22"
Longitude	75°	56'	33"

News Services: UPI, PBS.

Satellite Earth Station: Andrew; 10-m.

Ownership: Non-profit organization. Herbert Levine, chairman.

Began Operation: May 12, 1968.

FM Affiliate: WSKG-FM, 43-kw, 89.3 MHz (No. 207), 529-ft.

#### Personnel:

MICHAEL ZIEGLER, president & general manager.  
JAMES BOUTIN, director of engineering.  
MANFRED EDWARDS, controller.  
WENDY HARRIS, director of marketing.  
LINDA EBERZ, ITV manager.  
JUNE SMITH, director of TV broadcasting.  
KAREN RUGG, promotions coordinator.  
ROBERT ROBINSON, director of radio.  
PAUL SHUKOVSKY, news/executive producer.

### WNED-TV

Buffalo

Ch. 17

Licensee: Western New York Public Broadcasting Association, Box 1263, Buffalo, N.Y. 14240.

Studio: 184 Barton St. Telephone: 716-881-5000.

Transmitter: 2065 Elmwood Ave., Buffalo, N.Y.

Technical Facilities: Channel No. 17 (488-494 MHz). Authorized power: 1150-kw max. & 910-kw horizontal visual, 115-kw max. & 91-kw horizontal aural. Antenna: 720-ft. above av. terrain, 742-ft. above ground, 1349-ft. above sea level.

Latitude	42°	57'	14"
Longitude	78°	52'	37"

Holds CP for change to 2355-kw max. & 1778-kw horizontal visual, 235.5-kw max. & 177.8-kw horizontal aural, 919-ft. above av. terrain, 945-ft. above ground, 1512-ft. above sea level, lat. 43° 01' 02", long. 78° 55' 00"; transmitter to Whitehaven Rd., E of Harvey Rd., Grand Island. BPET-820507KM.

Satellite Earth Station: Collins; 10-m.

Ownership: Non-stock educational corp. Sue M. Wardynski, chairman.

Began Operation: March 30, 1959 under STA using facilities of off-air WBUF (Ch. 17) until May 29, 1959. Resumed October 19, 1959.

AM Affiliate: WEBR, 5-kw, 970 kHz.

FM Affiliate: WNED-FM, 105-kw, 94.5 MHz (No. 233), 710-ft.

1048

#### Personnel:

J. MICHAEL COLLINS, president.  
HARRY WYMAN, chief engineer.  
JOHN L. HUTCHINSON, director of programming & operations.  
ANTHONY BUTTINO, director of educational services & human resources.  
WILBUR L. GEORGE, production manager.  
NINA M. SEDITA, director of promotion & publicity.  
PAUL MALONEY, business manager.  
WILEY HANCE, executive producer.  
C. SCOTT ELLIOTT, director of development.

### WLIW

Garden City

Ch. 21

Licensee: Long Island ETV Council Inc., 1425 Old Country Rd., Plainview, N.Y. 11803.

Studio & Transmitter: Channel 21 Dr., Plainview, N.Y. 11803.

Telephone: 516-454-8866.

Technical Facilities: Channel No. 21 (512-518 MHz). Authorized power: 1150-kw max. & 562-kw horizontal visual, 115-kw horizontal aural. Antenna: 400-ft. above av. terrain, 324-ft. above ground, 560-ft. above sea level.

Latitude	40°	47'	19"
Longitude	73°	27'	09"

News Service: AP.

Satellite Earth Station: Collins; 10-m.

Ownership: Non-profit educational corp. chartered by Board of Regents.

Began Operation: January 14, 1969.

Represented (legal) by Schwartz, Woods & Miller.

Represented (engineering) by Aster Associates.

#### Personnel:

ARTHUR M. GILLICK, president & general manager.  
PETER A. FRID, director of broadcasting.  
STEVEN G. FUTERNICK, director of development.

### WNET

New York-Newark

Ch. 13

Licensee: Educational Bcstg. Corp., 356 West 58th St., New York, N.Y. 10019.

Office: 356 W. 58th St., New York, N.Y. 10019.

Telephone: 212-560-2000.

Studios: 55th St. & 9th Ave. and 356 W. 58th St., New York, N.Y.; Gateway One, 745 Raymond Plaza West, Newark, N.J. 07102.

Transmitter: Empire State Bldg.

Technical Facilities: Channel No. 13 (210-216 MHz). Authorized power: 176-kw visual, 5.37-kw aural. Antenna: 1190-ft. above av. terrain, 1200-ft. above ground, 1251-ft. above sea level.

Latitude	40°	44'	54"
Longitude	73°	59'	10"

Holds CP for change to 58.9-kw max. & 42.7-kw horizontal visual, 7.94-kw aural, 1637-ft. above av. terrain, 1726-ft. above ground, 1738-ft. above sea level, lat. 40° 42' 43", long. 74° 00' 49"; transmitter to 1 World Trade Center, New York. BMPCT-7755.

News Services: AP, UPI.

Satellite Earth Station: Collins; 10-m.

TV & Cable Factbook No. 52

**Ownership:** Educational Bcstg. Corp. George T. Piercy, chairman of board.

**Began Operation:** September 16, 1962.

**Personnel:**

JOHN JAY ISELIN, president.  
STEPHEN SALYER, vice president, education division.  
WILLIAM LAMB, senior vice president, national division.  
HUDSON STODDARD, vice president, development.  
HUGH PRICE, senior vice president, metropolitan division.  
WALTER GOLDSTEIN, vice president, finance & administration.  
ROBERT KOTLOWITZ, vice president, editorial council.  
HAROLD HOLZER, director, promotion.  
ARNOLD LABATON, director, program administration.

## WNYC-TV

New York  
Ch. 31

**Licensee:** City of New York Municipal Bcstg. System, Municipal Bldg., New York, N.Y. 10007.

**Studio:** Municipal Bldg.

**Telephone:** 212-699-7800. **Transmitter:** Empire State Bldg.

**Technical Facilities:** Channel No. 31 (572-578 MHz). Authorized power: 890-kw visual, 89-kw aural. Antenna: 1294-ft. above av. terrain, 1280-ft. above ground, 1330-ft. above sea level.

Latitude	40°	44'	54"
Longitude	73°	59'	10"

Holds CP for change to 5000-kw visual, 500-kw aural, 1560-ft. above av. terrain, 1726-ft. above ground, 1738-ft. above sea level, lat. 40° 42' 43", long. 74° 00' 49"; transmitter to 1 World Trade Center. BPCT-4428.

**News Services:** AP, UPI.

**Ownership:** City of New York Municipal Bcstg. System.

**Began Operation:** November 1, 1962.

**AM Affiliate:** WNYC, 830 kHz.

**FM Affiliate:** WNYC-FM, 93.9 MHz.

**Represented (legal)** by Rhyne & Rhyne.

**Represented (engineering)** by Lohnes & Culver.

**Personnel:**

JOHN BECK, director.  
PETER LOWE, manager, program group.  
CHARLES E. CORCORAN, chief of operations.

## WNYE-TV

New York  
Ch. 25

**Licensee:** Board of Education of City of New York, 110 Livingston St., Brooklyn, N.Y.

**Studio:** 112 Tillary St., Brooklyn, N.Y. 11201.

**Telephone:** 212-596-4425.

**Transmitter:** 29 Fort Greene Place, Brooklyn.

**Technical Facilities:** Channel No. 25 (536-542 MHz). Authorized power: 658-kw max. & 594-kw horizontal visual, 152-kw max. & 119-kw horizontal aural. Antenna: 583-ft. above av. terrain, 597-ft. above ground, 649-ft. above sea level.

Latitude	40°	41'	21"
Longitude	73°	58'	37"

**Began Operation:** April 3, 1967.

*1984 Edition*

**FM Affiliate:** WNYE, 20-kw, 91.5 MHz (No. 218), 415-ft.

**Represented (legal)** by Cohn & Marks.

**Personnel:**

PHILIP LEWIS, general manager.  
STEPHEN FISCHER, assistant general manager.  
GILBERT ALEXANDER, chief technical supervisor.  
AMY SUE ADDISON, program & ITV dir., TV/FM.

## WNPI-TV

Norwood  
Ch. 18

**Licensee:** St. Lawrence Valley ETV Council, Box 114, Watertown, N.Y. 13601.

**Studio:** See WNPE-TV, Watertown.

**Transmitter:** Approx. 2.2-mi. ESE of South Colton.

**Technical Facilities:** Channel No. 18 (494-500 MHz). Authorized power: 667-kw max. & 556-kw horizontal visual, 100-kw max. & 83.4-kw horizontal aural. Antenna: 794-ft. above av. terrain, 754-ft. above ground, 1989-ft. above sea level.

Latitude	44°	29'	30"
Longitude	74°	51'	29"

**Began Operation:** September 5, 1971.

**Represented (legal)** by Schwartz, Woods & Miller.

**Represented (engineering)** by Cohen & Dippell.

**Personnel:** See WNPE-TV, Watertown.

## WCFE-TV

Plattsburgh  
Ch. 57

**Licensee:** Northeast New York Public Telecommunications Council Inc., Plattsburgh, N.Y. 12901.

**Studio:** Yokum Hall, State University College, Plattsburgh.

**Telephone:** 518-563-9770.

**Transmitter:** 3-mi. SE of Lyon Mtn. village.

**Technical Facilities:** Channel No. 57 (728-734 MHz). Authorized power: 562-kw max. & 145-kw horizontal visual, 14.5-kw horizontal aural. Antenna: 2427-ft. above av. terrain, 446-ft. above ground, 4096-ft. above sea level.

Latitude	44°	41'	43"
Longitude	73°	53'	00"

Holds CP for change to 762-kw visual, 76.2-kw aural. BPET-830228KJ.

**Ownership:** Non-profit educational assn. Raymond N. Johnson, chmn.; Gerald K. Bates, pres.; Robert Walsh, William Eveleth & James Coffey, vice chmn.; Roger Miller, treas.; Virginia LaPointe, secy.

**Began Operation:** March 6, 1977.

**Represented (legal)** by Dow, Lohnes & Albertson.

**Personnel:**

GERALD K. BATES, president & general manager.  
DENNIS MADDOX, chief engineer.  
JOHN FLANZER, program manager.  
MICHAEL P. BEAUDOIN, director of development & community relations.  
EILEEN T. BOUGILL, office manager.  
KEVIN MORROW, P.I. coordinator.

# Public/ETV Stations

New York—(Continued)

## WXXI Rochester Ch. 21

Licensee: Rochester Area ETV Association Inc., Box 21, Rochester 14601.

Studio: 280 State St., Rochester 14614.

Telephone: 716-325-7500.

Transmitter: Pinnacle Hill, Brighton, N.Y.

Technical Facilities: Channel No. 21 (512-518 MHz). Authorized power: 1230-kw max. & 912-kw horizontal visual, 123-kw max. & 91.2-kw horizontal aural. Antenna: 500-ft. above av. terrain, 345-ft. above ground, 1018-ft. above sea level.

Latitude	43°	08'	07.0"
Longitude	77°	35'	02.5"

News Service: AP.

Satellite Earth Station: Collins; 10-m.

Ownership: Non-profit association. Leonard S. Simon, chairman.

Began Operation: September 6, 1966.

FM Affiliate: WXXI-FM, 45-kw, 91.5 MHz (No. 218), 436-ft.

Represented (legal) by Schwartz, Woods & Miller.

### Personnel:

WILLIAM J. PEARCE, president & general manager.

GREGORY J. HUNT, asst. general manager.

ROBERT OWENS, TV program manager.

JOHN R. BELL, manager, broadcast operations.

## WMHT Schenectady-Albany-Troy Ch. 17

Licensee: Mohawk-Hudson Council on Educational TV Inc., Box 17, Schenectady, N.Y. 12301.

Studio: 17 Fern Ave., Schenectady. Telephone: 518-356-1700.

Transmitter: Pinnacle Rd., RD 1, Voorheesville, Twp. of New Scotland, N.Y.

Technical Facilities: Channel No. 17 (488-494 MHz). Authorized power: 2630-kw max. & 2000-kw horizontal visual, 263-kw aural. Antenna: 983-ft. above av. terrain, 271-ft. above ground, 1791-ft. above sea level.

Latitude	42°	38'	13"
Longitude	74°	00'	06"

News Service: UPI.

Satellite Earth Station: Collins; 10-m.

Ownership: Mohawk-Hudson Council on Educational TV Inc. G. Rodney Sluyter, chmn.

Began Operation: March 26, 1962.

FM Affiliate: WHMT-FM, 11.0-kw, 89.1 MHz (No. 206), 925-ft.

Represented (legal) by Schwartz, Woods & Miller.

### Personnel:

DONALD E. SCHEIN, president & general manager.

SAMUEL J. FRANCIS, vice president & director of administration.

ELLIS BROMBERG, director of television.

NORBERT N. NATHANSON, director of marketing.

WILLARD J. STONE, director of operations & radio.

NANCY MACHOLD, director of development.

DAN WHALEN, chief engineer.

MARIANNA CUNNINGHAM, director of radio services.

## WCNY-TV Syracuse Ch. 24

Licensee: The Public Broadcasting Council of Central New York Inc., Old Liverpool Rd., Liverpool, N.Y. 13088.

Studio: Old Liverpool Rd., Liverpool, N.Y.

Telephone: 315-457-0440.

Transmitter: Sweet & Sevier Rd., Pompey, N.Y.

Technical Facilities: Channel No. 24 (530-536 MHz). Authorized power: 347-kw horizontal visual, 69.2-kw horizontal aural. Antenna: 1380-ft. above av. terrain, 850-ft. above ground, 2435-ft. above sea level.

Latitude	42°	56'	42"
Longitude	76°	01'	28"

Holds CP for change to 5000-kw max. & 2750-kw horizontal visual, 500-kw max. & 275-kw horizontal aural, 1380-ft. above av. terrain, 964-ft. above ground, 2549-ft. above sea level. BPET-568.

News Service: AP.

Satellite Earth Station: Collins; 10-m.

Ownership: Non-profit corporation.

Began Operation: December 20, 1965.

### Personnel:

RICHARD W. RUSSELL, president & general manager.

HUGH J. CLELAND, chief engineer.

GEORGE PAYETTE, v.p., broadcast operations.

THOMAS E. FANELLA, v.p., marketing.

RICHARD CALAGIOVANNI, production manager.

JACK DUNN, controller.

ELIZABETH NOCERA BEEBE, instructional services director.

## WNPE-TV Watertown Ch. 16

Licensee: St. Lawrence Valley ETV Council, Box 114, Watertown, N.Y. 13601.

Studio: 1056 Arsenal St., Watertown.

Transmitter: State Rte. 194, 0.7-mi. SW of Pinckney Corners, near Watertown.

Technical Facilities: Channel No. 16 (482-488 MHz). Authorized power: 618-kw max. & 525-kw horizontal visual, 123.6-kw max. & 105-kw horizontal aural. Antenna: 1214-ft. above av. terrain, 939-ft. above ground, 2509-ft. above sea level.

Latitude	43°	51'	44"
Longitude	75°	43'	40"

Satellite Earth Station: Collins; 10-m.

Ownership: Non-profit organization. Rev. Lawrence Deno, chmn.; Sylvia Heap, vice chmn.; William J. Saiff Jr., pres.; Dr. George Gibson, secy.; Homer Perkins, treas. Also licensee of WNPI-TV, Norwood, N.Y.

Began Operation: August 9, 1971.

Represented (legal) by Schwartz, Woods & Miller.

Represented (engineering) by Cohen & Dippell.

### Personnel:

WILLIAM J. SAIFF JR., president & general manager.

JAMES W. EDWARDS, chief engineer.

GLENN H. GOUGH, program manager.

TV & Cable Factbook No. 52

**NORTH CAROLINA**

**WUNF-TV**

Asheville

Ch. 33

(Programmed simultaneously with WUNC-TV, Chapel Hill)

Licensee: University of North Carolina, Chapel Hill, N.C. 27514.

Studio: See WUNC-TV, Chapel Hill, N.C.

Telephone: 704-235-9133 (transmitter).

Transmitter: Mt. Pisgah, 16-7-mi. SW of Asheville.

Technical Facilities: Channel No. 33 (584-590 MHz). Authorized power: 1510-kw max. visual, 153-kw max. aural. Antenna: 2620-ft. above av. terrain, 338.5-ft. above ground, 6059.5-ft. above sea level.

Latitude	35°	25'	32"
Longitude	82°	45'	25"

Ownership: See WUNC-TV, Chapel Hill.

Began Operation: September 11, 1967.

Personnel: See WUNC-TV, Chapel Hill.

**WUNC-TV**

Chapel Hill

Ch. 4

Licensee: University of North Carolina, Chapel Hill, N.C. 27514.

Network Offices: 910 Raleigh Rd., Box 3508, Chapel Hill, N.C. 27514.

Telephone: 919-962-8191.

Studio: Swain Hall, Chapel Hill.

Transmitter: Terrell's Mtn., Chatham County, N.C.

Technical Facilities: Channel No. 4 (66-72 MHz). Authorized power: 100-kw visual, 20-kw aural. Antenna: 990-ft. above av. terrain, 799-ft. above ground, 1549-ft. above sea level.

Latitude	35°	51'	59"
Longitude	79°	10'	01"

News Service: UPI.

Satellite Earth Station: Collins; 10-m.

Ownership: University of North Carolina. William C. Friday, pres. Also operates educational WUNF-TV, Asheville; WUND-TV, Columbia; WUNG-TV, Concord; WUNK-TV, Greenville; WUNM-TV, Jacksonville; WUNE-TV, Linville; WUNJ-TV, Wilmington; WUNL-TV, Winston-Salem, all N.C.

Began Operation: January 8, 1955.

U. of North Carolina Television Network Personnel:

JOHN W. DUNLOP, director.  
 RAYMOND HO, associate director/director of programming.  
 KIP CAMPBELL, associate director of engineering.  
 GRACE ROHRER, director of development.  
 LARRY OWEN, acting director of administration.

**WTVI**

Charlotte

Ch. 42

Licensee: Charlotte-Mecklenburg Public Bcstg. Authority.

Offices, Studio & Transmitter: 42 Coliseum Drive, Charlotte 28205.

1984 Edition

Telephone: 704-372-2442.

Technical Facilities: Channel No. 42 (638-644 MHz). Authorized power: 214-kw visual, 42-kw aural. Antenna: 450-ft. above av. terrain, 497-ft. above ground, 1172-ft. above sea level.

Latitude	35°	12'	25"
Longitude	80°	47'	30"

Satellite Earth Station: Collins; 10-m.

Ownership: Public commission established by Charlotte-Mecklenburg Board of Education & the Mecklenburg County Commission. John G. Swinney, chmn.; William McIntosh, vice chmn.; Judy Ranson, secy.; Michael Evans, treas.

Began Operation: August 27, 1965.

Personnel:

HAROLD A. BOUTON, general manager.  
 JIM LUTTRELL, chief engineer.  
 ELLIOT B. SANDERSON, operations manager.  
 KATHRYN DIAMANT, promotion manager.  
 SHEILA TUCKER, program manager.  
 PHYLLIS JONES, business manager.  
 MARSHA RASH, development director.

**WUND-TV**

Columbia

Ch. 2

(Programmed simultaneously with WUNC-TV, Chapel Hill)

Licensee: University of North Carolina, Chapel Hill, N.C.

Transmitter: State Rd. 1117, 0.3-mi. N of U.S. 64, 5.5-mi. W of Columbia.

Technical Facilities: Channel No. 2 (54-60 MHz). Authorized power: 100-kw visual, 15.1-kw aural. Antenna: 990-ft. above av. terrain, 1041-ft. above ground, 1047-ft. above sea level.

Latitude	35°	53'	59"
Longitude	76°	20'	52"

Began Operation: September 10, 1965.

Personnel: See WUNC-TV, Chapel Hill.

**WUNG-TV**

Concord

Ch. 58

(Programmed simultaneously with WUNC-TV, Chapel Hill)

Licensee: University of North Carolina, Chapel Hill, N.C.

Transmitter: Hood Rd., 0.6-mi. N of Robinson Church Rd., near Newell, N.C.

Technical Facilities: Channel No. 58 (734-740 MHz). Authorized power: 550-kw max. visual, 57-kw aural. Antenna: 1290-ft. above av. terrain, 1305-ft. above ground, 2049-ft. above sea level.

Latitude	35°	15'	05.74"
Longitude	80°	41'	12.22"

Began Operation: September 11, 1967.

Personnel: See WUNC-TV, Chapel Hill.

**WUNK-TV**

Greenville

Ch. 25

(Programmed simultaneously with WUNC-TV, Chapel Hill)

Licensee: University of North Carolina, Chapel Hill, N.C.



## Public/ETV Stations

North Carolina—(Continued)

Transmitter: 2-mi. S of Farmville on U.S. 258.

Technical Facilities: Channel No. 25 (536-542 MHz). Authorized power: 631-kw max. & 562-kw horizontal visual, 63-kw max. & 56-kw horizontal aural. Antenna: 1150-ft. above av. terrain, 1164-ft. above ground, 1249-ft. above sea level.

Latitude	35°	33'	01"
Longitude	77°	36'	02"

Began Operation: May 7, 1972.

Personnel: See WUNC-TV, Chapel Hill.

### WUNM-TV

Jacksonville

Ch. 19

(Programmed simultaneously with WUNC-TV, Chapel Hill)

Grantee: University of North Carolina, Chapel Hill, N.C.

Transmitter: State Rte. 3-mi. NNE of Trenton.

Technical Facilities: Channel No. 19 (500-506 MHz). Authorized power: 3020-kw max. visual, 302-kw max. aural. Antenna: 1840-ft. above av. terrain, 1999-ft. above ground, 2049-ft. above sea level.

Latitude	35°	06'	18"
Longitude	77°	20'	15"

Began Operation: November 16, 1982.

Personnel: See WUNC-TV, Chapel Hill.

### WUNE-TV

Linville

Ch. 17

(Programmed simultaneously with WUNC-TV, Chapel Hill)

Licensee: University of North Carolina, Chapel Hill, N.C.

Transmitter: Grandmother Mtn.

Technical Facilities: Channel No. 17 (488-494 MHz). Authorized power: 1350-kw max. visual, 135.8-kw max. aural. Antenna: 1540-ft. above av. terrain, 264-ft. above ground, 4864-ft. above sea level.

Latitude	36°	03'	47"
Longitude	81°	50'	33"

Began Operation: September 11, 1967.

Personnel: See WUNC-TV, Chapel Hill.

### WUNJ-TV

Wilmington

Ch. 39

(Programmed simultaneously with WUNC-TV, Chapel Hill)

Licensee: University of North Carolina, Chapel Hill, N.C.

Transmitter: U.S. 74/76, Delco, N.C.

Technical Facilities: Channel No. 39 (620-626 MHz). Authorized power: 661-kw max. & 525-kw horizontal visual, 66-kw max. & 53-kw horizontal aural. Antenna: 930-ft. above av. terrain, 963-ft. above ground, 999-ft. above sea level.

Latitude	34°	19'	16.2"
Longitude	78°	13'	42.5"

Began Operation: June 4, 1971.

Personnel: See WUNC-TV, Chapel Hill.

1052

### WUNL-TV

Winston-Salem

Ch. 26

(Programmed simultaneously with WUNC-TV, Chapel Hill)

Licensee: University of North Carolina, Chapel Hill, N.C.

Transmitter: Sauratown Mtn., near Gap, N.C.

Technical Facilities: Channel No. 26 (542-548 MHz). Authorized power: 776-kw max. & 302-kw horizontal visual, 77-kw max. & 31-kw horizontal aural. Antenna: 1670-ft. above av. terrain, 363-ft. above ground, 2742-ft. above sea level.

Latitude	36°	22'	34"
Longitude	80°	22'	14"

Began Operation: February 22, 1973.

Personnel: See WUNC-TV, Chapel Hill.

---

---

## NORTH DAKOTA

---

---

### KBME

Bismarck

Ch. 3

Licensee: Prairie Public Television Inc., 4500 S. University Dr., Fargo, N.D.

Studio: See KFME, Fargo.

Transmitter: 5.4-mi. SE of St. Anthony.

Technical Facilities: Channel No. 3 (60-66 MHz). Authorized power: 100-kw visual, 10-kw aural. Antenna: 1390-ft. above av. terrain, 1088-ft. above ground, 3331-ft. above sea level.

Latitude	46°	35'	17"
Longitude	100°	48'	07"

Began Operation: June 18, 1979.

Represented (legal) by Marmet & McCombs Professional Corp.

Personnel: See KFME, Fargo.

### KDSE

Dickinson

Ch. 9

Licensee: Prairie Public Television Inc.

Studio: See KFME, Fargo, N.D.

Transmitter: 10.5-mi. S & 6-mi. W of Dickinson.

Technical Facilities: Channel No. 9 (186-192 MHz). Authorized power: 263-kw visual, 41.7-kw aural. Antenna: 810-ft. above av. terrain, 578-ft. above ground, 3509-ft. above sea level.

Latitude	46°	43'	34"
Longitude	102°	54'	56"

Began Operation: August 4, 1982.

Personnel: See KFME, Fargo, N.D.

TV & Cable Factbook No. 52

## Public/ETV Stations

### KFME

Fargo  
Ch. 13

Licensee: Prairie Public Television Inc., 4500 S. University Dr., Fargo, N.D. 58103.

Studio: 4500 S. University Dr.

Telephone: 701-232-8921.

Transmitter: 1.25-mi. E of Amenia.

Technical Facilities: Channel No. 13 (210-216 MHz). Authorized power: 245-kw visual, 24.5-kw aural. Antenna: 1130-ft. above av. terrain, 1178-ft. above ground, 2122-ft. above sea level.

Latitude	47°	00'	48"
Longitude	97°	11'	37"

Satellite Earth Station: Collins; 10-m.

Ownership: Prairie Public Television Inc.

Began Operation: January 19, 1964.

Represented (legal) by Marmet & McCombs Professional Corp.

Personnel:

DENNIS L. FALK, general manager.  
DONALD GEIKEN, director of engineering.

### KGFE Grand Forks Ch. 2

Licensee: Prairie Public Television Inc.

Transmitter: 9-mi. N of Petersburg.

Technical Facilities: Channel No. 2 (54-60 MHz). Authorized power: 100-kw visual, 10-kw aural. Antenna: 1337-ft. above av. terrain, 1458-ft. above ground, 2979-ft. above sea level.

Latitude	48°	08'	24"
Longitude	97°	59'	38"

Began Operation: September 15, 1974.

Personnel: See KFME, Fargo.

### KRSR Minot Ch. 6

Licensee: Prairie Public Television Inc.

Transmitter: 11.5-mi. S & 4.25-mi. W of Minot.

Technical Facilities: Channel No. 6 (82-88 MHz). Authorized power: 100-kw visual, 10-kw aural. Antenna: 1070-ft. above av. terrain, 1031-ft. above ground, 3149-ft. above sea level.

Latitude	48°	03'	03"
Longitude	101°	23'	24"

Began Operation: January 25, 1980.

Personnel: See KFME, Fargo.

### KWSE Williston Ch. 4

Licensee: Prairie Public Television Inc.

Studio: See KFME, Fargo, N.D.

1984 Edition

Transmitter: 12-mi. W of Williston.

Technical Facilities: Channel No. 4 (66-72 MHz). Authorized power: 100-kw visual, 10-kw aural. Antenna: 910-ft. above av. terrain, 823-ft. above ground, 3120-ft. above sea level.

Latitude	48°	08'	30"
Longitude	103°	53'	34"

Began Operation: April 8, 1983.

Personnel: See KFME, Fargo, N.D.

---

## OHIO

---

### WEAO Akron Ch. 49

Licensee: Northeastern Educational Television of Ohio Inc., 275 Martinel Dr., Kent, Ohio 44240.

Studios: U. of Akron, Kent State U., Youngstown State U.

Telephone: 216-678-1656.

Transmitter: 2101 S. Cleveland-Massillon Rd., Copley.

Technical Facilities: Channel No. 49 (680-686 MHz). Authorized power: 685.6-kw max. visual, 68.56-kw max. aural. Antenna: 975-ft. above av. terrain, 963-ft. above ground, 2049-ft. above sea level.

Latitude	41°	04'	58"
Longitude	81°	38'	00"

Satellite Earth Station: Collins; 10-m.

Ownership: Non-profit corp. operated by state-owned educational institutions.

Began Operation: September 21, 1975.

Represented (legal) by Dow, Lohnes & Albertson.

Represented (engineering) by Kessler & Gehman Associates.

Personnel:

TOREY SOUTHWICK, general manager.  
JERRY SCHUMACHER, director of programming.  
JOHN CERVONE, director of engineering.  
KATHY HILLERY CYBULSKI, director of educational services.  
JACQUELINE BIBO, director of development.

### WNEO-TV Alliance Ch. 45

Licensee: Northeastern ETV of Ohio Inc., 275 Martinel Dr., Kent, Ohio 44240.

Studios: U. of Akron, Kent State U., Youngstown State U.

Transmitter: 0.6-mi. NW of intersection of U.S. Rte. 62 & Duck Creek Rd., 2.4-mi. W of Salem.

Technical Facilities: Channel No. 45 (656-662 MHz). Authorized power: 1820-kw max. & 1260-kw horizontal visual, 362-kw max. & 126-kw horizontal aural. Antenna: 830-ft. above av. terrain, 770-ft. above ground, 2045-ft. above sea level.

Latitude	40°	54'	23"
Longitude	80°	54'	40"

Began Operation: May 30, 1973.

Personnel: See WEAO, Akron.

## Public/ETV Stations

Ohio—(Continued)

### WOUB-TV

Athens

Ch. 20

Licensee: Ohio University, Athens, O. 45701.

Studio: Ohio University Campus. Telephone: 614-594-6171.

Transmitter: Golf Course Rd.

Technical Facilities: Channel No. 20 (506-512 MHz). Authorized power: 1070-kw visual, 107-kw aural. Antenna: 810-ft. above av. terrain, 871-ft. above ground, 1666-ft. above sea level.

Latitude	39°	18'	50"
Longitude	82°	08'	54"

Requests modification of CP for change to 1004.6-kw visual, 100.46-kw aural, 804-ft. above av. terrain, 856-ft. above ground, 1632-ft. above sea level. BMPET-820217KG.

News Services: AP, UPI.

Satellite Earth Station: Collins; 10-m.

Ownership: Ohio University.

Began Operation: December 27, 1962.

AM Affiliate: WOUB, 0.5-kw, 1340 kHz.

FM Affiliate: WOUB-FM, 50-kw, 91.3 MHz (No. 217), 500-ft.

Represented (legal) by Cohn & Marks.

Represented (engineering) by Jansky & Bailey.

Personnel:

N. JOSEPH WELLING, director, Telecommunications Center.  
JERRY CARMEAN, chief engineer.

### WOUC-TV

Cambridge

Ch. 44

Licensee: Ohio University, Athens, Ohio 45701.

Studio: See WOUB-TV, Athens.

Transmitter: 3.8-mi. NW of Fairview on Pisgah Rd.

Technical Facilities: Channel No. 44 (650-656 MHz). Authorized power: 550-kw max. & 436-kw horizontal visual, 55.5-kw aural. Antenna: 1290-ft. above av. terrain, 1210-ft. above ground, 2345-ft. above sea level.

Latitude	40°	05'	32"
Longitude	81°	17'	19"

News Services: AP, UPI.

Began Operation: July 26, 1973.

Represented (legal) by Cohn & Marks.

Represented (engineering) by Jansky & Bailey.

Personnel: See WOUB-TV, Athens.

### WCET

Cincinnati

Ch. 48

Licensee: Greater Cincinnati Television Educational Foundation, 1223 Central Parkway, Cincinnati, O. 45214.

Studio: 1223 Central Pkwy., Cincinnati, Ohio 45214.

Telephone: 513-381-4033.

Transmitter: 2222 Chickasaw St.

1054

Technical Facilities: Channel No. 48 (674-680 MHz). Authorized power: 2233.6-kw max. & 1990.9-kw horizontal visual, 223.6-kw max. & 199-kw horizontal aural. Antenna: Mounted on WLWT tower, 1073-ft. above av. terrain, 953-ft. above ground, 1788-ft. above sea level.

Latitude	39°	07'	28"
Longitude	84°	31'	18"

Satellite Earth Station: Collins; 10-m.

Ownership: Foundation officers: David Black, chairman; Charles W. Vaughan, pres.; Mrs. Robert L. Braddock, secy.; Calvin H. Conliffe, treas.

Began Operation: July 26, 1954.

Personnel:

CHARLES W. VAUGHAN, president & general manager.  
EARLE (BUD) GILLIS, vice president, development.  
JACK DOMINIC, vice president, marketing & communications.  
RONALD L. WILSON, vice president, telecommunications.  
DOLORES SHAFFER, vice president, administrative services.  
SUE C. APKING, director, instructional TV.  
EDWARD MIDDLETON, director, engineering.

### WVIZ-TV

Cleveland

Ch. 25

Licensee: ETV Association of Metropolitan Cleveland.

Studio: 4300 Brookpark Rd., Cleveland 44134.

Telephone: 216-398-2800.

Transmitter: 9466 Ridge Rd., North Royalton, Ohio.

Technical Facilities: Channel No. 25 (536-542 MHz). Authorized power: 1000-kw max. & 646-kw horizontal visual, 64.6-kw aural. Antenna: 1000-ft. above av. terrain, 814-ft. above ground, 1944-ft. above sea level.

Latitude	41°	20'	28"
Longitude	81°	44'	24"

Satellite Earth Station: Collins; 10-m.

Ownership: Non-profit organization. Officers: William J. DeLancey, chmn.; E. Mandell de Windt, Allen C. Holmes & Dudley Taw, vice chmn.; M. Brock Weir, chmn.-exec. committee; Betty Cope, pres.; William R. Stewart, secy.; Edward W. Sloan Jr., treas.; Alex Taylor, asst. treas.

Began Operation: February 7, 1965.

Personnel:

BETTY COPE, general manager.  
RALPH E. CAMPBELL, director of engineering.  
FRANK E. STRNAD, operations manager.

### WOSU-TV

Columbus

Ch. 34

Licensee: Ohio State University, Telecommunications Center, Columbus, Ohio 43210.

Studio: 2400 Olentangy River Rd., Columbus 43210.

Telephone: 614-422-9678.

Transmitter: Ohio Rte. 3, approx. 2-mi. N of Westerville.

Technical Facilities: Channel No. 34 (590-596 MHz). Authorized power: 1170-kw max. & 933-kw horizontal visual, 117-kw max. & 186-kw horizontal aural. Antenna: 1080-ft. above av. terrain, 1124-ft. above ground, 2045-ft. above sea level.

Latitude	40°	09'	33.5"
Longitude	82°	55'	21.5"

TV & Cable Factbook No. 52

News Services: AP, UPI.

Satellite Earth Station: Collins; 10-m.

Ownership: Ohio State U. Officers: John D. Jacob, chairman, board of trustees; Edward H. Jennings, pres.

Began Operation: Feb. 20, 1956.

AM Affiliate: WOSU, 5-kw, 820 kHz.

FM Affiliate: WOSU-FM, 50-kw, 89.7 MHz (No. 209), 466-ft.

Represented (legal) by Dow, Lohnes & Albertson.

**Personnel:**

DALE OUZTS, general manager.  
 ED CLAY, station manager.  
 JOHN H. BATTISON, director, engineering.  
 MERVIN A. DUREA, director, special projects.  
 BRUCE MATHEWS, director, instructional services.  
 DON DAVIS, director, radio.  
 SHERI WALKER, director, business administration.  
 KARIE BONEAU, director, marketing.  
 DAVE SHEETS, director, development.  
 TERRY BUERGER, program manager.

## WPTD Dayton Ch. 16

Licensee: Greater Dayton Public Television Inc., 3440 Office Park Dr., Dayton, Ohio 45439.

Studio: Wright State University.

Telephones: 513-298-9500 (office); 513-262-8940 (transmitter).

Transmitter: 2563 South Gettysburg Ave., Dayton, O.

Technical Facilities: Channel No. 16 (482-488 MHz). Authorized power: 1380-kw max. & 1320-kw horizontal visual, 138-kw max. & 132-kw horizontal aural. Antenna: 531-ft. above av. terrain, 500-ft. above ground, 1421-ft. above sea level.

Latitude	39°	42'	47"
Longitude	84°	15'	18"

Holds CP for change to 1140-kw visual, 114-kw aural, 1150-ft. above av. terrain, 1098-ft. above ground, 1170-ft. above sea level, lat. 39° 43' 16", long. 84° 15' 00"; transmitter to 3896 Guthrie Rd., Dayton. BMPET-830531KE.

Satellite Earth Station: Collins; 10-m.

Ownership: Non-profit organization. Officers: Clair R. Tettemer, pres.; Frank L. Gilland, v.p. development; Suzanne A. O'Brien, treas. Also operates WPTO Oxford, Ohio.

Began Operation: March 20, 1967 as commercial WKTR-TV; left air February 26, 1971. Sold to Ohio ETV Network Commission October 14, 1971. Began operation as educational station April 27, 1972. Assigned to present owners July 1, 1975.

**Personnel:**

CLAIR R. TETTEMER, president & general manager.  
 JUDITH M. BAKER, v.p. & station manager.  
 FRANK L. GILLAND II, v.p. for development.  
 H. FRED STONE, chief engineer.  
 SUZANNE A. O'BRIEN, director of business administration.

## WBGU-TV Lima-Bowling Green Ch. 57

Licensee: Bowling Green State University, Troup Ave., Bowling Green, Ohio 43403.

1984 Edition

Studio: Troup Ave., Bowling Green University.

Telephone: 419-372-0121.

Transmitter: Belmore Rd., 4.7-mi. S of Deshler.

Technical Facilities: Channel No. 57 (728-734 MHz). Authorized power: 740-kw max. & 479-kw horizontal visual, 147-kw max. & 95.5-kw horizontal aural. Antenna: 1060-ft. above av. terrain, 1094-ft. above ground, 1821-ft. above sea level.

Latitude	41°	08'	13"
Longitude	83°	54'	23"

Holds CP for change to 1000-kw max. visual, 100-kw max. aural, 1051-ft. above av. terrain, 1091-ft. above ground, 1818-ft. above sea level. BPET-830301KN.

Satellite Earth Station: Collins; 10-m.

Ownership: Bowling Green State University.

Began Operation: March 24, 1973.

FM Affiliate: WBGU, 1.35-kw, 88.1 MHz (No. 201), 110-ft.

**Personnel:**

DR. DUANE E. TUCKER, dir. of television services & general manager.  
 RONALD GARGASZ, program manager.  
 WILLIAM LEUTZ, chief engineer.  
 PATRICK FITZGERALD, director of learning services.  
 JOAN GORDON, director of television information.

## WPTO Oxford Ch. 14

Licensee: Greater Dayton Public Television Inc., 3440 Office Park Dr., Dayton, Ohio 45439.

Studio: See WPTD, Dayton.

Telephones: 513-298-9500 (office); 513-262-8940 (transmitter).

Transmitter: 810 Oak St., Oxford 45056.

Technical Facilities: Channel No. 14 (470-476 MHz). Authorized power: 204-kw visual, 40.7-kw aural. Antenna: 300-ft. above av. terrain, 352-ft. above ground, 1243-ft. above sea level.

Latitude	39°	30'	26"
Longitude	84°	44'	09"

Began Operation: October 14, 1959.

Personnel: See WPTD, Dayton.

## WPBO-TV Portsmouth Ch. 42

Licensee: Ohio State University, Telecommunications Center, 2400 Olentangy River Rd., Columbus, Ohio 43210.

Studio: See WOSU-TV, Columbus.

Transmitter: Nauvoo Pond Creek Rd., 4-mi. WNW of Portsmouth.

Technical Facilities: Channel No. 42 (638-644 MHz). Authorized power: 521-kw max. & 398-kw horizontal visual, 105-kw max. & 79.4-kw horizontal aural. Antenna: 1236-ft. above av. terrain, 953-ft. above ground, 2049-ft. above sea level.

Latitude	38°	45'	41.5"
Longitude	83°	03'	41.0"

Began Operation: October 1, 1973.

Represented (legal) by Dow, Lohnes & Albertson.

Personnel: (See also WOSU-TV, Columbus)

## Public/ETV Stations

Ohio—(Continued)

DALE OUZTS, general manager.  
JOHN H. BATTISON, director, engineering.  
DON BISSELL, chief operator.  
DAVID MOODY, operator.  
DAVE MORRISON, operator.

### WGTE-TV

Toledo

Ch. 30

Licensee: The Public Broadcasting Foundation of Northwest Ohio, Box 30, Toledo, Ohio 43692.

Studio: 136 Huron St., Toledo. Telephone: 419-243-3091.

Transmitter: SW corner of Wynn & Corduroy Rds., Oregon, Ohio.

Technical Facilities: Channel No. 30 (566-572 MHz). Authorized power: 1000-kw max. & 912-kw horizontal visual, 135-kw horizontal aural. Antenna: 1030-ft. above av. terrain, 1061-ft. above ground, 1655-ft. above sea level.

Latitude	41°	39'	26.5"
Longitude	83°	25'	55.0"

Satellite Earth Station: Collins; 10-m.

Ownership: Foundation officers: James L. Brown, chmn.; Robert D. Smith, pres. & gen. mgr.; Ann A. Stranahan, Robert C. Doban, Alfred G. Hawkins, Georgia Welles & Walter Crockrel Jr., v.p.s.; Harry Kessler, secy.; Edwin Bergsmark, treas.

Began Operation: October 10, 1960.

FM Affiliate: WGTE-FM, 30-kw, 91.3 MHz (No. 217), 570-ft.

Represented (legal) by Schwartz, Woods & Miller.

#### Personnel:

ROBERT D. SMITH, president & general manager.  
LYN DRABIK, operations manager.  
SHIRLEY TIMONERE, director, television broadcasting.  
STEVEN ASHLEY, manager, promotions.  
DAN NIEDZWIECKI, director of engineering.  
THOMAS REED, controller.  
TOM PAINE, station manager, WGTE-FM, WGLE (FM).  
MARY RICHTER, director, learning services.  
WALTER McGHEE, director, marketing.

---

## OKLAHOMA

---

### KWET

Cheyenne

Ch. 12

Licensee: Oklahoma Educational Television Authority, Box 14190, Oklahoma City 73113.

Studio & Telephone: See KETA, Oklahoma City.

Transmitter: 1.4-mi. S of Cheyenne.

Technical Facilities: Channel No. 12 (204-210 MHz). Authorized power: 316-kw max. & 295-kw horizontal visual, 31.6-kw max. & 29.5-kw horizontal aural. Antenna: 980-ft. above av. terrain, 987-ft. above ground, 3079-ft. above sea level.

Latitude	35°	35'	36"
Longitude	99°	40'	03"

Began Operation: August 1, 1978.

Represented (legal) by Cohn & Marks.

Represented (engineering) by Cohen & Dippell.

1056

Personnel: See KETA, Oklahoma City.

### KOET

Eufaula

Ch. 3

Licensee: Oklahoma Educational Television Authority.

Transmitter: 4.2-mi. NE of Quinton on Blu Mtn.

Technical Facilities: Channel No. 3 (60-66 MHz). Authorized power: 100-kw visual, 10-kw aural. Antenna: 1310-ft. above av. terrain, 699-ft. above ground, 2049-ft. above sea level.

Latitude	35°	11'	01"
Longitude	95°	20'	20"

Began Operation: December 1, 1977.

Personnel: See KETA, Oklahoma City.

### KETA

Oklahoma City

Ch. 13

Licensee: Oklahoma Educational Television Authority, Box 14190, Oklahoma City 73113.

Studio & Transmitter: 7403 N. Kelley, Oklahoma City 73113.

Telephone: 405-848-8501.

Technical Facilities: Channel No. 13 (210-216 MHz). Authorized power: 316-kw visual, 31.6-kw aural. Antenna: 1450-ft. above av. terrain, 1500-ft. above ground, 2724-ft. above sea level.

Latitude	35°	32'	58"
Longitude	97°	29'	48"

Satellite Earth Station: Collins; 10-m.

Ownership: Statutory corporation established by Oklahoma State Legislature. Also operates KWET, Cheyenne; KOET, Eufaula & KOED-TV, Tulsa.

Began Operation: April 13, 1956.

Represented (legal) by Cohn & Marks.

#### Personnel:

BOB ALLEN, director & general manager.  
STEVE STATON, deputy director, network operations.  
MALCOLM WALL, deputy director, programming & production.  
BILL KEY, chief engineer.  
BEN HARDCASTLER, operations manager.  
TOM GILMORE, news/public affairs manager.  
T. LYNNE WATERS, public information.  
WILLIAM KEELING, production manager.

### KOED-TV

Tulsa

Ch. 11

Licensee: Oklahoma Educational Television Authority.

Studio: 811 N. Sheridan, Tulsa 74115.

Telephone: 918-838-7611.

Transmitter: 6.4-mi. WNW of Tulsa, near Sand Springs.

Technical Facilities: Channel No. 11 (198-204 MHz). Authorized power: 259-kw visual, 37-kw aural. Antenna: 1270-ft. above av. terrain, 1133-ft. above ground, 2146-ft. above sea level.

Latitude	36°	11'	26"
Longitude	96°	05'	50"

TV & Cable Factbook No. 52

## Public/ETV Stations

Holds CP for change to 316-kw max. & 240-kw horizontal visual, 52.5-kw aural, 1660-ft. above av. terrain, 1839-ft. above ground, 2549-ft. above sea level, lat. 36° 01' 15", long. 95° 40' 32"; transmitter to N of intersection of Muskogee Toll Rd. & S. 101st St., approx. 1.8-mi. E of Oneta. BPET-790926KE.

Ownership: See KETA, Oklahoma City.

Began Operation: January 12, 1959.

Represented (legal) by Cohn & Marks.

Represented (engineering) by Cohen & Dippell.

### Personnel:

LARRY MILLER, station manager.  
REX DAUGHERTY, news/public affairs coordinator.  
JIM REID, production coordinator.  
LEON HOLLAND, chief engineer.

---

## OREGON

---

### KVDO-TV

Bend

Ch. 3

Licensee: State of Oregon acting by & through the Oregon Commission on Public Bcstg.

Transmitter: Prospect Hill, 7-mi. SW of Salem.

Technical Facilities: Channel No. 3 (60-66 MHz). Authorized power: 19.5-kw visual, 3.89-kw aural. Antenna: 1070-ft. above av. terrain, 300-ft. above ground, 1419-ft. above sea level.

Latitude	44°	51'	17"
Longitude	123°	07'	17"

Holds CP for change to 19.5-kw visual, 3.89-kw aural, 746-ft. above av. terrain, 299-ft. above ground, 4519-ft. above sea level, lat. 44° 04' 01", long. 121° 19' 57"; transmitter to Awbrey Butte, Bend.

Began Operation: February 24, 1970. Sale to Corvallis TV Cable (Liberty Communications) by Channel 3 Inc. (Harry E. Godsil, et al.) approved by FCC September 27, 1972. Sale to present owner approved February 19, 1976.

Personnel: See KOAP-TV Portland.

### KOAC-TV

Corvallis

Ch. 7

Licensee: State of Oregon acting by and through the Oregon Commission on Public Bcstg., 2828 S.W. Front Ave., Portland 97201.

Telephone: 503-754-4311.

Transmitter: 5-mi. true N of center of Corvallis.

Technical Facilities: Channel No. 7 (174-180 MHz). Authorized power: 263-kw visual, 26.3-kw aural. Antenna: 1230-ft. above av. terrain, 273-ft. above ground, 1773-ft. above sea level.

Latitude	44°	38'	25"
Longitude	123°	16'	25"

AM Affiliate: KOAC, 5-kw, 550 kHz.

Ownership: State of Oregon acting by and through the Oregon Commission on Public Bcstg.

Began Operation: October 7, 1957.

Represented (legal) by Fisher, Wayland, Cooper & Leader.

Oregon Public Broadcasting Personnel: See KOAP-TV, Portland.

ROBERT CROOK, assistant chief engineer.

1984 Edition

### KTVR

La Grande

Ch. 13

Licensee: State of Oregon acting by and through the Oregon Commission on Public Bcstg.

Transmitter: Mt. Fanny, 17.5-mi. E of La Grande.

Technical Facilities: Channel No. 13 (210-216 MHz). Authorized power: 12.9-kw visual, 2.45-kw aural. Antenna: 2603-ft. above av. terrain, 87-ft. above ground, 7219-ft. above sea level.

Latitude	45°	18'	33"
Longitude	117°	44'	09"

Began Operation: December 6, 1964 as commercial station. Sale to present owner approved by FCC August 31, 1976. Began operation as educational station February 17, 1977. Left air August 14, 1977. Returned to air January 1, 1978.

Personnel: See KOAP-TV Portland.

### KSYS

Medford

Ch. 8

Licensee: Southern Oregon Public Television Inc., 34 S. Fir St., Medford, Ore. 97501.

Studio: 34 S. Fir St.

Transmitter: Bureau Land Management Communications Bldg., King Mtn., 28-mi. NW of Medford,

Technical Facilities: Channel No. 8 (180-186 MHz). Authorized power: 60.3-kw visual, 12-kw aural. Antenna: 2668-ft. above av. terrain, 140-ft. above ground, 5402-ft. above sea level.

Latitude	42°	41'	30.8"
Longitude	123°	13'	46.1"

Satellite Earth Station: Collins; 10-m.

Ownership: Non-profit organization. W. Boyce Stanard, pres.; Art Knoles, v.p.; B. Kent Blackhurst, secy.; R. M. Sorenson, treas.

Began Operation: January 17, 1977.

Represented (legal) by Victor P. Reed.

Represented (engineering) by Lohnes & Culver.

### Personnel:

EDWARD P. BARNETT, exec. v.p. & general manager.  
ARTHUR KNOLES, station manager.  
DON BENNETT, chief engineer.  
ROBERT POOL, operations manager.

### KOAP-TV

Portland

Ch. 10

Licensee: State of Oregon acting by and through the Oregon Commission on Public Bcstg.

Studio: 2828 S.W. Front Ave., Portland 97201.

Telephone: 503-229-4892.

Transmitter: Healy Heights, Portland.

Technical Facilities: Channel No. 10 (192-198 MHz). Authorized power: 60.3-kw visual, 12-kw aural. Antenna: 950-ft. above av. terrain, 205-ft. above ground, 1235-ft. above sea level.



## Public/ETV Stations

Oregon—(Continued)

Latitude 45° 29' 25"  
Longitude 122° 41' 45"

Requests modification of CP for change to 316-kw visual, 31.6-kw aural, 1740-ft. above av. terrain, 1081-ft. above ground, 2049-ft. above sea level, lat. 45° 31' 21", long. 122° 45' 08"; transmitter to 262 N.W. Miller Rd., Portland. BNPET-830509KL.

Ownership: State of Oregon acting by and through the Oregon Commission on Public Bcstg.

Began Operation: February 6, 1961.

FM Affiliate: KOAP-FM, 61-kw, 91.5 MHz (No. 218), 960-ft.

Represented (legal) by Fisher, Wayland, Cooper & Leader.

### Personnel:

GERARD L. APPY, executive director.  
ROBERT HINZ, director of engineering.  
TOM DOGGETT, director of television programming.  
SHARON GILLIAM, director of public information.  
WILLIAM McGRATH, director of development.  
NEVTON DUNN, systems chief engineer.  
MICHAEL TONDREAU, assistant chief engineer.

---

## PENNSYLVANIA

---

### WLVT-TV

Allentown-Bethlehem-Easton

Ch. 39

Licensee: Lehigh Valley Public Telecommunications Corp., Mountain Dr., Bethlehem, Pa. 18015.

Studio: Mountain Dr., Bethlehem, Pa. 18015.

Telephone: 215-867-4677. TWX: 510-657-4012.

Transmitter: Salisbury Twp., S of East Rock Rd., Allentown, Pa.

Technical Facilities: Channel No. 39 (620-626 MHz). Authorized power: 575-kw max. & 494-kw horizontal visual, 98-kw horizontal aural. Antenna: 987-ft. above av. terrain, 507-ft. above ground, 1507-ft. above sea level.

Latitude 40° 33' 58"  
Longitude 75° 26' 06"

Satellite Earth Station: Collins; 10-m.

Ownership: Non-profit corp. Officers: Robert L. Hewitt, chmn.; Malcolm J. Gross, vice chmn., finance; Sheldon P. Siegel, pres. & gen. mgr.; Anne Kline, secy.; Esther M. Lee, treas.

Began Operation: September 7, 1965.

### Personnel:

SHELDON P. SIEGEL, president & general manager.  
DONALD ROBERT, program director.  
FRANK DOBIAS, director, school services.  
CALLIE ENGLESON, office manager.  
JERRY A. RICHARDS, director, engineering.  
GILBERT AYKROYD, asst. dir., engineering.

### WPSX-TV

Clearfield

Ch. 3

Licensee: The Pennsylvania State University, University Park, Pa.

Studio: Wagner Annex, University Park, Pa. 16802.

Telephone: 814-865-9531.

Transmitter: McGeorge Rd., 7-mi. N of Clearfield.

1058

Technical Facilities: Channel No. 3 (60-66 MHz). Authorized power: 100-kw visual, 20-kw aural. Antenna: 880-ft. above av. terrain, 539-ft. above ground, 2714-ft. above sea level.

Latitude 41° 07' 21"  
Longitude 78° 26' 28"

Satellite Earth Station: Collins; 10-m.

Ownership: The Pennsylvania State University.

Began Operation: March 1, 1965.

Represented (legal) by Kadison, Pfaelzer, Woodard, Quinn & Rossi.

Represented (engineering) by A. Earl Cullum Jr. Consulting Engineers.

### Personnel:

MARLOWE FROKE, general manager.  
CARL FISHER, chief engineer.  
JOHN GRANT, asst. director, programming, production & development.  
DAVID PHILLIPS, assistant to general manager.  
LAWRENCE JOHNSTON, asst. director, operations & services.

## WQLN

Erie

Ch. 54

Licensee: Public Broadcasting of Northwest Pennsylvania Inc., Box 10, Erie, Pa. 16512.

Studio: 8425 Peach St. Telephone: 814-868-4654.

Transmitter: 2.25-mi. SE of Kearsarge.

Technical Facilities: Channel No. 54 (710-716 MHz). Authorized power: 977-kw max. & 794-kw horizontal visual, 97.7-kw max. & 79.4-kw horizontal aural. Antenna: 880-ft. above av. terrain, 717-ft. above ground, 2017-ft. above sea level.

Latitude 42° 02' 31"  
Longitude 80° 03' 57"

Satellite Earth Station: Collins; 10-m.

FM Affiliate: WQLN-FM, 35-kw, 91.3 MHz (No. 217), 500-ft.

Ownership: Non-profit corp. Officers: Robert Lugenbeal, chairman; Alan McDonall, vice chmn.; John G. Gent, secy.; Thomas Doolin, treas.

Began Operation: August 13, 1967.

### Personnel:

ROBERT CLARK, station manager.

## WITF-TV

Harrisburg

Ch. 33

Licensee: South Central Educational Broadcasting Council, Box 2954, Harrisburg, Pa. 17105.

Studio: 1982 Locust Lane, Harrisburg.

Telephone: 717-236-6000.

Transmitter: Blue Mtn., near Harrisburg, Pa.

Technical Facilities: Channel No. 33 (584-590 MHz). Authorized power: 1110-kw max. & 437-kw horizontal visual, 110-kw max. & 43.7-kw horizontal aural. Antenna: 1405-ft. above av. terrain, 724-ft. above ground, 2007-ft. above sea level.

Latitude 40° 20' 45"  
Longitude 76° 52' 06"

News Service: AP.

Satellite Earth Station: Collins; 10-m.

## Public/ETV Stations

Ownership: Non-profit corp. Officers: Henry Long, chmn.; Larry Thompson, vice chmn.; Lois L. Grass, PPTN Commission rep.; Andrew M. Bradley, public bcstg. delegate; Lois G. Haynes, secy.; Oscar L. Lingle, treas.

Began Operation: November 22, 1964.

FM Affiliate: WITF-FM, 4.2-kw, 89.5 MHz (No. 208), 1360-ft.

Represented (legal) by Dow, Lohnes & Albertson.

Represented (engineering) by Cohen & Dippell.

### Personnel:

ROBERT F. LARSON, president & general manager.  
JOHN A. BOSAK, director of engineering,  
MICHAEL L. GREENWALD, v.p., development.  
JAMES T. COYLE, v.p., administration & finance.  
ROBERT H. HOSTETTER JR., v.p., media & community.  
JOHN T. BLAIR, director of production & operations.

### WQED Pittsburgh Ch. 13

Licensee: Metropolitan Pittsburgh Public Bcstg. Inc., 4802 Fifth Ave., Pittsburgh, Pa. 15213.

Studio: 4802 Fifth Ave. Telephone: 412-622-1300.

Transmitter: 2850 Berthoud St.

Technical Facilities: Channel No. 13 (210-216 MHz). Authorized power: 316-kw visual, 63.1-kw aural. Antenna: 690-ft. above av. terrain, 600-ft. above ground, 1760-ft. above sea level.

Latitude	40°	26'	46"
Longitude	79°	57'	51"

Satellite Earth Station: Collins; 10-m.

Ownership: Officers of this publicly financed station are: Albert C. Van Dusen, chmn.; Elsie Hillman & Milton Hulme Jr., vice chmn.; Lloyd Kaiser, pres.; Thomas Skinner, exec. v.p.; Jay Rayvid, senior v.p.; George R. Craig, secy.; Harry R. Edelman III, treas.; Donald E. Abraham, asst. secy.; Frieda Shapira & George H. Taber, asst. treasurers; Donald Y. Clem & Mrs. James Fisher, executive committee. Also operates WQEX, Pittsburgh.

Began Operation: March 19, 1954.

FM Affiliate: WQED-FM, 43-kw, 89.3 MHz (No. 207), 500-ft.

Represented (legal) by Reed, Smith, Shaw & McClay; Covington & Burling, Washington.

### Personnel:

LLOYD KAISER, president & general manager.  
THOMAS SKINNER, executive vice president.  
JAY RAYVID, senior vice president.  
DAN FALES, vice president, programming.  
DALE BELL, vice president, production.  
THOMAS F. MADIGAN, v.p., national program development.  
DON ABRAHAM, controller.  
SAM SILBERMAN, director of programming.

### WQEX Pittsburgh Ch. 16

Licensee: Metropolitan Pittsburgh Public Bcstg. Inc.

Studio, Transmitter & Telephone: See WQED, Pittsburgh.

Technical Facilities: Channel No. 16 (482-488 MHz). Authorized power: 264-kw max. & 164-kw horizontal visual, 52.8-kw max. & 34.2-kw horizontal aural. Antenna: 690-ft. above av. terrain, 600-ft. above ground, 1760-ft. above sea level.

1984 Edition

Latitude	40°	26'	46"
Longitude	79°	57'	51"

Holds CP for change to 1320-kw max. & 851-kw horizontal visual, 132-kw max. & 85.1-kw horizontal aural, 700-ft. above av. terrain. BPET-810116KE.

Began Operation: March 20, 1959. Left air November 1, 1961. Resumed operation January 18, 1963.

Personnel: See WQED, Pittsburgh.

### WVIA-TV Scranton-Wilkes-Barre & Hazleton Ch. 44

Licensee: Northeastern Pennsylvania ETV Association, The Public Broadcasting Center, Pittston, Pa. 18640.

Studio: Old Boston Rd., Jenkins Twp., Pa.

Telephones: 717-344-1244 or 826-6144.

Transmitter: Penobscott Knob, 2.5-mi. S of Wilkes-Barre, Mountain Top, Pa.

Technical Facilities: Channel No. 44 (650-656 MHz). Authorized power: 2000-kw max. & 1510-kw horizontal visual, 200-kw max. & 151-kw horizontal aural. Antenna: 1670-ft. above av. terrain, 845-ft. above ground, 2949-ft. above sea level.

Latitude	41°	10'	55"
Longitude	75°	52'	17"

News Service: UPI.

Satellite Earth Station: Collins; 10-m.

Ownership: Non-profit association. Officers: Dr. John Sutton, chmn.; Dr. John E. Walsh, pres. & gen. mgr.; David Tressler, treas.; Sylvia Hughes, secy.

Began Operation: September 26, 1966.

FM Affiliate: WVIA-FM, 5-kw, 89.9 MHz (No. 210), 1250-ft.

Represented (legal) by Dow, Lohnes & Albertson.

### Personnel:

DR. JOHN E. WALSH, president & general manager.  
GEORGE B. SEYMOUR, director of engineering.  
MARIANNE BARRETT, director of TV operations.  
BILL KELLY, asst. gen. mgr., community development.  
MINDY LABOSKIE, promotion director.  
WALTER H. R. MOHR, instructional television director.

---

## RHODE ISLAND

---

### WSBE-TV Providence Ch. 36

Licensee: Rhode Island Public Telecommunications Authority, 24 Mason St., Providence 02903.

Studio: 24 Mason St. Telephone: 401-277-3636.

Transmitter: Neutaconkanut Hill, Ipswich Rd., Johnston, R.I.

Technical Facilities: Channel No. 36 (602-608 MHz). Authorized power: 479-kw visual, 47.9-kw aural. Antenna: 600-ft. above av. terrain, 532-ft. above ground, 825-ft. above sea level.

Latitude	41°	48'	18"
Longitude	71°	28'	24"

## Public/ETV Stations

Rhode Island—(Continued)

Holds CP for change to 2377-kw max. & 2140-kw horizontal visual, 237.7-kw max. & 214-kw horizontal aural, 600-ft. above av. terrain, 541-ft. above ground, 833-ft. above sea level. BPET-601.

Satellite Earth Station: Collins; 10-m.

Ownership: Rhode Island Public Telecommunications Authority.

Began Operation: June 1, 1967.

Represented (legal) by Schwartz, Woods & Miller.

### Personnel:

WARREN A. KRAETZER, general manager.  
ROBERT A. GURNEY, chief engineer.  
JAMES A. GERSHMAN, advertising manager.

---

## SOUTH CAROLINA

---

### WEBA-TV

Allendale-Barnwell

Ch. 14

Licensee: South Carolina Educational TV Commission, 2712 Millwood Ave., Columbia, S.C. 29250.

Studio: See WRLK-TV, Columbia.

Transmitter: 4-mi. SSW of Barnwell on County Rd. 69.

Technical Facilities: Channel No. 14 (470-476 MHz). Authorized power: 557-kw visual, 55.7-kw aural. Antenna: 805-ft. above av. terrain, 809-ft. above ground, 1049-ft. above sea level.

Latitude	33°	11'	12.5"
Longitude	81°	23'	53.5"

Began Operation: September 5, 1967.

Represented (legal) by Dow, Lohnes & Albertson.

Personnel: See WRLK-TV, Columbia.  
ED CORTEZ, station supervisor.

### WJWJ-TV

Beaufort

Ch. 16

Licensee: South Carolina ETV Commission.

Studio: 105 Ribaut Rd., Beaufort.

Transmitter: Hwy. 119, 4-mi. W of Green Pond, S.C.

Technical Facilities: Channel No. 16 (482-488 MHz). Authorized power: 852-kw max. & 407-kw horizontal visual, 84.7-kw aural. Antenna: 1280-ft. above av. terrain, 1318-ft. above ground, 1334-ft. above sea level.

Latitude	32°	42'	44"
Longitude	80°	40'	49"

News Service: AP.

Began Operation: September 10, 1975.

FM Affiliate: WJWJ-FM, 48-kw, 89.9 MHz (No. 210), 1100-ft.

Represented (legal) by Dow, Lohnes & Albertson.

### Personnel:

RONALD SCHOENHERR, station manager.  
MICHAEL BRANNEN, program manager.  
HARRY KRAMER, engineering manager.  
DAVID KURLOWICH, transmitter supervisor.  
PAUL KEYSERLING, staff photographer.  
ED WOOTEN, production manager.

### WITV

Charleston

Ch. 7

Licensee: South Carolina Educational Television Commission.

Studio: See WRLK-TV, Columbia.

Transmitter: Rifle Range Rd., 5.5-mi. E of Charleston.

Technical Facilities: Channel No. 7 (174-180 MHz). Authorized power: 310-kw visual, 31-kw aural. Antenna: Directional, 890-ft. above av. terrain, 1044-ft. above ground, 1049-ft. above sea level.

Latitude	32°	47'	44"
Longitude	79°	50'	27"

Requests CP for change to 316-kw max. & 291.2-kw horizontal visual, 31-kw max. & 29.12-kw horizontal aural, 1728-ft. above av. terrain, 2000-ft. above ground, 2010-ft. above sea level, lat. 32° 56' 32", long. 79° 43' 08.5"; transmitter to 2000-ft. W of intersection of Ward Bridge Rd. & Ocean Hwy., 1-mi. NE of Woodville. BPET-800521KT.

Began Operation: January 19, 1964.

FM Affiliate: WSCI, 100-kw, 89.3 MHz (No. 207), 540-ft.

Represented (legal) by Dow, Lohnes & Albertson.

Personnel: See WRLK-TV, Columbia.

WALT MORING, station supervisor.

### WRLK-TV

Columbia

Ch. 35

Licensee: South Carolina Educational Television Commission, 2712 Millwood Ave., Columbia, S.C. 29250.

Studio: 2712 Millwood Ave. Telephone: 803-758-7240.

Transmitter: Hard Scrabble Rd., 6-mi. NNE of Columbia.

Technical Facilities: Channel No. 35 (596-602 MHz). Authorized power: 513-kw visual, 51.3-kw aural. Antenna: 1026-ft. above av. terrain, 999-ft. above ground, 1390-ft. above sea level.

Latitude	34°	07'	07"
Longitude	80°	56'	12"

News Service: AP.

Satellite Earth Station: Collins; 10-m.

Ownership: Organized under state law to promote educational TV. Operates WEBA-TV, Allendale; WJWJ-TV, Beaufort; WITV, Charleston; WHMC, Conway; WJPM-TV, Florence; WNTV, Greenville; WNSC-TV, Rock Hill; WRJA-TV, Sumter & WRET-TV, Spartanburg, all S.C.

Began Operation: September 6, 1966.

FM Affiliate: WLTR, 100-kw, 91.3 MHz (No. 217), 850-ft.

Represented (legal) by Dow, Lohnes & Albertson.

### Personnel:

ROBERT K. BALDWIN, transmitter supervisor.

South Carolina Educational Television Commission Personnel:

HENRY J. CAUTHEN, president & general manager.

THOMAS L. STEPP, deputy manager.

JUNE B. LICATA, v.p., regional stations & community relations.

CHARLES S. MORRIS, director of programming operations.

CHARLTON W. BOWERS, director of engineering.

EDWARD B. GARRIGUES, director of photography.

PATRICK DILLEY, art director.

BOBBI J. KENNEDY, director of continuing education.

GEORGE W. HOPKINS JR., director of special services.

JOSEPH T. KARR, director of administrative services.

WILLIAM D. HAY, director of educational radio.

## Public/ETV Stations

PATRICIA DRESSLER, director of public relations & information.  
PETER L. ANDERSON, director of production.

### WHMC Conway Ch. 23

Licensee: South Carolina ETV Commission.

Transmitter: 6.5-mi. NNW of Conway on County Rd. 569.

Technical Facilities: Channel No. 23 (524-530 MHz). Authorized power: 1740-kw max. & 851-kw horizontal visual, 174-kw max. & 85.1-kw horizontal aural. Antenna: 820-ft. above av. terrain, 842-ft. above ground, 927-ft. above sea level.

Latitude	33°	57'	05"
Longitude	79°	06'	31"

Began Operation: September 2, 1980.

Personnel: See WRLK-TV, Columbia.  
ROBERT COOPER, transmitter supervisor.

### WJPM-TV Florence Ch. 33

Licensee: South Carolina Educational TV Commission.

Transmitter: 5.5-mi. NNE of Florence on County Rd. 173.

Technical Facilities: Channel No. 33 (584-590 MHz). Authorized power: 537-kw visual, 54.3-kw aural. Antenna: 789-ft. above av. terrain, 797-ft. above ground, 923-ft. above sea level.

Latitude	34°	16'	45.5"
Longitude	79°	44'	36.5"

Began Operation: September 3, 1967.

Personnel: See WRLK-TV, Columbia.  
FRANK JENNE, station supervisor.

### WNTV Greenville Ch. 29

Licensee: South Carolina Educational TV Commission.

Transmitter: Altamont Rd., Paris Mtn.

Technical Facilities: Channel No. 29 (560-566 MHz). Authorized power: 339-kw visual, 34.7-kw aural. Antenna: 1142-ft. above av. terrain, 146-ft. above ground, 2181-ft. above sea level.

Latitude	34°	56'	26"
Longitude	82°	24'	38"

Began Operation: September 29, 1963.

FM Affiliate: WEPR, 100-kw, 90.1 MHz (No. 211), 1110-ft.

Personnel: See WRLK-TV, Columbia.  
J. B. COTHRAN, station supervisor.

### WNSC-TV Rock Hill Ch. 30

Licensee: South Carolina Educational Television Commission.

Studio: York Tech. College, Hwy. 21 Bypass, Rock Hill 29730.

1984 Edition

Transmitter: 0.25-mi. NW of intersection of County Rds. 246 & 247, near Edgemoor.

Technical Facilities: Channel No. 30 (566-572 MHz). Authorized power: 575-kw visual, 68-kw aural. Antenna: 691-ft. above av. terrain, 649-ft. above ground, 1289-ft. above sea level.

Latitude	34°	50'	24"
Longitude	81°	01'	07"

News Service: AP.

Satellite Earth Station: Collins; 10-m.

Began Operation: January 3, 1978.

Represented (legal) by Dow, Lohnes & Albertson.

Personnel:

ROBERT M. FRIERSON, station manager.  
JOHN BULLINGTON, programming/public information.  
DAVID TAYLOR, engineering manager.  
JIM GRANT, transmitter supervisor.  
JIMMIE B. CROXTON, administrative assistant.  
LARRY HALL, production manager.

### WRET-TV Spartanburg Ch. 49

Licensee: South Carolina Educational Television Commission.

Studio: See WRLK-TV, Columbia, S.C.

Telephone: 803-578-0981.

Transmitter: 1.5-mi. S of Whitestone Community.

Technical Facilities: Channel No. 49 (680-686 MHz). Authorized power: 1740-kw max. & 832-kw horizontal visual, 174-kw max. & 83.2-kw horizontal aural. Antenna: 970-ft. above av. terrain, 859-ft. above ground, 1659-ft. above sea level.

Latitude	34°	53'	09"
Longitude	81°	49'	15"

Began Operation: September 8, 1980.

Personnel:

WILLIAM S. HART, general manager.  
JOLAN SMOAK, transmitter supervisor.

### WRJA-TV Sumter Ch. 27

Licensee: South Carolina Educational Television Commission.

Studio: 18 N. Harvin St., Sumter, S.C.

Transmitter: 2-mi. S of Hwy. 378, 4-mi. SE of Sumter.

Technical Facilities: Channel No. 27 (548-554 MHz). Authorized power: 787-kw max. & 339-kw horizontal visual, 78.7-kw aural. Antenna: 1163-ft. above av. terrain, 1195-ft. above ground, 1335-ft. above sea level.

Latitude	33°	52'	52"
Longitude	80°	16'	14"

News Service: AP.

Satellite Earth Station: Collins; 10-m.

Began Operation: September 2, 1975.

FM Affiliate: WRJA-FM, 100-kw, 88.1 MHz (No. 201), 1000-ft.

Personnel:

JAMES BARNARD, station manager.  
EDWARD SEXAUER, programming manager.

# Public/ETV Stations

South Carolina—(Continued)

CARROL SENN, engineering manager.  
WILLIAM JONES, transmitter supervisor.  
JILL POTTER, administrative assistant.

---

---

## SOUTH DAKOTA

---

---

### KDSD-TV

Aberdeen  
Ch. 16

Licensee: State Board of Directors for ETV, 310 E. Clark, Vermillion, S.D. 57069.

Studio: See KUSD-TV, Vermillion & KESD-TV, Brookings.

Transmitter: 8-mi. E of Pierpont. Telephone: 605-325-3331.

Technical Facilities: Channel No. 16 (482-488 MHz). Authorized power: 674-kw max. & 537-kw horizontal visual, 103-kw max. & 81.3-kw horizontal aural. Antenna: 1171-ft. above av. terrain, 1062-ft. above ground, 2920-ft. above sea level.

Latitude	45°	29'	55"
Longitude	97°	40'	35"

Ownership: South Dakota ETV Board.

Began Operation: January 1972.

Represented (legal) by Cohn & Marks.

Personnel: See KUSD-TV, Vermillion.

### KESD-TV

Brookings  
Ch. 8

Licensee: South Dakota State University, Brookings, S.D. 57007.

Studio: South Dakota State University.

Telephone: 605-688-4191.

Transmitter: 3-mi. S of Hetland.

Technical Facilities: Channel No. 8 (180-186 MHz). Authorized power: 245-kw visual, 45.7-kw aural. Antenna: 750-ft. above av. terrain, 800-ft. above ground, 2549-ft. above sea level.

Latitude	44°	20'	10"
Longitude	97°	13'	41"

News Service: AP.

Satellite Earth Station: Collins; 10-m.

Ownership: South Dakota State U.

Began Operation: February 4, 1968.

FM Affiliate: KESD, 38-kw, 88.3 MHz (No. 202), 610-ft.

Personnel:

DAVID LEONARD, general manager.  
PETE EGART, production supervisor.  
WILBUR KRAFT, chief engineer.

### KPSD-TV

Eagle Butte  
Ch. 13

Licensee: State Board of Directors for ETV.

Studio: See KUSD-TV, Vermillion & KESD-TV, Brookings.

1062

Telephone: 605-739-3141.

Transmitter: 12-mi. NW of Faith.

Technical Facilities: Channel No. 13 (210-216 MHz). Authorized power: 316-kw visual, 31.6-kw aural. Antenna: 1710-ft. above av. terrain, 1713-ft. above ground, 4313-ft. above sea level.

Latitude	45°	03'	20"
Longitude	102°	15'	40"

Began Operation: September 16, 1974.

Personnel: See KUSD-TV, Vermillion.

### KQSD-TV

Lowry  
Ch. 11

Licensee: State Board of Directors for ETV.

Studio: See KUSD-TV, Vermillion & KESD-TV, Brookings.

Telephone: 605-649-7695.

Transmitter: 3-mi. S of Lowry.

Technical Facilities: Channel No. 11 (198-204 MHz). Authorized power: 234-kw visual, 28.2-kw aural. Antenna: 1040-ft. above av. terrain, 826-ft. above ground, 3066-ft. above sea level.

Latitude	45°	16'	34"
Longitude	99°	59'	03"

Began Operation: March 9, 1976.

Personnel: See KUSD-TV, Vermillion.

### KZSD-TV

Martin  
Ch. 8

Licensee: State Board of Directors for ETV.

Studio: See KUSD-TV, Vermillion & KESD-TV, Brookings.

Telephone: 605-462-6257.

Transmitter: 3-mi. SW of Longvalley.

Technical Facilities: Channel No. 8 (180-186 MHz). Authorized power: 263-kw visual, 28.8-kw aural. Antenna: 880-ft. above av. terrain, 651-ft. above ground, 3748-ft. above sea level.

Latitude	43°	25'	55"
Longitude	101°	32'	50"

Began Operation: February 9, 1978.

Personnel: See KTSD-TV, Pierre.

### KTSD-TV

Pierre  
Ch. 10

Licensee: State Board of Directors for ETV.

Studio: See KUSD-TV, Vermillion & KESD-TV, Brookings.

Telephone: 605-473-5211.

Transmitter: 6-mi. N of Reliance, S.D.

Technical Facilities: Channel No. 10 (192-198 MHz). Authorized power: 316-kw max. & 269-kw horizontal visual, 37.1-kw max. & 31.6-kw horizontal aural. Antenna: 1600-ft. above av. terrain, 1326-ft. above ground, 3404-ft. above sea level.

Latitude	44°	57'	55"
Longitude	99°	35'	56"

TV & Cable Factbook No. 52

## Public/ETV Stations

Began Operation: August 1, 1970.

Personnel: See KUSD-TV, Vermillion.

### KBHE-TV

Rapid City

Ch. 9

Licensee: State Board of Directors for ETV.

Telephone: 605-394-2241.

Transmitter: Hwy. 16 & Skyline Dr.

Technical Facilities: Channel No. 9 (186-192 MHz). Authorized power: 38.4-kw visual, 7.2-kw aural. Antenna: 650-ft. above av. terrain, 467-ft. above ground, 4302-ft. above sea level.

Latitude	44°	03'	09"
Longitude	103°	14'	38"

Began Operation: September 13, 1967.

Personnel: See KUSD-TV, Vermillion.

### KUSD-TV

Vermillion

Ch. 2

Licensee: University of South Dakota, Vermillion, S.D. 57069.

Studio: University campus. Telephone: 605-677-5861.

Transmitter: 2-mi. S of Beresford, S.D.

Technical Facilities: Channel No. 2 (54-60 MHz). Authorized power: 100-kw visual, 20-kw aural. Antenna: 760-ft. above av. terrain, 657-ft. above ground, 2167-ft. above sea level.

Latitude	43°	03'	00"
Longitude	97°	47'	12"

Satellite Earth Station: Collins; 10-m.

Ownership: University of S.D. Martin P. Busch, director.

Began Operation: July 5, 1961.

AM Affiliate: KUSD, 1-kw, 690 kHz.

FM Affiliate: KUSD-FM, 50-kw, 89.7 MHz (No. 209).

Represented (legal) by Cohn & Marks.

Personnel:

MARTIN BUSCH, director, telecommunications center.

TODD HYDE, production manager.

JAMES PRUSHA, director of engineering.

BARBARA BROWN, director of programming.

---

---

## TENNESSEE

---

---

### WTCI

Chattanooga

Ch. 45

Licensee: Tennessee State Board of Education, C3-302 Cordell Hull Bldg., Nashville, Tenn. 37219.

Studio: 4411 Amnicola Highway, Chattanooga, Tenn. 37406.

Transmitter: 12-mi. N of Chattanooga.

1984 Edition

Technical Facilities: Channel No. 45 (656-662 MHz). Authorized power: 741-kw max. & 617-kw horizontal visual, 123-kw aural. Antenna: 951-ft. above av. terrain, 296-ft. above ground, 2308-ft. above sea level.

Latitude	35°	12'	26"
Longitude	85°	16'	52"

Satellite Earth Station: Collins; 10-m.

Ownership: State of Tennessee. Dr. Robert McElrath, commissioner of education & chmn. of the board.

Began Operation: March 3, 1970.

Personnel:

WALTER A. ALLEY, general manager.

HERSCHELL R. BRISCOE JR., chief engineer.

BURFORD A. YOUNG, assistant chief engineer.

### WCTE

Cookeville

Ch. 22

Licensee: Tennessee State Board of Education.

Studio: Box 2104, Cookeville, Tenn. 38502.

Transmitter: 8.5-mi. E of Cookeville.

Technical Facilities: Channel No. 22 (518-524 MHz). Authorized power: 661-kw max. & 427-kw horizontal visual, 77.6-kw horizontal aural. Antenna: 1390-ft. above av. terrain, 802-ft. above ground, 2802-ft. above sea level.

Latitude	36°	10'	26"
Longitude	85°	20'	37"

Satellite Earth Station: Collins; 10-m.

Began Operation: August 21, 1978.

Personnel:

RICHARD CASTLE, general manager.

MARY ROBBINS, traffic manager.

GEORGE CARSON, assistant chief engineer.

### WLJT-TV

Lexington

Ch. 11

Licensee: Tennessee State Board of Education, Room 11, Browning Hall, U. of Tennessee at Martin, Martin, Tenn. 38238.

Studio: U. of Tennessee at Martin campus.

Transmitter: 13.5-mi. W of Lexington.

Technical Facilities: Channel No. 11 (198-204 MHz). Authorized power: 316-kw visual, 63.1-kw aural. Antenna: 640-ft. above av. terrain, 499-ft. above ground, 1167-ft. above sea level.

Latitude	35°	42'	12"
Longitude	88°	36'	10"

Began Operation: February 13, 1968.

Personnel:

ROBERT L. CARSWELL, manager.

HERMAN WILLIAMS, asst. chief engineer.

HARRY HALL, production supervisor.

SUZIE BRONK, public relations.



## Public/ETV Stations

Tennessee—(Continued)

### WKNO-TV

Memphis  
Ch. 10

Licensee: Memphis Community Television Foundation, Box 80,000, Memphis, Tenn. 38152.

Studio: Memphis State U., Memphis 38152.

Telephone: 901-458-2521.

Transmitter: 7192 Raleigh-LaGrange Rd.

Technical Facilities: Channel No. 10 (192-198 MHz). Authorized power: 282-kw visual, 56.2-kw aural. Antenna: 1080-ft. above av. terrain, 1114-ft. above ground, 1449-ft. above sea level.

Latitude	35°	09'	17"
Longitude	89°	49'	20"

Satellite Earth Station: Collins; 10-m.

Ownership: Memphis Community Television Foundation; William B. Rudner, chmn.; Dr. Thomas G. Carpenter, vice chmn.; H. D. Holst, treas.

Began Operation: June 25, 1956.

FM Affiliate: WKNO-FM, 40-kw, 91.1 MHz (No. 216), 580-ft.

**Personnel:**

HOWARD D. HOLST, general manager.  
FRED WILLIS, program director & film buyer.  
PAT LANE, chief engineer.

### WDCN

Nashville  
Ch. 8

Licensee: Metropolitan Board of Education, Box 120609, Nashville, Tenn. 37212.

Studio: 161 Rains Ave., Nashville 37203.

Telephone: 615-259-9325.

Transmitter: 1406 Old Hickory Blvd., Nashville.

Technical Facilities: Channel No. 8 (180-186 MHz). Authorized power: 295-kw visual, 29.5-kw aural. Antenna: 1280-ft. above av. terrain, 942-ft. above ground, 2049-ft. above sea level.

Latitude	36°	02'	49"
Longitude	86°	49'	49"

Satellite Earth Station: Collins; 10-m.

Ownership: Metropolitan Board of Public Education.

Began Operation: September 10, 1962.

**Personnel:**

ROBERT L. SHEPHERD, general manager.  
GAYLORD L. AYERS, program manager.  
CARL C. SHIRLEY, chief engineer.  
ANDREW P. DAVIS, promotion director.

### WSJK-TV

Sneedville  
Ch. 2

Licensee: East Tennessee Public Communications Corp., 209 Communications Bldg., U. of Tennessee, Knoxville 37916.

Studio: 209 Communications Bldg., U. of Tennessee, Knoxville.

Telephone: 615-974-5281, Knoxville.

Transmitter: Approx. 10-mi. S of Sneedville.

1064

Technical Facilities: Channel No. 2 (54-60 MHz). Authorized power: 100-kw visual, 20-kw aural. Antenna: 1760-ft. above av. terrain, 499-ft. above ground, 3178-ft. above sea level.

Latitude	36°	22'	52"
Longitude	83°	10'	48"

News Service: AP.

Satellite Earth Station: Collins; 10-m.

Ownership: Non-profit corp. Charles Davis, chmn.; Natalie Halsam, 1st vice chmn.; Mildred Doyle, 2nd vice chmn.; Rudy Ennis, secy.; James F. Smith Jr., treas.

Began Operation: March 15, 1967. Transfer to present owner approved by FCC August 17, 1983.

**Personnel:**

AL CURTIS, general manager.  
JIMMY TINDELL, studio manager.  
HOP EDWARDS, program manager.  
ELAINE TOMBER, production manager.  
MIKE KNIGHT, chief engineer.  
JIM KUEHN, director of development.

---

## TEXAS

---

### KLRU

Austin  
Ch. 18

Licensee: Southwest Texas Public Bcstg. Council, Box 9, San Antonio 78291.

Studio: Communication Center, The University of Texas, Austin, Tex. 78712.

Telephone: 512-471-4811.

Transmitter: Trail of the Madrones, 5-mi. W of Austin.

Technical Facilities: Channel No. 18 (494-500 MHz). Authorized power: 1815.5-kw visual, 375.8-kw aural. Antenna: 1100-ft. above av. terrain, 1184-ft. above ground, 2049-ft. above sea level.

Latitude	30°	19'	20"
Longitude	97°	48'	10"

News Service: UPI.

Ownership: See KLRN-TV, San Antonio.

Began Operation: May 3, 1979.

**Personnel:**

HOWARD D. GUTIN, president & general manager.  
JAMES H. LEWIS, vice president & station manager.  
BILL ARHOS, vice president, programming & production.  
KATHY WHITE, vice president, finance & administration.  
GENE DOREN, director of engineering.  
LIZ KLIMBACH, director of public information.

### KNCT

Belton  
Ch. 46

Licensee: Central Texas College, Hwy. 190 West, Killeen, Tex. 76541.

Studio: Central Texas College, Highway 190 West, Killeen, Tex.

Telephone: 817-526-1176.

Transmitter: Ranch of A. E. Fant, S shore of Stillhouse Hollow Reservoir.

Technical Facilities: Channel No. 46 (662-668 MHz). Authorized power: 548.28-kw max. & 479-kw horizontal visual, 82.22-kw max. & 67.6-kw horizontal aural. Antenna: 1261-ft. above av. terrain, 1126-ft. above ground, 2044-ft. above sea level.

Latitude	30°	59'	12"
Longitude	97°	37'	47"

News Service: UPI.

Satellite Earth Station: Collins; 10-mt.

Ownership: State institution. Officers: W. A. Roach, pres.; J. A. Darossett, v.p.; Mrs. Linus D. Frederick, secy.

Began Operation: November 23, 1970.

Represented (legal) by Roy Perkins.

Personnel:

EDWARD B. JASUTA JR., general manager.  
NOEL T. SMITH, station manager.  
LEE ROY FRANKLIN, chief engineer.

## KAMU-TV

### College Station

Ch. 15

Licensee: Texas A & M University, College Station, Tex. 77843.

Studio: Joe H. Moore Communication Center, Houston & Russell Sts., Texas A & M University.

Telephone: 713-845-5611. TWX: 910-880-4425.

Transmitter: Hensel Park, College Station.

Technical Facilities: Channel No. 15 (476-482 MHz). Authorized power: 23.3-kw max. & 22.9-kw horizontal visual, 2.32-kw max. & 2.29-kw horizontal aural. Antenna: 390-ft. above av. terrain, 377-ft. above ground, 690-ft. above sea level.

Latitude	30°	37'	48"
Longitude	96°	20'	33"

Satellite Earth Station: Collins; 10-m.

News Service: AP.

Ownership: Texas A & M University.

Began Operation: February 15, 1970.

Personnel:

DR. MEL CHASTAIN, general manager.  
ROD ZENT, station manager.  
RODGER LEWIS, program director.  
WAYNE PECENA, chief engineer.  
GEORGE H. SHEARER JR., transmitter supervisor.  
JEANNE NORTON, news director.

## KEDT

### Corpus Christi

Ch. 16

Licensee: South Texas Educational Broadcasting Council, Box 416, Corpus Christi, Tex. 78403.

Studio: 4455 S. Padre Island Dr., No. 38, Corpus Christi, Tex.

Telephone: 512-855-2213.

Transmitter: NW corner of Chapman Ranch, 4.8-mi. SE of Petronila.

Technical Facilities: Channel No. 16 (482-488 MHz). Authorized power: 3160-kw max. & 975-kw horizontal visual, 446-kw max. & 164-kw horizontal aural. Antenna: 970-ft. above av. terrain, 996-ft. above ground, 1045-ft. above sea level.

Latitude	27°	39'	12"
Longitude	97°	33'	55"

1984 Edition

Satellite Earth Station: Collins; 10-m.

Ownership: Non-profit organization. Officers: Robert P. Wallace, chmn.; Leslie Mabrey, vice chmn.; William H. Keys, secy.

Began Operation: October 15, 1972.

Represented (legal) by Roy Perkins.

Personnel:

TERREL L. CASS, general manager.  
MIKE NEIBAUER, chief engineer.  
ROY HAMMOND, production manager.  
GERALDINE KROLOFF, ITV director.  
MYRA LOMBARDO, auction/volunteer manager.

## KERA-TV

### Dallas

Ch. 13

Licensee: Public Communication Foundation for North Texas, 3000 Harry Hines Blvd., Dallas, Tex. 75201.

Studio: 3000 Harry Hines Blvd. Telephone: 214-744-1300.

Transmitter: Hwy. 67 S., Cedar Hill, Tex.

Technical Facilities: Channel No. 13 (210-216 MHz). Authorized power: 288-kw visual, 28.8-kw aural. Antenna: 1540-ft. above av. terrain, 1347-ft. above ground, 2147-ft. above sea level.

Latitude	32°	34'	43"
Longitude	96°	57'	12"

News Services: AP, UPI.

Satellite Earth Station: Collins; 10-m.

Ownership: Non-profit educational organization. Peter Baldwin, chmn.; Dr. Richard J. Meyer, pres.

Began Operation: September 11, 1960.

FM Affiliate: KERA-FM, 95-kw, 90.1 MHz (No. 211), 1260-ft.

Represented (legal) by Schwartz, Woods & Miller.

Personnel:

DR. RICHARD J. MEYER, president & general manager.  
PAT PERINI, vice president, programming.  
R. D. TAAFFE, vice president, business & administration.  
CLYDE MILLER, vice president, engineering & production.  
WAID BLAIR, production manager.  
ROBERTA WEDLAN, director, corporate communications & promotion.  
DONALD BOSWELL, director of development.  
CHRISTINA HARRIS, manager, broadcast scheduling.

## KCOS

### El Paso

Ch. 13

Licensee: El Paso Public Television Foundation, Box 146, El Paso, Tex. 79942.

Studio: Room 105, Education Bldg., University of Texas, El Paso Campus.

Transmitter: South Slope of Franklin Mtn.

Technical Facilities: Channel No. 13 (210-216 MHz). Authorized power: 229-kw max. & 195-kw horizontal visual, 22.9-kw max. & 19.5-kw horizontal aural. Antenna: 820-ft. above av. terrain, 296-ft. above ground, 4916-ft. above sea level.

Latitude	31°	47'	17"
Longitude	106°	28'	46"

Satellite Earth Station: Collins; 10-m.

## Public/ETV Stations

Texas—(Continued)

Ownership: Non-profit organization. Dr. William R. Williams, chmn., Julian Bunat, 1st v.p.; Larry Trejo, 2nd v.p.; James McIntyre, secy.; Jim Tuber, treas.

Began Operation: August 18, 1978.

Represented (legal) by Cohn & Marks.

Personnel:

JOHN SIQUEIROS, executive director.  
MIKE GAGLIO, chief engineer.  
KATHY BURNETT, program coordinator.

### KUHT

Houston

Ch. 8

Licensee: University of Houston, 4513 Cullen Blvd., Houston, Tex. 77004.

Studio: 4513 Cullen Blvd.

Telephone: 713-748-6814.

Transmitter: 4-mi. SE of Missouri City.

Technical Facilities: Channel No. 8 (180-186 MHz). Authorized power: 316-kw max. visual, 31.6-kw max. aural. Antenna: 1851-ft. above av. terrain, 1970-ft. above ground, 1916-ft. above sea level.

Latitude	29°	34'	28"
Longitude	95°	29'	37"

Satellite Earth Station: Collins; 10-m.

Ownership: University of Houston. Leonard Rauch, chairman, Board of Regents.

Began Operation: May 25, 1953.

FM Affiliate: KUHF, 27-kw, 88.7 MHz (No. 204), 980-ft.

Personnel:

JAMES L. BAUER, station manager.  
VIRGINIA MAMPRE, program director.  
AL LEVERICK, chief engineer.

### KTXT-TV

Lubbock

Ch. 5

Licensee: Texas Tech University, Tech Station Box 4359, Lubbock, Tex. 79409.

Studio: Texas Tech campus, Lubbock 79409.

Telephone: 806-742-2209.

Transmitter: Texas Tech campus.

Technical Facilities: Channel No. 5 (76-82 MHz). Authorized power: 63.1-kw visual, 12.6-kw aural. Antenna: 740-ft. above av. terrain, 817-ft. above ground, 4042-ft. above sea level.

Latitude	33°	34'	55"
Longitude	101°	53'	25"

Satellite Earth Station: Collins; 10-m.

Ownership: State institution.

Began Operation: October 16, 1962.

FM Affiliate: KTXT-FM, 5-kw, 88.1 MHz (No. 201).

Personnel:

MARIA SMITH, program manager.  
JOHN W. HENSON, station manager.

1066

### KLRN-TV

San Antonio

Ch. 9

Licensee: Southwest Texas Public Broadcasting Council, Box 9, San Antonio 78291.

Studio: Institute of Texan Cultures, HemisFair Grounds, San Antonio, Tex. 78291.

Telephone: 512-222-8041.

Transmitter: Calaveras Lake near Foster Rd., San Antonio.

Technical Facilities: Channel No. 9 (186-192 MHz). Authorized power: 306.2-kw max. visual, 60.5-kw max. aural. Antenna: 929-ft. above av. terrain, 1047-ft. above ground, 1493-ft. above sea level.

Latitude	29°	19'	54"
Longitude	98°	21'	23"

News Service: UPI.

Satellite Earth Station: Collins; 10-m.

Ownership: Southwest Texas Public Broadcasting Council (non-profit organization).

Began Operation: September 10, 1962.

Personnel:

HOWARD D. GUTIN, president & general manager.  
BILL ARHOS, vice president, programming & production.  
KATHY WHITE, vice president, finance & administration.  
GENE DOREN, director of engineering.  
JOANNE WINIK, development director.  
JAMES ULLRICH, director of instructional programming.  
LIZ KLIMBACH, director of public information.

### KIDZ-TV

Wichita Falls

Ch. 24

Licensee: Wichita Falls Educational Translator Inc., c/o Ann Hunter, Box 2130, Wichita Falls, Tex. 76307.

Studio: See KERA-TV, Dallas, Tex.

Telephone: 817-322-6957.

Transmitter: Seymour Hwy., 2.5-mi. W of center of Wichita Falls.

Technical Facilities: Channel No. 24 (530-536 MHz). Authorized power: 5.89-kw visual, 0.589-kw aural. Antenna: 534-ft. above av. terrain, 1028-ft. above ground, 2046-ft. above sea level.

Latitude	33°	54'	04.4"
Longitude	98°	32'	20.6"

Ownership: Non-profit corp. Ann Hunter, pres.; Georgia Pogue, v.p.; Bob Estrada, secy.; Linda Wilson, treas.

Began Operation: November 15, 1973.

Personnel:

LEON HOEFFNER, chief operator.

---

---

## UTAH

---

---

### KBYU-TV

Provo

Ch. 11

Licensee: Brigham Young University, Provo, Utah 84602.

TV & Cable Factbook No. 52

## Public/ETV Stations

Studio: Harris Fine Arts Center, Brigham Young University, Provo 84602.

Telephone: 801-378-5298.

Technical Facilities: Channel No. 11 (198-204 MHz). Authorized power: 162-kw visual, 32.4-kw aural. Antenna: 2943-ft. above av. terrain, 89-ft. above ground, 8556-ft. above sea level.

Latitude	40°	36'	28"
Longitude	112°	09'	33"

News Service: UPI.

Satellite Earth Station: Collins; 10-m.

Ownership: Private Institution. Jeffrey R. Holland, pres.

Began Operation: November 15, 1965.

FM Affiliate: KBYU-FM, 32-kw, 88.9 MHz (No. 205), 2912-ft.

Represented (legal) by Wilkinson, Barker, Knauer & Quinn.

Personnel:

JOE WHITE, general manager.  
JAY MONSEN, station manager.  
BARBARA GROSS, program manager.  
RALPH SILVER, chief engineer.  
MARK SCOTT, news & public affairs manager.  
VAL KENDELL, public information director.  
MIKE HEMINGWAY, production manager.  
PAUL SAMES, operations manager.  
SUE MOLBERG, office manager.

### KUED

Salt Lake City

Ch. 7

Licensee: University of Utah, Salt Lake City, Utah 84112.

Studio: University campus. Telephone: 801-581-7777.

Transmitter: Oquirrh Mtns., 17-mi. SSW of Salt Lake City.

Technical Facilities: Channel No. 7 (174-180 MHz). Authorized power: 155-kw visual, 24.8-kw aural. Antenna: 3000-ft. above av. terrain, 204-ft. above ground, 8605-ft. above sea level.

Latitude	40°	36'	29"
Longitude	112°	09'	36"

Satellite Earth Station: Collins; 10-m.

Ownership: University of Utah. Chase N. Peterson, pres.

Began Operation: January 20, 1958.

FM Affiliate: KUER, 22.5-kw, 90.1 MHz (No. 211), 2900-ft.

Personnel:

MILT DAVIS, general manager.  
FRED C. ESPLIN, station manager.  
LARRY S. SMITH, business manager.  
MARIA A. SMITH, program manager.  
ALLYSON BEECHER, production manager.  
RAY J. HUTCHINSON, director of engineering/operations.

---

## VERMONT

---

### WETK

Burlington

Ch. 33

Licensee: U. of Vermont & State Agricultural College, Educational Television, Burlington, Vt. 05401.

1984 Edition

Studio: Ethan Allen Ave., Winooski, Vt. 05404.

Telephone: 802-656-3311.

Transmitter: Summit of Mt. Mansfield.

Technical Facilities: Channel No. 33 (584-590 MHz). Authorized power: 251-kw visual, 50.1-kw aural. Antenna: 2680-ft. above av. terrain, 96-ft. above ground, 4130-ft. above sea level.

Latitude	44°	31'	32"
Longitude	72°	48'	54"

Satellite Earth Station: Collins; 10-m.

Ownership: U. of Vermont & State Agricultural College.

Began Operation: October 16, 1967.

Represented (legal) by Covington & Burling.

Personnel:

HOPE S. GREEN, general manager.  
WALLACE K. EDWARDS, asst. station manager.  
MARGERY W. HIBBERD, programming director.

### WVER

Rutland

Ch. 28

Licensee: U. of Vermont & State Agricultural College.

Transmitter: Summit of Grandpa's Knob.

Technical Facilities: Channel No. 28 (554-560 MHz). Authorized power: 40.7-kw visual, 7.41-kw aural. Antenna: 1400-ft. above av. terrain, 297-ft. above ground, 2273-ft. above sea level.

Latitude	43°	39'	32"
Longitude	73°	06'	25"

Began Operation: March 18, 1968.

Personnel: See WETK, Burlington.

### WVTB

St. Johnsbury

Ch. 20

Licensee: U. of Vermont & State Agricultural College.

Transmitter: Summit of Burke Mtn.

Technical Facilities: Channel No. 20 (506-512 MHz). Authorized power: 42.7-kw visual, 7.76-kw aural. Antenna: 1940-ft. above av. terrain, 131-ft. above ground, 3386-ft. above sea level.

Latitude	44°	34'	16"
Longitude	71°	53'	39"

Began Operation: February 26, 1968.

Personnel: See WETK, Burlington.

### WVTA

Windsor

Ch. 41

Licensee: U. of Vermont & State Agricultural College.

Transmitter: South Peak, Mt. Ascutney.

Technical Facilities: Channel No. 41 (632-638 MHz). Authorized power: 589-kw visual, 112-kw aural. Antenna: 2260-ft. above av. terrain, 426-ft. above ground, 3291-ft. above sea level.

Latitude	43°	26'	17"
Longitude	72°	27'	08"

Began Operation: March 18, 1968.

Personnel: See WETK, Burlington.

# Public/ETV Stations

## VIRGINIA

### WNVC

Fairfax  
Ch. 56

Grantee: Central Virginia ETV Corp., 23 Sesame St., Richmond, Va. 23235.

Studio: See WCVE-TV, Richmond, Va.

Transmitter: Intersection of U.S. 29-211 & I-495, near Merrifield.

Technical Facilities: Channel No. 56 (722-728 MHz). Authorized power: 1230-kw max. & 741-kw horizontal visual, 126-kw max. & 74.1-kw horizontal aural. Antenna: 732-ft. above av. terrain, 689-ft. above ground, 1049-ft. above sea level.

Latitude	38°	52'	28"
Longitude	77°	13'	24"

Began Operation: June 1, 1983.

Represented (legal) by Fisher, Wayland, Cooper & Leader.

Represented (engineering) by Edward F. Lorentz & Associates.

Personnel: See WCVE-TV, Richmond, Va.  
DAN WARD, vice president & general manager.

### WNVT

Goldvein  
Ch. 53

Licensee: Central Virginia Educational Television Corp., 8325 Little River Tpk., Annandale, Va. 22003.

Studio: 8101A Lee Hwy., Falls Church 22042.

Telephone: 703-698-9682.

Transmitter: 15100 Joplin Rd., Independent Hill, Prince William County.

Technical Facilities: Channel No. 53 (704-710 MHz). Authorized power: 2220-kw max. & 1440-kw horizontal visual, 333-kw max. & 214-kw horizontal aural. Antenna: 748-ft. above av. terrain, 653-ft. above ground, 1049-ft. above sea level.

Latitude	38°	37'	42"
Longitude	77°	26'	20"

Satellite Earth Station: Collins; 10-m.

Ownership: See WCVE-TV, Richmond, Va.

Began Operation: March 1, 1972.

Personnel:  
DEE BETHKE, station manager.  
DAVID HURD, engineering director.  
BRUCE MILLER, news & public affairs.

### WHRO-TV

Hampton-Norfolk  
Ch. 15

Licensee: Hampton Roads Educational Telecommunications Assn. Inc., 5200 Hampton Blvd., Norfolk, Va. 23508.

Studio: 5200 Hampton Blvd., Norfolk.

1068

Telephone: 804-489-9476.

Transmitter: Hwy. 337, 1-mi. S of Driver, Va.

Technical Facilities: Channel No. 15 (476-482 MHz). Authorized power: 2500-kw visual, 250-kw aural. Antenna: 980-ft. above av. terrain, 1027-ft. above ground, 1049-ft. above sea level.

Latitude	36°	48'	32"
Longitude	76°	30'	13"

News Service: AP.

Satellite Earth Station: Collins; 10-m.

Began Operation: October 2, 1961.

FM Affiliate: WHRO-FM, 50-kw, 89.5 MHz (No. 208), 680-ft.

Represented (legal) by Cohn & Marks.

Represented (engineering) by Moffet, Larson & Johnson, P.C.

Personnel:

JOHN R. MORISON, president & general manager.  
KENNETH B. KRALL, v.p. & chief financial officer.  
JERROLD F. WAREHAM, v.p. & chief operating officer.  
PATRICK ARNOUX, director of TV programming.  
LAWRENCE E. CRUM, director of educational services.  
SONIA BARLOW, director of human resources & administrative services.  
JACK BECK, director of engineering.  
GLEN MORGAN, director of design & print services.  
JOEL SEGUINE, director of radio.  
MITA VAIL, director of development.  
DOUGLAS SMITH, director of finance.  
BRUCE BEALE, production manager.  
KEITH MASSIE, chief engineer.

### WMSY-TV

Marion  
Ch. 52

Grantee: Blue Ridge ETV Assn., Box 13246, Roanoke 24032.

Transmitter: Walker Mtn., W of B. F. Buchanan Hwy., 4-mi. N of Marion.

Technical Facilities: Channel No. 52 (698-704 MHz). Authorized power: 741-kw max. & 372-kw horizontal visual, 56.2-kw horizontal aural. Antenna: 1460-ft. above av. terrain, 350-ft. above ground, 3910-ft. above sea level.

Latitude	36°	54'	01"
Longitude	81°	32'	35"

Ownership: See WBRA-TV, Roanoke.

Began Operation: August 1, 1981.

Represented (legal) by Cohn & Marks.

Represented (engineering) by A. D. Ring & Associates.

Personnel: See WBRA-TV, Roanoke.

### WSBN-TV

(formerly WSVN-TV)  
Norton  
Ch. 47

Licensee: Blue Ridge ETV Assn. Inc., Box 13246, Roanoke, Va. 24032.

Transmitter: High Knob, Norton.

Technical Facilities: Channel No. 47 (668-674 MHz). Authorized power: 629.17-kw max. & 245-kw horizontal visual, 94.375-kw max. & 37.1-kw horizontal aural. Antenna: 1940-ft. above av. terrain, 240-ft. above ground, 4400-ft. above sea level.

TV & Cable Factbook No. 52

Latitude 36° 53' 52"  
Longitude 82° 37' 22"

Ownership: See WBRA-TV, Roanoke.

Began Operation: March 30, 1971.

Personnel: See WBRA-TV, Roanoke.

**WCVE-TV**

**Richmond**

**Ch. 23**

Licensee: Central Virginia Educational TV Corp., Box 3237, Richmond, Va. 23235.

Studio: 23 Sesame St., Richmond, Va. 23235.

Telephone: 804-320-1301.

Transmitter: 0.41-mi. S of Robious Rd. & 0.85-mi. SE of Robious, Va.

Technical Facilities: Channel No. 23 (524-530 MHz). Authorized power: 2290-kw max. & 1350-kw horizontal visual, 204-kw horizontal aural. Antenna: 1080-ft. above av. terrain, 999-ft. above ground, 1346-ft. above sea level.

Latitude 37° 30' 46"  
Longitude 77° 36' 06"

Satellite Earth Station: Collins; 10-m.

Ownership: Non-profit corp. Officers: Evans Brasfield, chmn.; B. W. Spiller, pres.; Guy T. Tripp III, secy. & counsel; Franklin M. Halsey, treas.; Gordon Mabey, asst. treas. Central Virginia Educational Television Corp. also owns & operates WNVC, Fairfax, WNVTV, Goldvein & WCVW, Richmond.

Began Operation: September 10, 1964.

Represented (legal) by Fisher, Wayland, Cooper & Leader.

Represented (engineering) by A. D. Ring & Associates.

Personnel:

- B. W. SPILLER, president & general manager.
- RICHARD HALL, vice president, broadcasting.
- IDA HILL, vice president & director of school services.
- JOHN A. PRATHER, director of engineering.
- GEORGE McGUIGAN, chief engineer.
- GERARD J. WHITE, director of corporate administration.

**WCVW**

**Richmond**

**Ch. 57**

Licensee: Central Virginia Educational TV Corp.

Studio: 23 Sesame St., Richmond 23235.

Telephone: 804-320-1301.

Transmitter: Approx. 100-ft. E of 23 Sesame St., Richmond.

Technical Facilities: Channel No. 57 (728-734 MHz). Authorized power: 1020-kw max. & 468-kw horizontal visual, 91.2-kw horizontal aural. Antenna: 960-ft. above av. terrain, 999-ft. above ground, 1356-ft. above sea level.

Latitude 37° 30' 46"  
Longitude 77° 36' 06"

Began Operation: December 24, 1966.

Personnel: See WCVE-TV, Richmond.

1984 Edition

**WBRA-TV**

**Roanoke**

**Ch. 15**

Licensee: Blue Ridge ETV Assn., Box 13246, Roanoke 24032.

Studio: 1215 McNeil Dr. S.W., Roanoke.

Telephone: 703-344-0991.

Transmitter: Poor Mtn.

Technical Facilities: Channel No. 15 (476-482 MHz). Authorized power: 631-kw max. & 283-kw horizontal visual, 92-kw max. & 42.4-kw horizontal aural. Antenna: 2050-ft. above av. terrain, 265-ft. above ground, 4005-ft. above sea level.

Latitude 37° 11' 56"  
Longitude 80° 09' 02"

Satellite Earth Station: Collins; 10-m.

Ownership: Blue Ridge ETV Assn. Officers: Samuel P. McNeil, pres.; E. V. Rexrode Jr., v.p. & gen. mgr.; C. A. Martin, v.p.; Mrs. Charie B. Miller, secy.-treas. Blue Ridge ETV Assn. also owns & operates WBSN-TV, Norton and WMSY-TV, Marion, Va.

Began Operation: August 1, 1967.

Represented (legal) by Cohn & Marks.

Represented (engineering) by A. D. Ring & Associates.

Personnel:

- E. V. REXRODE JR., vice president & general manager.
- RONALD B. SMITH, chief engineer.
- JON BOETTCHER, program director.
- LYNN TATE, traffic continuity.
- BARBARA LANDON, development director.
- PAUL O'DELL, production manager.

**WVPT**

**Staunton**

**Ch. 51**

Licensee: Shenandoah Valley Educational Corp., Port Republic Rd., Harrisonburg, Va. 22801.

Studio: Interstate Hwy. 81 & Port Republic Rd.

Telephone: 703-434-5391.

Transmitter: Elliott Knob.

Technical Facilities: Channel No. 51 (692-698 MHz). Authorized power: 525-kw max. & 89.1-kw horizontal visual, 67.6-kw max. & 13.5-kw horizontal aural. Antenna: 2230-ft. above av. terrain, 46-ft. above ground, 4382-ft. above sea level.

Latitude 38° 09' 54"  
Longitude 79° 18' 51"

Satellite Earth Station: Collins; 10-m.

Ownership: State chartered non-profit corp., Dr. Wayne Geisert, pres.; Richard Parker, v.p.; Betty L. Hinkle, secy.; William Pond, treas.

Began Operation: August 29, 1968.

Represented (legal) by Covington & Burling.

Represented (engineering) by A. D. Ring & Associates.

Personnel:

- DR. WAYNE F. GEISERT, president.
- RICHARD L. PARKER, general manager.
- JOHN KASDAN, asst. general manager.
- EDWIN L. KAUFMAN, director of instructional programming.
- JAMES A. SURVIL, director of engineering.
- WANDA ZIMMERMAN, program manager.
- ROGER McINTOSH, director of development.



# Public/ETV Stations

## WASHINGTON

### KCKA

Centralia

Ch. 15

Licensee: Tacoma School District No. 10, 1101 S. Yakima Ave., Tacoma, Wash. 98405.

Studio: See KTPS, Tacoma, Wash.

Transmitter: Crego Hill, 12-mi. SW of Centralia.

Technical Facilities: Channel No. 15 (476-482 MHz). Authorized power: 535.8-kw visual, 64.3-kw aural. Antenna: 1143-ft. above av. terrain, 231-ft. above ground, 1650-ft. above sea level.

Latitude	46°	33'	16"
Longitude	123°	03'	06"

Began Operation: October 2, 1982.

FM Affiliate: KTOY, 7.93-kw, 91.7 MHz (No. 219), 553-ft., Tacoma, Wash.

Represented (legal) by McKenna, Wilkinson & Kittner.

Represented (engineering) by Kenneth Williams Jr.

Personnel: See KTPS, Tacoma, Wash.

### KWSU-TV

Pullman

Ch. 10

Licensee: Washington State University, Pullman, Wash. 99164.

Studio: Edward R. Murrow Communications Center.

Telephone: 509-335-2681.

Transmitter: Kamiak Butte, 4-mi. SW of Palouse, 9-mi. N of Pullman.

Technical Facilities: Channel No. 10 (192-198 MHz). Authorized power: 117-kw visual, 11.7-kw aural. Antenna: 1350-ft. above av. terrain, 300-ft. above ground, 3900-ft. above sea level.

Latitude	46°	51'	43"
Longitude	117°	10'	26"

News Services: AP, UPI.

Satellite Earth Station: Collins; 10-m.

Began Operation: September 24, 1962.

AM Affiliate: KWSU, 5-kw, 1250 kHz.

Personnel:

DENNIS HAARSAGER, general manager.  
KEN FIELDING, operations manager.  
SUSAN FRANKO, program manager.  
BARBARA DICKINSON, promotion manager.  
GALE FRANKO, traffic manager.  
KEN JULIAN, chief engineer.  
JIM HOCKENHULL, art director.

### KCTS-TV

Seattle

Ch. 9

Licensee: University of Washington, Seattle, Wash. 98195.

Studio: University of Washington campus.

Telephone: 206-543-2000.

1070

Transmitter: 1611 18th Ave.

Technical Facilities: Channel No. 9 (186-192 MHz). Authorized power: 275-kw visual, 55-kw aural. Antenna: 830-ft. above av. terrain, 587-ft. above ground, 1000-ft. above sea level.

Latitude	47°	36'	57"
Longitude	122°	18'	27"

Satellite Earth Station: Collins; 10-m.

Ownership: U. of Washington. Dr. William P. Gerberding, pres.

Began Operation: December 7, 1954.

FM Affiliate: KUOW, 86-kw, 94.9 MHz (No. 235), 730-ft.

Personnel:

BURNILL CLARK, general manager.  
TOM HOWE, asst. general manager/director of broadcasting.  
ERNEST E. NEUMANN, director of technical services.  
KEN TERAQ, administrative services manager.  
DOROTHY PATON, director of development.  
PAT WOODLEY, director of marketing & telecommunications.  
JEFF GENTES, director of viewer services, information & promotion.

### KSPS-TV

Spokane

Ch. 7

Licensee: Spokane School District No. 81, North 200 Bernard St., Spokane 99201.

Studio: South 3911 Regal St., Spokane 99203.

Telephone: 509-455-3790.

Transmitter: South end of Krell Hill.

Technical Facilities: Channel No. 7 (174-180 MHz). Authorized power: 316-kw visual, 63.2-kw aural. Antenna: 1830-ft. above av. terrain, 595-ft. above ground, 4225-ft. above sea level.

Latitude	47°	34'	34"
Longitude	117°	17'	58"

Satellite Earth Station: Collins; 10-m.

Ownership: Public school district, governed by board of 5 elected directors.

Began Operation: April 24, 1967.

Personnel:

CLAUDE L. KISTLER, general manager.  
WILLIAM R. STANLEY, program manager.

### KTPS

Tacoma

Ch. 28

Licensee: Tacoma School District No. 10, Central Administration Bldg., Box 1357, 8th & Tacoma Ave., Tacoma, Wash. 98402.

Studio: 1101 S. Yakima Ave.

Telephone: 206-272-1528.

Transmitter: 5544 N. 35th St., Tacoma.

Technical Facilities: Channel No. 28 (554-560 MHz). Authorized power: 35-kw visual, 4.112-kw aural. Antenna: 755-ft. above av. terrain, 498-ft. above ground, 915-ft. above sea level.

Latitude	47°	16'	41"
Longitude	122°	30'	42"

Satellite Earth Station: Collins; 10-m.

Began Operation: September 25, 1961 on Ch. 62. Switched to Ch. 28 September 1982.

FM Affiliate: KTOY, 7.93-kw, 91.7 MHz (No. 219), 553-ft.

**Personnel:**

ROBERT P. SLINGLAND, station manager.  
TOM ROGSTAD, TV program manager.

**KYVE-TV**

**Yakima**  
Ch. 47

Licensee: Yakima School District No. 7, 104 N. 4th Ave., Yakima, Wash. 98902.

Studio: 1105 S. 15th Ave., Yakima 98902.

Telephone: 509-575-3474.

Transmitter: Ahtanum Ridge Rd., 2-mi. SW of Union Gap.

Technical Facilities: Channel No. 47 (668-674 MHz). Authorized power: 550-kw visual, 55-kw aural. Antenna: 920-ft. above av. terrain, 137-ft. above ground, 2109-ft. above sea level.

Latitude	46°	31'	58"
Longitude	120°	30'	33"

Satellite Earth Station: Collins; 10-m.

Ownership: Yakima School District No. 7. Dr. Dean Starr, superintendent of schools.

Began Operation: November 1, 1962.

**Personnel:**

PAUL HARTMAN, general manager.  
DIANNE ULRICH, operations/traffic.  
HUGH WETMORE, chief engineer.  
LYNN TOBIN, production manager.  
MARILYN HUDSON, program director.  
SUSAN BRADWAY, ITV director.

---

---

**WEST VIRGINIA**

---

---

**WSWP-TV**

**Grandview**  
Ch. 9

Licensee: West Virginia Educational Bcstg. Authority, Suite B-424, State Capitol Bldg. 6, Charleston, W.Va. 25305.

Mailing Address: Box AH, Beckley, W. Va. 25801.

Studio & Offices: Airport Road, Beckley, W. Va. 25801.

Telephone: 304-255-1501.

Transmitter: On Mann Mtn., approx. 1.1-mi. W of Layland.

Technical Facilities: Channel No. 9 (186-192 MHz). Authorized power: 316-kw visual, 63.2-kw aural. Antenna: 1000-ft. above av. terrain, 488-ft. above ground, 3448-ft. above sea level.

Latitude	37°	53'	46"
Longitude	80°	59'	21"

Satellite Earth Station: Collins; 10-m.

Ownership: W. Va. Educational Broadcasting Authority.

Began Operation: November 1, 1970.

Represented (legal) by Bilger & Blair.

Represented (engineering) by Moffet, Larson & Johnson, P.C.

**Personnel:**

ARTHUR E. ALBRECHT, general manager.

*1984 Edition*

H. LEON DRYE, chief engineer.

RITA RAY, program director.

MAURY KAPLAN, community relations director.

ROVENA WARD, business manager.

**WPBY-TV**

**Huntington**  
Ch. 33

Licensee: West Virginia Educational Broadcasting Authority.

Studios: Third Ave., Huntington, W. Va. 25701; 301 Blackwood Ave., Nitro, W. Va. 25143.

Telephones: 304-696-6630 (Huntington); 304-727-8879 (Charleston); 304-722-2993 (Nitro).

Transmitter: Barker Ridge, near Milton, W. Va.

Technical Facilities: Channel No. 33 (584-590 MHz). Authorized power: 1037-kw max. & 398-kw horizontal visual, 103.7-kw max. & 39.8-kw horizontal aural. Antenna: 1280-ft. above av. terrain, 1071-ft. above ground, 2049-ft. above sea level.

Latitude	38°	29'	42"
Longitude	82°	12'	03"

Satellite Earth Station: Collins; 10-m.

Ownership: W. Va. Educational Broadcasting Authority.

Began Operation: July 14, 1969.

Represented (legal) by Bilger & Blair.

**Personnel:**

WILLIAM HALEY JR., general manager.  
FRANK MARSHALL, chief engineer.  
WALTER BLOWER, community relations director.  
N. JEAN BIAS, business manager.  
WILLIAM RUSSELL, school services director.  
CAROL J. BRODRICK, program manager.  
WILLIAM KELLEY, Nitro studio manager.

RICHARD HOFFMAN, senior producer.

**WNPB-TV**

(formerly WWVU)  
**Morgantown**  
Ch. 24

Licensee: West Virginia Educational Broadcasting Authority.

Studio: 191 Scott Ave., Box TV-24, Morgantown 26507.

Telephone: 304-293-6511.

Transmitter: Adjacent to Sand Springs Lookout Tower.

Technical Facilities: Channel No. 24 (530-536 MHz). Authorized power: 2750-kw max. & 1875-kw horizontal visual, 550.8-kw max. & 375-kw horizontal aural. Antenna: 1500-ft. above av. terrain, 518-ft. above ground, 3114-ft. above sea level.

Latitude	39°	41'	45"
Longitude	79°	45'	45"

Satellite Earth Station: Collins; 10-m.

Ownership: W. Va. Educational Broadcasting Authority. C. Bosworth Johnson, chmn.

Began Operation: February 23, 1969.

Represented (legal) by Bilger & Blair.

Represented (engineering) by Moffet, Larson & Johnson, P.C.

**Personnel:**

SARAH L. KIRK, administrative assistant.  
KATHY E. CHANNELL, programming operations manager.

# Public/ETV Stations

West Virginia—(Continued)

JUDITH A. PARKER, instructional services manager.  
CAROLYN F. BAILEY, community relations manager.  
MICHAEL A. GALIK, operations/engineering manager.  
WILLIAM A. KAWECKI, graphics supervisor.  
PAT SPATAFORE, business manager.  
ROBERT G. McINTIRE, transmission supervisor.  
CHAROLETTE J. RIFFLE, traffic supervisor.  
JAMES BELT, studio supervisor.  
JOHN NAKASHIMA, production supervisor.

## WISCONSIN

### WPNE Green Bay Ch. 38

Licensee: Educational Communications Board, 3319 W. Beltline Hwy., Madison, Wis. 53713.

Studio: Instructional Services Bldg., 110 S. University Circle Dr., Green Bay, Wis. 54302.

Telephone: 608-273-5500.

Transmitter: Scray's Hill, 3.8-mi. SE of DePere.

Technical Facilities: Channel No. 38 (614-620 MHz). Authorized power: 1078-kw max. & 912-kw horizontal visual, 45.6-kw aural. Antenna: 1100-ft. above av. terrain, 1140-ft. above ground, 2044-ft. above sea level.

Latitude	44°	24'	35"
Longitude	88°	00'	05"

News Services: AP, UPI.

Ownership: State of Wisconsin. Officers: Joel Read, chairman; Joan Holden, vice chairman. Also operates WHLA-TV, La Crosse; WHWC-TV, Menomonie & WLEF-TV, Park Falls, all Wis.

Began Operation: September 11, 1972.

Represented (legal) by Dow, Lohnes & Albertson.

Represented (engineering) by Kessler & Gehman Associates.

#### Personnel:

ANTON MOE, executive director.  
PAUL M. NORTON, deputy director.  
BYRON KNIGHT, program/operations director.  
DONALD KATES, regional representative, WPNE-TV.  
JAMES KISSINGER, regional representative, WHWC-TV.  
NANCY BAUER, instructional programming director.  
WILLIAM WOODS, director of engineering.  
WILLIAM ESTES, public information officer.  
TED TOBIE, director, administrative services.  
JOAN ZIEGER, development director.

### WHLA-TV La Crosse Ch. 31

Licensee: Educational Communications Board.

Transmitter: County Hwy. 25 & Tschumper Ridge Rd., La Crescent, Minn.

Technical Facilities: Channel No. 31 (572-578 MHz). Authorized power: 1200-kw max. & 955-kw horizontal visual, 60-kw aural. Antenna: 1143-ft. above av. terrain, 831-ft. above ground, 2045-ft. above sea level.

Latitude	43°	48'	17"
Longitude	91°	22'	06"

Began Operation: December 3, 1973.

Personnel: See WPNE-TV, Green Bay, Wis.

### WHA-TV Madison Ch. 21

Licensee: Board of Regents of University of Wisconsin System, Vilas Communication Hall, Madison, Wis. 53706.

Studio: 821 University Ave., Madison.

Telephone: 608-263-2121. TWX: 910-286-2764.

Transmitter: 5702 Tokay Blvd., Madison.

Technical Facilities: Channel No. 21 (512-518 MHz). Authorized power: 759-kw max. & 339-kw horizontal visual, 150-kw max. & 67.6-kw horizontal aural. Antenna: 1250-ft. above av. terrain, 1200-ft. above ground, 2245-ft. above sea level.

Latitude	43°	03'	18"
Longitude	89°	28'	42"

News Services: AP, UPI.

Satellite Earth Station: Collins; 10-m.

Began Operation: May 3, 1954.

AM Affiliate: WHA, 5-kw, 970 kHz.

Represented (legal) Cohn and Marks.

Represented (engineering) by Jansky & Bailey.

#### Personnel:

RONALD BORNSTEIN, gen. mgr. & director of radio & television.  
H. RICHARD HINER, assoc. director & station manager.  
LARRY DICKERSON, dir. of programming & long range planning.  
DONALD BORCHERT, director of engineering.  
SKIP SURGUINE, director of operations.

### WHWC-TV Menomonie Ch. 28

Licensee: Educational Communications Board, 3319 W. Beltline Hwy., Madison, Wis. 53713.

Studio: Room 207, Communications Center, 800 Broadway, Menomonie, Wis. 54751.

Telephone: 608-273-5500.

Transmitter: 2.3-mi. NE of Wheeler.

Technical Facilities: Channel No. 28 (554-560 MHz). Authorized power: 1094-kw max. & 871-kw horizontal visual, 54.5-kw aural. Antenna: 1150-ft. above av. terrain, 1196-ft. above ground, 2176-ft. above sea level.

Latitude	45°	02'	47"
Longitude	91°	51'	42"

News Services: AP, UPI.

Began Operation: November 16, 1973.

Represented (legal) by Dow, Lohnes & Albertson.

Represented (engineering) by Kessler & Gehman Associates.

Personnel: See WPNE-TV, Green Bay.

## Public/ETV Stations

### WMVS Milwaukee Ch. 10

Licensee: Milwaukee Area District Board of Vocational, Technical & Adult Education, 1015 N. Sixth St., Milwaukee, Wis. 53203.

Studio: 1036 N. 8th St., Milwaukee.

Telephone: 414-271-1036.

Transmitter: 0.5 mi. N of E. Capitol Dr. on N. Humboldt Ave. Ext.

Technical Facilities: Channel No. 10 (192-198 MHz). Authorized power: 309-kw visual, 30.9-kw aural. Antenna: 1010-ft. above av. terrain, 1101-ft. above ground, 1732-ft. above sea level.

Latitude	43°	05'	48"
Longitude	87°	54'	19"

Satellite Earth Station: Collins; 10-m.

Ownership: Milwaukee Area District Board of Vocational, Technical & Adult Education. Officers: Patricia Jursik, chmn.; James E. Davies, vice chmn.; Harry E. Guzniczak, secy.; David G. Coverdale, treas. Also operates WMVT, Ch. 36, Milwaukee.

Began Operation: October 28, 1957.

#### Personnel:

RUS SLICKER, executive director.  
OTTO F. SCHLAAK, general manager.  
JOHN PUSHKASH, program manager.  
JOHN LEMKE, film supervisor.  
HAROLD G. WAGNER, manager, broadcast engineering.

### WMVT Milwaukee Ch. 36

Licensee: Milwaukee Area District Board of Vocational, Technical & Adult Education, 1015 N. Sixth St., Milwaukee, Wis. 53203.

Telephone: 414-271-1036.

Transmitter: 0.5-mi. N of E. Capitol Dr. on N. Humboldt Ave. Ext.

Technical Facilities: Channel No. 36 (602-608 MHz). Authorized power: 2340-kw max. & 1230-kw horizontal visual, 234-kw max. & 123-kw horizontal aural. Antenna: 890-ft. above av. terrain, 1101-ft. above ground, 1732-ft. above sea level.

Latitude	43°	05'	48"
Longitude	87°	54'	19"

Began Operation: December 20, 1962.

Personnel: See WMVS, Milwaukee, Wis.

### WLEF-TV Park Falls Ch. 36

Licensee: Educational Communications Board.

Studio: See WPNE-TV, Green Bay.

Telephone: 608-273-5500.

Transmitter: 8.2-mi. E of Park Falls.

Technical Facilities: Channel No. 36 (602-608 MHz). Authorized power: 741-kw visual, 37.1-kw aural. Antenna: 1468-ft. above av. terrain, 1471-ft. above ground, 3049-ft. above sea level.

Latitude	45°	56'	43"
Longitude	90°	16'	28"

Began Operation: December 5, 1977.

1984 Edition

Personnel: See WPNE-TV, Green Bay, Wis.

### WHRM-TV Wausau Ch. 20

Licensee: Educational Communications Board.

Studio: See WPNE-TV, Green Bay.

Telephone: 608-273-5500.

Transmitter: Rib Mtn., 4-mi. SW of Wausau.

Technical Facilities: Channel No. 20 (506-512 MHz). Authorized power: 724-kw visual, 36.2-kw aural. Antenna: 980-ft. above av. terrain, 647-ft. above ground, 2549-ft. above sea level.

Latitude	44°	55'	14.3"
Longitude	89°	41'	30.6"

Began Operation: October 25, 1975.

Personnel: See WPNE-TV, Green Bay, Wis.

---

---

## WYOMING

---

---

### KCWC-TV Lander Ch. 4

Grantee: Central Wyoming College, Communications Complex, Central Wyoming College, Riverton, Wyo. 82501.

Studio: Communications Complex, Central Wyoming College, Riverton.

Telephone: 307-856-9291.

Transmitter: 1.5-mi. due N of Hwy. 28 on Limestone Mtn., Atlantic City.

Technical Facilities: Channel No. 4 (66-72 MHz). Authorized power: 100-kw visual, 10-kw aural. Antenna: 1515-ft. above av. terrain, 287-ft. above ground, 9172-ft. above sea level.

Latitude	42°	34'	59"
Longitude	108°	42'	36"

Ownership: Central Wyoming College. Judith A. Legerski, pres.; George B. Krause, secy.; Dale Urbigit, treas.

Began Operation: May 10, 1983.

Represented (legal) by Fletcher, Heald & Hildreth.

Represented (engineering) by Robert A. Jones.

#### Personnel:

JERRY GARBER, general manager.

---

---

## GUAM

---

---

### KGTF Agana Ch. 12

Licensee: Guam Educational Telecommunications Corp., Box 21449, Guam, Marianas Islands 96921.

Studio: Mangilao Municipality. Telephone: 734-2207.

## Public/ETV Stations

Guam—(Continued)

Transmitter: Mangilao.

Technical Facilities: Channel No. 12 (204-210 MHz). Authorized power: 27.6-kw visual, 5.5-kw aural. Antenna: 199-ft. above av. terrain, 187-ft. above ground, 467-ft. above sea level.

Latitude	13°	26'	13"
Longitude	144°	48'	17"

Ownership: Guam Educational Telecommunications Corp.

Began Operation: October 30, 1970.

Personnel:

DAVID CAMACHO, station manager & chief engineer.  
LALING CAMACHO, development director.  
VINCE CRUZ, production manager.  
PHILLIP PEREZ, development promotion director.  
BENNY FLORES, operations manager.  
ARLENE QUICHOCHO, TV program manager.

---

## PUERTO RICO

---

### WIPM-TV

Mayaguez

Ch. 3

Licensee: Department of Education of Puerto Rico, Hato Rey, San Juan.

Studio: Darlington Apartment Bldg., Mayaguez, P.R. 00708.

Telephone: 832-0164.

Transmitter: Hwy. 120, 2.2-mi. S of Maricao, P.R.

Technical Facilities: Channel No. 3 (60-66 MHz). Authorized power: 72.4-kw visual, 7.24-kw aural. Antenna: 2274-ft. above av. terrain, 383-ft. above ground, 3335-ft. above sea level.

Latitude	18°	09'	00"
Longitude	66°	59'	00"

News Service: AP.

Ownership: See WIPR-TV, San Juan.

Began Operation: March 19, 1961.

Represented (legal) by Hamel, Park, McCabe & Saunders.

Represented (engineering) by A. Earl Cullum Jr. Consulting Engineers.

Personnel: See WIPR-TV, Ch. 6, San Juan.

ELIEZER CARO MARTINEZ, director.  
JORGE M. INSERNI, general manager.

### WIPR-TV

San Juan

Ch. 6

Licensee: Department of Education of Puerto Rico, Hato Rey, San Juan.

Mailing Address: Box 909, Hato Rey, P.R. 00919.

Studio: Hostos Ave., Hato Rey. Telephone: 809-764-2036.

Transmitter: Cerro La Santa, 21-mi. S of San Juan.

Technical Facilities: Channel No. 6 (82-88 MHz). Authorized power: 53.7-kw visual, 5.37-kw aural. Antenna: 2865-ft. above av. terrain, 1089-ft. above ground, 4044-ft. above sea level.

Latitude	18°	06'	42"
Longitude	66°	03'	05"

News Services: AP, UPI.

Satellite Earth Station: Collins; 10-m.

Began Operation: January 6, 1958.

AM Affiliate: WIPR, 10-kw, 940 kHz.

FM Affiliate: WIPR-FM, 135-kw, 91.3 MHz (No. 217), 2865-ft.

Represented (legal) by Hamel, Park, McCabe & Saunders.

Represented (engineering) by A. Earl Cullum Jr. Consulting Engineers.

Personnel:

JORGE M. INSERNI, general manager & program manager.  
IVAN RUIZ, administrative officer.

---

## VIRGIN ISLANDS

---

### WTJX-TV

Charlotte Amalie

Ch. 12

Licensee: Virgin Islands Public Television System, c/o Calvin F. Bastian, Box 7879, St. Thomas 00801.

Studio: Barbel Plaza, Charlotte Amalie, St. Thomas, V.I.

Telephone: 809-774-6255.

Transmitter: Signal Hill, 1.3-mi. NW of center of Charlotte Amalie.

Technical Facilities: Channel No. 12 (204-210 MHz). Authorized power: 31.6-kw visual, 6.32-kw aural. Antenna: 1490-ft. above av. terrain, 130-ft. above ground, 1610-ft. above sea level.

Latitude	18°	21'	26"
Longitude	64°	56'	50"

Satellite Earth Station: Collins; 10-m.

Ownership: Govt. of the Virgin Islands. Board of Directors: Dr. Orville Kean, chmn.; Dr. Charles Turnbull, vice chmn.; Paul J. Arnold, treas.; Robert Moss, Dr. Randall James, Dr. Arthur Richards, Derek Hodge, Juanita Matthews, Adriane Dudley, Clemente Cintron Jr., Stephanos A. O'Reilly, Calvin F. Bastian.

Began Operation: August 29, 1972.

Represented (legal) by Schwartz, Woods & Miller.

Represented (engineering) by Kessler & Gehman Associates.

Personnel:

CALVIN F. BASTIAN, general manager.  
LEON COLLINS, program manager.  
MARGE BEIMER, director of promotion.  
WILLIAM ARNET, production/operations manager.  
HELEN S. GABRIEL, business manager.

# CPs Outstanding and Applications Pending

For New Stations (Including Off-Air Stations in CP Status)

With Probable Starting Dates as Reported by Principals

STAR (★) AND BOLDFACE CAPITAL LETTERS OF CITIES DENOTE GRANTEEES OF CPs; ALL OTHERS ARE APPLICANTS ONLY

Dagger (†) indicates non-commercial educational station

Symbol (#) indicates station was in operation but has reverted to CP status; for additional data, see FCC file. FCC's File No. given where available; for further details, consult file in FCC Reference Room.

NOTE: This listing can be kept up-to-date and corrected with the weekly TV Action Update published for its full-service subscribers by Television Digest, reporting all current FCC grants, applications, changes, etc.

## Alabama

**Birmingham (Ch. 68)**—New, Birmingham Family Television Inc., 1608 Shades Crest Rd., Birmingham 35226. 753.4-kw visual, 149.3-kw aural, 705-ft. above av. terrain, 340-ft. above ground, 1360-ft. above sea level, lat. 33° 29' 02", long. 86° 48' 35". Transmitter, Red Mtn., Birmingham. Equipment, RCA. Plant, \$193,900; quarterly operating, \$48,000. Ownership: Martha D. Kent, pres.-secy.; Irwin I. Kent, v.p., Margaret D. Reynolds, v.p.-treas. & J. Gilbert Stein, 32% each; Jefferson D. & Madge H. Boling, 4% jointly. M. Kent has interest in Family Bcstg. Services Inc., applicant for new FM in Belpre, O. & in Plaza Bcstg. Inc., applicant for Ch. 32, Lakeland, Fla. Counsel, McCampbell & Young; consulting engineer, Sterling Communications Inc. BPCT-800521KF. Note: Initial Decision of Administrative Law Judge Edward J. Kuhlmann 4-16-82 proposed grant. Review Board 9-23-82 proposed denial.

**Birmingham (Ch. 68)**—New, Celtic Media Inc., 1625 First Alabama Bank Bldg., Birmingham 35203. 1297-kw visual, 129.7-kw aural, 935-ft. above av. terrain, 683-ft. above ground, 1568-ft. above sea level, lat. 33° 26' 38", long. 86° 52' 47". Transmitter, Red Mtn., Birmingham. Equipment, RCA. Plant, \$581,300; quarterly operating, \$61,837. Ownership: Non-stock corp. William W. Featheringill, pres.; Arthur E. Malone Jr. & Bennett K. McKinnon, v.p.s.; David H. Gilchrist & Richard Simmons Jr., asst. v.p.s.; Edward J. Ashton, secy.; Sara D. Joseph, treas.; Hamilton E. Nicolls, administrator. Counsel, Keller & Heckman; consulting engineer, Claude M. Gray. BPCT-800521KQ. Note: Initial Decision of Administrative Law Judge Edward J. Kuhlmann 4-16-82 proposed denial. Review Board 9-23-82 proposed grant.

★ **DOOTHAN (Ch. 60)**—New, Television Community Bcstg. Inc., 1033 Rucker Blvd., Box 1417, Enterprise 36330. Correspondence, c/o Patsy Stone, 405 S. John St., New Brockton 36351. CP 3-10-83; 1795-kw max. & 1107-kw horizontal visual, 179.5-kw max. & 110.7-kw horizontal aural, 1756-ft. above av. terrain, 1798-ft. above ground, 1908-ft. above sea level, lat. 30° 54' 17", long. 85° 44' 27". Transmitter, 1.4-mi. S of Bethlehem. Equipment, Harris. Ownership: Paul D. Eaves, chmn., 36%; Faye Chancey, pres. & Patsy Stone, 27.5% each; Lamar Barker, secy.-treas., 0.5%; James Barker, 1%; 17 others, 0.5% each. TCBI is LPTV applicant in Enterprise, Ala. Eaves, Chancey & Stone have interest in LPTV applicant in Fort Walton Beach, Fla. Counsel, Gardner, Carton & Douglas; consulting engineer, Kessler & Gehman Assoc. Inc. BPCT-820803KF. Starting Date: Unreported. Dothan ADI.

★ **FLORENCE (Ch. 26)**—WTUK, Alabama Management Co., 4600 Jackson Hwy., Sheffield 35660. CP 12-9-81; 701-kw max. & 585-kw horizontal visual, 105-kw max. & 88-kw horizontal aural, 759-ft. above av. terrain, 553-ft. above ground, 1514-ft. above sea level, lat. 34° 34' 38", long. 87° 46' 57". Transmitter, 1-mi. E of Crooked Oak Cemetery, Tusculumbia. Equipment, RCA. Plant, \$1,284,000; quarterly operating, \$101,039. Ownership: Billy G. Tucker, pres.-asst. secy., 15.27%; Ed C. Butler,

exec. v.p., 3.3%; Johnny M. Morrow, v.p.-secy., 3.05%; Larry M. DeArman, v.p.-treas., 12.22%; Finch A. DuBoise, 9.77%; C. E. Yeldell, 3.66%; J. Frank Guthrie, Dwight M. Spearman, Elmer D. Steien & L. L. Moore, 3.05% each; B. D. Greer, 2.44%; W. Theron Vick, 2.32%; Jerry Duke, 2.18%; more than 50 others, none with more than 2%. Counsel, Haley, Bader & Potts. BPCT-800521KO. Starting Date: Unreported. Huntsville-Decatur-Florence ADI.

**Gadsden (Ch. 44)**—New, Anthony Jay Fant, Box 67, 101 Oak Hill Rd., Crossville 35962. 1375.2-max. visual, 137.2-kw max. aural, 983-ft. above av. terrain, 400-ft. above ground, 1800-ft. above sea level, lat. 23° 7' 30", long. 86° 57' 05". Transmitter, Chandler Mtn., 2-mi. from Steele. Ownership: Anthony Jay Fant, 100%. Fant is LPTV applicant for Ch. 23, Gadsden, Ala., to be withdrawn upon grant of this application. BPCT-830603KF.

★ **GADSDEN (Ch. 60)**—WTJP, Sterling Assoc. Ltd., 7469 Twinbrook Dr., Chattanooga, Tenn. 37421. Phone: 615-892-1444. Correspondence: James E. Price, Suite 418 Uptain Bldg., Chattanooga, Tenn. 37411. CP 11-18-82; 1368-kw max. visual, 136.8-kw max. aural, 1013-ft. above av. terrain, 373-ft. above ground, 1811-ft. above sea level, lat. 33° 58' 34", long. 86° 12' 01". Transmitter, Chandler Mtn., 2.5-mi. N of Steele. Ownership: A. G. Thiessen, gen. partner, 51%; Ellen A. Thiessen, ltd. partner, 49%. SAL holds CP for KWHP, Ch. 14, Boise, Ida. & is applicant for Ch. 24, Anacortes, Wash. A. G. Thiessen has interest in Waterloo Family TV, applicant for Ch. 22, Waterloo, Iowa & in applicants for new FM in Hilton Head Island, S.C. & LPTV station in East Ridge, Tenn. Counsel, McCampbell & Young; consulting engineer, Sterling Communications Inc. BPCT-820824KS. Starting Date: Unreported. Birmingham ADI.

★ **HUNTSVILLE (Ch. 54)**—New, Community Service Bcstrs., a Partnership, Suite 620, Osborne Office Center, Chattanooga, Tenn. 37411. CP 12-8-82; 772.3-kw visual, 153.5-kw aural, 871-ft. above av. terrain, 168-ft. above ground, 1743-ft. above sea level, lat. 34° 44' 16", long. 86° 32' 02". Transmitter, 1000 Monte Sano Blvd., Huntsville. Equipment, RCA. Plant, \$211,885; quarterly operating, \$210,570. Ownership: John F. Pauza, 50%; Media Central Inc., 45%; Joel A. Katz, 5%. For Media Central ownership, see WOAC(TV), Canton, Ohio. Counsel, Seymour M. Chase, P.C.; consulting engineer, A. D. Ring & Assoc. BPCT-811217KH. Starting Date: Dec. 1983. Huntsville-Decatur-Florence ADI.

**MALARKEY-TAYLOR ASSOCIATES**

Telecommunications Finance, Management and Engineering Consultants

1301 Pennsylvania Ave., NW Washington, DC 20004 (202) 737-2300



# CPs & Applications

## Alabama—(Continued)

**MOBILE (Ch. 21)**—WMPV-TV, Mobile-Pensacola Bcstrs. Inc., 75 Fountain St., Providence, R.I. 02902. CP 7-20-81; 2937-kw max. & 1603-kw horizontal visual, 293.7-kw max. & 160.3-kw horizontal aural, 1629-ft. above av. terrain, 1629-ft. above ground, 1749-ft. above sea level, lat. 30° 35' 32", long. 87° 53' 06". Transmitter, 1.3-mi. SE of Daphne. Equipment, RCA. Plant & quarterly operating, \$5,000,000. Ownership: Providence Journal Co., 100%. See WPHL-TV, Philadelphia, Pa. Counsel, Dow, Lohnes & Albertson; consulting engineer, Jansky & Bailey. BPCT-800516KJ. Starting Date: Unreported. Note: Sale pends.

**Mobile (Ch. 21)**—New, Way of the Cross of Mobile, c/o Ed Bowlds, 1004 Crystal Court, Lexington, Ky. 40515. Phone: 606-231-0000. 4900-kw max. visual, 490-kw max. aural, 345-ft. above av. terrain, 299-ft. above ground, 549-ft. above sea level, lat. 30° 46' 11", long. 88° 15' 10". Transmitter, tower 13.6-mi. NW of Mobile heading 293°T, approx. 0.75-mi. SE of Semmes. Ownership: Non-profit corp. Edward C. Bowlds, pres.; Jerry Mulkey, v.p.; Dorothy M. Bowlds, secy. The Bowlds are officers of Way of the Cross Outreach Inc., proposed permittee of Ch. 62, Lexington, Ky. & Way of the Cross of Hutchinson, applicant for Ch. 36, Hutchinson, Kan. Mulkey is v.p. of Way of the Cross of Selma, applicant for Ch. 29, Selma, Ala. Consulting engineer, Edward M. Johnson & Assoc. Inc. BPCT-830801KK.

★ **MONTGOMERY (Ch. 45)**—WMCF-TV, Life Anew Ministries, 27 Grapevine Rd., Madisonville, Ky. 42431. CP 2-27-81; 3100-kw visual, 570-kw aural, 632-ft. above av. terrain, 751-ft. above ground, 987-ft. above sea level, lat. 32° 18' 39", long. 86° 13' 40". Transmitter, WBAM(AM) tower, Montgomery. Equipment, GE. Plant, \$232,500; quarterly operating, \$41,500. Ownership: Non-stock corp. John W. Stalls, pres.; John R. Price, v.p.; Linda M. Stalls, secy.-treas. LAM is permittee of WLCN(TV), Madisonville, Ky. Counsel, Baraff, Koerner, Olender & Hochberg; consulting engineer, Peter V. Gureckis & Assoc. BPCT-800826KF. Starting Date: Unreported. Montgomery ADI.

**Selma (Ch. 29)**—New, ABC Inc., c/o Ed Bowlds, 1004 Crystal Court, Lexington, Ky. 40515. Phone: 606-231-0000. 5000-kw max. visual, 500-kw max. aural, 317-ft. above av. terrain, 295-ft. above ground, 545-ft. above sea level, lat. 32° 29' 49", long. 87° 07' 19". Transmitter, tower 8.6-mi. NW of Selma heading 316°T. Ownership: Non-profit corp.; Jerry Mulkey, pres.; Tom Holleran, v.p.; Roger McDuff, secy.-treas. Mulkey is v.p. of Way of the Cross of Mobile, applicant for Ch. 21, Mobile, Ala. Consulting engineer, Edward M. Johnson & Assoc. Inc. BPCT-830801KO.

**Selma (Ch. 8)**—New, James L. Oyster, 1544 N. Edgewood St., Arlington, Va. 22201. 316-kw visual, 55-kw aural, 1771-ft. above av. terrain, 1895-ft. above ground, 2145-ft. above sea level, lat. 32° 51' 15", long. 87° 15' 22". Transmitter, 6.7-mi. W of Centreville. Equipment, RCA. Ownership: James L. Oyster, 100%. Oyster has interest in SWH Assoc., permittee of WSWB(TV), Scranton, Pa.; Hazleton TV Assoc., permittee of WERF(TV), Hazleton, Pa. Peter V. Gureckis has option to acquire 10% if CP is granted. Consulting engineer, Peter V. Gureckis & Assoc. Note: Application is mutually exclusive with renewal application of WSLA Selma. BPCT-820301KE.

**Tuscaloosa (Ch. 17)**—New, Channel 17 of Tuscaloosa Inc., c/o David R. Dubose, Box 1006, Tuscaloosa 35403. Phone: 205-339-8785. 853.6-kw max. visual, 85.36-kw max. aural, 419-ft. above av. terrain, 298-ft. above ground, 738-ft. above sea level, lat. 33° 09' 27", long. 87° 28' 42". Transmitter, Hargrove Rd., Tuscaloosa. Ownership: David R. Dubose, pres., 68.8%; David M. Baughn, v.p., 9.3%; Richard G. Brennan, secy., 11.9%; Karen C. Brennan, 10%. BPCT-830323KF.

**Tuscaloosa (Ch. 17)**—New, George E. Gunter, 650 N. Bolton St., Jacksonville, Tex. 75766. Phone: 214-586-2162. 1000-kw max. visual, 100-kw max. aural, 325-ft. above av. terrain, 299-ft. above ground, 629-ft. above sea level, lat. 33° 10' 32", long. 87° 31' 00". Transmitter, 2.6-mi. from city center at 135°. Ownership: George E. Gunter, 100%. Gunter is applicant for Ch. 63, Bloomington, Ind.; Ch. 64, Scranton, Pa. & Ch. 30, Odessa, Tex.; new FM in Jacksonville, Tex. & several LPTV stations. BPCT-830314KK.

**Tuscaloosa (Ch. 17)**—New, Local Majority Television, c/o Millard V. Oakley, Box 520, Livingston, Tenn. 38570. Phone: 615-823-5633. 912.01-kw max. visual, 9.1201-kw max. aural, 331-ft. above av. terrain, 299-ft. above ground, 583-ft. above sea level, lat. 33° 09' 03", long. 87° 32' 27". Transmitter, 3.71-mi. SE of city center heading 160.49°T. Ownership: Millard V. Oakley, 100%. LMT is applicant for Ch. 64, Scranton, Pa. Oakley is licensee of W07BM, LPTV station in Cookeville, Tenn.; has interest in WCSV(AM), Crossville, WREA(AM), Dayton, WLIV-AM-FM, Livingston & WNPC(AM), Newport, Tenn. & in applicant for new FM in Killeen, Tex. Consulting engineer, Edward M. Johnson & Assoc. Inc. BPCT-830128KF.

**Tuscumbia (Ch. 47)**—New, Kadd Communications Corp., c/o Alan K. Hager, Box 585, Tuscumbia 35674. Phone: 205-383-8331. 96-kw max. visual, 9.6-kw max. aural, 513-ft. above av. terrain, 298-ft. above ground, 1138-ft. above sea level, lat. 34° 39' 10", long. 87° 41' 02". Transmitter, 1.5-mi. SE of Colbert Heights School, Colbert Heights. Ownership: David M. Baughn, pres., Francis A. Cox, v.p., Alan K. Hager, secy. & David R. DuBose, treas., 25% each. Baughn & DuBose have interest in Channel 17 of Tuscaloosa Inc., applicant for Ch. 17, Tuscaloosa, Ala. BPCT-830728KG.

**Tuscumbia (Ch. 47)**—New, Powell Bcstg. Co., c/o Harry C. Powell Jr., 100 Dania Circle, Lehigh Acres, Fla. 33936. Phone: 813-369-5848. 1126-kw max. visual, 112.6-kw max. aural, 317-ft. above av. terrain, 339-ft. above ground, 879-ft. above sea level, lat. 34° 45' 24", long. 87° 41' 10". Transmitter, WVNA-FM tower, Tuscumbia. Ownership: Harry C. Powell, 100%. PBC is applicant for Ch. 3, Douglas, Ariz.; Ch. 63, Galesburg, Ill.; Ch. 27, Urbana, Ill.; Ch. 16, Dubuque, Iowa; Ch. 17, Texarkana, Tex. Consulting engineer, Edward M. Johnson & Assoc. Inc. BPCT-830308KG.

## Alaska

★ **ANCHORAGE (Ch. 4)**—KTBY, Totem Broadcasting Corp., 510 L St., Suite 700, Anchorage 99501. CP 11-13-81; 42.5-kw visual, 8.5-kw aural, minus 17-ft. above av. terrain, 411-ft. above ground, 621-ft. above sea level, lat. 61° 08' 13", long. 149° 50' 06". Transmitter, 9200 Lake Otis Pkwy., Anchorage. Equipment, RCA. Plant, \$1,560,390; quarterly operating, \$254,020. Ownership: Oscar Kawagley, chmn.-pres.; David B. Olson, v.p.-dir. of engineering & Patricia E. Olson, 4.545% jointly; Kathryn Muller, v.p.-dir. of public affairs, 9.09%; Robert C. Ely, secy.; Richard L. Day, treas., 9.09%; Dale Carlisle, asst. secy.; Cherie L. Anderson, Norman E. Sommers, David White, Dwayne Rupp, Michael Parker, Huntley Gordon, Ross Anderson & Calista Corp., 9.09% each; Hezekiah Gilven, 4.545%. Parker has interest in Family Bcstg. Co., which holds CP for KQFB Ch. 20, Tacoma, Wash. Counsel, Kirkland & Ellis; consulting engineer, Raymond E. Rohrer. BPCT-801022KE. Starting Date: Unreported.

★ **FAIRBANKS (Ch. 7)**—New, Channel 7 Bcstg., c/o R.F. Cassady, 513 First Ave., Box 2711, Fairbanks 99707. Phone: 907-456-1800. CP 9-19-83; 316-kw max. visual, 70-kw max. aural, 214-ft. above av. terrain, 476-ft. above ground, 919-ft. above sea level, lat. 64° 51' 32", long. 147° 40' 28". Transmitter, Steese Hwy., 1.7-mi. NE of Fairbanks. Ownership: Ronald F. Cassady & Asa C. Davis, 50% each. Counsel, Southmayd & Powell; consulting engineer, Courtright Engineering Inc. (Yuma, Ariz.). BPCT-830215KE.

★ **FAIRBANKS (Ch. 13)**—KATN, Alaska 13 Corp., c/o Duane L. Triplett, 2700 Tudor Rd., Anchorage 99507. Phone: 907-276-1313. CP 10-14-82; 32.8-kw max. visual, 5.75-kw max. aural, 373-ft. above av. terrain, 150-ft. above ground, 1450-ft. above sea level, lat. 64° 54' 42", long. 147° 46' 38". Transmitter, ridge 1-mi. N of Farmers Loop Rd., Fairbanks. Ownership: Duane L. Triplett, pres., 25.2%; Belton Stephens, v.p., 6.3%; Richard M. Zook, secy.-treas., 19.5%; Brizzolari Trust, 20.9%; Jack Carlisle, 14.3%; Mick Tacher, 5.7%; Byron Magbee & Kathy A. Zook, 2.92% each; Tom Tierney, 2.19%; Lyndalee Black, 0.11%. Principals own KIMO(TV), Anchorage, Alaska. Counsel, Haley, Bader & Potts. BPCT-820820KG. Starting Date: Unreported.

## Arizona

**Douglas (Ch. 3)**—New, Powell Bcstg. Co., c/o Harry C. Powell, 100 Dania Circle, Lehigh Acres, Fla. 33936. 100-kw max. visual, 10-kw max. aural, 78-ft. above av. terrain, 192-ft. above ground, 4192-ft. above sea level, lat. 31° 21' 06", long. 109° 33' 48". Transmitter, KDAP(AM) tower, Douglas. Ownership: Harry C. Powell, 100%. PBC is applicant for Ch. 47, Tuscumbia, Ala.; Ch. 63, Galesburg & Ch. 27, Urbana, Ill.; Ch. 16, Dubuque, Iowa; Ch. 17, Texarkana, Tex. Consulting engineer, Edward M. Johnson & Assoc. Inc. BPCT-830308KJ.

**Douglas (Ch. 3)**—New, TV 3 Partners, c/o Robert Suffle, 5732 N. Calle de la Reina, Tucson 85718. Phone: 602-299-1944. 100-kw max. visual, 20-kw max. aural, 2296-ft. above av. terrain, 207-ft. above ground, 7367-ft. above sea level, lat. 31° 28' 50", long. 109° 57' 30". Transmitter, 5-mi. NW of Bisbee, Juniper Flat. Ownership: Robert Suffle, pres.-treas., 80%; Humberto S. Lopez, v.p., 20%; Walter W. Burleigh, secy. SNI is LPTV applicant in several cities. Counsel, Brown & Finn. BPCT-830506LZ.

**Green Valley (Ch. 46)**—New, Alden Communications Corp., c/o Ted Minsky, 120 N. Robertson Blvd., Los Angeles, Cal. 90048. Phone: 213-657-8420. 1535-kw max. visual, 282-kw max. aural, 2487-ft. above av. terrain, 202-ft. above ground, 6342-ft. above sea level, lat. 31° 52' 39", long. 111° 12' 54". Transmitter, Keystone Peak, 13-mi. W of Green Valley, Tucson Mtn. Ownership: Robertson Properties Inc., 100%. RPI ownership: Michael R. Forman, 100%. ACC owns Alden Communications of Colorado Inc., applicant for Ch. 20, Denver, Colo. & has interest in Dres Media Inc., permittee of KRLR(TV), Las Vegas, Nev. Forman has interest in Seattle Bcstg. Corp., permittee of KABD(TV), Ch. 22, Seattle, Wash. & Greater Portland Bcstg. Corp., permittee of KTAH(TV), Ch. 24, Portland, Ore.; Pacific Communications Corp., cable TV operator in the Marshall Islands. Counsel, Fly, Shuebruk, Gaguine, Boros, Schulkind & Braun; consulting engineer, Cohen & Dippell. BPCT-830311KF.

**Green Valley (Ch. 46)**—New, Green Valley Television Inc., 900 N.W. 8th Ave., Gainesville, Fla. 32601. Phone: 904-371-7771. 84.9-kw max. & 79.1-kw horizontal visual, 8.49-kw max. & 7.91-kw horizontal aural, 2304-ft. above av. terrain, 129-ft. above ground, 6129-ft. above sea level, lat. 31° 54' 41", long. 111° 11' 58". Transmitter, Samaniego Peak, 13.8-mi. W of Green Valley. Ownership: American Communications & Television Inc., 100%. ACT ownership: Mark K. Goldstein, pres., 17.76%; Harvey M. Budd, exec. v.p., 17.89%; Thomas G. Sonsini, v.p., 14.47%; Joel Berman, secy.-treas., 3.04%; Mark Golden, 1.59%; Jerold Newirth, 1.4%; Mr. & Mrs. Alex Grief, 1.28% jointly; Mr. & Mrs. Fred Yeaton, 1.05% jointly; remainder publicly held, none with more than 1%. For ACTI holdings, see CP for WSQY-TV, Forest City, N.C. Counsel, Cordon & Jacob; consulting engineer, Kessler & Gehman Assoc. Inc. BPCT-830131KE.

**Green Valley (Ch. 46)**—New, Skyline Communications Group, c/o Stephen L. Coppock, 635 N. Craycroft, Suite 202, Tucson 85711. Phone: 602-881-6194. 360-kw max. visual, 36-kw max. aural, 1477-ft. above av. terrain, 159-ft. above ground, 5999-ft. above sea level, lat. 31° 42' 18", long. 110° 55' 06". Transmitter, 2.6-mi. NW of Mt. Hopkins, Santa Cruz County. Ownership: H. C. Hood, gen. partner, 50%; Stephen & Christina Coppock, L. Bennett & Catherine Berg, gen. partners, 6.25% each; Nadine Loveless, ltd. partner, 12.5%; Frank & Ruby Breckenridge, ltd. partners, 6.25% each. Counsel, Gardner, Carton & Douglas; consulting engineer, Peter V. Gureckis & Assoc. BPCT-830119KF.

**Green Valley (Ch. 46)**—New, Sungilt Corp. Inc., 2309 Hampton, Tucson 85719. Correspondence, Michele Moore, 7509 N. 35th Ave., Phoenix, Ariz. 85021. Phone: 602-841-6443. 100-kw max. visual, 10-kw max. aural, 2300-ft. above av. terrain, 159-ft. above ground, 6150-ft. above sea level, lat. 31° 54' 41", long. 111° 11' 58". Transmitter, Samaniego Peak, approx. 13-mi. W of Green Valley. Ownership: Arlene D. Stevenson, pres., 100%. SCI is LPTV applicant in Wichita, Kan. & Mobile, Ala. Consulting engineer, Lechman, Colligan & Johnson. BPCT-830311KN.

\* **SIERRA VISTA (Ch. 58)**—KCCA, Sierra Vista Television Inc., 222 E. Fry Blvd., Sierra Vista 85635. CP 11-13-81; 2388-kw max. & 2128-kw horizontal visual, 238.8-kw max. & 212.8-kw horizontal aural, minus 135-ft. above av. terrain, 246-ft. above ground, 4981-ft. above sea level, lat. 31° 27' 50", long. 110° 15' 17". Transmitter, 6.5-mi. SSE of Sierra Vista & 0.25-mi. E of U.S. 92. Equipment, RCA. Plant, \$2,155,895; quarterly operating, \$130,000. Ownership: Thomas Gramatikas, pres.-gen. mgr., 30%; Gary W. Ramaeker, v.p., 5%; Carole E. Smith, secy., 20%; Edward H. Zukerman, treas., 5%; Jim R. Smith, 40%. J. Smith owns Sierra Vista cable TV system. Gramatikas is an advertising consultant. Counsel, Hogan & Hartson; consulting engineer, Jansky & Bailey. BPCT-810622KE. Starting Date: Unreported. Tucson ADI.

\* **TUCSON (Ch. 18)**—New, Roman Catholic Church of the Diocese of Tucson, 192 S. Stone Ave., Tucson 85701. CP 2-16-83; 1196.2-kw max. visual, 119.6-kw max. aural, 2006-ft. above av. terrain, 200-ft. above ground, 4560-ft. above sea level, lat. 32° 14' 56", long. 110° 06' 58". Transmitter, Tucson Mtn. Range, 8.8-mi. WNW of Tucson. Equipment, RCA. Plant, \$2,062,000; quarterly operating, \$74,550. Ownership: Non-profit, non-stock corp. Counsel, Hogan & Hartson; consulting engineer, Alvin H. Andrus. BPCT-801121KE. Note: Tower & transmitter site not yet firm.

**Tucson (Ch. 40)**—New, J.P. Communications, 3710 W. Morse Ave., Lincolnwood, Ill. 60645. 1619-kw max. visual, 162-kw max. aural, 2022-ft. above av. terrain, 195-ft. above ground, 4555-ft. above sea level, lat. 32° 14' 56.6", long. 111° 06' 58.4". Transmitter, Tucson Mtns., near Tucson. Equipment, Townsend. Plant, \$1,047,000; quarterly operating, \$360,000. Ownership: Julius Polan, 100%. Counsel, Gardner, Carton & Douglas; consulting engineer, Peter V. Gureckis & Assoc. BPCT-810409KE. Initial Decision of Administrative Law Judge Joseph P. Gonzalez 3-14-83 proposed grant.

**Tucson (Ch. 40)**—New, SunWest Bcstg. Inc., 1729 East County Rd. D, White Bear Lake, Minn. 55110. 1184.74-kw max. visual, 118.47-kw max. aural, 3720-ft. above av. terrain, 314-ft. above ground, 8794-ft. above sea level, lat. 32° 24' 53.5", long. 110° 43' 13.5". Transmitter, 18-mi. NE of Tucson on Mt. Bigelow. Equipment, RCA. Plant, \$2,186,000; quarterly operating, \$372,800. Ownership: Jean T. Goins, pres., 65%; David L. Steel Sr., exec. v.p., 35%; Albert Turner Goins, v.p.-gen. mgr.; Janet A. Goins, secy. Steel has interest in Cinetronics Inc., low power TV applicant. Steel is a broadcast consulting engineer. Counsel, Miller & Fields; consulting engineer, David Steel & Assoc. Inc. BPCT-810413KH. Initial Decision of Administrative Law Judge Joseph P. Gonzalez 3-14-83 proposed denial.

**Tucson (Ch. 40)**—New, Valle Verde Bcstg. Corp., 1635 E. 18th St., Tucson 85719. Correspondence, Rolland A. Ulloa, 707 Mission Ave., Oceanside, Cal. 92054. 1549-kw max. & 1300-kw horizontal visual, 154.9-kw max. & 130-kw horizontal aural, 2032-ft. above av. terrain, 195-ft. above ground, 4561-ft. above sea level, lat. 32° 14' 55.6", long. 111° 06' 58.4". Transmitter, Tucson Mtn. range, 8.9-mi. WNW of Tucson. Equipment, RCA. Plant, \$261,336; quarterly operating, \$180,250. Ownership: Lillian Lopez-Grant, pres.; Roland A. Ulloa, v.p., 10%; Victoria M. Welch, secy.; Tony Figueroa, treas.; Walter F. & Ronald L. Ulloa, 10% each; Monte Verde Corp., 70%. MVC is a wholly-owned subsidiary of Center for Economic Development & Business Assistance Inc., a non-profit, non-stock corp. (Lillian Lopez-Grant, chmn.) W. F. Ulloa has interest in applicant for new UHF translator in Las Vegas, Nev. Counsel, Arent, Fox, Kintner, Plotkin & Kahn; consulting engineer, Hamilton Communications Consultants Inc. BPCT-801231KE. Initial Decision of Administrative Law Judge Joseph P. Gonzalez 3-14-83 proposed denial.

\* **YUMA (Ch. 11)**—KCAA, Manning Telecasting Inc., 3 Park Ave., 29th Floor, New York, N.Y. 10016. 316-kw visual, 63.2-kw aural, 2000-ft. above av. terrain, 797-ft. above ground, 2961-ft. above sea level, lat. 33° 03' 17", long. 114° 49' 39". Transmitter, Black Mtn., 25-mi. NW of Yuma (Imperial County, Cal.). Equipment, Phillips. Quarterly operating, \$190,000. Ownership: Elizabeth C. Overmyer, pres.-treas., 100%; Terez Greenbaum, v.p.; Andrew C. Edgerton, secy. Counsel, Fly, Shuebruk, Gaguine, Boros, Schulkind & Braun; consulting engineer, Lohnes & Culver. BPCT-800306KE. Starting Date: Unreported. El Centro-Yuma ADI.

## Arkansas

**El Dorado (Ch. 18)**—New, CMM Inc., c/o Mike Miller, 215 Lantana Rd., Crossville, Tenn. 38555. Phone: 615-484-6798. 1199.5-kw max. visual, 119.95-kw max. aural, 281-ft. above av. terrain, 299-ft. above ground, 508-ft. above sea level, lat. 33° 12' 59", long. 92° 39' 16". Transmitter, 0.55-mi. NE of El Dorado city center, heading 45.29°T. Ownership: Mike Miller, 100%. CMM holds CP for Ch. 40, Bowling Green, Ky.; is applicant for Ch. 25, Pine Bluff, Ark.; Ch. 21, Brunswick, Ga.; Ch. 68, Danville, Ill.; Ch. 23, Ames, Iowa & new FMs in Sanibel, Fla.; Mason City, Iowa; De Ridder, La.; Hudson, Mich.; Hastings, Neb. & Watertown, N.Y. Consulting engineer, Edward M. Johnson & Assoc. Inc. BPCT-830301KK.

**El Dorado (Ch. 18)**—New, Noe Enterprises Inc., c/o George Grubbs, KNOE Rd., Box 4067, Monroe, La. 71203. Phone: 318-387-9900. 210-kw max. visual, 21-kw max. aural, 213-ft. above av. terrain, 154-ft. above ground, 436-ft. above sea level, lat. 33° 12' 42", long. 92° 39' 49". Transmitter, National Bank Bldg., S. Washington St., El Dorado. Equipment, Townsend. Ownership: See KNOE-TV, Monroe-West Monroe, La. Counsel, Cohn & Marks; consulting engineer, A. Earl Cullum Jr. & Assoc. (Dallas, Tex.). BPCT-830429KK.

# CPs & Applications

## Arkansas—(Continued)

★ **HOT SPRINGS (Ch. 26)**—New, Razorback TV Broadcasting, 1501 N. Chrislo Dr., Minden, La. 71055. Phone: 318-371-0458. CP 3-29-83; 288.4-kw max. visual, 28.84-kw max. aural, 714-ft. above av. terrain, 293-ft. above ground, 1253-ft. above sea level, lat. 34° 22' 20", long. 93° 02' 47". Transmitter, 11.5-mi. bearing 177°T from Hot Springs. Ownership: Sue M. Kemmerly, 45%; Jean T. Drew, 25%; Gloria M. Pyle, Harmon Drew Jr. & J. Robert Kemmerly, 10% each, all gen. partners. Principals have interest in applicants for Ch. 33, Bossier City, La.; Ch. 41, Alexandria, La.; Ch. 35, Vicksburg, Miss.; Ch. 36, New Iberia, La. & several LPTV stations. Counsel, Michael Couzens; consulting engineer, John F. Craven Jr. (Penn Valley, Cal.). BPCT-820909KJ. Starting Date: Unreported.

**Mountain Home (Ch. 43)**—New, Baxter Bcstg. Inc., Box 727, Mountain Home 72653. Phone: 501-425-8843. Correspondence, Ed Riley, 404 Hwy. 201 N., Mountain Home 72653. 1000-kw max. visual, 100-kw max. aural, 427-ft. above av. terrain, 100-ft. above ground, 1205-ft. above sea level, lat. 36° 20' 55", long. 92° 23' 55". Transmitter, W of Hwy. 5, 1-mi. NW of city limits. Ownership: Mercedes Riley, pres., 51%; Edward N. Riley, v.p., 24%; Thomas L. Root, secy.; Layton Bowman, treas., 25%. E. Riley has interest in cable TV systems in Ball Shoals & Flippin, Ark. & Gainesville, Mo. The Rileys have interest in several LPTV applicants. Consulting engineer, Edward M. Johnson & Assoc. Inc. BPCT-830113KL.

†★ **NEWARK (Ch. 17 ETV)**—KLEP, Newark Public Schools, 4th & College St., Newark 72562. Correspondence, Bobby R. DePoyster, Box 280, Newark 72562. CP 12-22-82; 126.18-kw max. & 121.05-kw horizontal visual, 12.618-kw max. & 12.105-kw horizontal aural, 520-ft. above av. terrain, 499-ft. above ground, 869-ft. above sea level, lat. 35° 43' 13", long. 91° 26' 42". Transmitter, State Rd. 233, 1.3-mi. N of Newark. Equipment, RCA. Plant, \$1,500,000; quarterly operating, \$125,000. Board members: Terry Edwards, pres.; Frankie Griffin, v.p.; T. W. Hall, secy.; Bobby R. DePoyster, superintendent; Herbert King, Charles Akins. Consulting engineer, E. Harold Munn Jr. & Assoc. Inc. BPET-820621KF. Starting Date: Unreported.

**Pine Bluff (Ch. 25)**—New, CMM Inc., c/o Mike Miller, 215 Lantana Rd., Crossville, Tenn. 38555. Phone: 615-484-6798. 8511.4-kw max. visual, 851.14-kw max. aural, 161-ft. above av. terrain, 191-ft. above ground, 396-ft. above sea level, lat. 34° 14' 46", long. 92° 00' 56". Transmitter, KYDE(AM) tower, Pine Bluff. Ownership: Mike Miller, 100%. CCM Inc. holds CP for Ch. 40, Bowling Green, Ky.; is applicant for Ch. 18, Eldorado, Ark.; Ch. 21, Brunswick, Ga.; Ch. 68, Danville, Ill.; Ch. 40, Bowling Green, Ky. & new FMs in Sanibel, Fla.; Mason City, Iowa; De Ridder, La.; Hudson, Mich.; Hastings, Neb. & Watertown, N.Y. Consulting engineer, Edward M. Johnson & Assoc. Inc. BPCT-830217KM.

★ **PINE BLUFF (Ch. 38)**—New, Pine Bluff Bcstg. Inc., c/o Ronald S. Borod, Borod & Higgins, 67 Madison, Memphis, Tenn. 38103. Phone: 901-526-7000. CP 5-18-83; 2698-kw max. & 662.2-kw horizontal visual, 269-kw max. & 66.2-kw horizontal aural, 1951-ft. above av. terrain, 1960-ft. above ground, 2250-ft. above sea level, lat. 34° 27' 05.5", long. 92° 12' 37.5". Transmitter, 1.6-mi. NW of Redfield, Ark. Equipment, Comark. Ownership: Ronald S. Borod, pres.; Chloe K. Poag, v.p.-secy., 25.5%; A. G. Kasselberg, treas., 25.5%; Pine Bluff Television Ltd., 49%. PBT ownership: Cortez Washington, gen. partner, 10%; Lester Silbernagle & Don Eilbott, ltd. partners, 5% each; A. G. Kasselberg & Chloe K. Poag, special ltd. partners, 40% each. Consulting engineer, John A. Fergie. BPCT-821119KE. Starting Date: Unreported. Little Rock ADI.

## California

**Arcata (Ch. 23)**—New, The Mad River Bcstg. Co. Inc., 1320 N. Formosa Ave., Los Angeles 90046. Phone: 213-826-9550. 140-kw max. visual, 14-kw max. aural, 1462-ft. above av. terrain, 200-ft. above ground, 2870-ft. above sea level, lat. 40° 43' 36", long. 123° 58' 23". Transmitter, 11-mi. ESE of Eureka. Ownership: David Marcus, pres., 18.2%; Lawrence Rogow, secy. & Garry Spire, treas., 25% each; Jack Fiman, 13.6%; Ken Coplon & David Gondek, 9.1% each. Spire & Rogow own Delta Bcstg. Co. Inc., applicant for Ch. 29, Sacramento, Cal.; have interest in Response Bcstg. Corp., permittee of LPTV station K49AV Hermosa, Colo. & LPTV applicant in several cities. Response owns Prism Bcstg. Corp., applicant for Ch. 64, Bellingham, Wash. Counsel, Liberman, Sanchez & Bentley. BPCT-821207KE.

**Arcata (Ch. 23)**—New, Pentreed Ltd., Box 4925, Arcata 95521. Phone: 707-839-2666. 1462.2-kw max. & 716.1-kw horizontal visual, 146.2-kw max. & 71.6-kw horizontal aural, 1741-ft. above av. terrain, 500-ft. above ground, 3060-ft. above sea level, lat. 40° 43' 44", long. 123° 58' 09". Transmitter, approx. 11-mi. ESE of Eureka at Barry Ridge. Equipment, Philips. Ownership: Herb Pentzer, gen. partner, Dolly V. Reed & Bill J. Tunnell, ltd. partners, 33.33% each. Counsel, Kadison, Pfaelzer, Woodard, Quinn & Rossi. BPCT-830218KI.

**Arcata (Ch. 23)**—New, Women's Bcstg. of Arcata, c/o Peggy Sparks, 6320 Trailhead Circle, Knoxville, Tenn. 37920. Phone: 615-573-4220. 1000-kw max. visual, 100-kw max. aural, 1062-ft. above av. terrain, 200-ft. above ground, 2870-ft. above sea level, lat. 40° 43' 36", long. 123° 58' 23". Transmitter, 10-mi. S of Eureka. Ownership: Peggy Sparks, 100%. Sparks owns applicants for Ch. 50, Watertown, N.Y.; LPTV station in Moses Lake, Wash. Consulting engineer, Edward M. Johnson & Assoc. Inc. BPCT-830217KI.

**Brawley (Ch. 7)**—New, SITV Inc., Box 214, Brawley 92227. 316-kw visual, 63.2-kw aural, above av. terrain, 280-ft. above ground, 2444-ft. above sea level, lat. 33° 03' 16", long. 114° 49' 36". Transmitter, Black Mtn., 15-mi. NE of Glamis. Equipment, RCA. Ownership: Fernando Sanga, pres., Victor M. Calderon, v.p.-secy. & Richard Montejeno, 33.3% each. Counsel, Jack W. Fleming (Brawley, Cal.); consulting engineer, Courtright Engineering Inc. (Yuma, Ariz.). Note: Ch. 7 is allocated to El Centro, Cal. BPCT-820111KE.

★ **CHICO (Ch. 24)**—New, Superior Bcstg. of California, 720 Vassar St., Delano, Cal. 93215. CP 9-5-83; 5000-kw visual, 500-kw aural, 1772-ft. above av. terrain, 718-ft. above ground, 2586-ft. above sea level, lat. 40° 15' 46.8", long. 122° 05' 39.3". Transmitter, 9.5-mi. NE of Red Bluff. Ownership: Melvin J. Querio & Jack O. Koonce, 50% each. Querio has interest in KCSO(TV), Modesto, Cal.; KCBA(TV), Salinas, Cal. Counsel, Fletcher, Heald & Hildreth; consulting engineer, Cecil Lynch. BPCT-781221LI. Starting Date: Unreported. Chico-Redding ADI.

**Clovis (Ch. 43)**—New, North Star Communications, 9391 E. Ellery, Clovis 93612. 3373-kw max. & 527-kw horizontal visual, 337-kw max. & 53-kw horizontal aural, 2209-ft. above av. terrain, 155-ft. above ground, 3553-ft. above sea level, lat. 36° 44' 45", long. 119° 16' 53". Transmitter, 2-mi. NW of Squaw Valley, Bear Mountain. Equipment, Harris. Ownership: Jack A. Burk & Wesley Burroughs, gen. partners, 50% each. Counsel, Gammon & Grange; consulting engineer, Robert E. Bullock (La Canada, Cal.). Note: Channel 43 is allocated to Fresno. BPCT-820510KJ. Initial Decision of Administrative Law Judge Walter C. Miller 6-30-83 proposed grant.

**Clovis (Ch. 43)**—New, San Joaquin TV Improvement Corp., 14830 Valley View Ave., La Mirada 90638. 1057-kw max. visual, 106-kw max. aural, 2145-ft. above av. terrain, 150-ft. above ground, 3510-ft. above sea level, lat. 36° 44' 45", long. 119° 16' 52". Transmitter, near peak of Bear Mtn., 1-mi. N of Hwy. 180, Fresno County. Ownership: Arnold Applebaum, 69%; Ysidro R. Macias, Alicia Maldonado & Al Reyes, 6% each, Television Center Inc., 5%; Fernando Aguirre, 2%; SJTI is LPTV applicant in 4 Cal. cities. Television Center is communications consulting firm. Counsel, Michael Couzens; consulting engineer, Lohnes & Culver. BPCT-820510KI. Initial Decision 6-30-83 proposed denial.

**Clovis (Ch. 43)**—New, TV 43 Inc., 5255 E. Alluvial, Clovis 93612. Correspondence, Stephen J. Mewhort, Box 843, Clovis 93613. 293.1-kw max. & 112.7-kw horizontal visual, 29.31-kw max. & 11.27-kw horizontal aural, 2195-ft. above av. terrain, 129-ft. above ground, 3525-ft. above sea level, lat. 36° 44' 45", long. 119° 16' 52". Transmitter, 28-mi. E of Fresno, Bear Mtn. Equipment, Acrodyne. Ownership: Stephen J. Mewhort, pres.-gen. mgr., 100%. Counsel, Cohn & Marks; consulting engineer, A.D. Ring & Assoc. BPCT-820311KG.

†★ **COTATI (Ch. 22 ETV)**—KRCB-TV, Rural California Bcstg. Corp., Box 464, Cotati 94928. CP 10-14-82; 51.65-kw max. visual, 5.165-kw max. aural, 1928-ft. above av. terrain, 76-ft. above ground, 2520-ft. above sea level, lat. 38° 20' 54", long. 122° 34' 37". Transmitter, Sonoma Mtn. Rd., 3.1-mi. WSW of Glen Ellen. Equipment, Acrodyne. Plant, \$451,454; yearly operating, \$260,000. Ownership: Non-profit corp. Josue Lopez, pres.; Robin Beeman, v.p.; Harvey Morrison, secy.; John F. Kramer, treas.; Doris Jones & Rick Tejada-Flores, members. Counsel, Sydney F. Arak; consulting engineer, Aubrey Harris (San Francisco, Cal.). BPET-810619KF. Starting Date: Late 1983.



**Fresno (Ch. 59)**—New, Alden Communications Corp., c/o Michael R. Forman, 120 N. Robertson Blvd., Los Angeles 90048. 1639.8-kw max. & 995.4-kw horizontal visual, 164-kw max. & 99.5-kw horizontal aural, 2345-ft. above av. terrain, 285-ft. above ground, 3675-ft. above sea level, lat. 36° 44' 49", long. 119° 16' 42". Transmitter, Bear Mtn., 27-mi. E of Fresno. Equipment, RCA. Ownership: Michael R. Forman, pres.; James J. Cotter, Jerome A. Forman & Ted Minsky, v.p.s.; John E. Bogardus, secy.; Constantine Hambas, treas.; Robertson Properties Inc., 100%. RPI ownership: Michael R. Forman 100%. ACC is parent of applicants for Ch. 20, Denver, Colo. & Ch. 48, Galveston, Tex.; has interest in KRLR(TV), CP Las Vegas, Nev. Forman has interest in permittee of KABD(TV), Seattle, Wash. & KTAH(TV), Portland, Ore. Counsel, Fly, Shuebruk, Gaguline, Boros, Schulkind & Braun; consulting engineer, Cohen & Dippell P.C. BPCT-820702IH.

**Fresno (Ch. 59)**—New, West Coast Communications Group Inc., c/o Edward T. Haggins, 17403 Harvard Ave., Cleveland, O. 44128. 657.66-kw visual, 647.66-kw aural, 224-ft. above av. terrain, 253-ft. above ground, 528-ft. above sea level, lat. 36° 46' 29", long. 119° 53' 48". Transmitter, corner of W. Clinton & Vista, Fresno. Equipment: Harris. Plant, \$173,750; quarterly operating, \$120,000. Ownership: Eugene Thomas, pres. & Edward T. Haggins, secy.-treas., 50% each. Principals have interest in several LPTV applications. Consulting engineer, Edward M. Johnson & Assoc. Inc. BPCT-820514KF.

**† LOS ANGELES (Ch. 68 ETV)**—KDDE, Black Television Workshop of Los Angeles Inc., 7469 Melrose Ave., Suite 28, Los Angeles 90046. CP 4-15-83; 2198-kw max. & 1870-kw horizontal visual, 219.8-kw max. & 187-kw horizontal aural, 2884-ft. above av. terrain, 160-ft. above ground, 5850-ft. above sea level, lat. 34° 13' 36", long. 118° 03' 59". Transmitter, Audio Rd., Mt. Wilson, near Los Angeles. Equipment, CCA. Plant, \$1,311,000; yearly operating, \$1,060,750. Board members: Gary Cordell, Rosa Ware, Jerome Duncan, Roy Campanella Jr., Mary Woodfork, Titilola Payne & Linda Pate. Ware & Payne have interest in applicants for low power TV stations in San Antonio, Tex. & Seattle, Wash. Counsel, B. T. Wade; consulting engineer, Robert L. Purcell. Note: Requests waiver for subscription TV authorization. BPET-811118KF. Starting Date: Unreported.

**Norwalk (Ch. 9)**—New, Fidelity Television Inc., c/o William G. Simon, Simon & Sheridan, 2404 Wilshire Blvd., Suite 400, Los Angeles 92632. 158.5-kw visual, 18.5-kw aural, 3000-ft. above av. terrain, 413-ft. above ground, 5988-ft. above sea level, lat. 34° 13' 49", long. 118° 04' 10". Transmitter, Mt. Wilson, S. Antelope Valley Twp. Equipment, RCA. Plant, \$1,430,000; yearly operating, \$2,000,000. Ownership: William G. Simon, pres., 39.51%; George R. Johnson, 10.71%; Walter B. Chaffee, 10%; Louis J. Cella III, 6.59%; John B. Lawson, 5.64%; Helen M. Jones, Carl M. Franklin & John E. Sisson, Trustees, 3.92%; Margaret Ann & Leslie S. Cotton, 3.11% jointly; Sally J. Twombly, Executrix, 2.64%; Mervyn LeRoy, 2.61%; Thomas Sheridan, 1.56%; Edward M. Medvene & Alexander Tucker, 1.3%; Emmett C. McCaughey, 1.24%; Donna R. Asmus, 1.22%; Miriam Tucker, 1.05%; 9 others, none with as much as 1%. Simon & Sheridan have interest in KDOC-TV, Anaheim, Cal. (to be divested upon grant of this application). Counsel, Mullin, Rhyne, Emmons & Topel. Note: Application is mutually exclusive with renewal application for KHJ-TV, Los Angeles. BPCT-3655; Doc. 16680.

**# ONTARIO (Ch. 46)**—KBSA, HBI Acquisition Corp., 18103 Skypark South, Suite D, Irvine, Cal. 92714. 2170-kw max. & 1797-kw horizontal visual, 217-kw max. & 179.7-kw horizontal aural, 3040-ft. above av. terrain, 312-ft. above ground, 5991-ft. above sea level, lat. 34° 13' 37", long. 118° 03' 58". Transmitter, Mt. Wilson. Ownership: Da Rance Inc., 20%; Guadalupe Assoc. Inc., 40%; Max F. Vigil, 8.76%; Richard C. Hernandez, 8.76%. UMI ownership: Richard C. Hernandez, pres., 20%; Frederick P. Aguirre, 3.34%; Francisco F. Firmat, 5.14%; Manuel Esqueda & David L. Hernandez, 4% each; Armando C. & Cecilia D. Hernandez, 2% each. Began operation July 1972; left air Jan. 29, 1973. Resumed operation June 7, 1973; left air, unannounced date. Note: Sale to present owners approved by FCC May 25, 1982. Due to resume operation: Jan. 1984.

**\* OROVILLE (Ch. 28)**—New, Golden Valley Communications, 9253 Woodleaf Star Rte., Oroville 95965. Phone: 916-589-0872. Correspondence, James Drush, Box 1617, Oakland 94604. CP 10-28-83; 5000-kw max. & 3749-kw horizontal visual, 500-kw max. & 374.9-kw horizontal aural, 984-ft. above av. terrain, 253-ft. above ground, 2108-ft. above sea level, lat. 39° 28' 16", long. 121° 24' 48". Transmitter, Rattlesnake Point, 7.6-mi. ESE of Oroville. Ownership: Angelo Arbizu, Raymond Cerrullo, James Drush & Peter J. Giordano, partners, 24% each; Shelyv Chambers, partner, 4%. Drush & Chambers are LPTV applicants in Oakland, Cal. Counsel, Fletcher, Heald & Hildreth; consulting engineer, Mel Freedman (Hughson, Cal.). BPCT-821221KG. Starting Date: Unreported. Chico-Redding ADI.

**\* OXNARD (Ch. 63)**—KTIE, KTIE-TV Inc., c/o Don Sterling, 211 S. Beverly Dr., Suite 110, Beverly Hills 90212. CP reinstated 2-22-82; 5000-kw max. & 2449-kw horizontal visual, 500-kw max. & 244.9-kw horizontal aural, 1556-ft. above av. terrain, 146-ft. above ground, 2396-ft. above sea level, lat. 34° 19' 33", long. 119° 02' 16". Transmitter, South Mtn., 2-mi. SE of Santa Paula. Equipment, Emcee. Plant, \$250,000; yearly operating, \$275,000. Principal: Thorne Donnelley Jr., pres., 100%; Donald Sterling, secy. Counsel, Pierson, Ball & Dowd; consulting engineer, Hammett & Edison Inc. BPCT-4515. Starting Date: Unreported. Los Angeles ADI.

**Rancho Palos Verdes (Ch. 44)**—New, California Telecasters, 7725 Sky Hill Dr., Los Angeles 90028. 5000-kw max. & 1442.1-kw horizontal visual, 500-kw max. & 144.2-kw horizontal aural, 1402-ft. above av. terrain, 247-ft. above ground, 1812-ft. above sea level, lat. 33° 21' 11", long. 118° 21' 21". Transmitter, 1.7-mi. NW of Avalon, 1400-ft. E of Haypress Reservoir on Santa Catalina Island. Ownership: Eun S. Jee, gen. partner, 100%; ltd. partners to be named. Counsel, Kenkel & Barnard; consulting engineer, Lawrence Behr Assoc. Inc. BPCT-830325KI.

**Rancho Palos Verdes (Ch. 44)**—New, Channel 44 Inc., 1880 Century Park East, Suite 500, Los Angeles 90067. Correspondence, Myrlie Evers, 4131 Mantova Dr., Los Angeles 90008. Phone: 213-299-7225. 5000-kw max. visual, 1000-kw max. aural, 1217-ft. above av. terrain, 226-ft. above ground, 1741-ft. above sea level, lat. 33° 21' 11", long. 118° 21' 21". Transmitter, 2-mi. NW of Avalon, Santa Catalina Island. Ownership: Myrlie Evers, pres., Kimberly S. Kaufman, v.p.-secy. & Clinton L. Burch, financial officer, 33.33% each. Arnold N. Appelbaum, 100% non-voting stock. Appelbaum has interest in San Joaquin TV Improvement Corp., applicant for Ch. 43, Clovis, Cal. Counsel, Michael Couzens; consulting engineer, Moffet, Larson & Johnson. BPCT-830325KJ.

**Rancho Palos Verdes (Ch. 44)**—New, Channel 44 Assoc., a ltd. partnership, 20710 Pacific Coast Hwy., Malibu 90265. Phone: 213-456-5287. 5000-kw max. visual, 500-kw max. aural, 1586-ft. above av. terrain, 100-ft. above ground, 2110-ft. above sea level, lat. 33° 23' 12", long. 118° 24' 00". Transmitter, Black Jack Mtn., Avalon. Ownership: Walter F. Ulloa, 100% of general partnership & 21% of ltd. partnership; James J. Granby & Alan Greenway, ltd. partners, 18% each; Gilbert R. Contreras, Salvador C. Contreras, Rudolph S. Martinez & Ralph R. Ocampo, ltd. partners, 9% each; James M. Harmon, ltd. partner, 7%. Principals have right to subscribe to interest in San Diego Television Inc., permittee of KSDT(TV), San Diego, Cal. Counsel, Paul, Hastings, Janofsky & Walker; consulting engineer, D. L. Markley & Assoc. Inc. BPCT-830325KE.

**Rancho Palos Verdes (Ch. 44)**—New, Palos Verdes Bcstg. Co. Inc., c/o James P. Devaney, 642 Silver Spur Rd., Rolling Hills Estates 90274. Phone: 213-377-5686. 5000-kw max. visual, 1000-kw max. aural, 1376-ft. above av. terrain, 258-ft. above ground, 1773-ft. above sea level, lat. 33° 21' 11", long. 118° 21' 21". Transmitter, approx. 2.5-mi. NW of Avalon, Santa Catalina Island. Equipment, RCA. Ownership: James P. Devaney, pres., 45%; Nancy G. Detjen & Anthony R. Lark, v.p.s. & Amy R. Weissbrod, secy., 5% each; Susan Devaney, treas., 40%. J. Devaney is LPTV applicant in Coos Bay, Ore. & has interest in JPD Enterprises, TV production & distribution co. Counsel, Gardner, Carton & Douglas; consulting engineer, George Jacobs & Assoc. Inc. BPCT-830325KH.

**Rancho Palos Verdes (Ch. 44)**—New, Rancho Palos Verdes Bcstrs. Inc., 300 Montgomery St., No. 1200, San Francisco 94104. Phone: 415-781-1400. Correspondence, Terrence E. Crosby, 380 Star St., Rector, Pa. 15907. 5000-kw max. visual, 500-kw max. aural, 1694-ft. above av. terrain, 139-ft. above ground, 2149-ft. above sea level, lat. 33° 23' 13", long. 118° 24' 00". Transmitter, Black Jack Mtn., Avalon. Ownership: Terrence E. Crosby, pres., 80%; Carlos Duharte, v.p. & Maria Duharte, secy.-treas., 10% each. Crosby works for WFAT-TV Johnstown, Pa. C. Duharte works for KTSF(TV), San Francisco, Cal. Counsel, Mullin, Rhyne, Emmons & Topel; consulting engineer, Charles I. Gallagher (Lanham, Md.). BPCT-830325KG.

**Rancho Palos Verdes (Ch. 44)**—New, Sam Sangmyun Choi, 340 S. Lafayette Park, No. 127, Los Angeles 90057. Phone: 213-380-1167. 5000-kw max. visual, 500-kw max. aural, 1229-ft. above av. terrain, 100-ft. above ground, 1581-ft. above sea level, lat. 33° 21' 11", long. 118° 21' 21". Transmitter, tower located on Black Jack Mtn., Santa Catalina Island. Ownership: Sam Sangmyun Choi, 100%. Consulting engineer, Edward M. Johnson & Assoc. Inc. BPCT-830314KH.

# CPs & Applications

California—(Continued)

**Rancho Palos Verdes (Ch. 44)**—New, South Bay Bcstg. Co. Inc., c/o Richard C. Blum, Box 2308, Palos Verdes Peninsula 90274. Phone: 014-834-9366. 5000-kw max. visual, 1000-kw max. aural, 1679-ft. above av. terrain, 100-ft. above ground, 2110-ft. above sea level, lat. 33° 23' 11", long. 118° 24' 00". Transmitter, 5-mi. NW of Avalon City on Santa Catalina Island. Ownership: Richard C. Blum, pres., 40%; Pearl V. Blum, v.p., 60%; Allen E. Rigdon, secy. Counsel, Fletcher, Heald & Hildreth; consulting engineer, Radio Engineering Co. (Santa Ynez, Cal.). BPCT-821230KF.

**Rancho Palos Verdes (Ch. 44)**—New, Springfield Television Corp., c/o John A. Fergie, Box 2210, Springfield, Mass. 01101. Phone: 413-786-2200. 5000-kw max. & 1035-kw horizontal visual, 500-kw max. & 103-kw horizontal aural, 1581-ft. above av. terrain, 243-ft. above ground, 1818-ft. above sea level, lat. 33° 21' 11", long. 118° 21' 21". Transmitter, 2-mi. NW of Avalon City on Santa Catalina Island. Equipment, Comark. Ownership: See Group Ownership of TV Stations. BPCT-830325KF.

**Riverside (Ch. 62)**—New, Bethel Bcstg. Inc. 2425 Van Buren Blvd., Riverside 92503. 833.68-kw visual, 166.74-kw aural, 2611-ft. above av. terrain, 117-ft. above ground, 6270-ft. above sea level, lat. 34° 13' 50", long. 117° 14' 00". Transmitter, Crestline, Cal. Equipment, RCA. Plant, \$1,199,000; quarterly operating, \$73,500. Ownership: Non-stock corp. Ronald B. Halvorson, chmn.; Carl E. Vaughn, pres.-treas.; Ronald R. Heumann, v.p.-secy. Consulting engineer, Christopher Rager (San Diego, Cal.). BPCT-810720KM.

**Riverside (Ch. 62)**—New, Channel 62, a Limited Partnership, 4261 Main St., Riverside 92501. 1388.8-kw visual, 277.6-kw aural, 1604-ft. above av. terrain, 161-ft. above ground, 3091-ft. above sea level, lat. 33° 57' 58", long. 117° 16' 52". Transmitter, Box Springs Mtn., Riverside. Equipment, Harris. Plant, \$2,004,268; quarterly operating, \$780,000. Ownership: Channel 62 Inc., gen. partner, 25%; Robert W. Hocker, Lucille M. Gilbreath, Russell Walling, Clare J. Taber, Ronald E. Pettis, Albert N. Younglove, Betty C. Johnson, Jack Chase, Arthur Lopez, 7.5% each; John R. & Patricia L. Gilbreath, 3.75% jointly; Albert M. Kishaba, 3.75%, all ltd. partners. Channel 62 Inc. ownership & other broadcast interests to be submitted. Counsel, A. Harry Becker; consulting engineer, Floyd Hall (Crestline, Cal.). BPCT-810720KN.

**Riverside (Ch. 62)**—New, Ettlinger Bcstg. Corp., 8831 Sunset Blvd., West Hollywood 90069. 864-kw visual, 86.4-kw aural, 1632-ft. above av. terrain, 145-ft. above ground, 3105-ft. above sea level, lat. 33° 57' 59", long. 117° 17' 17". Transmitter, Box Springs Mtn., 3-mi. E of Riverside. Equipment, Townsend. Plant, \$735,000; quarterly operating, \$120,000. Ownership: John A. Ettlinger, pres., 60%; Kathleen C. Keep, v.p.-gen. mgr., 20%; Charles Theodore, v.p., 15%; Greta Ettlinger, secy.-treas., 5%. EBC is applicant for new FM in Westmorland, Cal. J. Ettlinger has interest in KBBQ(AM) & KBBY(FM), Ventura, Cal.; owns 23.18% of KUDO-FM, Las Vegas, Nev. Counsel, Cohn & Marks; consulting engineer, Milan Leggett (Apple Valley, Cal.). BPCT-810720KK.

**Riverside (Ch. 62)**—New, KIST Corp., Box 1587, Riverside 92507. 3630-kw visual, 363-kw aural, 2395-ft. above av. terrain, 285-ft. above ground, 5605-ft. above sea level, lat. 34° 11' 15", long. 117° 41' 52". Transmitter, Sunset Peak electronics site, San Antonio Heights. Equipment, Harris. Plant, \$1,298,000; quarterly operating, \$402,000. Ownership: Hugh B. MacCauley, chmn., 12.5%; W. Carlos O. Fox, pres., 8.33%; Olin F. Koch, v.p., administration, 8.33%; Felice Cooper, v.p., programming, 4.17%; Edward G. Butler, secy.-treas., Harold R. Austin, Willis H. Boyd, Bernard J. Brandstater, Clinton L. Cogbill, Helmut J. Dueck, Donald C. Hubbs, Wayne H. Waughtel, 8.33% each. Counsel, James E. Greeley; consulting engineer, D. L. Markley & Assoc. BPCT-810717KK.

**Riverside (Ch. 62)**—New, Pan-Pacific Bcstg. Inc., 1429 S. Vermont Ave., Los Angeles 90005. 2128-kw max. visual, 212.8-kw max. aural, 2395-ft. above av. terrain, 284-ft. above ground, 5604-ft. above sea level, lat. 34° 11' 15", long. 117° 41' 52". Transmitter, Sunset Peak electronics site, 3-mi. NW of San Antonio Heights. Equipment, Ampex. Plant, \$601,880; quarterly operating, \$166,750. Ownership: Charles R. Olson, pres.; Dennis K. Kinoshita, secy.; Lloyd M. Kurosaki, treas.; Masataka Iwasaki, 20%; Miko Enterprises Inc., 80%. Iwasaki owns Video Pacific Productions, TV program producers. Counsel, Seymour M. Chase; consulting engineer, Lohnes & Culver. BPCT-810306KE.

**Riverside (Ch. 62)**—New, Riverside Family Television Inc., 8856 Guthrie Ave., Los Angeles 90034. Correspondence, James E. Price, Suite 418, Uptain Bldg., Chattanooga, Tenn. 37411. 2344-kw visual, 234.4-kw aural, 2400-ft. above av. terrain, 298-ft. above ground, 5618-ft. above sea level, lat. 34° 11' 15", long. 117° 41' 52". Transmitter, Sunset Peak, near San Antonio Heights. Equipment, Harris. Plant, \$245,240; quarterly operating, \$217,000. Ownership: Cheryal A. Kearney, pres.-secy., 80%; Jack Dalton, v.p.-treas., 20%; Erma L. Freeman, secy. Counsel, McCampbell & Young; consulting engineer, B. Scott Baxter & Assoc. BPCT-810720KO.

**Riverside (Ch. 62)**—New, Sunland Communications Co., c/o Jack M. Hodin, 501 S. Washington Ave., Scranton, Pa. 18505. 2366-kw max. visual, 237-kw max. aural, 2258-ft. above av. terrain, 153-ft. above ground, 5473-ft. above sea level, lat. 34° 11' 15", long. 117° 41' 53.5". Transmitter, Sunset Ridge electronics site, 3-mi. NW of San Antonio Heights. Equipment, NEC. Plant, \$1,799,001; quarterly operating, \$400,000. Ownership: Jack M. Hodin, 65%; Andres Soto, gen. partner, 35%. Hodin is LPTV applicant for Ch. 69, San Diego, Cal. Counsel, Dow, Lohnes & Albertson; consulting engineer, John H. Battison. BPCT-810720KL.

**Riverside (Ch. 62)**—New, United American Telecasters Inc., Box 715, Manhattan Beach 90266. 4000-kw max. visual, 473-kw max. aural, 2388-ft. above av. terrain, 202-ft. above ground, 5562-ft. above sea level, lat. 34° 11' 14", long. 117° 41' 59". Transmitter, Sunset Ridge transmitter site, Angeles National Forest. Equipment, RCA. Plant, \$1,940,000; quarterly operating, \$242,550. Ownership: Andrew Kimm, pres., 25%; Nicholas C. Chun, v.p., 25%; Rachel Kimm, secy., 15%; Howard Y. H. Kim, treas., 25%; Hakto Pak & Bong Koo Kim, 5% each. Counsel, Arent, Fox, Kintner, Plotkin & Kahn; consulting engineer, Hatfield & Dawson. BPCT-810720KQ.

**Sacramento (Ch. 29)**—New, Alden Communications Corp., 120 Robertson Blvd., Los Angeles 90048. Phone: 213-657-8420. 5000-kw max. & 2500-kw horizontal visual, 500-kw max. & 250-kw horizontal aural, 1075-ft. above av. terrain, 593-ft. above ground, 2526-ft. above sea level, lat. 38° 37' 49", long. 120° 51' 20". Transmitter, 4.5-mi. SE of Shingle Springs on Hwy. 49. Equipment, RCA. Ownership: Michael R. Forman, pres.; James J. Cotter, Jerome A. Forman & Ted Minsky, v.p.s.; John E. Bogardus, secy.; Constantine Hambas, treas.; Robertson Properties Inc., 100%. RPI ownership: Michael R. Forman, 100%. ACC is applicant for Ch. 59, Fresno, Cal.; parent of applicants for Ch. 20, Denver, Colo. & Ch. 48, Galveston, Tex.; has interest in permittee of KRLR(TV), Las Vegas, Nev. Forman owns 80% of Tavitac Corp., permittee of KTAH(TV), Portland, Ore. & has interest in KABD(TV), Seattle, Wash. Counsel, Fly, Shuebruk, Gaguine, Boros, Schulkind & Braun; consulting engineer, Cohen & Dippell. BPCT-820824KV.

**Sacramento (Ch. 29)**—New, Capital Hispanic Bcstrs. Inc., 18026 Rodarte Way, Encino 91316. Phone: 213-345-0944. 5000-kw max. visual, 500-kw max. aural, 1363-ft. above av. terrain, 1349-ft. above ground, 1549-ft. above sea level, lat. 38° 20' 17", long. 121° 08' 26". Transmitter, N side of Clay East Rd., 0.97-mi. ENE of intersection of Clay East Rd. & State Rte. 104. Equipment, RCA. Ownership: Dennis Luna, chmn., 40%; George Castro, pres. & Jesse Casso Jr., secy., 30% each. Counsel, Paul A. Zevnik; consulting engineer, Edward F. Lorentz & Assoc. BPCT-820824KF.

**Sacramento (Ch. 29)**—New, Channel 29 Investors, a Ltd. Partnership, 810 Southwick Way, Sacramento 95825. Phone: 916-482-7840. 5000-kw max. & 3030-kw horizontal visual, 500-kw max. & 303-kw horizontal aural, 1913-ft. above av. terrain, 1948-ft. above ground, 2141-ft. above sea level, lat. 38° 21' 58", long. 121° 04' 44". Transmitter, 4.8-mi. NE of Clay. Equipment, Townsend. Ownership: Channel 29 Investors, Ltd. Partnership, 85%; River City Television Inc., gen. partner, 15%. Ltd. partners: Monica Beaton, Howard W. Blagen, George Dean, John V. Diepenbrock, Ramsey G. Elliott, Douglas T. Foster, David W. Frost, Raymond V. Garamendi, Joseph L. Gardella, Wilford E. Gomes, Alfonso Z. Gonzales, David G. Kentfield, Henry J. Lavaroni, Shwu-rong Lee, James L. Long, Esther A. Lujan, Jeffrey T. Malkasian, David L. Metts, Venita L. Metzinger, Ralph M. Ochoa, Mozella Cowden Roller, Chung-Guang Shen, Herman Sillas, Christine Wagner, James K. Wahl, Western Energy Services Inc. & Edna Merle Wilkinson, 2.4825% each; Helen & James Pitts, 2.4825% jointly; Larry Elliott & Karen J. Noel, 4.9650% each. RCTI ownership: Ramsey G. Elliott, pres., 33.33%; Raymond V. Garamendi, secy.-treas., 51.66%; Beino R. Lange Jr., Sabra Sanchez, David L. Metts, v.p.s, 5% each. Counsel, Farrand, Malti & Cooper; consulting engineer, D. C. Williams & Assoc. Inc. (Folsom, Cal.). BPCT-820824KX.

**Sacramento (Ch. 29)**—New, Delta Bcstg. Co. Inc., 6420 Wilshire Blvd., Los Angeles 90048. Phone: 213-826-9550. 2090-kw max. visual, 209-kw max. aural, 405-ft. above av. terrain, 442-ft. above ground, 1037-ft. above sea level, lat. 38° 38' 30", long. 121° 05' 25". Transmitter, 1000-ft. S of Hwy. 50 at point 2150-ft. W of El Dorado County line. Ownership: Hank Risan, pres.; Lawrence H. Rogow, secy., 50%; Garry Spire, treas., 50%. Rogow & Spire have interest in Response Bcstg. Corp., LPTV permittee in Hermosa, Colo. & LPTV applicant in several cities; The Mad River Bcstg. Co. Inc., applicant for Ch. 23, Arcata, Cal.; Third Coast Bcstrs. Inc., applicant for Ch. 61, Houston, Tex. Counsel, Tepper & Edmundson. BPCT-820824KK.

**Sacramento (Ch. 29)**—New, Do Decca Ecktron Corp., c/o Ronald J. Malik, 2907 Morgan Rd., Ceres 95307. Phone: 209-538-2469. 5000-kw max. visual, 500-kw max. aural, 1500-ft. above av. terrain, 1510-ft. above ground, 1685-ft. above sea level, lat. 38° 20' 15", long. 121° 08' 26". Transmitter, 1-mi. E of Clay, 0.1-mi. N of Clay East Rd. Equipment, RCA. Ownership: Ronald J. Malik, pres., 51%; Mattice F. Harris Jr., v.p.-secy., 39%; Glen D. Bell, treas., 10%. Malik owns K59CK, LPTV station in Brainerd, Minn. Malik & Harris have LPTV applications in several cities. Counsel, Gardner, Carton & Douglas; consulting engineer, Lohnes & Culver. BPCT-820824KK.

**Sacramento (Ch. 29)**—New, Ponce-Nicasio Bcstg., a Ltd. Partnership, c/o Carmen Briggs, 1029 K St., Suite 23, Sacramento 95814. 5000-kw max. visual, 500-kw max. aural, 1296-ft. above av. terrain, 1300-ft. above ground, 1530-ft. above sea level, lat. 38° 27' 49", long. 121° 07' 38". Transmitter, 4.1-mi. SE of Sloughhouse. Ownership: Ponce-Nicasio Bcstg. Inc., gen. partner, 69%; Dora Clapp & Edwina Auel, ltd. partners, 14% each; John Virga, ltd. partner, 3%. P-NBI ownership: Carmen Briggs, 100%. Auel has interest in KEWQ(AM), Paradise, Cal. BPCT-820824KN.

**Salinas-Monterey (Ch. 67)**—New, Schuyler-Littlefield Bcstg. Co., 750 Cass St., Suite B, Monterey 93940. 2306.2-kw max. visual, 281.1-kw max. aural, 2365-ft. above av. terrain, 433-ft. above ground, 3433-ft. above sea level, lat. 36° 45' 18.5", long. 121° 30' 05". Transmitter, Fremont Peak in mtns. 9-mi. NE of Salinas. Equipment, Townsend Assoc. Plant, \$1,407,858; quarterly operating, \$421,500. Ownership: Schuyler Bcstg. Corp., gen. partner, 51%; Bessemer Oil Co., ltd. partner, 49%. SBC ownership: William H. & Kristine M. Schuyler, 100% jointly. BOC ownership: Robert C. Littlefield Estate, 84.129%; Susan M. Littlefield, 1.7%; others, none with as much as 3%. The Schuylers own Schuyler Communications Inc., which holds CP for Ch. 58, Stockton, Cal. W. Schuyler is a broadcast consultant. Counsel, Fletcher, Heald & Hildreth; consulting engineer, Cecil Lynch. BPCT-801208KG.

### The Following Applications are for Interim Operating Authority

**San Bernardino (Ch. 30)**—New, Angeles Bcstg. Network, c/o Glen A. Chambers, Box 949, Glendale 91209. Phone: 213-753-0015. 269-kw visual, 26.9-kw aural, 2340-ft. above av. terrain, 143-ft. above ground, 5533-ft. above sea level, lat. 34° 11' 15", long. 117° 41' 58". Transmitter, Sunset Ridge, 5.5-mi. N of Claremont. Ownership: Non-stock corp. Gerald G. Barnard, pres.; Roy K. Foreman, v.p.; Glen A. Chambers, secy.-treas. Barnard & Foreman have interest in several LPTV applications & in Christian Communications Network, San Diego area cable TV programmer. Counsel, Cohen & Berfield. BPICTI-830418KG.

**San Bernardino (Ch. 30)**—New, Asian-American Bcstg. Foundation, c/o Mark Sung Soo Kim, 749 Galaxy Circle, La Canada 91011. Phone: 213-385-5063. 1123-kw max. visual, 112-kw max. aural, 2413-ft. above av. terrain, 178-ft. above ground, 5607-ft. above sea level, lat. 34° 11' 15", long. 117° 41' 58". Transmitter, 5-mi. NE of Claremont. Ownership: Non-profit, non-stock corp. Mark Sung Soo Kim, pres.; Byoung Chul Cho, secy.-treas. Counsel, Daly, Joyce & Borsari; consulting engineer, Robert L. Purcell. BPICTI-830419KJ.

**San Bernardino (Ch. 30)**—New, Christian Media & Education Foundation, c/o Timothy D. Waisanen, 2787 Bristol St., Suite 207, Costa Mesa 92626. Phone: 714-751-4200. 800-kw max. visual, 80-kw max. aural, 2363-ft. above av. terrain, 179-ft. above ground, 5578-ft. above sea level, lat. 34° 11' 15", long. 117° 41' 58". Transmitter, 5.3-mi. NE of Claremont. Ownership: Non-profit, non-stock corp. Timothy D. Waisanen, pres.; Vera E. Waisanen, v.p.; Raynor Nicholson, secy.; Paul E. Linzey, treas. BPICTI-830419KJ.

**San Bernardino (Ch. 30)**—New, Christians Aware, 11762 Highview Dr., Santa Ana 92705. 269-kw visual, 26.9-kw aural, 2340-ft. above av. terrain, 143-ft. above ground, 5533-ft. above sea level, lat. 34° 11' 15", long. 117° 41' 58". Transmitter, Sunset Ridge, 5.5-mi. N of Claremont. Ownership: Non-profit corp. David Toberty, pres.-treas.; Jack P. Kandel, v.p.; Georgian Perumean, secy. Counsel: Southmayd & Powell. BPICTI-830419KK.

**San Bernardino (Ch. 30)**—New, Nova Communications Network, 1150 King St., Cocoa, Fla. 32922. Phone: 305-632-1510. 269-kw visual, 26.9-kw aural, 2340-ft. above av. terrain, 143-ft. above ground, 5533-ft. above sea level, lat. 34° 11' 15", long. 117° 41' 58". Transmitter, Sunset Ridge, 5.5-mi. N of Claremont. Ownership: Raymond A. Kassis, pres., 60%; Paul J. Lewis, v.p., 40%; Arthur J. Fox, v.p.; Glenda A. Kassis, secy.-treas. R. Kassis owns WWBC(AM) Cocoa, Fla.; is pres. of National Christian Network Inc., permittee of new FM in Cocoa, Fla. & LPTV applicant in several cities; is pres. of Cablesat General Corp., applicant for domestic communications satellite system. Counsel: Shrinsky, Weitzman & Eisen. BPICTI-830419KL.

**San Bernardino (Ch. 30)**—New, James L. Oyster, 1544 N. Edgewood St., Arlington, Va. 22201. Phone: 703-525-8912. 269-kw visual, 26.9-kw aural, 2340-ft. above av. terrain, 143-ft. above ground, 5533-ft. above sea level, lat. 34° 11' 15", long. 117° 41' 58". Transmitter, Sunset Ridge, 5.5-mi. N of Claremont. Ownership: James L. Oyster, 100%. Oyster is applicant for Ch. 8 Selma, Ala.; owns James Oyster Inc. which has interest in SWH Assoc. permittee of WSWB(TV), Scranton, Pa. & Hazleton TV Assoc., permittee of WERF(TV), Hazleton, Pa. & applicant for Ch. 29 State College, Pa. & LPTV station in Dubolstown, Pa. Counsel, Stuart B. Mitchell & Assoc. BPICTI-830419KL.

**San Bernardino (Ch. 30)**—New, Parachurch Consultants, c/o William P. Welty, 1666-22 W. Pampas Lane, Anaheim 92802. 800-kw max. visual, 80-kw max. aural, 2363-ft. above av. terrain, 179-ft. above ground, 5578-ft. above sea level, lat. 34° 11' 15", long. 117° 41' 58". Transmitter, 5.3-mi. NE of Claremont. Ownership: Non-profit, non-stock corp. William P. Welty, pres.; Robert Billman, secy.-treas. BPICTI-830419KG.

**San Bernardino (Ch. 30)**—New, United Minority Bcstg. of San Bernardino, c/o Janet Bowler, 3240 Hackett Ave., Long Beach 90808. Phone: 213-421-6480. 800-kw max. visual, 80-kw max. aural, 2363-ft. above av. terrain, 179-ft. above ground, 5578-ft. above sea level, lat. 34° 11' 15", long. 117° 41' 58". Transmitter, 5.3-mi. NE of Claremont. Ownership: Non-profit, non-stock corp. Janet Bowler, pres.; Jon Bowler, secy.-treas. BPICTI-830418KI.

**San Bernardino (Ch. 30)**—New, All Asian Television, c/o Valarie Browne, 1741 Tustin Ave., No. 16-C, Tustin 92627. Phone: 714-979-2584. 800-kw max. visual, 80-kw max. aural, 2363-ft. above av. terrain, 179-ft. above ground, 5578-ft. above sea level, lat. 34° 11' 15", long. 117° 41' 58". Transmitter, TV Transmitter Electronic Site, Sunset Ridge. Ownership: Valarie Browne, 100%. BPCT-830505KR.

**San Bernardino (Ch. 30)**—New, All Nations Christian Bcstg. Inc., c/o Edward L. Johnson, 9801 Washington Blvd., Culver City 90230. Phone: 213-204-6640. 3700-kw max. visual, 370-kw max. aural, 2392-ft. above av. terrain, 147-ft. above ground, 5537-ft. above sea level, lat. 34° 11' 15", long. 117° 41' 58". Transmitter, Sunset Ridge, 5-mi. NE of Claremont. Ownership: Non-profit corp.; Edward L. Johnson, pres. Johnson is trustee of Moody Bible Institute, licensee of several AM & FM stations. Counsel, Fawer, Brian, Hardy & Zatzkis (New Orleans, La.). BPCT-830506LA.

**San Bernardino (Ch. 30)**—New, Amerasian Bcstg. Service, 1528 Ben Lomond Dr., Glendale 91202. Phone: 213-507-0623. 269-kw max. visual, 26.9-kw max. aural, 2340-ft. above av. terrain, 143-ft. above ground, 5533-ft. above sea level, lat. 34° 11' 15", long. 117° 41' 58". Transmitter, Sunset Ridge, 5.25-mi. N of Claremont. Ownership: Jong Do Son, 80% & Ryeon Kyu Yoo, 20%, partners. Consultant, Consolidated Communications Inc. BPCT-830506KP.

**San Bernardino (Ch. 30)**—New, American Jewish Network, c/o Nicole Neuhaus, 323 Bricknell Ave., No. 106, Santa Monica 90405. Phone: 213-399-7383. 800-kw max. visual, 80-kw max. aural, 2363-ft. above av. terrain, 179-ft. above ground, 5578-ft. above sea level, lat. 34° 11' 15", long. 117° 41' 58". Transmitter, TV Transmitter Electronic Site, Sunset Ridge. Ownership: Nicole Neuhaus, 100%. BPCT-830505KJ.



# CPs & Applications

California—(Continued)

**San Bernardino (Ch. 30)**—New, A & R Bestg. Co., a Ltd. Partnership, c/o Charles E. Walker, 1777 N. Vine, Room 310, Hollywood 90028. Phone: 213-461-3368. 2858-kw max. visual, 286-kw max. aural, 2320-ft. above av. terrain, 220-ft. above ground, 5555-ft. above sea level, lat. 34° 11' 14", long. 117° 42' 01". Transmitter, Sunset Ridge Electronic Site, 5-mi. N of Claremont. Ownership: Charles E. Walker, 34%; Herbert B. Avery & Calvin E. Burton, 24% each; Stanley G. Robinson, 12%; Howard Morehead, 6%, all gen. partners. Walker has interest in Urban Bestg. Systems, applicant for Ch. 61, Houston, Tex. Counsel, Fletcher, Heald & Hildreth; consulting engineer, Robert E. Bullock (La Canada, Cal.). BPCT-830506KM.

**San Bernardino (Ch. 30)**—New, California Christian Bestg. Inc., c/o Daniel Espinoza, 1055 W. Rialto Ave., San Bernardino 92401. 3890-kw max. & 2431-kw horizontal visual, 389-kw max. & 243-kw horizontal aural, 2318-ft. above av. terrain, 113-ft. above ground, 5503-ft. above sea level, lat. 34° 11' 15", long. 117° 41' 58". Transmitter, Sunset Ridge. Ownership: International Church of the Foursquare Gospel, non-stock, non-profit corp., 100%. Charles Durate, pres.; John Holland, secy.; Ralph Torres, treas. ICFG owns Ch. 23, Decatur, Ill., KFSG(FM), Los Angeles & KHIS-AM-FM, Bakersfield, Cal. Consulting engineer, D. C. Williams & Assoc. Inc. (Folsom, Cal.). BPCT-830506KY.

**San Bernardino (Ch. 30)**—New, Channel 30 Inc., c/o Lucille Gilbreth, 1339 La Cadena, Riverside 92501. Phone: 714-683-8371. 5000-kw max. visual, 500-kw max. aural, 2343-ft. above av. terrain, 202-ft. above ground, 5592-ft. above sea level, lat. 34° 11' 15", long. 117° 41' 58". Transmitter, Sunset Ridge, 5.25-mi. N of Claremont. Ownership: Lucille Gilbreth, pres., 28.6%; Wallace Allen, 14.3%; Betty C. Johnson, secy., 28.6%; Lucy Lopez, chief financial officer & Gaylor Schott, 14.3% each. Gilbreth & Johnson have interest in Channel 62 Ltd. Partnership, applicant for Ch. 62, Riverside, Cal. Counsel, Fisher, Wayland, Cooper & Leader. BPCT-830506LS.

**San Bernardino (Ch. 30)**—New, Citizens Bestg. of San Bernardino, c/o Linda Geary, 3425 Meadowbrook, Costa Mesa 92626. Phone: 714-641-9656. 800-kw max. visual, 80-kw max. aural, 2363-ft. above av. terrain, 179-ft. above ground, 5578-ft. above sea level, lat. 34° 11' 15", long. 117° 41' 58". Transmitter, TV Transmitter Electronic Site, Sunset Ridge. Ownership: Linda Geary, 100%. BPCT-830505KE.

**San Bernardino (Ch. 30)**—New, Coastland Media Systems Inc., 4000 Pacific Coast Hwy., Box 1250, Torrance 90505. Phone: 213-373-8573. 3428-kw max. visual, 343-kw max. aural, 2408-ft. above av. terrain, 212-ft. above ground, 5602-ft. above sea level, lat. 34° 11' 15", long. 117° 41' 58". Transmitter, Sunset Ridge, 5-mi. N of Claremont. Ownership: Wilbur H. Wacker, chmn.-pres., 51%; David Peters, secy., David B. Arnold, Ramon Arias, Laurel Boll & Tom Botsford, 9.8% each. Counsel, Shrinky, Weitzman & Eisen; consulting engineer, Lohnes & Culver. BPCT-830506KS.

**San Bernardino (Ch. 30)**—New, Concerned Citizens Media, c/o G. David Korsen, 401 W. Orangewood, Suite A-101, Anaheim 92802. Phone: 714-971-5873. 800-kw max. visual, 80-kw max. aural, 2363-ft. above av. terrain, 179-ft. above ground, 5578-ft. above sea level, lat. 34° 11' 15", long. 117° 41' 58". Transmitter, TV Transmitter Electronic Site, Sunset Ridge. Ownership: G. David Korsen, 100%. BPCT-830505KU.

**San Bernardino (Ch. 30)**—New, Crocker Communications Corp., c/o Frankie Crocker, 201 E. 69th St., New York, N.Y. 10021. 3300-kw max. visual, 330-kw max. aural, 2505-ft. above av. terrain, 308-ft. above ground, 5698-ft. above sea level, lat. 34° 11' 15", long. 117° 41' 58". Transmitter, 5-mi. NE of Claremont on Sunset Ridge. Ownership: Frankie Crocker, pres., 50%; Anthony Scotti, v.p. & Benjamin Scotti, secy., 22.5% each; George Black, treas., 5%. Counsel, Dow, Lohnes & Albertson; consulting engineer, Charles H. Smith (Arlington, Va.). BPCT-830506KQ.

**San Bernardino (Ch. 30)**—New, Deseret Bestg. System, c/o Walter Martin, 22672 Lambert, No. 615, El Toro 92630. Phone: 714-855-9926. 800-kw max. visual, 80-kw max. aural, 2363-ft. above av. terrain, 179-ft. above ground, 5578-ft. above sea level, lat. 34° 11' 15", long. 117° 41' 58". Transmitter, TV Transmitter Electronic Site, Sunset Ridge. Ownership: Walter Martin, 100%. BPCT-830505KP.

**San Bernardino (Ch. 30)**—New, First American Indian Bestg., c/o John Newcombe, 1801 La Habra Blvd. No. 14, La Habra 90631. Phone: 213-691-4353. 800-kw max. visual, 80-kw max. aural, 2363-ft. above av. terrain, 179-ft. above ground, 5578-ft. above sea level, lat. 34° 11' 15", long. 117° 41' 58". Transmitter, TV Transmitter Electronic Site, Sunset Ridge. Ownership: John Newcombe, 100%. BPCT-830505KF.

**San Bernardino (Ch. 30)**—New, Golden Candlesticks Bcstrs. Inc., c/o Velma Jagers, 800 W. First St., Los Angeles 90012. 3600-kw max. visual 360-kw max. aural, 2430-ft. above av. terrain, 238-ft. above ground, 5628-ft. above sea level, lat. 34° 11' 15", long. 117° 41' 58". Transmitter, Sunset Ridge, 5.25-mi. N of Claremont. Ownership: Non-stock, non profit corp. Velma Jagers, pres.; Herman A. Perry, secy.-treas. Counsel, Farmer, McGuinn, Flood, Bechtel & Ward; consulting engineer, Lechman, Colligan & Johnson. BPCT-830506LT.

**San Bernardino (Ch. 30)**—New, Good News Bestg. Network, 1348 W. 16th St., San Bernardino 90245. 3300-kw max. visual, 330-kw max. aural, 2510-ft. above av. terrain, 308-ft. above ground, 5698-ft. above sea level, lat. 34° 11' 15", long. 117° 41' 58". Transmitter, Sunset Ridge, 5-mi. N of Claremont. Ownership: Good News Bestg. Network Inc., gen. partner, 10%; Elias Malki Middle East, ltd. partner, 90%. GNBI ownership: Non-profit corp.; Elias Malki, pres.; Joseph Arqueta Jr. secy.; Viola Douglas, treas. EMME ownership: Non-profit corp.; officers undisclosed. Counsel, Gammon & Grange; consulting engineer, Robert L. Purcell. BPCT-830506KR.

**San Bernardino (Ch. 30)**—New, Grand Bestg. Corp., 6456 Teesdale Ave., North Hollywood 91606. Phone: 213-385-1957. 3630-kw max. visual, 363-kw max. aural, 2400-ft. above av. terrain, 202-ft. above ground, 5592-ft. above sea level, lat. 34° 11' 15", long. 117° 41' 58". Transmitter, Sunset Ridge, approx. 5-mi. N of Claremont. Equipment, RCA. Ownership: Albert K. Kim, pres., 30%; Richard Y. Kim, v.p., Grace P. Kim, secy. & Sue Kint, treas., 20% each; Takio Jim Goshi, 10%. Counsel, Wiley, Johnson & Rein; consulting engineer, A. D. Ring & Assoc. BPCT-830506KL.

**San Bernardino (Ch. 30)**—New, Inland Empire Bcstrs., c/o H. Frank Dominguez, 290 N. D St., San Bernardino 92401. Phone: 714-884-9477. 2455-kw max. visual, 245-kw max. aural, 2443-ft. above av. terrain, 202-ft. above ground, 5631-ft. above sea level, lat. 34° 11' 15", long. 117° 41' 58". Transmitter, Sunset Ridge, 5-mi. N of Claremont. Ownership: H. Frank Dominguez, gen. partner, 95%; Sylvia Herrera, gen. partner, 5%. Dominguez has interest in Buena Vista Bestg. Co., applicant for new FM in Yucca Valley, Cal.; Buena Vista Telecommunications Inc., cable TV operator in East Los Angeles, Cal. & Buena Vista Cable TV of Colton Inc., cable TV operator in Colton, Cal. to be divested upon grant of this application. BPCT-830506KN.

**San Bernardino (Ch. 30)**—New, Inland Empire Television, 398 W. 4th St., San Bernardino 92401. Phone: 714-884-2171. 3420-kw max. visual, 342-kw max. aural, 2392-ft. above av. terrain, 156-ft. above ground, 5546-ft. above sea level, lat. 34° 11' 15", long. 117° 41' 58". Transmitter, Sunset Ridge, 5.25-mi. N of Claremont. Ownership: David Duron, managing partner, 42.8%; Robert Navarro & Alex Tovar, gen. partners, 28.6% each. Counsel, Gresham, Varner, Savage, Nolan & Tilden (San Bernardino); consulting engineer, Moffet, Larson & Johnson. BPCT-830506KU.

**San Bernardino (Ch. 30)**—New, Innervision Telecasters, c/o Cathryn O'Neil, 655 Glenneyre Dr., Laguna Beach 92651. Phone: 714-497-1034. 800-kw max. visual, 80-kw max. aural, 2363-ft. above av. terrain, 179-ft. above ground, 5578-ft. above sea level, lat. 34° 11' 15", long. 117° 41' 58". Transmitter, TV Transmitter Electronic Site, Sunset Ridge. Ownership: Cathryn O'Neil, 100%. BPCT-830505KQ.

**San Bernardino (Ch. 30)**—New, Interstate Bestg. Systems Inc., 1740 W. Katella Ave., Orange 92667. 1123-kw max. visual, 112-kw max. aural, 2413-ft. above av. terrain, 178-ft. above ground, 5443-ft. above sea level, lat. 34° 11' 15", long. 117° 41' 58". Transmitter, Sunset Ridge, approx. 5-mi. NE of Claremont. Ownership: Paul J. Toberty, pres., 15%; Joyce L. Toberty, secy.; C. B. Tillotson, treas., 2.5%; Paul J. Toberty Financial Corp., 82.5%. PTFC ownership: Undisclosed. IBS owns KYMS(FM), Santa Ana, Cal.; KLTT(AM), Brighton, Colo.; KBRN(AM), Tolleason, Ariz. & applicants for new FMs in Evergreen, Colo. & Glendale, Ariz. IBS will divest KYMS(FM), upon grant of this application. Toberty is pres. of Christians Aware, applicant for interim authority on Ch. 30, San Bernardino. Counsel, Southmayd & Powell. BPCT-830506LC.

**San Bernardino (Ch. 30)**—New, Latin American Television, c/o Ken Joy, 121217 Gault Ave., No. 13, Canoga Park 91303. Phone: 213-716-5350. 800-kw max. visual, 80-kw max. aural, 2363-ft. above av. terrain, 179-ft. above ground, 5578-ft. above sea level, lat. 34° 11' 15", long. 117° 41' 58". Transmitter, TV Transmitter Electronic Site, Sunset Ridge. Ownership: Ken Joy, 100%. BPCT-830505KO.

**San Bernardino (Ch. 30)**—New, Minority Women for Better Television, c/o Lavoughn Thomas, 1014 Fuschia Circle, Placentia 92670. Phone: 714-524-0309. 800-kw max. visual, 80-kw max. aural, 2363-ft. above av. terrain, 179-ft. above ground, 5578-ft. above sea level, lat. 34° 11' 15", long. 117° 41' 58". Transmitter, TV Transmitter Electronic Site, Sunset Ridge. Ownership: Lavoughn Thomas, 100%. BPCT-830505KG.

**San Bernardino (Ch. 30)**—New, National Humanist Coalition, c/o John R. Welty, 4502 Walnut Ave., Irvine 92714. Phone: 714-857-1462. 800-kw max. visual, 80-kw max. aural, 2363-ft. above av. terrain, 179-ft. above ground, 5578-ft. above sea level, lat. 34° 11' 15", long. 117° 41' 58". Transmitter, TV Transmitter Electronic Site, Sunset Ridge. Ownership: John R. Welty, 100%. BPCT-830505KL.

**San Bernardino (Ch. 30)**—New, Q-N Telecasters Ltd. Partnership, 161 Highland Ave., Needham, Mass. 02194. Phone: 617-449-5552. 3170-kw max. visual, 317-kw max. aural, 2328-ft. above av. terrain, 157-ft. above ground, 5467-ft. above sea level, lat. 34° 11' 14", long. 117° 42' 00". Transmitter, Sunset Ridge, approx. 5-mi. N of Claremont. Ownership: Michael A. Quintana, gen. partner, 15%; EHD Inc., ltd. partner, 85%. EHD ownership: Avi Nelson, pres.-secy.-treas., 71.9%; Richard Morley, 10%; Edward Harwood, 2.8%; Roberta Smith, 3.7%; Elias Strum, William Strum & Leonard Kramer, 2.3% each; Claudette Pendleton & Ilsa Brinkman, 1.9% each; Robert Lacey, 0.9%. Nelson, Morley, Harwood, Pendleton, Smith & Brinkman have interest in MFP Inc., permittee of Ch. 62 Lawrence, Mass. Counsel, Hamel, Park, McCabe & Saunders; consulting engineer, Edward F. Lorentz & Assoc. BPCT-830506KZ.

**San Bernardino (Ch. 30)**—New, Religious Bcstg. Network, c/o Roy K. Foreman, 2295 Gunar Dr., San Jose 95124. Phone: 408-267-4691. 269-kw max. visual, 26.9-kw max. aural, 2340-ft. above av. terrain, 143-ft. above ground, 5533-ft. above sea level, lat. 34° 11' 15", long. 117° 41' 58". Transmitter, 5.25-mi. N of Claremont. Ownership: Non-stock corp.; Roy K. Foreman, pres.; Douglas Shaw, v.p.; Nancy J. Norton, secy.-treas. Foreman has interest in LPTV applicant in San Jose, Cal. Counsel, Cohen & Berfield. BPCT-830505KV.

**San Bernardino (Ch. 30)**—New, San Bernardino Bcstg. Channel, 5306 Beethoven St., Los Angeles 90066. Phone: 213-822-9966. 269-kw max. visual, 26.9-kw max. aural, 2340-ft. above av. terrain, 143-ft. above ground, 5533-ft. above sea level, lat. 34° 11' 15", long. 117° 41' 58". Transmitter, Sunset Ridge, 5.25-mi. N of Claremont. Ownership: Roger Brown, chmn. & Rudolph Gerren, pres., 14% each; Tom W. Devaney, exec. v.p., 11%; Jess S. Holman, v.p., 2%; Bonnie A. Krumholz, secy.-treas., 1%; George C. Boetel, 22%; Al Landry, 11%; Berthel Hargrove & Charles Eure, 7.5% each; Juan Flores, 5%; Ernest F. Garcia & Rift Fournier, 2% each; Richard T. Okuda, 1%. Devaney & Landry have interest in KKDJ(FM), Fresno, Cal. Devaney has interest in KKSJ(AM), Vancouver, Wash. Counsel, Step-toe & Johnson. BPCT-830506KW.

**San Bernardino (Ch. 30)**—New, San Bernardino Valley Bcstg. Ltd. Partnership, c/o Anita Van Osdel, 6702 Orange Wood Rd., Highland 92346. Phone: 206-756-0921. 3388-kw max. & 1786-kw horizontal visual, 339-kw max. & 179-kw horizontal aural, 2367-ft. above av. terrain, 162-ft. above ground, 5561-ft. above sea level, lat. 34° 11' 15", long. 117° 41' 58". Transmitter, TV Transmitter Electronic Site, Sunset Ridge. Ownership: San Bernardino Valley Bcstg. Inc., gen. partner, 10%; Larry & Sally Peterson, ltd. partners, 20% jointly; S. Kim O'Neal, secy.; other ltd. partners to be named. SBVB ownership: Anita Van Osdel, pres., 100%. Consulting engineer, Raymond E. Rohrer. BPCT-830506KX.

**San Bernardino (Ch. 30)**—New, Sandino Telecasters, c/o Jose M. Oti, 1360 N. Sandburg Terrace, Chicago, Ill. 60610. 2500-kw max. visual, 250-kw max. aural, 2536-ft. above av. terrain, 199-ft. above ground, 5628-ft. above sea level, lat. 34° 11' 15", long. 117° 41' 58". Transmitter, 5-mi. NE of Claremont on Sunset Ridge. Ownership: Jose M. Oti, 100%. Counsel, Kenkel, Barnard & Edmundson; consulting engineer, Lawrence Behr Assoc. Inc. BPCT-830506KT.

**San Bernardino (Ch. 30)**—New, Richard Schulz, 28 Oakdale, Irvine 92714. Phone: 714-857-1388. 800-kw max. visual, 80-kw max. aural, 2363-ft. above av. terrain, 179-ft. above ground, 5578-ft. above sea level, lat. 34° 11' 15", long. 117° 41' 58". Transmitter, TV Transmitter Electronic Site, Sunset Ridge. Ownership: Richard Schulz, 100%. BPCT-830505KT.

**San Bernardino (Ch. 30)**—New, Solano Bcstg. Ltd., c/o Henry T. Mendoza III, 2707 Saxon Dr., Los Angeles 90065. Phone: 213-258-7216. 2220-kw max. visual, 222-kw max. aural, 2353-ft. above av. terrain, 302-ft. above ground, 5542-ft. above sea level, lat. 34° 11' 15", long. 117° 41' 47". Transmitter, Sunset Ridge, 5-mi. N of Claremont. Equipment, RCA. Ownership: Solano Bcstg. Co., gen. partner, 20%; Channel 30 Investors I, ltd. partner, 68%; Channel 30 Investors II, ltd. partner, 12%. SBC ownership: Henry T. Mendoza III, pres., 47.5%; Patrick D. Pattison, v.p., 5%; Annabel R. Verches, secy.-treas., 47.5%. C30I I ownership: Stanley D. Rosenberg & Herbert D. Kelleher, 15% each; James F. Parker, 14.71%; Seagal V. Wheatley, Raymond J. Schneider & Stanley L. Blend, 8.82% each; Kenneth M. Gindy, 5.88%; Reese L. Harrison Jr., John H. Tate II, J. David Oppenheimer & Carl R. Teague, 4.41% each; Richard N. Weinstein, Robert L. Smith & Ronnie H. Ricks, 1.77% each. C30I II ownership: Paul Y. Selligson, 26.67%; Michael H. Rosenbloom, 23.33%; Arthur Scheiner, 20%; Richard A. Solomon, Irving Cohen & Dennis Lane, 10% each. Kelleher has interest in applicant for new AM in El Paso, Tex. Consulting engineer, Andrus & Assoc. Inc. BPCT-830506KK.

**San Bernardino (Ch. 30)**—New, Southport Bcstg., c/o Marshall G. Peters, 14012 Summer Ave., Norwalk 90650. Phone: 213-864-2618. 800-kw max. visual, 80-kw max. aural, 2363-ft. above av. terrain, 179-ft. above ground, 5578-ft. above sea level, lat. 34° 11' 15", long. 117° 41' 58". Transmitter, TV Transmitter Electronic Site, Sunset Ridge. Ownership: Marshall G. Peters, 100%. BPCT-830505KM.

**San Bernardino (Ch. 30)**—New, SSP Bcstg., 2015 Castro St., San Francisco 94131. Phone: 415-282-5617. 269-kw max. visual, 26.9-kw max. aural, 2340-ft. above av. terrain, 143-ft. above ground, 5533-ft. above sea level, lat. 34° 11' 15", long. 117° 41' 58". Transmitter, Sunset Ridge, 5.25-mi. N of Claremont. Ownership: Sandra S. Phillips, 100%. Counsel, Haley, Bader & Potts. BPCT-830506KO.

**San Bernardino (Ch. 30)**—New, Television 30 Inc., 6420 Wilshire Blvd., Penthouse, Los Angeles 90048. Phone: 213-655-5120. 3630-kw max. visual, 363-kw max. aural, 2412-ft. above av. terrain, 165-ft. above ground, 5555-ft. above sea level, lat. 34° 11' 15", long. 117° 41' 58". Transmitter, Sunset Ridge Electronics Site, Angeles National Forest. Ownership: Rumiko Naito, pres., 100%; T. Michael Fehmel, v.p.-secy.; John Y. Haneda, treas. Counsel, Arent, Fox, Kintner, Plotkin & Kahn; consulting engineer, Donald S. Wilson (Los Angeles, Cal.). BPCT-830506KV.

**San Bernardino (Ch. 30)**—New, Toluca Lake Bcstg. Ltd. Partnership, Suite 206, 521 Arizona, Santa Monica 90401. Phone: 213-451-5736. 269-kw max. visual, 26.9-kw max. aural, 2340-ft. above av. terrain, 143-ft. above ground, 5533-ft. above sea level, lat. 34° 11' 15", long. 117° 41' 58". Transmitter, Sunset Ridge, 5.25-mi. N of Claremont. Ownership: Carlos Campbell & Constance Williams, gen. partners, 50% each. BPCT-830506LB.

**San Bernardino (Ch. 30)**—New, TYJ Multimedia, c/o Mark Fountain, 1432 W. Roberta Ave., Fullerton 92633. Phone: 714-525-0842. 800-kw max. visual, 80-kw max. aural, 2363-ft. above av. terrain, 179-ft. above ground, 5578-ft. above sea level, lat. 34° 11' 15", long. 117° 41' 58". Transmitter, TV Transmitter Electronic Site, Sunset Ridge. Ownership: Mark Fountain, 100%. BPCT-830505KK.

**San Bernardino (Ch. 30)**—New, Unicorn Media, c/o Lisa Peters, 620 Molino Ave., Long Beach 90812. Phone: 213-433-3413. 800-kw max. visual, 80-kw max. aural, 2363-ft. above av. terrain, 179-ft. above ground, 5578-ft. above sea level, lat. 34° 11' 15", long. 117° 41' 58". Transmitter, TV Transmitter Electronic Site, Sunset Ridge. Ownership: Lisa Peters, 100%. BPCT-830505KN.

**San Bernardino (Ch. 30)**—New, United American Television of San Bernardino, c/o Charles R. Welty, 4502 Walnut Ave., Irvine 92714. Phone: 714-991-1253. 800-kw max. visual, 164-kw max. aural, 2363-ft. above av. terrain, 179-ft. above ground, 5578-ft. above sea level, lat. 34° 11' 15", long. 117° 41' 58". Transmitter, 5.3-mi. NE of Claremont. Ownership: Charles R. Welty, 100%. BPCT-830419KF.

**San Bernardino (Ch. 30)**—New, Timothy Van Heest, 12152 Salerno St., Garden Grove 92640. Phone: 714-750-3237. 800-kw max. visual, 80-kw max. aural, 2363-ft. above av. terrain, 179-ft. above ground, 5578-ft. above sea level, lat. 34° 11' 15", long. 117° 41' 58". Transmitter, TV Transmitter Electronic Site, Sunset Ridge. Ownership: Timothy Van Heest, 100%. BPCT-830505KS.

# CPs & Applications

## California—(Continued)

**San Bernardino (Ch. 30)**—New, Voice of the Inland Empire, c/o Joe Glauber, 12570 Rosy Circle, Los Angeles 90066. Phone: 213-822-0566. 800-kw max. visual, 80-kw max. aural, 2363-ft. above av. terrain, 179-ft. above ground, 5578-ft. above sea level, lat. 34° 11' 15", long. 117° 41' 58". Transmitter, TV Transmitter Electronic Site, Sunset Ridge. Ownership: Joe Glauber, 100%. BPCT-830505KI.

★ **SAN DIEGO (Ch. 69)**—KTTY, San Diego Television Inc., c/o James M. Harmon, pres., 2210B Palomar Airport Rd., Carlsbad, Cal. 92008. Phone: 619-438-3612. CP 12-2-82; 3239-kw max. & 1965-kw horizontal visual, 325-kw max. & 197-kw horizontal aural, 1844-ft. above av. terrain, 2651-ft. above ground, 2655-ft. above sea level, lat. 32° 41' 51", long. 116° 56' 00". Transmitter, San Miguel Mtn., 13-mi. E of San Diego. Equipment, RCA. Plant, \$2,446,000; quarterly operating, \$912,575. Ownership: James M. Harmon, Joseph T. Alvarez III & J. Bruce Llewellyn, 12.5% each; T. Conrad Monts & Franklin D. Raines, 6.25% each; Thomas E. Hom, 4.88%; James J. Granby, Gilbert R. & Salvador C. Contreras, Ralph R. Ocampo & Rudolph S. Martinez, 4.87% each; James E. Hom, 4.54%; Allen E. Hom, 4.29%; 12 others, none with more than 3%. James M. Harmon is pres. of Imperial Airlines. Counsel, Hamel, Park, McCabe & Saunders; consulting engineer, John H. Mullaney Consulting Radio Engineers Inc. BPCT-810615KV. Starting Date: Jan. 1984.

**San Francisco (Ch. 38)**—New, LDA Communications Inc., Box 7067, Carmel 93921. 2750-kw max. & 891-kw horizontal visual, 257-kw max. & 89.1-kw horizontal aural, 1280-ft. above av. terrain, 185-ft. above ground, 1500-ft. above sea level, lat. 37° 41' 15", long. 122° 26' 04". Transmitter, Radio Rd., San Bruno Mtn., near Daly City. Equipment, Ampex. Plant, \$2,197,400; quarterly operating, \$162,500. Ownership: Samuel Urcis, pres., 89.1%; Clyde E. Pettit Jr., v.p., 1%; R. David Legg, secy.-treas., 9.9%. Counsel, Lovett, Hennessey, Stambler & Siebert; consulting engineer, Jules Cohen & Assoc. Note: Applicant requests facilities of KVOF-TV Ch. 38, San Francisco. BPCT-810115KF.

**San Francisco (Ch. 38)**—New, Together Media Ministries, 4350 Hansen Ave., Fremont, Cal. 94536. 891-kw visual, 89.1-kw aural, 1310-ft. above av. terrain, 184-ft. above ground, 1499-ft. above sea level, lat. 37° 41' 15", long. 122° 26' 04". Transmitter, Radio Rd., San Mateo County. Equipment, Ampex. Plant, \$1,030,750; quarterly operating, \$120,000. Ownership: Non-stock corp. Robert D. Goree, pres.; Bob Harrison, v.p.; Kathleen L. Clarke, secy.; Stephen Lim, George Saljian & Michael Alvarez, dirs. Clarke is a media consultant & free-lance producer. Counsel, Farrand, Malti & Cooper; consulting engineer, Paul Lindner (San Francisco). Note: Applicant requests facilities of KVOF-TV San Francisco. BPCT-810115KE.

**San Francisco (Ch. 38)**—New, West Coast United Bcstg. Co., c/o Willie L. Brown Jr., 1515 Vallejo St., San Francisco 94109. 5000-kw max. & 3819-kw horizontal visual, 500-kw max. & 382-kw horizontal aural, 1291-ft. above av. terrain, 185-ft. above ground, 1500-ft. above sea level, lat. 37° 41' 15", long. 122° 26' 04". Transmitter, Radio Rd., Mt. San Bruno, Brisbane. Equipment, RCA. Plant, \$2,384,909; quarterly operating, \$297,690. Ownership: Warren L. Chinn, pres., 14%; Huntly Gordon, v.p.-secy., 28.5%; Steven Yee Eng, treas., Richard W. Lounsbury & David A. Dall, 14% each. Gordon has interest in CP for KTBY, Anchorage, Alaska. Counsel, Schnader, Harrison, Segal & Lewis; consulting engineer, Raymond E. Rohrer. Note: Applicant requests facilities of KVOF-TV San Francisco. BPCT-810113KI.

**Sanger (Ch. 59)**—New, Sanger Telecasters Inc., Box 437, Pine-dale 93650. 813-kw max. visual, 81.3-kw max. aural, 1865-ft. above av. terrain, 132-ft. above ground, 4607-ft. above sea level, lat. 37° 04' 23", long. 119° 25' 51". Transmitter, 41990 Cony Lane, Meadow Lakes, Auberry. Equipment, RCA. Ownership: Diane D. Cocola, pres.-secy., 90%; James K. Zahn, 10%; Gary M. Cocola, chief financial officer. Counsel, Cohn & Marks; consulting engineer, A. D. Ring & Assoc. BPCT-820507KF. Mutually exclusive with Ch. 59 Fresno applications.

**Sanger (Ch. 59)**—New, Sanger Television Inc., 1522 K St. NW, Washington, D.C. 20005. 5000-kw max. & 1449-kw horizontal visual, 500-kw max. & 145-kw horizontal aural, 1778-ft. above av. terrain, 299-ft. above ground, 4939-ft. above sea level, lat. 36° 45' 53", long. 119° 05' 42". Transmitter, 3250-ft. NE of State Rd. 180, 6.4-mi. S of Kings River, 2-mi. NE of Dunlop, Cal. Ownership: Leo I. George, 51%; G. Ray Miller & Gerald C. Bear, 10% each; John D. & Sandra Goeken, 7.5% each; William W. & Barbara Hart, 5% each. Counsel, Kenkel & Barnard; consulting engineer, Lawrence Behr Assoc. Inc. BPCT-820702IG.

★ **SAN JOSE (Ch. 65)**—KLXV-TV, Donald B. Thomson, Box 66, Los Gatos 95030. CP 5-1-81; 1120-kw max. & 447-kw horizontal visual, 44.7-kw horizontal aural, 3000-ft. above av. terrain, 847-ft. above ground, 4327-ft. above sea level, lat. 37° 06' 13", long. 121° 50' 49". Transmitter, Loma Prieta, 11-mi. S of San Jose. Equipment, RCA. Plant, \$1,966,000; quarterly operating, \$373,000. Ownership: Donald B. Thomson, 100%. Counsel, Seymour M. Chase; consulting engineer, Jules Cohen & Assoc. BPCT-800425KE. Starting Date: Unreported. San Jose ADI.

† **Santa Rosa (Ch. 62 ETV)**—New, Bay North ETV Inc., 21 Gregg Place, Novato 94947. 2421-kw max. & 1667-kw horizontal visual, 242.1-kw max. & 166.7-kw horizontal aural, 2010-ft. above av. terrain, 479-ft. above ground, 2649-ft. above sea level, lat. 38° 21' 11", long. 122° 35' 14". Transmitter, 3.5-mi. WSW of Glen Ellen. Equipment, RCA. Plant, \$1,750,648; quarterly operating, \$158,500. Ownership: Non-profit, non-stock corp. Harold K. Graves, chmn.; James W. Rives, pres.-treas.; Charles A. Carter, v.p.; Cecil White, secy. Counsel, May, Dunne & Gay, P.C.; consulting engineer, John F. X. Browne. BPET-820824KT.

† **Santa Rosa (Ch. 62 ETV)**—New, Black Television Workshop, 390 Hays St., San Francisco 94102. 2500-kw max. & 2032-kw horizontal visual, 500-kw max. & 406-kw horizontal aural, 3000-ft. above av. terrain, 160-ft. above ground, 4471-ft. above sea level, lat. 38° 40' 10", long. 122° 37' 52". Transmitter, Mt. St. Helena, near Santa Rosa. Equipment, RCA. Plant, \$1,186,000; quarterly operating, \$962,750. Ownership: Non-profit assn. Officers: Dianne Millner, pres.; B. T. Wade Jr., v.p.; Rosa Ware, secy.; Lois Corrin, asst. secy. Principals have interest in several LPTV applications. Counsel, B. T. Wade; consulting engineer, Lechman, Colligan, Ledford & Johnson. BPET-820709KE.

**Seaside (Ch. 67)**—New, Focus Bcstg. of the Monterey Peninsula Inc., One Commerce Place, Suite 825, Nashville, Tenn. 37239. 2370.28-kw max. & 1976.06-kw horizontal visual, 237.028-kw max. & 197.606-kw horizontal aural, 2353-ft. above av. terrain, 299-ft. above ground, 3339-ft. above sea level, lat. 36° 45' 21", long. 121° 30' 06". Transmitter, on Fremont Peak, NE of Salinas. Equipment, RCA. Plant, \$2,568,000; quarterly operating, \$168,000. Ownership: Jackman L. LeBlanc, pres., 15.08%; Douglas F. Ruhe, v.p., 7.66%; Solomon Atkins, secy.; J. Kenton Allen, treas. & Mary P. Allen, 5.03% jointly; Focus Communications Inc., 15.32%; Jamie L. LeBlanc, 15.08%; Allen Investment Co., 5.68%; Beverly Ruhe, William & Judith Geissler, 7.66% each; 11 others, none with as much as 2%. For principals' other broadcast interests, see WFBN(TV), Joliet, Ill. Counsel, Reddy, Begley & Martin. BPCT-810320KE.

★ **STOCKTON-SACRAMENTO (Ch. 58)**—KSCH-TV, Schuyler Communications Inc., 750 Cass St., Suite B, Monterey 93940. Phone: 408-373-6616. CP 11-6-81; 5000-kw max. visual, 500-kw max. aural, 1800-ft. above av. terrain. 346-ft. above ground, 3086-ft. above sea level, lat. 38° 07' 08", long. 120° 43' 21". Transmitter, Bear Mtn., 5.8-mi. SW of San Andreas. Equipment, Townsend Assoc. Plant, \$1,403,816; yearly operating, \$326,721. Ownership: William H. Schuyler, pres. & chief exec. officer & Kristine M. Schuyler, v.p.-secy., 100% jointly. Counsel, Fletcher, Heald & Hildreth; consulting engineer, Steel, Andrus & Assoc. BPCT-790920KG. Starting Date: Jan. 1984. Sacramento-Stockton ADI.

★ **STOCKTON (Ch. 64)**—New, Family Stations Inc., 290 Hegen-berger Rd., Oakland 94621. CP 8-9-83; 1063-kw visual, 212-kw aural, 2765-ft. above av. terrain, 90-ft. above ground, 3580-ft. above sea level, lat. 37° 53' 35", long. 121° 53' 59". Transmitter, Near peak of Mount Diablo, Contra Costa. Equipment, RCA. Plant, \$445,900; yearly operating, \$172,938. Ownership: Non-stock corp. Harold Camping, pres.; Scott L. Smith, v.p.-asst. secy.; Richard Van Dyk, secy. Counsel, Fletcher, Heald & Hildreth; consulting engineer, Marvin Clapp (Sacramento, Cal.). BPCT-790104LD. Starting Date: Unreported. Sacramento-Stockton ADI.

**Vallejo (Ch. 66)**—New, Bay Area Community Television Inc., Four Embarcadero Center, Suite 303, San Francisco 94111. 3459-kw max. visual, 346-kw max. aural, 1528-ft. above av. terrain, 977-ft. above ground, 1811-ft. above sea level, lat. 37° 45' 20", long. 122° 27' 05". Transmitter, Mt. Sutro Tower, San Francisco. Equipment, RCA. Plant, \$1,788,000; yearly operating, \$300,000. Ownership: Victor H. Sun, pres., 42%; David Li, exec. v.p., 10.7%; Edward C.Y. Lau, v.p.-secy.; Wallace Lee, treas., 15.7%; David Sun, 21%; Eddie T. Sun & Shirley Lau, 5.3% each. Counsel, Mullin, Rhyne, Emmons & Topel; consulting engineer, Smith & Powstenko. BPCT-790130LS.



**Vallejo (Ch. 66)**—New, Golden State Television Inc., 75 Robin Hood Dr., San Francisco 94127. 3443-kw max. visual, 344-kw max. aural, 1528-ft. above av. terrain, 977-ft. above ground, 1811-ft. above sea level, lat. 37° 45' 20", long. 122° 27' 05". Transmitter, Mt. Sutro Tower, San Francisco. Equipment, RCA. Plant, \$1,318,617; yearly operating, \$468,505. Ownership: Helena H. Chen, pres., 20%; Leo H. Chen, exec. v.p., 20%; Nelson K. Chen, secy.-treas., 6.66%; Christopher Hirose, v.p., 20%; James G. Freeman, 20%; Carson Chen & Han Y. Lee, 6.66% each. Counsel, A. Harry Becker; consulting engineer, Raymond E. Rohrer. BPCT-790130LR.

**Ventura (Ch. 16)**—New, California Bestg. Corp., Box 4722, Thousand Oaks 91359. 1000-kw visual, 200-kw aural, 615-ft. above av. terrain, 144-ft. above ground, 1482-ft. above sea level, lat. 34° 11' 57", long. 118° 56' 46.2". Transmitter, hilltop W of Newbury Park Academy, Thousand Oaks. Equipment, RCA. Plant, \$1,166,384; yearly operating, \$1,505,400. Ownership: Harry L. Keiffer, pres., 100%; Delores Keiffer, v.p.-secy.-treas.; Steven L. Keiffer, v.p.; William Stierwalt, gen. mgr. Counsel, Hogan & Hartson; consulting engineer, Paul H. Lee (Thousand Oaks, Cal.). BPCT-790130LP.

**Ventura (Ch. 16)**—New, Channel Islands Television Corp., c/o Dr. Arthur J. Schechter, 1130 Bonita Court, Ventura 93001. 2944-kw max. & 1253-kw horizontal visual, 250-kw horizontal aural, 1420-ft. above av. terrain, 200-ft. above ground, 1545-ft. above sea level, lat. 34° 01' 53", long. 119° 34' 50". Transmitter, 25-mi. SW of Ventura, Santa Cruz Island. Equipment, Harris. Plant, \$1,895,000; yearly operating, \$631,500. Ownership: Ralph H. Andrews, chmn., 50.1%; Dr. Arthur J. Schechter, pres., 2.667%; Angela Escalante, v.p., community affairs, 4.5%; K. Victor Kato, DDS, v.p., 2%; Herrick J. Andrews, secy., 2.5%; Manuel F. Escalante Jr., treas., 4.5%; Harold Rosebrugh, 13.816%; Jeffrey Steinhardt, 2.5%; Howard & Sandra Conant, 2.08% each; Charles Harris, 2%; Richard & Lori Reisman, 1.669%; Don & Gae Rude, 1.5% each; Bruce Paranay, 1.583%; Ben Nordman, 0.667%. Counsel, Cohn & Marks; Simon & Sheridan; consulting engineer, Robert E. Bullock (La Canada, Cal.). BPCT-790130LQ.

**Ventura (Ch. 16)**—New, KEMO-TV Inc., c/o Leon Crosby, 36692 Riviera Dr., Fremont 94536. 5.25-kw max. & 4.44-kw horizontal visual, 1.05-kw max. & 0.89-kw horizontal aural, 755-ft. above av. terrain, 100-ft. above ground, 1265-ft. above sea level, lat. 34° 17' 48", long. 119° 16' 23". Transmitter, Atop San Buenaventura Mtn., Ventura. Equipment, RCA. Plant, \$72,650; yearly operating, \$112,000. Ownership: L. A. Crosby, 100%. Crosby owns WFAT-TV, Johnstown, Pa.; KDOS(FM), Fremont, Cal.; applicant for Ch. 23, Richardson, Tex. Counsel, Lauren A. Colby; consulting engineer, E. Harold Munn Jr. & Assoc. Inc. BPCT-781002KL.

† **Watsonville (Ch. 25 ETV)**—New, California Community Television Network, 2054 University Ave., Suite 206, Berkeley 94704. 2786-kw max. & 2382-kw horizontal visual, 278.6-kw max. & 238.2-kw horizontal aural, 2510-ft. above av. terrain, 226-ft. above ground, 3616-ft. above sea level, lat. 36° 32' 05", long. 121° 37' 14". Transmitter, Mt. Toro, 9-mi. S of Salinas. Equipment, RCA. Ownership: Non-profit corp. Pamela M. Meyer, pres.; Lewis A. Friedland, v.p.; Jon D. Cruz, secy.; David Montejano, treas. Meyer, Friedland & Cruz are officers of East Bay Media Center, LPTV applicant in Berkeley & Concord, Cal. Counsel, Michael Couzens; consulting engineer, Kessler & Gehman Assoc. Inc. BPET-830117KG.

**Colorado**

★ **BOULDER (Ch. 14)**—KTVJ, Boulder Telecasting Corp., 3505 N. Ashland Ave., Chicago, Ill. 60657. CP 9-1-82; 5000-kw max. visual, 500-kw max. aural, 996-ft. above av. terrain, 375-ft. above ground, 7655-ft. above sea level, lat. 39° 43' 42", long. 105° 14' 07". Transmitter, Lookout Mtn., near Golden. Equipment, RCA. Plant, \$629,850; yearly operating, \$450,000. Ownership: Fred J. Eychaner, pres.-treas., 100%; Barbara Eychaner Richardson, v.p.; Glenda Manno, secy. Eychaner has interest in WPWR-TV, Aurora, Ill. Counsel, Dow, Lohnes & Albertson; consulting engineer, E. Harold Munn Jr. & Assoc. Inc. BPCT-790130KS. Starting Date: Unreported. Denver ADI.

★ **COLORADO SPRINGS (Ch. 21)**—KXRM-TV, Light Communications Inc., Box 15815, Colorado Springs 80935. CP 5-10-82; 1040-kw visual, 104-kw aural, 2267-ft. above av. terrain, 260-ft. above ground, 9710-ft. above sea level, lat. 38° 44' 40", long. 104° 51' 41". Transmitter, 6.2-mi. 198' from Colorado Springs Courthouse. Equipment, Townsend. Plant, \$700,000; quarterly operating, \$95,595. Ownership: Non-stock corp. Larry W. Douglas, pres.; Lilly K. Douglas, secy.; Jack F. Connelly Sr., Ross L. Wiens, dirs. Counsel, Gammon & Grange; consulting engineer, E. M. Warren (El Paso, Tex.). BPCT-800402KF. Starting Date: 1984. Colorado Springs-Pueblo ADI.

**Denver (Ch. 20)**—New, Alden Communications of Colorado Inc., c/o Pacific Theatres Inc., 120 N. Robertson Blvd., Los Angeles, Cal. 90048. 3148-kw max. & 1228-kw horizontal visual, 166-kw horizontal aural, 2548-ft. above av. terrain, 175-ft. above ground, 11,560-ft. above sea level, lat. 39° 40' 56", long. 105° 29' 54". Transmitter, Squaw Mtn., 4-mi. S of Idaho Springs. Equipment, RCA. Plant, \$2,250,000; yearly operating, \$479,000. Ownership: Alden Communications Corp., 100%. Officers: Michael R. Forman, pres.; James J. Cotter, Jerome A. Forman & Ted Minsky, v.p.s; John E. Bogardus, secy.; Constantine Hambas, treas. Alden Communications Corp. has interest in KRLR(TV), CP for Ch. 21, Las Vegas, Nev.; is applicant for Ch. 29, Sacramento, Cal.; Ch. 48, Galveston, Tex. Michael Forman holds CP for KABD(TV), Ch. 22, Seattle, Wash.; has interest in the permittee of KTAH(TV), Ch. 24, Portland, Ore. Counsel, Fly, Shuebruk, Gaguine, Boros, Schulkind & Braun; consulting engineer, Cohen & Dippell. BPCT-790319LE. Initial Decision of Administrative Law Judge Frederic J. Coufal 7-27-83 proposed grant.

**Denver (Ch. 20)**—New, Colorado Television Inc., 815 Reed St., Denver 80215. 2300-kw max. visual, 419-kw max. aural, 1158-ft. above av. terrain, 449-ft. above ground, 7724-ft. above sea level, lat. 39° 43' 59", long. 105° 14' 12". Transmitter, Lookout Mtn., 1.75-mi. SW of Golden. Equipment, Harris. Plant, \$956,443; yearly operating, \$491,400. Ownership: John H. Gayer, pres.-treas., 100%; Syl Morgan Smith, v.p. & gen. mgr.; George Coddling, secy. John Gayer owns 30% of Family Television Inc., applicant for Ch. 15, Omaha, Neb. Counsel, Gardner, Carton & Douglas; consulting engineer, John H. Gayer (Denver, Colo.). BPCT-790305LD. Note: Requests authority for subscription TV operation. BSTV-790305LE. Initial Decision of Administrative Law Judge Frederic J. Coufal 7-27-83 proposed denial.

**Denver (Ch. 20)**—New, Oak Television of Denver Inc., Box 28759, Rancho Bernardo, Cal. 92128. 5000-kw max. visual, 1000-kw max. aural, 831-ft. above av. terrain, 449-ft. above ground, 7724-ft. above sea level, lat. 39° 43' 59", long. 105° 14' 12". Transmitter, Lookout Mtn., near Golden. Equipment, RCA. Plant, \$1,811,000; yearly operating, \$810,000. Ownership: Oak Industries Inc., 100%. Officers: John P. Gwin, chmn. of board; Werner R. Koester, pres.; H. K. Sauer, v.p.; Eugene M. Keys, v.p. Oak Industries Inc. owns WKID(TV), Fort Lauderdale, Fla.; KBSC-TV, Corona-Los Angeles, Cal.; 49% of WSNS-TV, Chicago, Ill. Counsel, Dow, Lohnes & Albertson; consulting engineer, Lohnes & Culver. BPCT-790319LC. Note: Requests authority for subscription TV operation. BSTV-790319LD. Initial Decision of Administrative Law Judge Frederic J. Coufal 7-27-83 proposed denial.

**Fort Collins (Ch. 22)**—New, Channel 22 of Fort Collins Assoc., c/o Paul Meacham, 3412 Terry Ridge Rd., Fort Collins 80524. Phone: 303-484-4736. 5000-kw max. visual, 500-kw max. aural, 1408-ft. above av. terrain, 174-ft. above ground, 7341-ft. above sea level, lat. 40° 32' 59", long. 105° 11' 48". Transmitter, Horsetooth Mtn., Fort Collins. Ownership: J. W. Welsch, gen. partner, 44%; Anya & Paul Meacham, gen. partners, 23% each; N. B. & Rilla Shuler, ltd. partners, 5% each. Consulting engineer, Scott Baxter & Assoc. BPCT-830218KL.

**Fort Collins (Ch. 22)**—New, Fort Collins Minority Bcstg. Co., c/o Jeremy Lansman, 1906 13th St., No. 306, Boulder 80302. Phone: 303-444-0011. 5000-kw max. visual, 500-kw max. aural, 1340-ft. above av. terrain, 174-ft. above ground, 7264-ft. above sea level, lat. 40° 32' 58", long. 105° 11' 50". Transmitter, 7.2-mi. SW of intersection of US Hwy. 287 & Hwy. 14, Fort Collins. Ownership: Raymond Benton, gen. partner, 51%; Jeremy Lansman, gen. partner, 49%. Lansman is pres. of Front Range Educational Media Corp., licensee of KBDI-TV Broomfield, Colo. BPCT-830218KM.

**Fort Collins (Ch. 22)**—New, Fort Collins Television Inc., c/o Harvey M. Budd, 900 N.W. Eighth Ave., Gainesville, Fla. 32601. Phone: 904-371-7771. 248-kw max. & 188-kw horizontal visual, 24.8-kw max. & 18.8-kw horizontal aural, 1151-ft. above av. terrain, 167-ft. above ground, 7048-ft. above sea level, lat. 40° 29' 50", long. 105° 10' 55". Transmitter, 8-mi. SW of Fort Collins. Ownership: Harvey M. Budd, pres.; Mark Goldstein, v.p.; Thomas Sonsini, treas.; American Communications & Television Inc., 100%. For ACTI ownership & other interests, see CP for WSQY-TV, Forest City, N.C. Counsel, Cordon & Jacob; consulting engineer, Kessler & Gehman Assoc. Inc. BPCT-821209KF.

**Fort Collins (Ch. 22)**—New, John D. Manning, 7540 Unita Place, Englewood 80112. Phone: 303-773-8702. 2500-kw max. visual, 250-kw max. aural, 1410-ft. above av. terrain, 207-ft. above ground, 7327-ft. above sea level, lat. 40° 32' 58", long. 105° 11' 48". Transmitter, Horsetooth Mtn., near Fort Collins. Equipment, RCA. Ownership: John D. Manning, 100%. Counsel, Sells & Gregory; consulting engineer, Oscar Leon Cuellar (Denver, Colo.). BPCT-830218KG.

# CPs & Applications

## Colorado—(Continued)

**Fort Collins (Ch. 22)**—New, Women's Bcstg. of Fort Collins, c/o Peggy Sparks, 6320 Trailhead Circle, Knoxville, Tenn. 37920. Phone: 615-573-4220. 4988.8-kw max. visual, 498.88-kw max. aural, 1397-ft. above av. terrain, 295-ft. above ground, 7176-ft. above sea level, lat. 40° 29' 50", long. 105° 10' 55". Transmitter, 7.72-mi. SW of Fort Collins city center heading 222.19°T. Ownership: Peggy Sparks, 100%. Sparks owns applicants for Ch. 23, Arcata, Cal. & Ch. 50, Watertown, N.Y. Consulting engineer, Edward M. Johnson & Assoc. Inc. BPCT-830217KJ.

★ **GLENWOOD SPRINGS (Ch. 3)**—KCWS, Western Slope Communications Ltd., 601 E. Hopkins St., Aspen 81611. Correspondence, David Sontag, Box 8685, Aspen 81611. CP 4-16-82; 67-kw max. visual, 6.7-kw max. aural, 2526-ft. above av. terrain, 256-ft. above ground, 10,656-ft. above sea level, lat. 39° 25' 05", long. 107° 22' 01". Transmitter, 9.5-mi. SSW of Glenwood Springs. Plant, \$2,223,754; quarterly operating, \$165,000. Ownership: Western Slope Communications Assoc., as gen. partner, 70%; 22 others, none with more than 2%. WSC Assoc. ownership: Western Slope Communications Inc., gen. partner, 35%; David B. Sontag, Michael A. Conviser, Herman Edel, ltd. partners, 5% each; Michael L. Strang, ltd. partner, 4%; 30 others, none with more than 4%. WSC Inc. ownership: David Sontag, pres.; Michael Strang, v.p.; Herman Edel, v.p.-secy.; Michael Conviser, v.p.-treas. Counsel, Verner, Liipfert, Bernhard & McPherson; consulting engineer, Kessler & Gehman Assoc. BPCT-800819KH. Starting Date: Unreported. Denver ADI.

**Pueblo (Ch. 26)**—New, Arapahoe Silent Majority Inc., c/o Philip E. Pankoff, 18100 E. Berry Dr., Aurora 80015. Phone: 303-699-0711. 3000-kw max. visual, 300-kw max. aural, 153-ft. above av. terrain, 299-ft. above ground, 5139-ft. above sea level, lat. 38° 17' 45", long. 104° 39' 50". Transmitter, 4-mi. WNW of center of Pueblo. Ownership: Satellite Communications Corp., 100%. SCC ownership: Jack A. Pankoff, chmn.-pres., 18.5%; Kent Lillie, v.p.; Philip E. Pankoff, secy.-treas., 18.5%; William E. Ambrose, William E. Graffam, John Mari, Stephen Walker & Rob Chandler, 10% each; David Omstead & Mike P. Harris, 5% each; Roger W. Gibbons, 3%. SCC holds CP for Ch. 24, Ogden, Utah; is applicant for Ch. 33, Wichita, Kan.; Ch. 13, Lewistown, Mont.; Ch. 43, Topeka, Kan. & several LPTV stations. Consulting engineer, Edward M. Johnson & Assoc. Inc. BPCT-830118KG.

**Pueblo (Ch. 32)**—New, FEM Bcstg. Inc., 16 Briarwood Circle, Pueblo 81005. 3162-kw max. visual, 471-kw max. aural, 2263-ft. above av. terrain, 263-ft. above ground, 9693-ft. above sea level, lat. 38° 44' 40", long. 104° 51' 41". Transmitter, atop Cheyenne Mtn., near Fort Carson. Equipment, RCA. Plant, \$2,646,291; quarterly operating, \$411,758. Ownership: Helen M. Garcia, pres.-treas., 84.5%; Phyllis M. Garcia, v.p.-secy., 15.5%. Counsel, Pierson, Ball & Dowd; consulting engineer, Oscar Leon Cuellar (Denver, Colo.). BPCT-811124KG.

**Pueblo (Ch. 32)**—New, Pueblo Family Television, c/o Consolidated Resources of America, 2245 Perimeter Park, Suite 3, Atlanta, Ga. 30341. Correspondence, c/o A. Thiessen, Suite 418, Uptain Bldg., Chattanooga, Tenn. 37411. 2667-kw visual, 705-kw aural, 2114-ft. above av. terrain, 120-ft. above ground, 9487-ft. above sea level, lat. 38° 44' 44", long. 104° 51' 43". Transmitter, 35.5-mi. NNW of Colorado Springs atop Cheyenne Mtn. Equipment, Harris. Plant, \$214,997; quarterly operating, \$212,185. Ownership: Harley G. Hunter & David R. Vaughan, gen. partners, 50% each. Vaughan has interest in WOAC(TV), Canton, O. & in Appleton Midwestern Television, permittee of WBUO Ch. 32, Appleton, Wis. Counsel, McCampbell & Young; consulting engineer, Sterling Communications. BPCT-811006KJ.

**Pueblo (Ch. 32)**—New, tvUSA/Pueblo Ltd., 135 E. 71st St., New York, N.Y. 10021. 1580-kw max. & 295-kw horizontal visual, 158-kw max. & 29.5-kw horizontal aural, 2140-ft. above av. terrain, 120-ft. above ground, 9540-ft. above sea level, lat. 38° 44' 44", long. 104° 51' 43". Transmitter, 6.4-mi. SSW, atop Cheyenne Mtn., S of Colorado Springs. Equipment, RCA. Plant, \$2,385,000; quarterly operating, \$415,000. Ownership: Pueblo Television Corp., gen. partner, 24%; Herbert N. Somekh, ltd. partner, 63.3%; Lee Hanna, ltd. partner, 12.7%. PTC ownership: Edward B. Hanna, pres.-treas., 1%; Gene A. Davis, v.p., 37.5%; Marcia Hanna, secy., 61.5%. L. Hanna has interest in applicant for Ch. 24, Wichita, Kan. E. & L. Hanna own Intrecom Inc., TV management & consulting firm. Counsel, Wilner & Scheiner; consulting engineer, Jules Cohen & Assoc. BPCT-811124KE.

## Connecticut

★ **BRIDGEPORT (Ch. 43)**—WBCT, Bridgeways Communications Corp., 101 Ansonia Rd., Woodbridge 06525. CP 10-16-80; 2298-kw max. & 1784-kw horizontal visual, 229.8-kw max. & 178.4-kw horizontal aural, 510-ft. above av. terrain, 297-ft. above ground, 917-ft. above sea level, lat. 41° 21' 43", long. 73° 06' 48". Transmitter, 80 Great Hills Rd., Seymour. Equipment: RCA. Plant, \$1,163,000; yearly operating, \$603,500. Ownership: Laurel F. Vlock, pres., 2.5%; M. Jean Cherry & Geraldine Johnson, v.p.s. 2.5% each; 3 others with 5% each; 5 others with 2.5% each; remainder undisclosed. Counsel, Wiggin & Dana. BPCT-781016KE. Starting Date: Unreported. New York ADI.

★ **HARTFORD (Ch. 61)**—New, Arch Communications Corp., One Constitution Plaza, Hartford 06103. Correspondence, Arnold L. Chase, 9 Rushleigh Rd., West Hartford 06117. CP 8-31-83; 5000-kw max. visual, 500-kw max. aural, 638-ft. above av. terrain, 220-ft. above ground, 1080-ft. above sea level, lat. 41° 42' 32", long. 72° 28' 30". Transmitter, Birch Mtn. Rd. off Route 94, Glastonbury. Equipment, RCA. Plant, \$2,877,920; quarterly operating, \$324,000. Ownership: Arnold L. Chase, pres., 94%; W. Randall Pinkston, v.p., 3%; James A. Grasso, secy., 2%; Edna Negron Smith, 1%. Chase has interest in WTIC-AM-FM, Hartford. Counsel, Schnader, Harrison, Segal & Lewis; consulting engineer, Harold A. Dorschug (West Hartford, Conn.). BPCT-791115LE. Starting Date: Unreported.

★ **NEW HAVEN (Ch. 59)**—WTVU, K-W TV Inc., 4930 W. Oakton St., Skokie, Ill. 60077. CP 6-24-53; 2588-kw visual; 259-kw aural, 1309-ft. above av. terrain, 1104-ft. above ground, 1549-ft. above sea level, lat. 41° 22' 12", long. 72° 45' 12". Transmitter, Sea Hill Rd., approx. 1.2-mi. N of Beach St., North Branford. Ownership: Bernard Katz, chmn., 17.33%; David H. Katz, pres., 17.33%; Steven Friedheim, v.p., 13.33%; Frank H. Morelli, v.p.; Jerry Weiss, v.p.-secy.; Benjamin Weiss, v.p.-treas., 30.66%; Barbara A. Morelli, 17.33%; Helen W. Mimms & Robert Weiss, 2% each. Counsel, McKenna, Wilkinson & Kittner. BPCT-456. Starting Date: Unreported. Hartford-New Haven ADI.

★ **NEW LONDON (Ch. 26)**—WLCT, CTV of Connecticut Inc., Box 60, Sudbury, Mass. 01776. CP 9-27-82; 1694-kw max. & 1409-kw horizontal visual, 338-kw max. & 281-kw horizontal aural, 837-ft. above av. terrain, 819-ft. above ground, 1000-ft. above sea level, lat. 41° 19' 38", long. 72° 23' 21". Transmitter, Bokum Rd., Old Saybrook Town. Equipment, Harris. Plant, \$1,885,000; quarterly operating, \$230,375. Ownership: Neil A. Denenberg, pres.-treas., 33.3%; Richard B. Moore, exec. v.p., 32.2%; Quentin P. Nash, 22%; 4 others, none with as much as 5%. Some principals have interest in CTV Translators Inc., applicant for 10 LPTV stations. Counsel, Reddy, Begley & Martin; consulting engineer, Donald E. Markley. BPCT-810720KE. Starting Date: Unreported. Hartford-New Haven ADI.

## Delaware

★ **SEAFORD (Ch. 38)**—WKME-TV, URC Management Services Corp., 5530 Wisconsin Ave. NW, Washington, D.C. 20015. CP 4-15-80; 3630-kw max. & 1020-kw horizontal visual, 363-kw max. & 102-kw horizontal aural, 1000-ft. above av. terrain, 1019-ft. above ground, 1049-ft. above sea level, lat. 38° 30' 07", long. 75° 44' 18". Transmitter, 0.3-mi. WNW of intersection of Sneathen Church Rd. & San Domingo Rd., near Sharptown. Equipment, Townsend. Plant, \$1,682,000; yearly operating, \$580,000. Ownership: Human Services Group Inc. Officers: Melvyn J. Estrin, chmn.; Dr. Hyman H. Frankel, pres.; Charles P. Abod & Gary F. Jonas, v.p.s.; Sheldon S. Steinberg, secy. Counsel, McKenna, Wilkinson & Kittner; consulting engineer, Jules Cohen & Assoc. BPCT-790130LC. Starting Date: Unreported. Salisbury ADI.

★ **WILMINGTON (Ch. 61)**—WDVI, Delaware Valley Bcstrs. Inc., 261 North River Dr., Pennsville, N.J. 08070. CP 3-30-83; 4900-kw visual, 490-kw aural, 960-ft. above av. terrain, 990-ft. above ground, 1049-ft. above sea level, lat. 39° 40' 45", long. 75° 20' 12". Transmitter, intersection of Point Airy Station Rd. & Woodstown Rd., near Woodstown. Equipment, NEC. Quarterly operating, \$31,950. Ownership: Elmer Lindale, chmn., 26%; Lucile Lindale, pres., 25.5%; Daniel Slape, 2nd v.p. & Serena Slape, secy., 4% jointly; Phillip Lindale, 3rd v.p. & Edna Lindale, treas., 4% jointly; Valley Christian Concerns Inc., 10%; Paul Lindale, 4%; John O. & Voncile Schwaninger, 2% each; Gerald & Barbara Lawson, 1% jointly; John & Florence Poteat, 1% jointly; Jose Guzman, 0.5%; remainder unissued. Valley Christian Concerns ownership: Non-profit corp. Elmer W. Lindale, pres.; Lucile Lindale, v.p.; Daniel Slape, secy. Counsel, Gammon & Grange; consulting engineer, Robert L. Purcell. BPCT-800826KE. Starting Date: Unreported. Philadelphia ADI.

**District of Columbia**

**Washington (Ch. 14)**—New, Capital Communications of Washington Inc., c/o 1211 Connecticut Ave. NW, Suite 401, Washington 20036. 5000-kw max. visual, 500-kw max. aural, 424-ft. above av. terrain, lat. 38° 56' 09", long. 77° 05' 33". Transmitter, American University, Equipment, RCA. Plant, \$2,768,000; quarterly operating, \$217,400. Ownership: A. Diane Graham, pres., David J. R. Pales, v.p., Karen L. Braun, secy., Thelma J. Mullin, treas., Yetta Galiber, v.p., Margaret T. Johnson, asst. secy., Lili S. Packer, asst. v.p., Nancy McCormick-Pickett, asst. v.p., 12.5% each. Counsel, Fly, Shuebruk, Gaguine, Boros, Schulkind & Braun; consulting engineer, Serge Bergen. Note: Requests authority for subscription TV operation. BPCT-800118KF. Initial Decision 1-24-83 proposed denial.

**Washington (Ch. 14)**—New, Century Communications Inc., 8401 Connecticut Ave., Penthouse 3, Chevy Chase, Md. 20815. 2547-kw max. visual, 254.7-kw max. aural, 585-ft. above av. terrain, 533-ft. above ground, 823-ft. above sea level, lat. 38° 57' 46", long. 77° 01' 36". Transmitter, corner Peabody & 9th St. NW, Washington. Equipment, RCA. Plant, \$2,413,000; quarterly operating, \$421,150. Ownership: Pauline Wechsler, pres., 38.56%; Steven E. Wechsler, exec. v.p.-asst. secy.-treas., 21.77%; Peter K. Yeskel, secy.-treas., 18.66%; Herbert M. Wechsler, 9.33%; Everett J. Gordon, Charles B. Fisher, v.p., Diane Wechsler, 3.73% each; George E. Fisher Jr., 0.46%. The Wechslers have interest in Marquee Television Network Inc., subscription video services, Washington, D.C. Fisher has interest in Media Solutions Corp., media consultants. Gordon has multiple cable interests. Counsel, Cohen & Berfield; consulting engineer, Moffet, Larson & Johnson. BPCT-800118KE. Initial Decision 1-24-83 proposed denial.

**Washington (Ch. 14)**—New, Grant Bestg. Corp., c/o Nixon, Hargrave, Devans & Doyle, 1090 Vermont Ave. NW, Washington 20005. 5000-kw max. & 4450-kw horizontal visual, 500-kw max. & 445-kw horizontal aural, 745-ft. above av. terrain, 729-ft. above ground, 1049-ft. above sea level, lat. 38° 58' 35", long. 77° 06' 53". Transmitter, Radnor & Goldsboro Rd., on grounds of Kenwood Country Club, Bethesda, Md. Equipment, RCA. Plant, \$3,208,000; quarterly operating, \$701,500. Ownership: Milton Grant, chmn.-pres., 100%; Robert Soodak, v.p.; Lawrence Brailsford, v.p.; Charles Lurla, secy.-treas. Counsel, Nixon, Hargrave, Devans & Doyle; consulting engineer, David L. Steel Sr. BPCT-800118KK. Initial Decision 1-24-83 proposed denial.

**Washington (Ch. 14)**—New, Washington's Christian TV Outreach Inc., Box 34914, Washington, D.C. 20034. 505.9-kw max. & 468.9-kw horizontal visual, 101.9-kw max. & 93.8-kw horizontal aural, 470-ft. above av. terrain, 327-ft. above ground, 796-ft. above sea level, lat. 39° 02' 26", long. 77° 03' 19". Transmitter, 2647 University Blvd. W., Wheaton, Md. Equipment, RCA. Plant, \$955,000; yearly operating, \$253,680. Ownership: Non-stock, non-profit corp. August Bert Carver, pres.; Wendell P. Witten, v.p.; Dr. Lucas H. Blevins, secy.-treas. Counsel, Gammon & Grange; consulting engineer, John H. Mullaney. BPCT-5042. Initial Decision 1-24-83 proposed denial.

**Washington (Ch. 14)**—New, Washington Television Inc., c/o Schwartz, Woods & Miller, 1325 18th St. NW, Washington 20036. 5000-kw max. & 2636-kw horizontal visual, 500-kw max. & 264-kw horizontal aural, 651-ft. above av. terrain, 548-ft. above ground, 918-ft. above sea level, lat. 38° 53' 30", long. 77° 07' 55". Transmitter, 5217 19th Rd. N., Arlington, Va. Equipment, RCA. Plant, \$2,552,501; quarterly operating, \$388,278. Ownership: Lonnie Murray, pres. & Barbara A. Murray, 18% jointly; Joann Anderson, treas., 57%; Lawrence M. Miller, secy.; Schwartz, Woods & Miller, 19%; John F.X. Browne, 6%. Murray has interest in WWIW(AM), New Orleans, La. Counsel, Schwartz, Woods & Miller; consulting engineer, John F.X. Browne & Assoc. Inc. BPCT-800118KO. Initial Decision 1-24-83 proposed denial.

**Washington (Ch. 14)**—New, WSCT-TV Inc., c/o Formula Telecommunications Inc., 1884 Columbia Rd., Washington 20009. 2422-kw max. & 2158.6-kw horizontal visual, 475.3-kw max.

aural, 745-ft. above av. terrain, 729-ft. above ground, 1049-ft. above sea level, lat. 38° 58' 35", long. 77° 06' 53". Transmitter, Radnor & Goldsboro Rd., on grounds of Kenwood Country Club, Bethesda, Md. Equipment, RCA. Plant, \$2,826,343; yearly operating, \$1,485,590. Ownership: Formula Telecommunications Inc., 100%. George C. Corbin III, chmn.-pres., 37.38%; Thomas A. Farrand, exec. v.p., 14.02%; Amy C. Gilbert, v.p.-treas., 14.02%; Van P. Alexander, v.p., 11.67%; Armando Rendon, secy., 11.67%; Bill E. Tucker, v.p., 4.71%; Charles T. Duncan, v.p.-asst. secy. & Michael W. Faber, 0.93% each; Lewis A. Rivlin, 4.67%. Rivlin has 24% interest in Coaxial Systems Inc., Washington, D.C. & minority interest in cable systems in Laurens & Clinton, S.C.; Portland, Me. Rendon has 10% interest in Los Cerezos Television Co., applicant for Washington, D.C. translator. WSCT-TV Inc. officers: George C. Corbin III, pres.-gen. mgr.; Thomas A. Farrand, v.p., programming; Amy C. Gilbert, v.p., finance; Armando Rendon, secy.; Bill E. Tucker, v.p., sales; Van P. Alexander, v.p., corporate relations; Charles T. Duncan, asst. secy. Counsel, Wilner & Scheiner; consulting engineer, Steel, Andrus & Assoc. Requests authority for subscription TV operation. BPCT-800118KP. Initial Decision by Administrative Law Judge Edward J. Kuhlmann 1-24-83 proposed grant.

**Florida**

**Cape Coral (Ch. 36)**—New, Cape Coral Broadcast Production & Management Corp., c/o Art Rohwedder, Rte. 2, Box 251, Alva 33920. Phone: 813-694-1870. 503.5-kw max. visual, 100.7-kw max. aural, 964-ft. above av. terrain, 998-ft. above ground, 1007-ft. above sea level, lat. 26° 43' 45", long. 81° 42' 29". Transmitter, Terrell Dr. & N. River Rd., Alva. Ownership: Art Rohwedder, pres., 11%; Betty Rohwedder, secy.-treas., 5.5%; Richard Knight, Anthony Greco, Vincent Tolisano & Leonard R. Harris, 16.7% each. Counsel, Stuart B. Mitchell & Assoc. BPCT-820928KF.

**Cape Coral (Ch. 36)**—New, Coastal Telecasting Corp., c/o Donald Crosby, 4501 E. Columbus Dr., Tampa 33605. Phone: 813-623-5234. 4590-kw max. visual, 459-kw max. aural, 961-ft. above av. terrain, 994-ft. above ground, 999-ft. above sea level, lat. 26° 24' 24", long. 81° 50' 10". Transmitter, Coconut Rd., near Estero. Ownership: Louis de la Parte, pres., Ian N. Wheeler, exec. v.p. & treas., Henry A. Ash, secy., E. Wyllys Taylor & Bob P. Crosby, 10.2% each; 12 others, none with more than 4.1%. Principals have interest in Family Television Corp. Inc., see WFTS(TV), Tampa, Fla. Wheeler has interest in FBC Inc., applicant for Ch. 62, Lexington, Ky. Counsel, Nixon, Hargrave, Devans & Doyle; consulting engineer, Scott Baxter & Assoc. BPCT-821126KE.

**Cape Coral (Ch. 36)**—New, Florida Family Bestg. Ltd., 201 W. Marion Ave., Suite 301, Punta Gorda 33950. Correspondence, A. G. Thiessen, Suite 418, Uptain Bldg., Chattanooga, Tenn. 37411. 5000-kw max. visual, 500-kw max. aural, 970-ft. above av. terrain, 991-ft. above ground, 997-ft. above sea level, lat. 26° 47' 48", long. 81° 46' 27". Transmitter, 4-mi. SSE of Tuckers Corner. Ownership: Ronald H. Kays & Peter H. K. Tan, gen. partners, 16.66% each; Edward R. Ponger, Daniel P. Kolenda, Robert T. Cheatham & Leo Wotitzky, ltd. partners, 16.66% each. Cheatham has interest in North Georgia TV Ltd., applicant for Ch. 14, Rome, Ga.; is applicant for new FM in Wichita Falls, Tex. & LPTV station in Texarkana, Tex. Counsel, McCampbell & Young; consulting engineer, Sterling Communications Inc. BPCT-821103KG.

**Cape Coral (Ch. 36)**—New, Florida Metro Bestg. Inc., 201 E. Pine St., Room 1200, Orlando 32802. Phone: 305-843-8880. 1542-kw max. visual, 154.2-kw max. aural, 969-ft. above av. terrain, 999-ft. above ground, 1027-ft. above sea level, lat. 26° 47' 50", long. 81° 47' 46". Transmitter, 11-mi. N of Fort Myers. Ownership: Arthur E. Grindle, pres., J. W. Hickman & Elmer N. Lincoln, v.p.s. William C. Coleman Jr., secy., David L. Peoples, treas. & Joel H. McKinnon, 16.67% each. All have interest in Metro Bestg. Inc., applicant for Ch. 65, Orlando, Fla. Consulting engineer, Kessler & Gehman Assoc. Inc. BPCT-821126KF.

**Cape Coral (Ch. 36)**—New, South Jersey Radio Inc., c/o Howard L. Green, 15 Shore Rd., Linwood, N.J. 08221. Phone: 609-641-1400. 5000-kw max. visual, 500-kw max. aural, 1000-ft. above av. terrain, 1017-ft. above ground, 1042-ft. above sea level, lat. 26° 29' 04", long. 81° 41' 01". Transmitter, 18-mi. ESE of city, 4.7-mi. SW of Hwy. 82. Ownership: Howard L. Green, pres. & Donald M. Simmons, v.p., 50% each. SJRI is licensee of WOND(AM), Pleasantville, N.J. & WMGM-FM, Atlantic City, N.J. Principals own WENY Inc., licensee of WENY-TV-AM & WLEZ(FM), Elmira, N.Y.; have interest in WAAT(TV), Wildwood, N.J. Simmons has interest in Ocean City, N.J. weekly newspaper. Consulting engineer, Lohnes & Culver. BPCT-821124KF.



# CPs & Applications

## Florida—(Continued)

† **Cocoa (Ch. 18 ETV)**—New, Church of God in Christ Inc., 4701 E. Hanna Ave., Tampa 33610. 5000-kw max. visual, 500-kw max. aural, 461-ft. above av. terrain, 500-ft. above ground, 515-ft. above sea level, lat. 28° 18' 26", long. 80° 54' 48". Transmitter, Desert Ranches, Star Rte. 1250, Melbourne. Equipment, Visual Electronics. Plant, \$360,000; yearly operating, \$71,400. Ownership: Non-profit corp. Charles L. Kennedy, pres.; Jim L. Robinson, v.p.; Horace Whittington, secy.-treas.; Louis Davis III & James Byrd, Trustees. Counsel, Stuart B. Mitchell; consulting engineer, Serge Bergen. BPET-820416KH.

\* **DAYTONA BEACH (Ch. 26)**—New, Daytona Beach Television Assoc. Ltd., Suite 800, 444 Seabreeze Blvd., Daytona Beach 32018. CP 7-16-82; 1820-kw max. visual, 363-kw max. aural, 1669-ft. above av. terrain, 1690-ft. above ground, 1738-ft. above sea level. Ownership: Daytona Beach Television Corp., gen. partner, 60%; Daytona Beach Family Television Inc., ltd. partner, 40%. DBTC ownership: Edgar M. Dunn Jr., pres., 20%; Samuel P. Bell, Robert L. Voges, Samuel G. Dunn, Susan S. Root, Merrel C. Lloyd, Lonnie T. Brown & Margaret M. Dunn, v.p.s. & Donald B. Holton, secy.-treas., 10% each. DBFTI ownership: Doctor R. Crants Jr., pres., 45.5%; Jeanette Dalton, v.p., 15%; Shirley J. Crants, secy.; Jack H. Dalton, treas., 30.5%; Betty Osteen, 7%. D. Crants owns 91% of KSPR(TV), Springfield, Mo. BPCT-800811KH; Doc. 81-265. Starting Date: Unreported.

\*† **FORT MYERS (Ch. 30 ETV)**—WSFP-TV, State Board of Regents of Florida, acting for and on behalf of University of South Florida, c/o Dr. William G. Mitchell, 4202 Fowler Ave., Tampa 33620. CP 9-16-80; 1321-kw visual, 158.2-kw aural, 963-ft. above av. terrain, 988-ft. above ground, 991-ft. above sea level, lat. 26° 48' 54", long. 81° 45' 44". Transmitter, 2.9-mi. S of Tuckers Corner on State Rd. 31, Fort Myers. Plant, \$1,283,522; yearly operating, \$60,500. Ownership: State University. See WUSF-TV, Tampa. Counsel, Cohn & Marks; consulting engineer, Kessler & Gehman Assoc. Note: Proposed satellite of WUSF-TV, Tampa. BPET-604. Starting Date: Unreported.

\* **FORT WALTON BEACH (Ch. 35)**—New, Beacon Bcstg. Inc., c/o James E. Slaughter, Box 7008, Columbus, Ga. 31908. Phone: 404-324-1271. CP 8-25-83; 826.08-kw visual, 99.13-kw aural, 197-ft. above av. terrain, 250-ft. above ground, 262-ft. above sea level, lat. 30° 26' 36", long. 86° 35' 56". Transmitter, off Race Track Rd., Fort Walton Beach. Equipment, GE. Ownership: William J. Kitchen, pres.; James E. Slaughter, exec. v.p.; Carolyn A. Kitchen, secy.-treas.; Quality Media Corp., 100%. QMC ownership: William J. Kitchen, pres., 86%; James E. Slaughter, exec. v.p. & Carolyn A. Kitchen, secy.-treas., 7% each. BBI is licensee of WBFJ(AM), Winston-Salem, N.C.; WMOC(AM), Chattanooga, Tenn.; WIXO(AM), Mobile, Ala.; has interest in Coastal Bend Family TV, applicant for Ch. 38, Corpus Christi, Tex.; is applicant for LPTV stations in Colorado Springs, Colo. & Columbus, Ga. BPCT-820930KH. Starting Date: Unreported. Mobile-Pensacola ADI.

\* **FORT WALTON BEACH (Ch. 53)**—WPAN, Fort Walton Beach Bcstg. Corp., 14 Eglin Pkwy. SW, Fort Walton Beach 32548. CP 11-18-82; 4360-kw max. visual, 436-kw max. aural, 720-ft. above av. terrain, 689-ft. above ground, 725-ft. above sea level, lat. 30° 24' 09", long. 86° 59' 35". Transmitter, approx. 23.2-mi. W of center of Fort Walton Beach, 1-mi. N of Woodlawn Beach & N of U.S. Hwy. 98, near Woodlawn Beach. Equipment, RCA. Ownership: Elbert R. Davis, pres., Robert L. F. Sikes, v.p., H. Gene Smith, secy., Sam Taylor, treas., Joyce Neibauer, Thomas J. Barrow, Dr. Wayne Campbell, Dr. Joseph Wilson, W. D. Baxter & Dan H. McLeroy & Samuel A. Allen, 10% each. Consulting engineer, A. D. Ring & Assoc. Starting Date: Unreported. Mobile-Pensacola ADI.

**High Springs (Ch. 53)**—New, Christian Channel/Ro-Mar Communications Inc., 766 Deltona Blvd., Suite B, Deltona 32725. Phone: 305-574-1407. 530-kw max. visual, 53-kw max. aural, 549-ft. above av. terrain, 585-ft. above ground, 665-ft. above sea level, lat. 29° 49' 16", long. 82° 34' 28". Transmitter, 0.3-mi. N of Rte. 441, 1-mi. E of High Springs city limit. Ownership: William W. Mays Sr., pres., 51%; Ro-Mar Communications Inc., 49%. R-M ownership: Robert K. Coyne, pres. & Rosemarie M. Coyne, v.p.-secy.-treas., 50% each; Frank K. Simmons, v.p. R-M is applicant for Ch. 54, Augusta, Ga. & LPTV stations in several cities. Consulting engineer, Consolidated Communications Inc. BPCT-830705KL.

**High Springs (Ch. 53)**—New, High Springs Television Inc., 4313 N.W. 65th Terrace, Gainesville 32606. 173.8-kw max. visual, 17.4-kw max. aural, 425-ft. above av. terrain, 400-ft. above ground, 582-ft. above sea level, lat. 29° 45' 23", long. 82° 24' 29". Transmitter, 1.3-mi. S of Hague, W of U.S. 441. Ownership: Rebecca Evans, pres.-secy., Gerald H. Stein, v.p. & Carol Hennes, treas., 33.33% each. Counsel, Cordon & Jacob; consulting engineer, Kessler & Gehman Assoc. Inc. BPCT-830427KF.

\* **HOLLYWOOD (Ch. 69)**—New, Whitco Broadcasters Inc., 100 West 10th St., Wilmington, Del. 19801. Correspondence, Thomas J. Coates, 3110 N. Sheridan Dr., No. 710, Chicago, Ill. 60657. CP 7-12-83; 4786.3-kw max. & 3990.2-kw horizontal visual, 478.63-kw max. & 399.02-kw horizontal aural, 1015-ft. above av. terrain, 1030-ft. above ground, 1037-ft. above sea level, lat. 25° 59' 37", long. 80° 10' 27". Transmitter, SE corner of S. 33rd Ave. & Pembroke, Pembroke Park. Equipment, RCA. Plant, \$2,266,449; quarterly operating, \$399,204. Ownership: Thomas J. Coates, pres. & Eddie L. Whitehead, v.p.-secy., 50% each. Counsel, Pierson, Ball & Dowd; consulting engineer, E. Harold Munn Jr. & Assoc. Inc. BPCT-800815KG. Starting Date: Unreported. Miami ADI.

\* **KEY WEST (Ch. 16)**—WTKW, Key West Television Inc., 4897 N.W. Sixth Court, Plantation 33317. CP 2-27-81; 717.8-kw max. visual, 143.6-kw max. aural, 482-ft. above av. terrain, 500-ft. above ground, 504-ft. above sea level, lat. 24° 39' 24", long. 81° 32' 17". Transmitter, N side of U.S. 1 on Sugarloaf Key. Equipment, Emcee. Plant, \$990,000; yearly operating, \$435,000. Ownership: Don S. Sundquist, pres., 100%. Sundquist has interest in Broadcast Production & Management Corp., permittee of Ch. 56, Melbourne, Fla. Counsel, Cordon & Jacob. BPCT-800811KJ. Starting Date: Unreported. Miami ADI.

\* **KEY WEST (Ch. 22)**—WQHJ, Rappaport Communications Inc., 126 E. Toledo Ave., Wildwood Crest, N.J. 08260. Correspondence, c/o Richard W. Rappaport, Suite 300, 1919 Pennsylvania Ave. NW, Washington, D.C. 20006. CP 4-29-83; 500-kw max. visual, 50-kw max. aural, 163.4-ft. above av. terrain, 163.4-ft. above ground, 165.4-ft. above sea level, lat. 24° 33' 18", long. 81° 48' 07". Transmitter, 527 South St., Key West. Ownership: Richard W. Rappaport, chmn., 50.5%; Sydney F. Rappaport, pres., 13.2%; Florence K. Rappaport, v.p.-treas., 11.6%; Lawrence Bahr, 10%; John T. Wilner, 9.8%; Harold H. Cutler, 3.26%; Bruce A. Rappaport, 2%. Wilner has interest in WRBV(TV), Vineland, N.J. Consulting engineer, John T. Wilner (Titusville, N.J.). BPCT-820421KE. Starting Date: Unreported. Miami ADI.

**Lakeland (Ch. 32)**—New, Lakeland Public Interest Telecasters, 646 Boca Ciega Isle, St. Petersburg Beach 33706. 1407-kw visual, 211-kw aural, 510-ft. above av. terrain, 547-ft. above ground, 672-ft. above sea level, lat. 27° 59' 56", long. 81° 53' 16". Transmitter, 0.7-mi. E of U.S. Hwy. 98, 0.15-mi. N of State Hwy. 540, Lakeland. Equipment, RCA. Plant, \$882,671. Ownership: Public Interest Corp. & Lakeland Telecasters Inc., gen. partners, 50% each. Public Interest ownership: Dan L. Johnson, chmn. & Betty Jo Johnson, pres., 17.857% each; Richard E. Adams, v.p. & Robert G. Keelean, secy.-treas., 20.408% each; Andrew Oravec Jr., 15.306%; P. N. Risser III, 5.102%; Henry Ruiz, Andrew L. Manning & Manuel M. Beiro, 1.02% each. Adams has interest in WBAR(AM), Bartow, Fla. (to be disposed of upon grant of instant application). D. Johnson & Keelean have interest in Tampa Bay Concert Radio Inc., applicant for new FM in Safety Harbor, Fla. Lakeland Telecasters ownership: Frederick Button, pres., 32%; Marilyn Button, secy.-treas., 32%; Carrie Oldham, v.p., 12%; Rosa Shellman, Delores Alvarez, Mary H. Bunch, Dorothy Monterio, Annie Lee Amos & John Jackson, 4% each. Counsel, Benedict P. Cottone; consulting engineer, John H. Mullaney. BPCT-800521KH.

**Lakeland (Ch. 32)**—New, Mid Florida Telecasters Inc., Box 160587, Mobile, Ala. 36616. 5000-kw max. & 1726-kw horizontal visual, 500-kw max. & 173-kw horizontal aural, 1784-ft. above av. terrain, 1845-ft. above ground, 1949-ft. above sea level, lat. 28° 30' 33" long. 81° 48' 00". Transmitter, about 3-mi. S of Hwy. 50, near Hwys. S565A & S565B, near Clearmont. Equipment, RCA. Plant, \$5,886,670; quarterly operating, \$608,470. Ownership: Kenneth R. Giddens, chmn.; Zelma K. Giddens, vice chmn. & treas.; Toulmin Greer, vice chmn.; C. P. Persons Jr., pres.; D. H. Long Jr., senior v.p.; Carl G. Haug, v.p.; Thomas W. Diamond, v.p.-asst. secy.; Mary R. Hutcheon, secy.; WKRG-TV Inc., 100%, see WKRG-TV, Mobile, Ala. Counsel, McKenna, Wilkinson & Kittner; consulting engineer, Edward F. Lorentz & Assoc. BPCT-800521KG.

**Lakeland (Ch. 32)**—New, Plaza Bcstg. Inc., 134 N. LaSalle, Suite 408, Chicago, Ill. 60602. 5000-kw visual, 500-kw aural, 865-ft. above av. terrain, 854-ft. above ground, 1046-ft. above sea level, lat. 28° 04' 44", long. 81° 58' 18". Transmitter, Providence Rd. at State Hwy. 582, Lakeland, Equipment, Harris. Plant, \$2,757,785; quarterly operating, \$180,000. Ownership: Enrique Lopez, pres., 50%; Martha D. Kent, v.p., 10%; Jaime A. Santillana, secy., 25%; Robert B. Smith, treas. & Edward M. Burke, 2.5% each; John F. Watkins, 10%. Kent has interest in Family Bcstg. Service Inc., applicant for new FM in Belpre, O. Santillana & Lopez have interest in Publmet (broadcast advertising, sales & production). Santillana owns Publicidad Santillana (broadcast programmer & time broker). Counsel, McCampbell & Young; consulting engineer, Sterling Communications Inc. BPCT-800521KE.

★ **MELBOURNE (Ch. 56)**—WSCT, Broadcast Production & Management Corp., 4897 N.W. 6th Court, Plantation 33317. CP 6-25-82; 1194-kw max. visual, 238.8-kw max. aural, 1003-ft. above av. terrain, 1000-ft. above ground, 1022-ft. above sea level, lat. 27° 59' 54", long. 80° 44' 10". Transmitter, Malabar Rd., Melbourne. Equipment, RCA. Plant, \$1,133,000; quarterly operating, \$260,000. Ownership: Don S. Sundquist, pres., 100%. Sundquist owns Key West Television Inc., permittee of Ch. 16, Key West, Fla. Sundquist is a television producer. Broadcast Production & Management Corp. is petitioner to assign Ch. 16 to Cape Coral, Fla. Counsel, Cordon & Jacob. BPCT-810428KF. Starting Date: Unreported. Orlando-Daytona Beach ADI.

★ **MIAMI (Ch. 33)**—WBFS-TV, Miami STV Inc., c/o Robert S. Block, 1875 Century Park East, Suite 930, Los Angeles, Cal. 90067. CP 11-1-82; 1200-kw max. & 1000-kw horizontal visual, 120-kw max. & 100-kw horizontal aural, 1020-ft. above av. terrain, 1042-ft. above ground, 1049-ft. above sea level, lat. 25° 59' 34", long. 80° 10' 27". Transmitter, SE corner of S. 33rd Ave. & Pembroke, Pembroke Park. Equipment, RCA. Plant, \$140,000; yearly operating, \$600,000. Ownership: Robert S. Block, pres.-treas., 100%; Carol Block, secy.; Edward D. Schneiderman, asst. secy. Counsel, Seymour Chase; consulting engineer, Raymond Rohrer. Note: Requests authority for subscription TV operation. BPCT-5069. Starting Date: June 1984.

★ **OCALA (Ch. 51)**—WBSP, Big Sun Television Inc., Box 24, Ocala 32670. Correspondence, Randolph Tucker, Drawer 1969, Ocala 32670. CP 10-26-81; 1500-kw max. & 1135-kw horizontal visual, 150-kw max. & 135.5-kw horizontal aural, 923-ft. above av. terrain, 932-ft. above ground, 1049-ft. above sea level, lat. 29° 25' 29", long. 82° 13' 28". Transmitter, 0.1-mi. N of State Rd. 318 on County Rd. 5 W. near Orange Lake. Equipment, RCA. Plant, \$2,215,400; quarterly operating, \$230,000. Ownership: Patrick O'Neal, chmn., Randolph Tucker, pres., Donald P. Sauey, exec. v.p., Randall Schrader, v.p., Aleene P. Kidd, secy., James Cunningham, treas., Thomas H. Barkduhl Jr., G. S. Williams & Daniel Hicks, 10% each. Counsel, McKenna, Conner & Cuneo; consulting engineer, Kessler & Gehman Assoc. BPCT-801114KE. Starting Date: Late 1983. Orlando-Daytona Beach ADI.

**Orange Park (Ch. 25)**—New, Clay Television Inc., Box 1431, Orange Park 32073. 2060.63-kw max. visual, 206.06-kw max. aural, 496-ft. above av. terrain, 549-ft. above ground, 574-ft. above sea level, lat. 30° 04' 27", long. 81° 48' 23". Transmitter, 0.3-mi. SE of intersection of SR 739 & SR 209, Middleburg. Equipment, Harris. Plant, \$669,573; quarterly operating, \$102,900. Ownership: Charles R. Fellows, pres. & Richard C. Fellows, 12.5% each; Joanne N. Thompson, v.p.; Joan J. Bazley, secy.; Leonora Leano, treas.; Napoleon Leano, William S. Bazley & W. Raleigh Thompson, 25% each. Counsel, Thomas L. Root; consulting engineer, Kessler & Gehman Assoc. BPCT-801010KE. Initial Decision of Administrative Law Judge Walter C. Miller 6-24-82 proposed return of application; in modified decision 11-1-82 he proposed grant.

**Orange Park (Ch. 25)**—New, Orange Park Florida T.V. Inc., 311 Ridge Rd. E., Rochester, N.Y. 14621. 5000-kw max. visual, 500-kw max. aural, 1025-ft. above av. terrain, 1049-ft. above ground, 1144-ft. above sea level, lat. 29° 59' 08.5", long. 81° 50' 04.5". Transmitter, 0.1-mi. NW of Penney Farms city limits. Equipment, RCA. Plant, \$3,249,500; quarterly operating, \$300,000. Ownership: Malcolm I. Glazer, pres., 100%; David Murphy & James A. Underwood, v.p.s.; Carl Brasley, secy.-treas. Glazer owns WTWO, Terre Haute, Ind.; KQTV, St. Joseph, Mo.; WRBL, Columbus, Ga. & applicant for Ch. 62, Hammond, Ind. Counsel, Dow, Lohnes & Albertson; consulting engineer, Steel, Andrus & Assoc. BPCT-801229KK. Initial Decision of Administrative Law Judge Walter C. Miller 6-24-82 proposed denial; in modified decision 11-1-82, he also proposed denial.

**Orlando (Ch. 65)**—New, Metro Bcstg. Inc., 201 E. Pine St., Room 1200, Orlando 32802. 5000-kw max. & 3784-kw horizontal visual, 500-kw max. & 378.4-kw horizontal aural, 1387-ft. above av. terrain, 1456-ft. above ground, 1500-ft. above sea level, lat. 28° 18' 26", long. 80° 54' 48". Transmitter, Desaret Ranches of Florida Inc., Star Rte. 1250, 11.5-mi. W of Cocoa. Ownership: Arthur E. Grindle, pres., J. W. Hickman, v.p., William C. Coleman Jr., secy., J. Charles Gray, Jay E. Shenck, David L. Peoples & Joel H. McKinnon, 14.29% each. Principals are also applicants for Ch. 36, Cape Coral, Fla. Counsel, Reddy, Begley & Martin; consulting engineer, Kessler & Gehman Assoc. Inc. BPCT-820707KE.

**Orlando (Ch. 65)**—New, Orlando Family Television Ltd., 2600 E. Robinson St., Orlando 32853. Correspondence, James E. Price, Suite 418, Uptain Bldg., Chattanooga, Tenn. 37411. 5000-kw max. visual, 500-kw max. aural, 1607-ft. above av. terrain, 1608-ft. above ground, 1650-ft. above sea level, lat. 28° 34' 48", long. 81° 04' 01". Transmitter, 3-mi. NE of Bithlo off Fort Christmas Rd. Ownership: Harry D. Calhoun, gen. partner, 10%; Alfred Moses & David Vaughan, ltd. partners, 20% each; Jeff & Vicki Moses, 15% each; Judy Vaughan & James D. Moore Jr., 10% each. D. Vaughan has interest in WOAC(TV), Canton, O.; Appleton Midwestern TV Ltd., permittee of Ch. 32, Appleton, Wis.; Pueblo Family TV, a Partnership, applicant for Ch. 32, Pueblo, Colo., permittee of Ch. 44, Waco, Tex. & Thornberry TV Ltd., applicant for Ch. 18, Wichita Falls, Tex. Moore has interest in Kansas Family TV Ltd., applicant for Ch. 38, Lawrence, Kan.; Louisville Family TV Ltd., applicant for Ch. 41, Louisville, Ky. & Virginia Beach Family TV Ltd., applicant for Ch. 43, Virginia Beach, Va. BPCT-820907KK.

**Orlando (Ch. 65)**—New, Rainbow Bcstg. Co., c/o Esperanza Rey-Mehr, 831 Murdock Blvd., Orlando 32817. 5000-kw max. visual, 500-kw max. aural, 1797-ft. above av. terrain, 1800-ft. above ground, 1867-ft. above sea level, lat. 28° 36' 34", long. 81° 05' 03". Transmitter, Lazy H Rd., off Fort Christmas Rd., 4-mi. NNE of Bithlo. Equipment, RCA. Ownership: Joseph Rey, 85%; Leticia Jaramillo, 10%; Esperanza Rey-Mehr, 5%, all partners. Counsel, Kirkland & Ellis; consulting engineer, Pathfinders Ltd. (Silver Spring, Md.). BPCT-820909KF.

★ **PALM BEACH (Ch. 61)**—WFGC, Wilshire Bcstg. Corp., Box 2291, Palm Beach 33480. CP 7-14-80; 813-kw visual, 162-kw aural, 480-ft. above av. terrain, 499-ft. above ground, 517-ft. above sea level, lat. 26° 42' 33", long. 80° 19' 38". Transmitter, Deer Run Rd., 0.3-mi. W of Lion Country Safari Rd. Equipment, Harris. Plant, \$965,000; yearly operating, \$715,000. Ownership: Stanley Franks, pres., 25%; Bernard J. Harris, secy.-treas., 25%; John B. Stetson Co., 50%. Counsel, Reddy, Begley & Martin; consulting engineer, E. Harold Munn Jr. & Assoc. Inc. BPCT-780907KP. Starting Date: Unreported. West Palm Beach ADI. Note: Sale pends.

★ **PANAMA CITY (Ch. 28)**—WMJA, Kenneth B. Darby et al. Partnership, 5775 Eunice Court, Tallahassee 32303. CP 5-20-82; 4404-kw max. visual, 440-kw max. aural, 827-ft. above av. terrain, 839-ft. above ground, 853-ft. above sea level, lat. 29° 51' 04", long. 85° 19' 22". Transmitter, 1-mi. N of Highland View, Panama City. Equipment, RCA. Plant, \$173,750; quarterly operating, \$120,000. Ownership: Kenneth B. & Nayola R. Darby, gen. partners, 18% jointly; Edward M. Johnson, gen. partner, 10%; Reginald R. Hurchins, Patrick J. Keating, Gwendolyn D. Parker, Rickey R. Maxey, Lucius C. Frazier Jr., Suzan L. Harper, Ronald R. Austin & Jill Szymanski, gen. partners, 9% each. Johnson has interest in WCSB(AM), Crossville. WTNR(AM), Kingston. WREA(AM), Dayton & WNPC(AM), Newport, Tenn.; is applicant for Ch. 21, Nederland, Tex.; Ch. 34, Athens, Ga.; new FMs in Cheyenne, Wyo. & Lamesa, Tex. & numerous LPTV stations; has interest in applicants for Ch. 8, Maryville, Tenn., new FM in Elkins, W.Va. & new AM in Lebanon, Tenn.; owns 50% of Edward M. Johnson & Assoc. Inc., broadcast consultants. Consulting engineer, Edward M. Johnson & Assoc. Inc. BPCT-820122KE. Starting Date: Unreported. Panama City ADI. Note: Sale pends.

**Pensacola (Ch. 33)**—New, Harbour Bcstg. Corp., 422 N. Baylen St., Pensacola 32501. 1380-kw visual, 138-kw aural, 339-ft. above av. terrain, 354-ft. above ground, 427-ft. above sea level, lat. 30° 27' 36", long. 87° 17' 28". Transmitter, SW of intersection of Michigan & Memphis Aves., Pensacola. Equipment, RCA. Plant, \$2,015,000; quarterly operating, \$80,237. Ownership: Cooper Yates, pres., 30.3%; Frederick A. Baird Jr., treas., 30.3%; June & Mike Guerra, 31.8%. Yates owns advertising agency in Pensacola. Consulting engineer, Cohen & Dippell. BPCT-820209KE.

# CPs & Applications

## Florida—(Continued)

**Pensacola (Ch. 33)**—New, Pensacola Television Ltd., 2919 Sherrie Cove, Memphis, Tenn. 38114. 2669-kw max. visual, 266.9-kw max. aural, 631-ft. above av. terrain, 599-ft. above ground, 749-ft. above sea level, lat. 30° 37' 29", long. 87° 05' 08". Transmitter, 3-mi. NW of Milton on Hamilton Bridge Rd. Equipment: RCA. Ownership: O'Ferrell V. Nelson, gen. partner, 10%; G. Dan Poag Jr. & Don Kent, ltd. partners, 45% each. Kent has interest in several LPTV applications in Tenn. Counsel, McCampbell & Young; consulting engineer, Sterling Communications Inc. BPCT-820415KK.

**Pensacola (Ch. 44)**—New, Carnex TV Inc., 260 Bal Cross Dr., Bal Harbour 33514. Correspondence, N. Thomas Eaton, 6 Sagamore Terrace, Westbrook, Conn. 06498. 2992.3-kw max. & 879-kw horizontal visual, 299.2-kw max. & 87.9-kw horizontal aural, 1412-ft. above av. terrain, 1500-ft. above ground, 1540-ft. above sea level, lat. 30° 36' 28.2", long. 87° 33' 13.7". Transmitter, Rte. 1, Robertsdale. Equipment, Comark. Ownership: Joseph E. Carney Jr., pres., 30%; N. Thomas Eaton, v.p., 10%; Abraham I. Levin, v.p.-secy., 5%; Thomas F. Carney, treas., 30%; Martin J. O'Meara Jr., 10%; Billy V. Wheat, Sandra Briggs & Donald D. Spence, 5% each. Consulting engineer, J. Fergie & Assoc. (Feeding Hills, Mass.). BPCT-821109KH.

**Pensacola (Ch. 44)**—New, Great Western Communications Co., c/o Alfred Dresner, 91 Cedar Ave., Poughkeepsie, N.Y. 12603. Phone: 914-647-5678. 644.17-kw max. visual, 64.117-kw max. aural, 321-ft. above av. terrain, 299-ft. above ground, 429-ft. above sea level, lat. 30° 36' 21", long. 87° 18' 39". Transmitter, 0.75-mi. ESE of Cantonment & 0.5-mi. E of Hwy. 29. Ownership: Saul & Alfred Dresner, 45% each; Milton Aninger, 10%. The Dresners have interest in WELV(AM) & WDRE(FM), Ellenville, N.Y.; WCCC-AM-FM, Hartford, Conn.; Great Central Communications Co., applicant for Ch. 33, Shreveport, La. & in LPTV applicants in Ellenville & Poughkeepsie, N.Y. Consulting engineer, Edward M. Johnson & Assoc. Inc. BPCT-820914KE.

**St. Petersburg (Ch. 38)**—New, Bay Television Inc., 3500 Parkdale Ave., Baltimore, Md. 21211. 5000-kw visual, 500-kw aural, 1121-ft. above av. terrain, 1148-ft. above ground, 1228-ft. above sea level, lat. 27° 48' 07", long. 82° 13' 17". Transmitter, Hobsons-Simmons Rd., 1-mi. S of Boyette. Equipment, CCA. Plant, \$335,000; yearly operating, \$1,422,000. Ownership: Chesapeake Television Inc., 100%, licensee of WBBF, Baltimore, Md. Counsel, Fisher, Wayland, Cooper & Leader; consulting engineer, Carl T. Jones Assoc. BPCT-790130LI. Initial Decision of Administrative Law Judge John M. Frysiak 2-14-83 proposed denial.

**St. Petersburg (Ch. 38)**—New, Home TV Inc., 9455 Koger Blvd., Suite 209, St. Petersburg 33702. 1580-kw max. & 1290-kw horizontal visual, 158-kw max. & 129-kw horizontal aural, 563-ft. above av. terrain, 589-ft. above ground, 605-ft. above sea level, lat. 27° 56' 51", long. 82° 27' 35". Transmitter, First Florida Tower Bldg., 100 N. Madison St., Tampa. Equipment, Harris. Plant, \$1,540,000; yearly operating, \$666,050. Ownership: Andre M. White, pres., 8.33%; Herman W. Goldner, v.p., 8.33%; F. Jeffrey Rahall, treas., 8.33%; Roger S. Tucker, Robert H. Ruark, Edna C. Jones, Robert L. Gilder, Joane H. Miller, William J. Grant Jr., Dick A. Greco Jr., Todd A. Spoeri & Moses White, 8.33% each. Counsel, Pepper & Corazzini; consulting engineer, Robert L. Purcell. Note: Requests authority for STV operation. BPCT-790803KF. Initial Decision of Administrative Law Judge John M. Frysiak 2-14-83 proposed grant.

**Winter Park (Ch. 65)**—New, Winter Park Communications Inc., Box 2302, Winter Park 32790. Phone: 305-843-4600. 2145-kw visual, 214.3-kw aural, 1490-ft. above av. terrain, 1462-ft. above ground, 1527-ft. above sea level, lat. 28° 34' 51", long. 82° 04' 32". Transmitter, 2.5-mi. NE of Bithlo. Equipment, RCA. Ownership: John F. Lowndes, 40%; Lester Mandel, 20%; Hector Alcade, 20%; Hal H. Kautor & James E. Russell, 10% each. Counsel, Robert J. Buenzle; consulting engineer, Louis R. du Treil. BPCT-820909KV. Note: Mutually exclusive with Ch. 65, Orlando applications.

## Georgia

★ **ALBANY (Ch. 19)**—WJFT-TV, Southwest Bcstg. Inc., c/o James F. Taylor, 2700 Palmyra Rd., Albany 31702. CP 7-31-78; 5000-kw max. & 1392-kw RMS visual, 500-kw max. & 139-kw RMS aural, 1518-ft. above av. terrain, 1511-ft. above ground, 2001-ft. above sea level, lat. 31° 54' 02", long. 84° 38' 01". Transmitter, 2.5-mi. NE of Brooksville, E of Hwy. 41. Equipment, RCA. Plant, \$1,240,000; yearly operating, \$389,050. Ownership: James F. Taylor, pres., Maury Klumok, secy.-treas. & Gayle N. Manley, 33.33% each. Counsel, Fletcher, Heald & Hildreth; consulting engineer, John W. Hillegas (Avondale Estates, Ga.). BPCT-5074. Starting Date: Unreported. Albany ADI.

**Athens (Ch. 34)**—New, Georgia Mountain Corp., 57 Executive Park S., Suite 130, Atlanta 30329. 4182-kw max. & 1442-kw horizontal visual, 418.2-kw max. & 144.2-kw horizontal aural, 1035-ft. above av. terrain, 1049-ft. above ground, 1849-ft. above sea level, lat. 34° 04' 06", long. 83° 32' 50". Transmitter, 1.1-mi. E on U.S. Hwy. 129, Arcade. Equipment, Phillips. Plant, \$1,798,000; quarterly operating, \$84,235. Ownership: James H. Finch, 40%; James B. Lathom, 20%; R. A. Birgel & F. E. Busby, 15% each; M. F. Carpenter, 10%. GMC is LPTV applicant in Athens, Gainesville & Rome, Ga. Busby & Lathom have interest in Busby, Finch, Lathom & Widman, radio/TV representative. Counsel, Kenkel & Barnard; consulting engineer, Lawrence Behr Assoc. Inc. BPCT-811124KF.

**Athens (Ch. 34)**—New, Edward M. Johnson, Suite 702, Hamilton Bldg., 531 Gay St., Knoxville, Tenn. 37902. 186-kw visual, 18.6-kw aural, 272-ft. above av. terrain, 299-ft. above ground, 1099-ft. above sea level, lat. 33° 54' 31", long. 83° 27' 50". Transmitter, 2.5-mi. S of intersection of State Hwy. 10 & US Hwy. 29, Athens. Equipment: Ampex. Plant, \$183,530; quarterly operating, \$47,000. Ownership: Edward M. Johnson, 100%. For other interests, see Panama City, Fla. CP. BPCT-810827KF.

**Athens (Ch. 34)**—New, Sunbelt Television Inc., 855 Sunset Dr., Box 5691, Athens 30604. 3034-kw max. & 2193-kw horizontal visual, 557-kw aural, 1534-ft. above av. terrain, 1576-ft. above ground, 2436-ft. above sea level, lat. 34° 04' 02", long. 83° 41' 58". Transmitter, 5.25-mi. N of center of Winder. Equipment, RCA. Plant, \$2,584,000; quarterly operating, \$200,000. Ownership: Claude Williams Jr., pres., 25%; Thomas C. Dowden, v.p.-treas., 50%; Robert E. Dicks, 25%. Dowden has interest in Dowden Communications Inc., multiple cable system operator & cable management & consulting firm. Counsel, Ward & Mendelsohn; consulting engineer, Greer, Culpepper & Assoc. (Greenville, S.C.). BPCT-811124KK.

**Augusta (Ch. 54)**—New, Augusta Family Television Ltd., 1103 Wheeler Ave., Chattanooga, Tenn. 37406. Phone: 615-624-1613. 1532.1-kw max. visual, 153.21-kw max. aural, 956-ft. above av. terrain, 832-ft. above ground, 1392-ft. above sea level, lat. 33° 36' 42", long. 81° 56' 30". Transmitter, WBBQ-FM transmitter site, Stevens Rd., 9.7-mi. NNE of Augusta. Ownership: Norma Crowder, gen. partner, 20%; Randall L. Radar, ltd. partner, 80%. Counsel, Larry D. Perry (Oak Ridge, Tenn.); consulting engineer, Sterling Communications Inc. BPCT-830630KH.

**Augusta (Ch. 54)**—New, Augusta 54 Bcstg. Co., c/o Howard Myrick, 240 Chestnut St. SW, Atlanta 30314. Phone: 404-681-3080. 4517-kw max. visual, 451.7-kw max. aural, 1121-ft. above av. terrain, 1506-ft. above ground, 1882-ft. above sea level, lat. 33° 24' 29", long. 81° 50' 36". Transmitter, Pine Log Rd., Beech Island. Ownership: Howard Myrick, gen. partner, 10%; Felker W. Ward, ltd. partner, 90%. Counsel, Schnader, Harrison, Segal & Lewis; consulting engineer, Andrus & Assoc. Inc. BPCT-830705KI.

**Augusta (Ch. 54)**—New, Carolina Christian Bcstg. Inc., c/o James H. Thompson, Box 1616, Greenville, S.C. 29602. Phone: 803-244-1616. 267-kw max. visual, 26.7-kw max. aural, 765-ft. above av. terrain, 832-ft. above ground, 1396-ft. above sea level, lat. 33° 36' 41.6", long. 81° 56' 30". Transmitter, Stevens Rd., Stevens Creek Division. Ownership: See WGS-TV Greenville, S.C. Counsel, Fisher, Wayland, Cooper & Leader; consulting engineer, Edward F. Lorentz & Assoc. BPCT-830705KF.

**Augusta (Ch. 54)**—New, Independent Masters Ltd., 4170 Sunrise Trail, Atlanta 30349. Phone: 404-892-0017. 916-kw max. visual, 91.6-kw max. aural, 1500-ft. above av. terrain, 1560-ft. above ground, 1907-ft. above sea level, lat. 33° 25' 15", long. 81° 50' 19". Transmitter, approx. 0.3-mi. E of Pine Log Rd., approx. 0.4-mi. N of its intersection with US 278, near Beech Island. Equipment: RCA. Ownership: Henry P. Elliott, gen. partner, 20%; Shirley L. Hook, ltd. partner, 80%. Counsel, Seymour M. Chase; consulting engineer, A. D. Ring & Assoc. BPCT-830701KF.



**Augusta (Ch. 54)**—New, Media General Inc., c/o James I. Dillon, 333 Grace St., Richmond, Va. 23219. Phone: 804-649-6430. 5000-kw max. visual, 4500-kw max. aural, 176-ft. above av. terrain, 299-ft. above ground, 429-ft. above sea level, lat. 33° 27' 11", long. 81° 55' 32". Transmitter, 0.2-mi. NNW of intersection of Sandbar Ferry Rd. & Gwinnett St. extension, Augusta. Ownership: See Group Ownership of TV Stations. Consulting engineer, Edward M. Johnson & Assoc. Inc. BPCT-830513KF.

**Augusta (Ch. 54)**—New, Orion Bcst. Group Inc., c/o Cherie A. Hall, 10200 E. Girard Ave., A309, Denver, Colo. 80231. Phone: 303-671-9512. 5000-kw max. & 3404-kw horizontal visual, 500-kw max. & 304.4-kw horizontal aural, 1356-ft. above av. terrain, 1256-ft. above ground, 1646-ft. above sea level, lat. 33° 25' 40.5", long. 81° 51' 12". Transmitter, 1.1-mi. NW of intersection of Rte. 278 & Pine Log Rd., near Augusta. Equipment, RCA. Ownership: Keith R. Shwayder, chmn., 11.4%; Thomas J. Bonomo, pres., 4.2%; Samuel E. Matthews, secy.-treas., 5.4%; King D. Shwayder, 10.6%; Dean H. Boedecker, 3.5%; Donald W. Diones, 3%; William J. White, 2.6%; Carlo Anneke, 1.9%; remainder undisclosed. OBG has interest in K42AM, LPTV station in Ottumwa, Iowa, & applicants for several LPTV stations & owns Orion Cable Systems Inc., SMATV operator. Consulting engineer, Cohen & Dippell. BPCT-830705KJ.

**Augusta (Ch. 54)**—New, Prime Time Television Inc., 2401 E. Main St., Chattanooga, Tenn. 37408. Phone: 615-697-0661. 4982-kw max. visual, 498-kw max. aural, 1584-ft. above av. terrain, 1500-ft. above ground, 2040-ft. above sea level, lat. 33° 42' 08.6", long. 81° 28' 46.8". Transmitter, New Holland Crossroads, New Holland. Ownership: See WDSI-TV Chattanooga, Tenn. Counsel, Hamel, Park, McCabe & Saunders; consulting engineer, John Fergie (Feeding Hills, Mass.). BPCT-830705KE.

**Augusta (Ch. 54)**—New, Ro-Mar Communications Inc., 766 Deltona Blvd., Suite B, Deltona, Fla. 32725. Phone: 305-574-1407. 1703-kw max. visual, 170-kw max. aural, 920-ft. above av. terrain, 832-ft. above ground, 1396-ft. above sea level, lat. 33° 36' 42", long. 81° 56' 30". Transmitter, WBBQ-FM transmitter site, Stevens St., Meriwether Division. Equipment, Harris. Ownership: Robert K. Coyne, pres. & Rosemarie M. Coyne, v.p.-secy.-treas., 50% each; Frank K. Simmons, v.p. R-M has interest in Christian Channel/Ro-Mar Communications Inc., applicant for Ch. 53 High, Springs, Fla. & is LPTV applicant in several cities. Consulting engineer, Consolidated Communications Inc. BPCT-830705KH.

**Augusta (Ch. 54)**—New, Southern Media Systems Inc., 1537 Flagler Rd., Augusta 30909. Phone: 404-863-3087. 5000-kw max. visual, 500-kw max. aural, 1321-ft. above av. terrain, 1506-ft. above ground, 1882-ft. above sea level, lat. 33° 24' 29", long. 81° 50' 36". Transmitter, Pine Log Rd., 9-mi. SE of Augusta. Ownership: Lee A. Beard, pres., Thomas F. Algood Sr., v.p., Charles McCann, secy., Joseph C. Jones, treas., Edward M. McIntyre, William Andrews, A. Reginald Eaves & Bradley Hubbert, 12.5% each. Counsel, Wald, Harkrader & Ross; consulting engineer, Lohnes & Culver. BPCT-830705KG.

**Brunswick (Ch. 21)**—New, CMM Inc., c/o Mike Miller, 215 Lantana Rd., Crossville, Tenn. 38555. Phone: 615-484-6798. 758.58-kw max. visual, 75.858-kw max. aural, 144-ft. above av. terrain, 170-ft. above ground, 185-ft. above sea level, lat. 31° 09' 55", long. 81° 28' 28". Transmitter, at tower 1.56-mi. NE of city center heading 45.6°T. Ownership: Mike Miller, 100%. CMM Inc. is applicant for Ch. 25, Pine Bluff, Ark.; Ch. 68, Danville, Ill.; Ch. 40, Bowling Green, Ky. & new FMs in Sanibel, Fla.; Mason City, Iowa; De Ridder, La.; Hudson, Mich.; Hastings, Neb. & Watertown, N.Y. Consulting engineer, Edward M. Johnson & Assoc. Inc. BPCT-830217KP.

**Brunswick (Ch. 21)**—New, COR Communications Ltd., c/o John Osborne, 300 Rivera Dr., St. Simons Island 31522. Phone: 912-638-9703. 2390-kw max. visual, 358.5-kw max. aural, 679-ft. above av. terrain, 700-ft. above ground, 715-ft. above sea level, lat. 31° 08' 10", long. 81° 28' 54". Transmitter, 1st St. & Lanier Ave., Brunswick. Ownership: Ronald E. Dempsey, pres., 1%; William C. Crook, v.p., John P. Osborne, secy.-treas. & Robert J. Reimold, 32% each; Harold J. Friedman 2%; Gail M. Freeman, 1%. Counsel, McCampbell & Young; consulting engineer, Scott Baxter & Assoc. BPCT-830217KE.

**Brunswick (Ch. 21)**—New, Golden East Bcstrs. Inc., 15 Shore Rd., Linwood, N.J. 08221. Phone: 609-641-1400. 216-kw max. visual, 21.6-kw max. aural, 476-ft. above av. terrain, 517-ft. above ground, 527-ft. above sea level, lat. 31° 08' 11", long. 81° 36' 15". Transmitter, 0.35-mi. NW of intersection of Buck Swamp Rd. & U.S. 17, 6.5-mi. WSW of Brunswick. Ownership: Howard L. Green, pres., 14.285%; Simon Goldman, v.p., 7.143%; Alfred C. Cordon, John B. Jacob & Donald M. Simmons, v.p.s, Michael C. Steele, secy. & Joseph J. Jackler, treas., 14.285% each; Marilyn Goldman, 7.143%. Green & Simmons own WENY Inc., see WENY-TV Elmira, N.Y. for other interests. The Goldmans have interest in WTTB(AM), Vero Beach, Fla.; WJTN(AM) & WWSE(FM), Jamestown, N.Y.; WLKK(AM) & WLVU(FM), Erie, Pa.; WVMT(AM), Burlington & WSYB(AM) & WRUT-FM, Rutland, Vt. Steele has interest in KWEB(AM) & KRCH(FM), Rochester, Minn. Counsel, Cordon & Jacob; consulting engineer, Lohnes & Culver. BPCT-821210KF.

**Rome (Ch. 14)**—New, Community Bcstg. Network of North Georgia Inc., c/o Bernadine Lane, 440 Beverly Rd. NE, Atlanta 30309. Phone: 404-873-5309. 5000-kw max. visual, 500-kw max. aural, 2000-ft. above av. terrain, 1266-ft. above ground, 2674-ft. above sea level, lat. 34° 13' 59", long. 85° 14' 06". Transmitter, Mt. Alto, approx. 3-mi. SW of Rome. Ownership: Bernadine Layne, pres.-treas., 51%; Frank Favors, v.p., 29%; Judy Sims, secy., 20%. Layne has interest in several LPTV applications. Consulting engineer, Lechman, Colligan & Johnson. BPCT-830223KW.

**Rome (Ch. 14)**—New, Marilyn M. McMullan, 1210 Springdale Rd. NE, Atlanta 30306. Phone: 404-378-7950. 5000-kw max. visual, 500-kw max. aural, 1570-ft. above av. terrain, 804-ft. above ground, 2284-ft. above sea level, lat. 34° 14' 00", long. 85° 14' 02". Transmitter, Mt. Alto, approx. 0.2-mi. off Mt. Alto Rd., approx. 3-mi. WSW of Rome. Equipment, RCA. Ownership: Marilyn M. McMullan, 100%. Counsel, Seymour M. Chase; consulting engineer, A. D. Ring & Assoc. BPCT-830223KN.

**Rome (Ch. 14)**—New, North Georgia Television Ltd., 15 Barnsdale Way, Rome 30161. Correspondence, Robert T. Cheatham III, 2935 Forest Highlands Dr., Marietta 30062. Phone: 404-973-9777. 1288.2-kw max. visual, 257.04-kw max. aural, 762-ft. above av. terrain, 299-ft. above ground, 1499-ft. above sea level, lat. 34° 14' 12", long. 85° 13' 42". Transmitter, Mt. Alto, Floyd County. Ownership: Juanita Haynes, gen. partner, 5%; Robert T. Cheatham III, ltd. partner, 95%. Cheatham is applicant for new FM in Wichita Falls, Tex. & has interest in Florida Family Bcstg. Ltd., applicant for Ch. 36, Cape Coral, Fla. Counsel, McCampbell & Young. BPCT-821227KE.

**Rome (Ch. 14)**—New, Rome Television Inc., 900 N.W. Eighth Ave., Gainesville, Fla. 32601. Phone: 904-371-7771. 86.1-kw max. & 77.6-kw horizontal visual, 8.61-kw max. & 7.76-kw horizontal aural, 884-ft. above av. terrain, 136-ft. above ground, 1616-ft. above sea level, lat. 34° 13' 59", long. 85° 14' 06". Transmitter, Willingham Hwy. at Mt. Alto, 3-mi. SW of Rome. Ownership: American Communications & Television Inc., 100%. For ACTI ownership & other interests, see CP for WSQY-TV, Forest City, N.C. Counsel, Cordon & Jacob; consulting engineer, Kessler & Gehman Assoc. Inc. BPCT-830111KF.

★ **TOCCOA (Ch. 32)**—WNEG-TV, Stephens County Bcstg. Co., 100 Boulevard, Box 907, Toccoa 30577. CP 3-21-83; 132-kw max. visual, 15.9-kw max. aural, 785-ft. above av. terrain, 544-ft. above ground, 1968-ft. above sea level, lat. 34° 36' 44", long. 83° 22' 05". Transmitter, State Hwy. 17, 3.1-mi. NW of center of Toccoa. Equipment, CCA. Plant, \$559,500; quarterly operating, \$38,000. Ownership: Roy E. Gaines, pres., 50.25%; Evelyn F. Gaines, secy.-treas.; Hugh W. Whitworth & Thomas R. Williams, 9.95% each; W. C. Clary Jr., Jack D. Stovall, Dorothy A. C. Hay, Robert E. Hamby, Burton F. Coggins Jr. & Thomas A. Arrendale Jr., 4.975% each. SCBC is licensee of WNEG(AM), Toccoa, Ga. Counsel, Bryan, Cave, McPheeters & McRoberts; consulting engineer, Broadcast Specialists Inc. (Winston-Salem, N.C.). BPCT-820104KF. Starting Date: Unreported. Greenville-Spartanburg-Asheville ADI.

## Hawaii

**Honolulu (Ch. 5)**—New, Abell Communications Corp., c/o Stuart D. Frankel, 6400 York Rd., Baltimore, Md. 21212. Phone: 301-377-2222. 100-kw max. visual, 10-kw max. aural, minus 2-ft. above av. terrain, 500-ft. above ground, 505-ft. above sea level, lat. 21° 16' 39", long. 157° 49' 35". Transmitter, intersection of Liliuokalani & Kalakaua Aves., Honolulu. Ownership: The A.S. Abell Co., 100%. See WMAR-TV Baltimore, Md. Counsel, Hogan & Hartson; consulting engineer, Cohen & Dippell. BPCT-830223KG.

# CPs & Applications

## Hawaii—(Continued)

**Honolulu (Ch. 5)**—New, Channel 5 Bcstg. Assoc., c/o John R. Pingree, 735 Bishop St., Suite 408, Honolulu 96813. Phone: 808-523-6407. 100-kw max. visual, 20-kw max. aural, 71-ft. above av. terrain, 531-ft. above ground, 554-ft. above sea level, lat. 21° 18' 49.5", long. 157° 51' 43". Transmitter, Century Square Bldg., 1188 Bishop St., Honolulu. Equipment, RCA. Ownership: Carol S. Dodd & Mildred T. Kaneshiro, 50% each of general partnership; Philip Tunis, 100% of limited partnership. Tunis has interest in applicants for new FMs in Newark, N.J. & Evergreen, Colo. Counsel, Bilger & Blair; consulting engineer, Peter V. Gureckis & Assoc. BPCT-830223KF.

**Honolulu (Ch. 5)**—New, Family Media Inc., c/o Linda E. Borgia, 733 Bishop St., Suite 2757, Honolulu 96813. Phone: 808-944-1173. 100-kw max. visual, 20-kw max. aural, 0-ft. above av. terrain, 458-ft. above ground, 468-ft. above sea level, lat. 21° 18' 00", long. 157° 50' 30". Transmitter, Have Kahaka Bldg., 330 Kaheka St., Honolulu. Equipment, RCA. Ownership: Linda E. Borgia, pres.-secy.-treas., 100%; Victor Borgia, v.p. Counsel, Baraff, Koerner, Olender & Hochberg; consulting engineer, Smith & Powstenko. BPCT-830110KE.

**Honolulu (Ch. 5)**—New, Hana Hou Communications Corp., 1580 Makaloe St. Penthouse, Honolulu 96814. 100-kw max. visual, 10-kw max. aural, minus 70-ft. above av. terrain, 429-ft. above ground, 452-ft. above sea level, lat. 21° 18' 49", long. 157° 51' 43". Transmitter, Century Square, Bishop St. at Beretania, Honolulu. Ownership: Don Ho, pres., 51%; Roy Tokujo, v.p.; Joycelyn Lau, secy., 9%; Leilani Fernandez, treas., 5%. Counsel, Liberman, Sanchez & Bentley; consulting engineer, Scott Baxter & Assoc. BPCT-830223KQ.

**Honolulu (Ch. 5)**—New, Ka'Ikena Lani TV Corp., c/o Damon, Key, Char & Bocken, 810 Richards St., Honolulu 96813. Phone: 808-531-8031. 100-kw max. visual, 20-kw max. aural, minus 57-ft. above av. terrain, 490-ft. above ground, 500-ft. above sea level, lat. 21° 18' 58", long. 157° 51' 48". Transmitter, 60 N. Beretania St., Honolulu. Ownership: Lee Holmes, pres.-treas., 17.5%; Henry Osborne, v.p., 13%; Ernie A. Gallito, secy., 13%; Bryan Holmes, 17.5%; Cindy Char, Richard & Karen Kananui, 13% each. L. & B. Holmes have interest in an applicant for new FM on Guam & in Guam Cable TV & Northern Marianas Cable TV Corp., cable TV operators on Guam & Northern Marianas Islands. Counsel, Brown & Finn; consulting engineer, Lohnes & Culver. BPCT-830223KK.

**Honolulu (Ch. 5)**—New, Frederick B. Livingston, 4248 Kaikoo Place, Honolulu 96816. Phone: 808-737-5002. 100-kw max. visual, 20-kw max. aural, 80-ft. above av. terrain, 495-ft. above ground, 500-ft. above sea level, lat. 21° 16' 54", long. 157° 50' 07". Transmitter, Reef Hotel, 2169 Kalia Rd., Honolulu. Equipment, RCA. Ownership: Frederick B. Livingston, 100%. Counsel, Fletcher, Heald & Hildreth; consulting engineer, Hammett & Edison. BPCT-830223KP.

**Honolulu (Ch. 5)**—New, Polynesian Services Corp., c/o Frank F. Fasi, 100 N. Beretania St., No. 203, Honolulu 96817. Phone: 808-521-1031. 100-kw max. visual, 10-kw max. aural, 28-ft. above av. terrain, 452-ft. above ground, 472-ft. above sea level, lat. 21° 18' 49", long. 157° 51' 42". Transmitter, 1188 Bishop St., Honolulu. Ownership: Frank F. Fasi, pres.-secy.-treas., Robert McAlester, v.p., Randy Piltz, Barry Chung, Kurt Laubscher & Richard Chung, 15% each; Joyce M. K. Fasi, 10%. Counsel, Wilkes, Artis, Hedrick & Lane; consulting engineer, Moffet, Larson & Johnson. BPCT-830223KJ.

**Honolulu (Ch. 5)**—New, TV 5 of Honolulu, 2525 S. King St., Honolulu 96826. Phone: 808-947-7678. Correspondence, Lawrence J. Olsen, 99-994 Iwaena St., Aiea, Hawaii 96701. 100-kw max. visual, 10-kw max. aural, minus 93-ft. above av. terrain, 387-ft. above ground, 395-ft. above sea level, lat. 21° 18' 39", long. 157° 51' 55". Transmitter, Davies Pacific Center, 841 Bishop St., Honolulu. Ownership: Down to Earth Inc., 100%. DEI ownership: Lawrence J. Olsen, pres.-secy., 19%; Katherine J. Hoshijo, v.p., 59%; Timothy B. Anthony, Robert L. Lent & Gregory D. Johnson, v.p.s; Christina J. Stuart, treas., 7%; Patrick Bishop, 15%. Hoshijo has interest in 2 LPTV applications. Counsel, Fly, Shuebruk, Gaguine, Boros, Schulkind & Braun; consulting engineer, Edward F. Lorentz & Assoc. BPCT-830223KM.

★ **HONOLULU (Ch. 14)**—KPRR-TV, Pacific Rim Bcstg. Co., c/o Vernon F. L. Char, 10th Floor, City Bank Bldg., 810 Richards St., Honolulu 96813. CP 6-24-82; 2570-kw max. & 1963-kw horizontal visual, 257-kw max. & 196-kw horizontal aural, 1917-ft. above av. terrain, 162-ft. above ground, 2362-ft. above sea level, lat. 21° 23' 48", long. 158° 05' 57". Transmitter, Palehua Rd., 5.5-mi. W of Waipahu. Equipment, RCA. Plant, \$2,093,710; quarterly operating, \$145,470. Ownership: Michael Parker, pres. & Judith Parker, 11.8% jointly; Huntly Gordon, James W. White, Esmeralda F. Bascue, Gerald J. Woodward, Francis S. Oda & Stewart S. Stabley, 11.8% each; Dennis Rupp, Charles H. Davies, 5.9% each; Gil & Simone Conforti, 5.9% jointly. M. Parker has interest in KQFB(TV), CP for Ch. 20, Tacoma, Wash. Parker & Gordon have interest in KTBV(TV), CP for Ch. 4, Anchorage, Alaska. M. Parker, Gordon, White, Rupp, Davies & G. Conforti have interest in West Coast United Bcstg. Co., applicant for Ch. 38, San Francisco, Cal. Counsel, Schnader, Harrison, Segal & Lewis; consulting engineer, Raymond E. Rohrer. BPCT-810803KE. Starting Date: Unreported.

★ **HONOLULU (Ch. 20)**—KHAI-TV, Media Central Inc., Osborne Office Center, Suite 260, Chattanooga, Tenn. 37411. CP 8-12-80; 1230-kw max. & 490-kw horizontal visual, 123-kw max. & 49-kw horizontal aural, minus 70-ft. above av. terrain, 320-ft. above ground, 327-ft. above sea level, lat. 21° 18' 39", long. 157° 51' 49". Transmitter, 733 Bishop St., Honolulu. Equipment, Philips. Plant, \$1,313,781; yearly operating, \$2,135,600. Ownership: Morton J. Kent, pres.-treas., 64.72%; Donald B. Kent, secy.; H. Bernard Dixon, David R. Vaughan, John F. McMullan & Forrest L. Preston, 8.82% each. For other interests, see Media Central Inc. under Group Ownership of TV Stations. Counsel, Seymour M. Chase, P.C.; consulting engineer, A. D. Ring & Assoc. BPCT-790309LC. Starting Date: 1983.

**Honolulu (Ch. 32)**—New, The Allen Bcstg. Corp., 1750 Kalakaua Ave., Honolulu 96826. Phone: 808-941-0398. 146-kw max. visual, 14.6-kw max. aural, 4-ft. above av. terrain, 500-ft. above ground, 506-ft. above sea level, lat. 21° 17' 39", long. 157° 50' 18". Transmitter, 1750 Kalakaua Ave., Honolulu. Ownership: Leroy R. Allen, pres.-secy.-treas., 100%. Counsel, Pellegrin & Levine; consulting engineer, Comsearch Inc. BPCT-820901KM.

**Kailua-Kona (Ch. 6)**—New, Manulele Bcstg. Inc., 205 Merchant, No. 8, Honolulu 96813. 45.1-kw max. visual, 4.51-kw max. aural, 3182-ft. above av. terrain, 100-ft. above ground, 6340-ft. above sea level, lat. 19° 42' 36", long. 155° 54' 22". Transmitter, 7.5-mi. NE of Kailua-Kona. Ownership: Francis Suzuki, pres., 51%; Jeffrey Nightbyrd, secy.-treas.; Low Power Technology Inc., 49%. LPTI ownership: Jeffrey Nightbyrd, pres. & Renzo Milam, treas., 33.3% each; remainder undisclosed. Principals have interest in several LPTV applicants. Counsel, Fager & Singer; consulting engineer, VenTech: Venture Technologies (Santa Monica, Cal.). BPCT-830801KL.

**Kailua-Kona (Ch. 6)**—New, Mauna Kea Bcstg. Co., 10880 Wilshire Blvd., Los Angeles, Cal. 90024. Phone: 213-475-8525. 5.13-kw max. visual, 0.513-kw max. aural, 2509-ft. above av. terrain, 80-ft. above ground, 5070-ft. above sea level, lat. 19° 43' 26.3", long. 155° 55' 41.8". Transmitter, 7.2-mi. NE of Kailua-Kona. Equipment, Aerodyne. Ownership: Mount Wilson FM Bcstrs. Inc., 100%. MWFB ownership: Saul Levine, pres., 80%; F. E. Wilson, v.p., 20%; Anita Levine, secy.-treas. MKBC is licensee of KSHO-TV-FM, Honolulu, Hawaii. MWFB is licensee of KKGQ(FM), Los Angeles, Cal. Note: Proposed satellite of KSHO-TV, Honolulu, Hawaii. Counsel, Cohn & Marks; consulting engineer, John J. Davis & Assoc. (Sierra Madre, Cal.). BPCT-830603KL.

## Idaho

★ **BOISE (Ch. 14)**—KWHP, Sterling Associates Ltd., Rte. 6, No. 14 Sharrondale, Ringgold, Ga. 30736. Correspondence, James E. Price, Suite 418, Uptain Bldg., Chattanooga, Tenn. 37411-4065. CP 10-26-82; 2512-kw max. visual, 251.2-kw max. aural, 2688-ft. above av. terrain, 192-ft. above ground, 7238-ft. above sea level, lat. 43° 45' 18", long. 116° 05' 52". Transmitter, Deer Point Peak, Lot No. 4, Boise. Ownership: James E. Price, gen. partner & A. G. Thiessen, ltd. partner, 50% each. Thiessen & Price have interest in Sterling Communications Inc., broadcast consultants; Waterloo Family Television, applicant for Ch. 22, Waterloo, Iowa. Thiessen has interest in LPTV applicant in East Ridge, Tenn. & in applicant for new FM in Hilton Head Island, S.C. Price has interest in Lynchburg Television Assoc. Ltd., permittee of WJPR, Ch. 21, Lynchburg, Va. & in applicant for new FM in Poplar Bluff, Mo. Counsel, McCampbell & Young; consulting engineer, Sterling Communications Inc. BPCT-820714KE. Starting Date: Unreported. Boise ADI.

**Caldwell (Ch. 9)**—New, Caldwell Television Assoc. Ltd., 485 Central Ave., Cleveland, Tenn. 37311. Correspondence, Sterling Communications Inc., Suite 418, Uptain Bldg., Chattanooga, Tenn. 37411. 170-kw visual, 17-kw aural, 2734-ft. above av. terrain, 298-ft. above ground, 7344-ft. above sea level, lat. 43° 45' 18", long. 116° 05' 52". Transmitter, Deer Point Peak Lot 4, 10.75-mi. NNE of Boise. Ownership: Elmer W. Adam, gen. partner, 16%; Forrest L. Preston, Philip B. Brooks & Carl W. Campbell, ltd. partners, 28% each. Campbell, Preston & Brooks have interest in Portland Television Assoc. Ltd., applicant for Ch. 40, Portland, Ore. Preston has interest in Media Central Inc., which has interest in WOAC(TV), Canton, O. Adam is real estate investor. Counsel, McCampbell & Young; consulting engineer, Sterling Communications Inc. BPCT-820217KF.

**Caldwell (Ch. 9)**—New, Canyon Communications, Box 786, Phoenix, Ore. 97535. 155-visual, 24-kw aural, 2737-ft. above av. terrain, 293-ft. above ground, 7339-ft. above sea level, lat. 43° 45' 18", long. 116° 05' 52". Transmitter, Deer Point Peak, Shafer Butte, approx. 10-mi. NE of Boise. Equipment, NEC. Ownership: Donald E. Smullin, gen. partner, 80%; Sharon K. Smullin, gen. partner, 20%. D. Smullin owns KLOO & KFAT-FM, Corvallis & KPRB-AM-FM, Redmond, Ore.; KHUG(AM), Phoenix, Ore. Counsel, Wiley, Johnson & Rein; consulting engineer, Pathfinders Limited (Far Rockaway, N.Y.). BPCT-820216KF.

**Caldwell (Ch. 9)**—New, Cascade Bestg. Group Ltd., 777 Campus Commons Dr., Sacramento, Cal. 95825. Phone: 916-929-5000. 160-kw visual, 33.5-kw aural, 2748-ft. above av. terrain, 295-ft. above ground, 7341-ft. above sea level, lat. 43° 45' 18", long. 116° 05' 52". Transmitter, Deer Point community antenna site, 10.75-mi. NNE of Boise. Equipment, Harris. Plant, \$647,352; quarterly operating, \$129,295. Ownership: Edward R. Stolz II, gen. partner, 75%; Thomas M. Stelljes, gen. partner, 25%. Stolz owns KROQ(AM), Burbank & KWOD(FM), Sacramento, Cal. & applicant for new FM in Desert Hot Springs, Cal. Stelljes is radio announcer. Counsel, Gardner, Carton & Douglas. BPCT-820216KH.

## Illinois

**Chicago (Ch. 44)**—New, Monroe Communications Corp., c/o Robert L. Haag, 201 N. Wells St., Chicago 60606. Phone: 312-372-4884. 4260-kw max. & 1050-kw horizontal visual, 500-kw max. & 123-kw horizontal aural, 1420-ft. above av. terrain, 1456-ft. above ground, 2049-ft. above sea level, lat. 41° 53' 55.5", long. 87° 37' 23". Transmitter, Hancock Bldg., 875 N. Michigan Ave. Ownership: Robert L. Haag, pres., 36%; Howard N. Gilbert, v.p.-secy., 15%; Arthur R. Velasquez & Wayne J. Fickinger, v.p.s., 10% each; Manfred Steinfeld, 7.338%; Milton Podolsky, 7.3332%; Talmadge L. Hill & Ruth M. Rothstein, 2% each; Leslie M. Fishman & Calvin I. Leibovitz, 1.5% each; remainder unissued. Haag & Gilbert have interest in WGXY(AM), Charlotte & WYGR(AM), Wyoming, Mich. Haag has interest in WGLY(FM), Goulds, Fla. Velasquez has interest in applicant for new AM in Chicago, Ill., to be divested upon grant of this application. Counsel, Farmer, McGuinn, Flood, Bechtel & Ward; consulting engineer, Carl T. Jones Assoc. Note: Application is mutually exclusive with renewal application of WSNS-TV Chicago. BPCT-821101KH.

**Danville (Ch. 68)**—New, CMM Inc., c/o Mike Miller, 215 Lantana Rd., Crossville, Tenn. 38555. Phone: 615-484-6798. 812.83-kw max. visual, 81.283-kw max. aural, 511-ft. above av. terrain, 552-ft. above ground, 1192-ft. above sea level, lat. 40° 08' 52", long. 87° 46' 20". Transmitter, at tower 8-mi. NW of Danville heading 277.2°T. Ownership: Mike Miller, 100%. CMM Inc. is applicant for Ch. 25, Pine Bluff, Ark.; Ch. 21, Brunswick, Ga.; Ch. 40, Bowling Green, Ky. & new FMs in Sanibel, Fla.; Mason City, Iowa; De Ridder, La.; Hudson, Mich.; Hastings, Neb. & Watertown, N.Y. Consulting engineer, Edward M. Johnson & Assoc. Inc. BPCT-830217KN.

**Danville (Ch. 68)**—New, George E. Gunter, 650 N. Bolton St., Jacksonville, Tex. 75766. Phone: 214-586-2162. 1000-kw max. visual, 100-kw max. aural, 511-ft. above av. terrain, 552-ft. above ground, 1192-ft. above sea level, lat. 40° 08' 52", long. 87° 46' 20". Transmitter, WIAI(FM) tower, Danville. Ownership: George E. Gunter, 100%. Gunter is applicant for Ch. 17, Tuscaloosa, Ala.; Ch. 49, Springfield, Ill.; Ch. 64, Scranton, Pa.; Ch. 30, Odessa, Tex.; new FM in Jacksonville, Tex. & several LPTV stations; owns Gunter Enterprises, applicant for Ch. 10, Del Rio, Tex. BPCT-830328KH.

★ **DECATUR (Ch. 23)**—New, Decatur Foursquare Bestg. Inc., 321 E. Leafland, Decatur 62521. CP 6-24-82; 1923-kw visual, 192.3-kw aural, 627-ft. above av. terrain, 634-ft. above ground, 1324-ft. above sea level, lat. 39° 57' 04", long. 88° 52' 00". Transmitter, near Hwy. 47, Orea. Equipment, Harris. Plant, \$1,200,000; quarterly operating, \$51,300. Ownership: Non-stock corp. James W. Houpt Jr., pres.; Dr. Charles Duarte, v.p.; Ray Jones, secy.; Michael Overheul, treas.; International Church of the Foursquare Gospel, member. ICFG is licensee of KHIS-AM-FM, Bakersfield & KPFG(FM), Los Angeles, Cal. Counsel, Farrand, Malti & Cooper; consulting engineer, D. C. Williams & Assoc. (Rancho Cordova, Cal.). BPCT-810102KG. Starting Date: 1983. Springfield-Decatur-Champaign ADI.

**East St. Louis (Ch. 46)**—New, Minority Bestrs. of East St. Louis Inc., 1408 N. Kings Hwy., St. Louis, Mo. 63113. 5000-kw visual, 500-kw aural, 1068-ft. above av. terrain, 1073-ft. above ground, 1649-ft. above sea level, lat. 38° 28' 56", long. 90° 23' 53". Transmitter, Butler Hill & Hageman Rds., St. Louis, Mo. Equipment, RCA. Plant, \$2,477,000; quarterly operating, \$402,975. Ownership: Steven C. Roberts, pres. & Michael V. Roberts, secy.-treas., 46% each; Mark W. Roberts & Artis Talley Jr., 4% each. Counsel, Hogan & Hartson; consulting engineer, E. Harold Munn Jr. & Assoc. Inc. BPCT-811208KG.

**East St. Louis (Ch. 46)**—New, Spectrum Telecommunications Corp., 2114 Missouri Ave., East St. Louis 62205. 2168-kw visual, 217-kw aural, 1070-ft. above av. terrain, 1073-ft. above ground, 1649-ft. above sea level, lat. 38° 28' 56", long. 90° 23' 53". Transmitter, Butler Hill & Hageman Rds., St. Louis, Mo. Equipment, RCA. Plant, \$1,916,000; quarterly operating, \$284,000. Ownership: Margaret B. Wilson, chmn.-pres. & Curtis Crawford, sr. v.p., 22.75% each; Frank Wyche, v.p., 7.5%; Eddie A. Hogan-Bassey, v.p., 1.5%; Thomas A. Hart Jr., secy., 22.75%; Myrtle B. Officer, treas., 7.735%; Marion E. Officer Jr., 15.015%. M. B. Officer has interest in WESL(AM), East St. Louis, Ill. Counsel, Collier, Shannon, Rill & Scott. BPCT-820127KJ.

**Galesburg (Ch. 63)**—New, Powell Bestg. Co., c/o Harry C. Powell Jr., 100 Dania Circle, Lehigh Acres, Fla. 33936. Phone: 813-369-5841. 1100-kw max. visual, 110-kw max. aural, 298-ft. above av. terrain, 299-ft. above ground, 1054-ft. above sea level, lat. 40° 56' 44", long. 90° 19' 41". Transmitter, tower located 1-mi. W of East Galesburg, E of Hwy. 74 between railroad tracks. Ownership: Harry C. Powell, 100%. PBC is applicant for Ch. 47, Tuscumbia, Ala.; Ch. 16, Dubuque, Iowa; Ch. 17, Texarkana, Tex. Consulting engineer, Edward M. Johnson & Assoc. Inc. BPCT-830308KE.

★ **JACKSONVILLE (Ch. 14 ETV)**—WJPT, West Central Illinois Educational Telecommunications Corp., PAC 580, Sangamon State U., Springfield, Ill. CP 2-25-83; 28.25-kw visual, 2.83-kw aural, 313-ft. above av. terrain, 339-ft. above ground, 964-ft. above sea level, lat. 39° 44' 08", long. 90° 10' 32". Transmitter, 2-mi. E of Jacksonville. Equipment, Acrodyne. Plant, \$268,000; quarterly operating, \$73,500. Ownership: Non-profit corp. Gerald Gruebel, exec. dir. WCIECTC is applicant for Ch. 22, Macomb, Ill.; is associated with Illinois Valley Public Telecommunications Corp., licensee of WTVP(TV), Peoria; Western Illinois U., licensee of WIUM(FM), Macomb; Sangamon State U., licensee of WSSR(FM), Springfield & Bradley U., licensee of WCBU(FM), Peoria, Ill. Counsel, Dow, Lohnes & Albertson; consulting engineer, D. L. Markley & Assoc. BPET-820510KY. Starting Date: Unreported.

★ **LA SALLE (Ch. 35)**—New, Word T.V. Inc., 609 3rd St., La Salle 61301. Correspondence, c/o Wheeler Communications Inc., Rte. 116, Flanagan 61740. Phone: 815-223-6180. CP 4-18-83; 93-kw max. visual, 9.3-kw max. aural, 412-ft. above av. terrain, 418-ft. above ground, 1050-ft. above sea level, lat. 41° 14' 00", long. 89° 02' 30". Transmitter, 1.8-mi. NE of Tonica on County N. 20th Lambert Rd. Equipment, Andrew. Ownership: Henry Dietrich, pres., Ken Von Behren, v.p., Earl Kennell, secy. & William Stuart, treas., 25% each. Consulting engineer, Summit Engineering (Sonoma County, Cal.). BPCT-820809KG. Starting Date: Unreported. Chicago ADI.



## CPs & Applications

### Illinois—(Continued)

† **Macomb (Ch. 22 ETV)**—New, West Central Illinois Educational Telecommunications Corp., 1501 W. Bradley Ave., Peoria 61606. 24.16-kw visual, 2.42-kw aural, 519-ft. above av. terrain, 520-ft. above ground, 1200-ft. above sea level, lat. 40° 25' 40", long. 90° 40' 58". Transmitter, 2.3-mi. SSW of City Hall, Macomb. Equipment, Acrodyne Plant, \$268,000; quarterly operating, \$73,500. Ownership: Non-profit corp. Gordon Millar, chmn.; Martin Abegg, vice chmn.; Alex Lacy, secy.; Robert Hulsen, Leslie Malpass & Phil Weinberg, exec. committee. WCIETC holds CP for Ch. 14, Jacksonville, Ill.; is associated with Illinois Valley Public Telecommunications Corp., licensee of WTVP(TV), Peoria; Western Illinois U., licensee of WIUM(FM), Macomb; Sangamon State U., licensee of WSSR(FM), Springfield & Bradley U., licensee of WCBU(FM), Peoria, Ill. Counsel, Dow, Lohnes & Albertson; consulting engineer, D.L. Markley & Assoc. BPET-820510KX.

**Pontiac (Ch. 53)**—New, Retherford Publications Inc., c/o Bill Retherford, 8545 E. 41st St., Tulsa, Okla. 74145. Phone: 918-663-1414. 4500-kw max. visual, 450-kw max. aural, 312-ft. above av. terrain, 299-ft. above ground, 1036-ft. above sea level, lat. 40° 50' 37", long. 88° 54' 25". Transmitter, tower to be located 3.4-mi. SW of Flanagan, 2.3-mi. S of State Hwy. 116. Ownership: Bill R. Retherford, pres., 96%; Mary J. Retherford, v.p. & Tim R. Retherford, 2% each. RPI is applicant for Ch. 68, Hagerstown, Md., Ch. 5, Calumet, Mich., Ch. 26, Jamestown, N.Y., Ch. 28, Sheboygan, Wis.; Ch. 33, Cheyenne, Wyo. & several LPTV stations. Consulting engineer, Edward M. Johnson & Assoc. Inc. BPCT-830818KF.

★ **QUINCY (Ch. 16)**—WTJR, Believer's Bcstg. Corp., 3610 S. 24th St., Quincy 62301. CP 1-6-83; 179.2-kw visual, 31.5-kw aural, 1025-ft. above av. terrain, 951-ft. above ground, 1671-ft. above sea level, lat. 39° 58' 17", long. 91° 19' 23". Transmitter, Columbus Rd., Quincy. Equipment, RCA Plant, \$249,050; quarterly operating, \$29,735. Ownership: Non-stock corp. Officers: Carl Geisendorfer, pres.; Henry Geisendorfer, v.p.; Harley Smith, secy. BBC is applicant for TV translator on Ch. 12, Quincy. Consulting engineer, John R. Powley (Dysart, Pa.). BPCT-811127KG. Starting Date: Unreported.

**Springfield (Ch. 49)**—New, George E. Gunter, 650 N. Bolton St., Jacksonville, Tex. 75766. 1000-kw max. visual, 100-kw max. aural, 315-ft. above av. terrain, 318-ft. above ground, 918-ft. above sea level, lat. 39° 47' 36", long. 89° 36' 18". Transmitter, 712 S. 31st St., Springfield. Ownership: George E. Gunter, 100%. Gunter is applicant for Ch. 17, Tuscaloosa, Ala.; Ch. 68, Danville, Ill.; Ch. 64, Scranton, Pa.; Ch. 30, Odessa, Tex.; new FM in Jacksonville, Tex. & several LPTV stations; owns Gunter Enterprises, applicant for Ch. 10, Del Rio, Tex. BPCT-830328KJ.

**Springfield (Ch. 49)**—New, Midwest Television Inc., c/o August C. Meyer Jr., 509 S. Neil St., Champaign 61820. 200-kw max. visual, 20-kw max. aural, 620-ft. above av. terrain, 655-ft. above ground, 1214-ft. above sea level, lat. 39° 47' 27", long. 89° 30' 53". Transmitter, approx. 7-mi. E of center of Springfield. Equipment, Acrodyne. Ownership: See WCIA(TV), Champaign, Ill. Counsel, Covington & Burling; consulting engineer, A. D. Ring & Assoc. BPCT-830429KF.

**Urbana (Ch. 27)**—New, Metro Program Network Inc., c/o Gerald Fitzgerald, 1957 Blairs Ferry Rd. NE, Cedar Rapids, Iowa 52402. Phone: 319-395-9205. 2188-kw max. visual, 218-kw max. aural, 854-ft. above av. terrain, 861-ft. above ground, 1611-ft. above sea level, lat. 40° 10' 05", long. 88° 21' 03". Transmitter, 4.25-mi. NW of Champaign, S of U.S. Hwy. 150. Ownership: Gerald Fitzgerald, pres., 100%. MPNI is applicant for Ch. 23, Ames & Ch. 28, Cedar Rapids, Iowa. Counsel, Southmayd & Powell. BPCT-830506LU.

**Urbana (Ch. 27)**—New, Powell Bcstg. Co., c/o Harry C. Powell, 100 Dania Circle, Lehigh Acres, Fla. 33936. Phone: 813-369-5848. 1300.2-kw max. visual, 130.02-kw max. aural, 299-ft. above av. terrain, 338-ft. above ground, 1048-ft. above sea level, lat. 40° 04' 53", long. 88° 14' 18". Transmitter, tower located 2.28-mi. SW of Urbana city center heading 204.71°. Ownership: Harry C. Powell, 100%. PBC is applicant for Ch. 47, Tusculumbia, Ala.; Ch. 3, Douglas, Ariz.; Ch. 63, Galesburg, Ill.; Ch. 16, Dubuque, Iowa; Ch. 17, Texarkana, Tex. Consulting engineer, Edward M. Johnson & Assoc. Inc. BPCT-830314KG.

### Indiana

**Anderson (Ch. 67)**—New, Indiana Telecasters Inc., c/o Benito Gaguine, Fly, Shuebruk, Gaguine, Boros, Schulkind & Braun, 1211 Connecticut Ave. NW, Washington, D.C. 20036. 2388-kw max. visual, 238.8-kw max. aural, 1000-ft. above av. terrain, 1000-ft. above ground, 1871-ft. above sea level, lat. 40° 02' 36", long. 85° 50' 52". Transmitter, 0.25-mi. SW of intersection of Hwy. 13 & 176th St., near Lapel. Equipment, RCA Plant, \$2,623,000; quarterly operating, \$129,250. Ownership: Bruce D. Baker, pres.-treas., 40%; John Morton, v.p., 10%; Ann Q. Foman, secy., 10%; Samuel Nassi, 40%. Baker has interest in WMKW-TV, Ch. 30, Memphis, Tenn. Counsel, Fly, Shuebruk, Gaguine, Boros, Schulkind & Braun; consulting engineer, Moffet, Larson & Johnson. BPCT-800626KH.

**Bloomington (Ch. 63)**—New, Bloomington 63 Ltd., 2817 White Oak Dr., Nashville, Tenn. 37215. Correspondence, A. G. Thiesen, Suite 418, Uptain Bldg., Chattanooga, Tenn. 37411. 2508.4-kw max. visual, 250.84-kw max. aural, 1108-ft. above av. terrain, 2308-ft. above ground, 1897-ft. above sea level, lat. 39° 24' 26", long. 86° 08' 52". Transmitter, 26-mi. NE of Bloomington at Trafalgar. Ownership: Robert W. Harrison, gen. partner, 15%; Ronald E. Hayes, ltd. partner, 85%. Hayes has interest in Wichita 33 Ltd., applicant for Ch. 33, Wichita, Kan. Counsel, Larry D. Perry (Oak Ridge, Tenn.); consulting engineer, Sterling Communications Inc. BPCT-830311KP.

**Bloomington (Ch. 63)**—New, Channel 63 Inc., c/o Julian Smith, 3500 Parkdale Ave., Baltimore, Md. 21211. Phone: 301-462-4500. 5000-kw max. visual, 500-kw max. aural, 1053-ft. above av. terrain, 1070-ft. above ground, 1845-ft. above sea level, lat. 39° 23' 56", long. 86° 14' 56". Transmitter, 1.7-mi. NNE of Morgantown, 0.5-mi. WSW of intersection of 500 South Rd. & 725 West Rd. Ownership: Julian S. Smith, pres., 47.5%; Frederick M. Himes, exec. v.p.-secy.-treas., 8.2%; Robert L. Simmons, v.p., 4.9%; Commercial Radio Institute Inc., 33%; Raymond E. Hoop, Daniel D. Moore, Jules R. Clemens & B. Stanley Resnick, 1.6% each. CRI ownership: See WPPT-TV Pittsburgh, Pa. Counsel, Fisher, Wayland, Cooper & Leader; consulting engineer, Carl T. Jones Assoc. BPCT-830311KK.

**Bloomington (Ch. 63)**—New, George E. Gunter, 650 N. Bolton St., Jacksonville, Tex. 75766. Phone: 214-586-2162. 1000-kw max. visual, 100-kw max. aural, 289-ft. above av. terrain, 299-ft. above ground, 948-ft. above sea level, lat. 39° 08' 55", long. 86° 29' 52". Transmitter, 3-mi. from city center heading 135°T. Ownership: George E. Gunter, 100%. Gunter is applicant for Ch. 17, Tuscaloosa, Ala.; Ch. 68, Danville, Ill.; Ch. 64, Scranton, Pa.; Ch. 30, Odessa, Tex.; owns applicant for Ch. 10, Del Rio, Tex.; new FM in Jacksonville, Tex. & several LPTV stations. BPCT-830303KG.

**Bloomington (Ch. 63)**—New, Hoosier Tele-Media Partnership, 712 Ravencrest, Bloomington 47401. Phone: 812-332-5045. 5000-kw max. visual, 500-kw max. aural, 910-ft. above av. terrain, 844-ft. above ground, 1644-ft. above sea level, lat. 39° 09' 39", long. 86° 28' 21". Transmitter, 1-mi. E of Hwy. 446 on Heritage Woods Rd., Bloomington. Equipment, RCA. Ownership: T. Alan Hay & Paula A. Johnson, gen. partners, 2.5% each; James T. Howard, Rolland C. Johnson & Bill C. Brown, ltd. partners, 23.75% each; Steven R. Shine, ltd. partner, 14.25%; Robert M. Petranoff, ltd. partner, 9.5%. Ltd. partners own WBWB(FM), Bloomington, Ind. Counsel, Tierney & Swift; consulting engineer, Henry Ruh. BPCT-830311KH.

★ **EVANSVILLE (Ch. 44)**—WEVV, Family TV Inc., 1405 N. Main St., Evansville 47711. CP 1-8-81; 1313.7-kw visual, 262.6-kw aural, 970-ft. above av. terrain, 999-ft. above ground, 1419-ft. above sea level, lat. 38° 03' 07", long. 87° 19' 12". Transmitter, 0.25-mi. N of U.S. 460 & County Rd. 400W, near Boonville. Equipment, RCA Plant, \$2,025,500; yearly operating, \$260,000. Ownership: Claude H. Bates, pres.; Charles R. Wheeler, v.p.; Ricky Van Hoose, secy.; Dr. Daniel Schellhase, asst. secy.; William J. Wheeler, treas., 20% each. Counsel, Reddy, Begley & Martin; consulting engineer, E. Harold Munn Jr. & Assoc. BPCT-790507KL. Starting Date: Unreported. Evansville ADI.

★ **GARY (Ch. 56)**—WDAL, Great Lakes Bcstg. Inc., 461 Hayes St., Gary 46406. CP 6-18-81; 2693-kw max. & 2144-kw horizontal visual, 323-kw max. & 257-kw horizontal aural, 731-ft. above av. terrain, 755-ft. above ground, 1449-ft. above sea level, lat. 41° 33' 10", long. 87° 47' 09". Transmitter, intersection of I-80 & State Rte. 43, Tinley Park. Equipment, RCA. Plant, \$2,888,269; yearly operating, \$1,370,000. Ownership: Great Lakes Bcstg. Inc., 100%. Earman J. Irons, pres., 5.3%; Lloyd B. Fisher, secy., 7.6%; Gilbert King Jr., treas., 0.8%; Aurelius W. Douglas, 12.8%; Franklin Gentry, 12.3%; Harry F. Douglas, 9.5%; Solomon Cameron, 7.6%; Rayfield Fisher & Joseph C. Knox Jr., 7.4% each; Gerald D. Irons Jr., 6.4%; Thaddeus Parker & Ivory Brown, 5.8% each; Claude Tallafiero & James Beard, 5.3% each; Imogene Harris, 2.1%; William Brewer, 0.8%. Principals have interest in cable system in Gary. Counsel, Dow, Lohnes & Albertson; consulting engineer, Cohen & Dippell. BPCT-790130LJ. Starting Date: Unreported. Chicago ADI.

**Hammond (Ch. 62)**—New, Apogee Inc., Box 169, Point Clear, Ala. 36564. 13.3-kw visual, 1.33-kw aural, 376-ft. above av. terrain, 405-ft. above ground, 1005-ft. above sea level, lat. 41° 35' 46", long. 87° 28' 42". Transmitter, State Rte. 152, 1-mi. S of US 20, Hammond. Equipment, Emcee. Plant, \$353,845; quarterly operating, \$208,000. Ownership: Shively Communications Inc., 100%. Richard F. Shively, pres.; Thomas A. Shively, treas. SCI ownership: Richard F. Shively, pres., 65.7%; Ulysses A. Carlini, v.p.; Harold O. Shively, secy., 7.67%; Thomas A. Shively, treas., 0.78%; Marian T. Shively, 19.56%; Nancy Lou Brown, Richard O. Shively & Jan S. Mumford, 1.56% each; John D. & Peggy Lee Shively, 0.78% each. SCI & R. F. Shively have interest in KNOP-TV, North Platte, Neb. Apogee Inc. is applicant for Ch. 24, Danville, Va.; 2 LPTV stations. R. F. Shively has interest in KTPX(TV), Odessa & KWAB-TV Big Spring, Tex.; Microband Lafayette Inc., MDS permittee. Counsel, James E. Greeley; consulting engineer, Robert L. Purcell. BPCT-810814KE.

**Hammond (Ch. 62)**—New, Cafricam Television Inc., 5710 S. Kimbark, Chicago, Ill. 60637. 2800-kw max. visual, 560-kw max. aural, 410-ft. above av. terrain, 450-ft. above ground, 1042-ft. above sea level, lat. 41° 35' 46", long. 87° 28' 42". Transmitter, State Rte. 152, 1-mi. S of US 20, Hammond. Equipment, CCA. Plant, \$35,000; quarterly operating, \$380,000. Ownership: Gwendolyn May, pres., 40%; Barbara Wade, v.p., 40%; Raymond Grant Sr. & Karen English, 10% each. May is LPTV applicant in Austin, San Antonio, El Paso & Waco, Tex.; Chicago, Ill.; St. Louis, Mo. Wade has interest in KWB Inc., LPTV applicant in Wausau, Wis. & Fort Wayne, Ind. English has interest in Minority Children's Television Inc., LPTV applicant in Chicago, Ill.; Houston, Tex.; Miami, Fla. Counsel, B. T. Wade Jr.; consulting engineer, Peter V. Gureckis & Assoc. BPCT-811007KH.

**Hammond (Ch. 62)**—New, Cross Country Network Inc., 1058 W. Washington Blvd., Chicago, Ill. 60607. 5000-kw visual, 500-kw aural, 332-ft. above av. terrain, 400-ft. above ground, 990-ft. above sea level, lat. 41° 33' 50", long. 87° 20' 04". Transmitter, 30th & Connecticut, Gary. Equipment, Comark. Plant, \$2,519,000; quarterly operating, \$315,750. Ownership: Fred A. Niles, pres.-treas., 100%; Barbara Roche, secy. CCN is applicant for MDS stations in Chicago, Ill.; Milwaukee, Wis.; Los Angeles, Anaheim, San Diego, Sacramento & San Francisco, Cal.; Seattle, Wash. Niles owns Fred A. Niles Communications Center Inc., film production & advertising studio. Counsel, Sundlun, George, Scher & Singer; consulting engineer, Stanley L. Lapin (Westport, Conn.). BPCT-811007KI.

**Hammond (Ch. 62)**—New, Hammond Indiana T.V. Inc., 311 Ridge Road E., Rochester, N.Y. 14621. 2496-kw max. & 1557-kw horizontal visual, 260-kw max. & 162-kw horizontal aural, 348-ft. above av. terrain, 408-ft. above ground, 1006-ft. above sea level, lat. 41° 35' 46", long. 87° 28' 42". Transmitter, Rte. 152, 1-mi. S of US 20, Hammond. Equipment, RCA. Plant, \$2,709,000; quarterly operating, \$320,000. Ownership: Malcolm I. Glazer, pres., 100%; Carl Brasley, secy.-treas. See Group Ownership of Television Stations. Counsel, Dow, Lohnes & Albertson; consulting engineer, John H. Mullaney Consulting Radio Engineers Inc. BPCT-811006KK.

**Hammond (Ch. 62)**—New, Jovon Minority Bcstg. Corp., 4615 Setting Sun Dr., El Sobrante, Cal. 94803. 5000-kw max. & 4592-kw horizontal visual, 500-kw max. & 459-kw horizontal aural, 625-ft. above av. terrain, 674-ft. above ground, 1349-ft. above sea level, lat. 41° 34' 48", long. 87° 53' 16". Transmitter, Wolf Rd., S of 167th St., near Mokena, Ill. Equipment, RCA. Plant, \$2,477,000; quarterly operating, \$402,975. Ownership: Joseph A. Stroud, pres., 99%; Yvonne M. Stroud, secy.-treas., 1%. Counsel, Hogan & Hartson; consulting engineer, E. Harold Munn Jr. & Assoc. Inc. BPCT-811006KL.

**Hammond (Ch. 62)**—New, Pan American Bcstg. Co., 414 Whitney St., Joliet, Ill. 60435. 2760-kw max. & 2139-kw horizontal visual, 358.8-kw max. & 278.1-kw horizontal aural, 489-ft. above av. terrain, 499-ft. above ground, 1209-ft. above sea level, lat. 41° 22' 29", long. 87° 18' 41". Transmitter, 0.48-mi. SW of intersection of Iowa St. & U.S. Hwy. 231, Center Twp. Equipment, Townsend. Plant, \$1,116,000; quarterly operating, \$209,835. Ownership: Enrique Lopez, pres., 50%; Elvia I. Ramirez, secy. & Robert M. Ramirez, treas., 25% each. Lopez has interest in Plaza Bcstg. Inc., applicant for Ch. 32, Lakeland, Fla.; Marr Bcstg. Co., licensee of KKKX(FM), Galveston, Tex. Counsel, Reddy, Begley & Martin; consulting engineer, Ralph E. Evans Assoc. BPCT-811007KG.

★ **INDIANAPOLIS (Ch. 59)**—WPDS-TV, USA Communications Inc., c/o Merchants Plaza, Box 7033, Indianapolis 46207. CP 9-22-81; 2818-kw max. & 2109-kw horizontal visual, 414-kw horizontal aural, 978-ft. above av. terrain, 994-ft. above ground, 1849-ft. above sea level, lat. 39° 56' 09", long. 86° 11' 23". Transmitter, 10110 North Ditch Rd., Hamilton County. Equipment, RCA. Plant, \$2,149,514; yearly operating, \$668,205. Ownership: Anacomp Inc., 80%; Melvin Simon, 10%; Herbert Simon, 10%. Anacomp ownership: Ronald D. Palamara, 4.3%; Joel M. Stern, 1.3%; Stanley E. Hirschfeld, 1%; remainder publicly held, none with more than 1%. Melvin Simon owns 45% of Sibos Inc., licensee of WSMW-TV, Worcester, Mass. Counsel, Kirkland & Ellis; consulting engineer, Raymond E. Rohrer. BPCT-781220LC. Starting Date: Unreported. Indianapolis ADI.

**Kokomo (Ch. 29)**—New, B.G.S. Bcstg. Inc., c/o Donald R. Rice, 304 N. Main St., Kokomo 46901. Phone: 317-459-4191. 1250-kw max. visual, 125-kw max. aural, 430-ft. above av. terrain, 500-ft. above ground, 1335-ft. above sea level, lat. 40° 27' 04", long. 86° 02' 12". Transmitter, 4755 E. County Rd. 200 S., Kokomo. Ownership: James L. Gregg, pres., 35%; Donald R. Rice, v.p.-gen. mgr., 30%; Leslie D. Gregg, secy.-treas., 5%; C. Edward Swain, 20%; J.P. Bowman, 10%. BGS is licensee of WWKI(FM), Kokomo, Ind. BPCT-830506KI.

**Kokomo (Ch. 29)**—New, Sandy Kay Bcstg. Co., 101 N. Washington St., Kokomo 46901. Phone: 317-457-4427. Correspondence, Kay K. Noel, Rte. 1, Box 123, Russiaville 46979. 1350-kw max. visual, 269.4-kw max. aural, 294-ft. above av. terrain, 345-ft. above ground, 1145-ft. above sea level, lat. 40° 28' 18", long. 86° 09' 52". Transmitter, WZWZ(FM) tower, 1100 S. Dixon, Kokomo. Equipment, RCA. Ownership: Kay K. Noel & Sandra K. Cross, gen. partners, 50% each. Counsel, Haley, Bader & Potts; consulting engineer, Peter V. Gureckis & Assoc. BPCT-830506LX.

**Kokomo (Ch. 29)**—New, Henry C. McCall, c/o Millard V. Oakley, Box 520, Livingston, Tenn. 38570. Phone: 615-823-5633. 1149.6-kw max. visual, 114.96-kw max. aural, 294-ft. above av. terrain, 345-ft. above ground, 1145-ft. above sea level, lat. 40° 28' 18", long. 86° 09' 52". Transmitter, tower located 1.94-mi. SW of Kokomo heading 237.6°T. Ownership: Henry C. McCall, pres., 100%; John D. Whalley. McCall is applicant for Ch. 66, Erie, Pa. & Ch. 55, Amsterdam, N.Y. Consulting engineer, Edward M. Johnson & Assoc. Inc. BPCT-830315KH.

**Kokomo (Ch. 29)**—New, Metro Program Network Inc., c/o Gerald Fitzgerald, 1957 Blairs Ferry Rd. NE, Cedar Rapids, Iowa 52402. Phone: 319-395-9205. 2188-kw max. visual, 218-kw max. aural, 857-ft. above av. terrain, 860-ft. above ground, 1770-ft. above sea level, lat. 40° 14' 08", long. 86° 24' 04". Transmitter, 10-mi. ESE of Frankfort, near Indiana Hwy. 29. Ownership: Gerald Fitzgerald, pres., 100%. MPNI is applicant for Ch. 27, Urbana, Ill.; Ch. 23, Ames & Ch. 28, Cedar Rapids, Iowa. Counsel, Southmayd & Powell. BPCT-830506LV.

**Marion (Ch. 23)**—New, Metro Program Network Inc., c/o Gerald Fitzgerald, 1957 Blairs Ferry Rd. NE, Cedar Rapids, Iowa 52402. Phone: 319-395-9205. 4083-kw max. visual, 408-kw max. aural, 1042-ft. above av. terrain, 1031-ft. above ground, 1872-ft. above sea level, lat. 40° 45' 30", long. 85° 27' 20". Transmitter, at intersection of State Hwy. 5 & 450 South Rd., Majenica. Equipment, Comark. Ownership: Gerald Fitzgerald, pres., 100%. MPNI is applicant for Ch. 27, Urbana, Ill.; Ch. 29, Kokomo, Ind.; Ch. 23, Ames, Ch. 26, Burlington & Ch. 28, Cedar Rapids, Iowa; Ch. 22, St. Joseph, Mo. BPCT-830607KG.

**Marion (Ch. 23)**—New, Mississinewa Communications Corp., c/o Rodney G. Funk, 2212 Rehm Dr., Fort Wayne 46819. Phone: 219-747-5165. 803-kw max. & 676-kw horizontal visual, 80-kw max. & 67.5-kw horizontal aural, 608-ft. above av. terrain, 553-ft. above ground, 1473-ft. above sea level, lat. 40° 38' 49", long. 85° 37' 49". Transmitter, 6.3-mi. NNE of Marion. Ownership: Rodney G. Funk, mgr., 51%; remainder undisclosed. BPCT-830523KE.

# CPs & Applications

## Indiana—(Continued)

★† **TERRE HAUTE (Ch. 26 ETV)**—WISU-TV, Indiana State University Board of Trustees, 216 N. 6th St., Terre Haute 47809. CP 10-2-80; 1510-kw visual, 302-kw aural, 400-ft. above av. terrain, 456-ft. above ground, 1038-ft. above sea level, lat. 39° 28' 23", long. 87° 24' 19". Transmitter, Terre Haute. Equipment, RCA. Plant, \$208,000; yearly operating, \$131,000. Ownership: Public, state-supported university. Officers: Charles W. Ainley, pres.; Rex E. Breeden, v.p.; Paul Siebenmorgen, M.D., secy. Indiana State University Board of Trustees is licensee of WISU(FM), Terre Haute, Ind. Counsel, Cox, Zwerner, Gambill & Sullivan; consulting engineer, Donald R. Mier (Terre Haute). BPET-790604KH. Starting Date: Unreported.

## Iowa

**Ames (Ch. 23)**—New, CMM Inc., c/o Mike Miller, 215 Lantana Rd., Crossville, Tenn. 38555. Phone: 615-484-6798. 1199.5-kw max. visual, 119.95-kw max. aural, 257-ft. above av. terrain, 299-ft. above ground, 1274-ft. above sea level, lat. 42° 02' 33", long. 93° 35' 06". Transmitter, 1.77-mi. NE of Ames city center, heading 59.44°T. Ownership: Mike Miller, 100%. CMM is permittee of Ch. 40, Bowling Green, Ky.; applicant for Ch. 18, El Dorado & Ch. 25, Pine Bluff, Ark.; Ch. 21, Brunswick, Ga.; Ch. 68, Danville, Ill.; Ch. 30, Davenport, Iowa & new FMs in Sanibel, Fla.; Mason City, Iowa; De Ridder, La.; Hudson, Mich.; Hastings, Neb. & Watertown, N.Y. Consulting engineer, Edward M. Johnson & Assoc. Inc. BPCT-830301KM.

**Ames (Ch. 23)**—New, Metro Program Network Inc., c/o Gerald Fitzgerald, 1957 Blairs Ferry Rd. NE, Cedar Rapids 52402. Phone: 319-395-9205. 2190-kw max. visual, 219-kw max. aural, 414-ft. above av. terrain, 488-ft. above ground, 1538-ft. above sea level, lat. 41° 58' 47", long. 93° 44' 19". Transmitter, 1.2-mi. W of Napier. Ownership: Gerald Fitzgerald, pres., 100%. See application for Ch. 23, Marion, Ind. BPCT-830405KJ.

**Burlington (Ch. 26)**—New, Burlington Bcstg. Co. Ltd., c/o Steven S. Hoth, 200 Jefferson, Box 1105, Burlington 52601. Phone: 319-754-7545. 54.3-kw max. visual, 5.43-kw max. aural, 315-ft. above av. terrain, 264-ft. above ground, 959-ft. above sea level, lat. 40° 49' 25", long. 91° 08' 22". Transmitter, Winegard Dr. & Roosevelt St., Burlington. Equipment, Emcee. Ownership: Steven S. Hoth, 100%. BPCT-830606KF.

**Burlington (Ch. 26)**—New, Metro Program Network Inc., c/o Gerald Fitzgerald, 1957 Blairs Ferry Rd. NE, Cedar Rapids 52402. Phone: 319-395-9205. 4083-kw max. visual, 403-kw max. aural, 1090-ft. above av. terrain, 1031-ft. above ground, 1775-ft. above sea level, lat. 41° 08' 20", long. 90° 53' 30". Transmitter, 1-mi. S. of Joy. Equipment, Comark. Ownership: Gerald Fitzgerald, pres., 100%. MPNI is applicant for Ch. 27, Urbana, Ill.; Ch. 29, Kokomo & Ch. 23, Marion, Ind.; Ch. 23, Ames & Ch. 28, Cedar Rapids, Iowa; Ch. 22, St. Joseph, Mo. BPCT-830607KE.

**Cedar Rapids (Ch. 28)**—New, Stanley G. Emert Jr., Box 2744, Knoxville, Tenn. 37901. Phone: 615-546-0533. 2000-kw max. visual, 200-kw max. aural, 301-ft. above av. terrain, 299-ft. above ground, 1149-ft. above sea level, lat. 42° 01' 22", long. 91° 42' 03". Transmitter, intersection of 42nd St. & Edgewood Rd., Cedar Rapids. Ownership: Stanley G. Emert Jr., 100%. Emert is applicant for Ch. 29, Charleston, W.Va.; Ch. 21, Duluth, Minn.; new FM in St. Johnsbury, Vt. & several LPTV stations. Consulting engineer, Edward M. Johnson & Assoc. Inc. BPCT-830118KI.

**Cedar Rapids (Ch. 28)**—New, Metro Program Network Inc., 1957 Blairs Ferry Rd. NE, Cedar Rapids 52402. Phone: 319-395-9205. 1499.7-kw max. visual, 149.97-kw max. aural, 437-ft. above av. terrain, 400-ft. above ground, 1240-ft. above sea level, lat. 41° 54' 33", long. 91° 39' 17". Transmitter, 6301 Kirkwood Blvd. SW, Cedar Rapids. Ownership: Gerald Fitzgerald, pres., 58%; remainder undisclosed. MPNI is applicant for Ch. 27, Urbana, Ill.; Ch. 29, Kokomo & Ch. 23, Marion, Ind.; Ch. 23, Ames; Ch. 26, Burlington, Iowa; Ch. 22, St. Joseph, Mo. Consulting engineer, George E. Gunter (Jacksonville, Tex.). BPCT-830314KL.

**Davenport (Ch. 18)**—New, Channel 18 Inc., 1600-A S. Washington, Lansing, Mich. 48910. Correspondence, Brian W. Brady, 6414 Alpha, Lansing, Mich. 48879. 1335-kw max. visual, 200-kw max. aural, 962-ft. above av. terrain, 1000-ft. above ground, 1725-ft. above sea level, lat. 41° 36' 13", long. 90° 26' 01". Transmitter, 0.4-mi. N of I-80 & 1.3-mi. E of Middle Rd. Ownership: Diane M. Gagliano, Alfonso T. Herring & Brian W. Brady, gen. partners; James Peterson, ltd. partner. Consulting engineer, Scott Baxter & Assoc. BPCT-821109KL.

**Davenport (Ch. 18)**—New, Davenport Communications Ltd. Partnership, 2300 Financial Center, Des Moines 50309. Phone: 515-243-2300. 1175-kw max. & 802-kw horizontal visual, 117.5-kw max. & 80.2-kw horizontal aural, 1045-ft. above av. terrain, 1009-ft. above ground, 1749-ft. above sea level, lat. 41° 36' 08", long. 90° 27' 10". Transmitter, 0.4-mi. N of I-80, 3.75-mi. E of I-74, 2.75-mi. NNW of Pleasant Valley. Equipment, RCA. Ownership: Davenport Bcstg. Co., gen. partner, 15%; George Gimpel, Allan Greenblatt, Edward & Lee Hanna, ltd. partners, 21.02% each. DBC ownership: Joseph S. Canty, pres.-treas., 60%; Jay Ojeda, v.p.-secy., 40%. Edward Hanna has interest in tvUSA/Pueblo Ltd., applicant for Ch. 32, Pueblo, Colo. Counsel, Wilner & Scheiner; consulting engineer, Jules Cohen & Assoc. BPCT-821109KE.

**Davenport (Ch. 18)**—New, Eian Inc., 6600 N. Lincoln Ave., Lincolnwood, Ill. 60645. Phone: 312-675-8400. 1190-kw max. visual, 119-kw max. aural, 988-ft. above av. terrain, 974-ft. above ground, 1720-ft. above sea level, lat. 41° 19' 40", long. 90° 22' 47". Transmitter, U.S. Hwy. 50, 1.75-mi. S of Orion, Ill. Ownership: William C. Andrews, pres. & Alvin Eicoff, v.p.-secy., 33.3% each; Arthur Gutterman, treas.; Steven & Manny Gutterman, 11.1% each. Principals have interest in Page Enterprises Inc., licensee of KAME-TV Reno, Nev. Counsel, Gammon & Grange. BPCT-821101KE.

**Davenport (Ch. 18)**—New, H & S Ltd., 1408 Aladdin Rd., Lookout Mountain, Tenn. 37350. Correspondence, Suite 418, Uptain Bldg., Chattanooga, Tenn. 37411. 5000-kw max. visual, 500-kw max. aural, 529-ft. above av. terrain, 500-ft. above ground, 1196-ft. above sea level, lat. 41° 36' 05", long. 90° 26' 10". Transmitter, 8.9-mi. NE of Davenport, 0.3-mi. N of I-80. Ownership: Davenport Television Inc., gen. partner & William H. Sanders, ltd. partner, 50% each. DTI ownership: Undisclosed; Robert Hendy, v.p. Sanders owns WGUL(AM) & WPSO(FM), New Port Richey, Fla.; has interest in WRKB & WJZR(FM), Kannapolis, N.C.; WQIM(FM), Montgomery, Ala. & Turner Bcstg. System, licensee of WTBS(TV), Atlanta, Ga.; Jones Intercable Inc., cable TV MSO. Counsel, McCampbell & Young; consulting engineer, Sterling Communications Inc. BPCT-820816KH.

**Davenport (Ch. 18)**—New, The Independence Bcstg. Corp., c/o William J. Trout, 111 3rd St., Des Moines 50309. Phone: 515-284-1717. 3261-kw max. visual, 326.1-kw max. aural, 1110-ft. above av. terrain, 1068-ft. above ground, 1828-ft. above sea level, lat. 41° 37' 54", long. 90° 25' 30". Transmitter, 0.55-mi. bearing N 45° E true from Argo. Ownership: William J. Trout, pres., 19%; Jean E. Gazzo, v.p., 14%; Raymond J. Gazzo, secy. & Carl G. Goldsberry, 19% each; Barbara A. Trout & Linda K. Goldsberry, 14% each. IBC is permittee of KCBR(TV), Des Moines, Iowa & is applicant for Ch. 22, Waterloo, Iowa. Consulting engineer, Silliman & Silliman. BPCT-821109KK.

★ **DAVENPORT (Ch. 30)**—KDAV, Multi-Metro Communications, c/o Peggy S. Tucker, 529 Lavina Ave., Sandpoint, Ida. 83864. Correspondence, A. G. Thiessen, Suite 418, Uptain Bldg., Chattanooga, Tenn. 37411. CP 6-24-83; 5000-kw max. visual, 500-kw max. aural, 529-ft. above av. terrain, 495-ft. above ground, 1225-ft. above sea level, lat. 41° 36' 13", long. 90° 26' 01". Transmitter, 9.1-mi. NE of Davenport, 0.3-mi. N of Hwy. I-80. Ownership: Peggy S. Tucker, gen. partner, 25%; Farrell B. Jones, ltd. partner, 75%. Jones has interest in KSPR(TV), Springfield, Mo.; Horizon Communications 38 Ltd., applicant for Ch. 38, Lawrence, Kan.; Shreveport Metro Communications 33 Ltd., applicant for Ch. 33, Shreveport, La.; Des Moines Central Communications Ltd., applicant for Ch. 69, Des Moines, Iowa & new FM in Mount Vernon, Ind. Consulting engineer, Sterling Communications Inc. BPCT-830204KE.

† **Davenport (Ch. 36 ETV)**—New, Marycrest College, c/o J. T. Jacobs, 1607 W. 12th St., Davenport 52804. 16.85-kw visual, 1.69-kw aural, 228-ft. above av. terrain, 195-ft. above ground, 891-ft. above sea level, lat. 41° 31' 52", long. 90° 35' 47". Transmitter, 1607 W. 12th St., Davenport. Equipment, Acrodyne. Plant, \$180,400; yearly operating, \$76,000. Ownership: Non-profit corp. Arant Sherman, chmn.; Ann T. Collins, vice-chmn.; A. Lynn Bryant, pres.; Loretta DiFulio, secy. Counsel, Nagle, Blair & Harris (Davenport); consulting engineer, John F. X. Browne & Assoc. Inc. BPET-820510KE.

**Des Moines (Ch. 63)**—New, Des Moines Central Communications Ltd., 500 Northridge Rd., Suite 200, Atlanta, Ga. 30338. Phone: 404-587-1425. Correspondence, A. G. Thiessen, Suite 418, Uptain Bldg., Chattanooga, Tenn. 37411. 5000-kw max. visual, 500-kw max. aural, 1998-ft. above av. terrain, 1980-ft. above ground, 2970-ft. above sea level, lat. 41° 49' 00", long. 93° 37' 24". Transmitter, Tract in sections 22 & 23, Twp. 81, Range 24 W. 5.7-mi. NW of Elkhart. Ownership: Jack L. Price, gen. partner, 25%; Douglas A. Jones, ltd. partner, 75%. Jones has interest in applicant for new FM in Mount Vernon, Ind. Counsel, Larry D. Perry; consulting engineer, Sterling Communications Inc. BPCT-830412KF.



**Des Moines (Ch. 69)**—New, Des Moines TV Ltd., 2324 Georgetown Rd., No. 708, Cleveland, Tenn. 37311. Phone: 615-479-2845. 5000-kw max. visual, 500-kw max. aural, 1173-ft. above av. terrain, 1146-ft. above ground, 2096-ft. above sea level, lat. 41° 37' 54", long. 93° 27' 15". Transmitter, 0.7-mi. SSE of Altoona. Ownership: Eusebio Morales, gen. partner, 5%; Gloria S. Brownlee, ltd. partner, 95%. Counsel, McCampbell & Young; consulting engineer, Starr Communications Inc. (Cleveland, Tenn.). BPCT-830602KH.

**Des Moines (Ch. 63)**—New, Family Bestg. Co., c/o Jerry Montgomery, 105 W. Jefferson, Fairfield 52556. Phone: 515-472-9774. 1499.7-kw max. visual, 149.97-kw max. aural, 148-ft. above av. terrain, 209-ft. above ground, 1009-ft. above sea level, lat. 41° 35' 18", long. 93° 31' 39". Transmitter, tower 4.62-mi. NE of Des Moines heading 89°T. Ownership: Jerry Montgomery, pres. & Donna Montgomery, v.p., 50% each. Consulting engineer, Edward M. Johnson & Assoc. Inc. BPCT-830429KE.

**Des Moines (Ch. 69)**—New, Federal Television Co., c/o David E. Goff, Rte. 10, Sparta, Tenn. 38583. Phone: 615-738-5596. 1399.6-kw max. visual, 139.96-kw max. aural, 149-ft. above av. terrain, 209-ft. above ground, 1009-ft. above sea level, lat. 41° 35' 18", long. 93° 31' 38". Transmitter, tower located 4.62-mi. NE of Des Moines heading 89°T. Ownership: David E. Goff, 100%. Goff owns Volunteer Communications Society, applicant for Ch. 48, Owensboro, Ky. & Petitioner's Society for Access Telecasting, applicant for Ch. 32, Greenfield, Mass. Consulting engineer, Edward M. Johnson & Assoc. Inc. BPCT-830328KK.

**Des Moines (Ch. 69)**—New, Iowa Television Authority, c/o William Newbrough, 7209 Airline Ave., Des Moines 50322. Phone: 515-276-9469. 575.4-kw max. visual, 57.54-kw max. aural, 1098-ft. above av. terrain, 1980-ft. above ground, 2970-ft. above sea level, lat. 41° 49' 00", long. 93° 37' 24". Transmitter, tract in sections 22 & 23, Twp. 81, range 24 W, 5.6-mi. NW of Elkhart. Ownership: Michael D. Pauley, pres., Jeffrey E. Groves & William B. Newbrough, 33.33% each. Principals own Television Development Assn. of Iowa, applicant for Ch. 20, Iowa City, Iowa. Newbrough has interest in KRNA(FM), Iowa City, Iowa. BPCT-830602KG.

**Dubuque (Ch. 16)**—New, Powell Bestg. Co., c/o Harry C. Powell Jr., 100 Dania Circle, Lehigh Acres, Fla. 33936. Phone: 813-369-5848. 1399-kw max. visual, 139.96-kw max. aural, 235-ft. above av. terrain, 261-ft. above ground, 1081-ft. above sea level, lat. 42° 30' 10", long. 90° 42' 24". Transmitter, WDBQ(AM) tower, Dubuque. Ownership: Harry C. Powell, 100%. PBC is applicant for Ch. 47, Tusculumbia, Ala.; Ch. 3, Douglas, Ariz.; Ch. 63, Galesburg, Ill.; Ch. 27, Urbana, Ill.; Ch. 17, Texarkana, Tex. Consulting engineer, Edward M. Johnson & Assoc. Inc. BPCT-830308KF.

**Iowa City (Ch. 20)**—New, Television Development Assn. of Iowa, c/o William Newbrough, 7209 Airline Ave., Des Moines 50322. Phone: 515-276-9469. 1579-kw max. visual, 158-kw max. aural, 2036-ft. above av. terrain, 2000-ft. above ground, 2870-ft. above sea level, lat. 41° 39' 18", long. 91° 56' 19". Transmitter, 3.5-mi. E of Williamsburg. Ownership: Michael D. Pauley, pres., Jeffrey E. Groves, technical dir. & William B. Newbrough, 33.33% each. Principals own Iowa TV Authority, applicant for Ch. 69, Des Moines, Iowa. Newbrough has interest in KRNA(FM), Iowa City, Iowa. BPCT-821203KF.

**Waterloo (Ch. 22)**—New, Independence Bestg. Corp., c/o William J. Trout, 111 3rd St., Des Moines 50309. Phone: 515-284-1717. 2315-kw max. visual, 231-kw max. aural, 1309-ft. above av. terrain, 1331-ft. above ground, 2326-ft. above sea level, lat. 43° 20' 01", long. 91° 52' 03". Transmitter, 5-mi. S & 0.25-mi. W of Rawley. Ownership: William J. Trout, pres. & Raymond J. Gazzo, secy., 17.33% each; Carl G. Goldsberry, treas., 18.33%; Barbara Trout & Jean E. Gazzo, 16% each; Linda K. Goldsberry, 15%. IBC is licensee of KCBR(TV), Des Moines, Iowa. BPCT-820824KI.

**Waterloo (Ch. 22)**—New, Waterloo Family Television, 230 Idaho St., Waterloo 50707. Correspondence, A. G. Thiessen, Suite 418, Uptain Bldg., Chattanooga, Tenn. 37411. 1227-kw max. visual, 122.7-kw max. aural, 1095-ft. above av. terrain, 1036-ft. above ground, 2031-ft. above sea level, lat. 42° 24' 48.4", long. 92° 00' 24.8". Transmitter, 5-mi. SE of Jesup on Farm Rd. 'O'. Ownership: Juanell W. Gaines, gen. partner, 5%; A. G. Thiessen & James E. Price, ltd. partners, 47.5% each. Thiessen & Price have interest in Madison Family Television Ltd., applicant for Ch. 47, Madison, Wis. & Sterling Communications Inc., applicant for Ch. 47, Rochester, Minn. & broadcast consulting firm. Price has interest in Lynchburg Television Assoc. Inc., applicant for Ch. 21, Lynchburg, Va. & in applicant for new FM in Poplar Bluff, Mo. Thiessen has interest in applicant for new FM on Hilton Head Island, S.C. & in LPTV applicant in East Ridge, Tenn. Counsel, McCampbell & Young; consulting engineer, Sterling Communications Inc. BPCT-820615KG.

## Kansas

★ **COLBY (Ch. 4)**—KBOM, Sam A. Lunsway, Box 562, Colby 67701. Phone: 913-462-3020. CP 2-9-83; 100-kw visual, 10-kw aural, 748-ft. above av. terrain, 770-ft. above ground, 4190-ft. above sea level, lat. 39° 15' 25", long. 101° 21' 10". Transmitter, 7.2-mi. SSE of Brewster. Ownership: Sam A. Lunsway, 100%. Counsel, Fletcher, Heald & Hildreth; consulting engineer, Lohnes & Culver. BPCT-821008KO. Starting Date: Unreported. Wichita-Hutchinson ADI.

★† **GARDEN CITY (Ch. 9 ETV)**—KSWK-TV, Board of Trustees of Garden City Community Junior College, 80 Campus Dr., Garden City 67846. CP 7-3-80; 316-kw max. & 229-kw horizontal visual, 31.6-kw max. & 22.9-kw horizontal aural, 1270-ft. above av. terrain, 1309-ft. above ground, 4244-ft. above sea level, lat. 37° 46' 06", long. 100° 55' 04". Transmitter, on Craft Rd., 2.6-mi. W of U.S. Hwy. 83, near Garden City. Equipment, RCA. Plant, \$2,162,611; yearly operating, \$300,000. Ownership: Non-profit educational institution. Bryce Roderick II, chmn.; John D. Osborn, vice-chmn.; Rudy Valenzuela, clerk; Pauline Joyce, Harold Kleysteuber, Ed Rutter, board members. Consulting engineer, A. D. Ring & Assoc. BPET-800108KF. Starting Date: Unreported.

**Hutchinson (Ch. 36)**—New, Way of the Cross of Hutchinson, c/o Ed Bowlds, 1004 Crystal Court, Lexington, Ky. 40515. Phone: 606-231-0000. 4950-kw max. visual, 495-kw max. aural, 303-ft. above av. terrain, 299-ft. above ground, 1500-ft. above sea level, lat. 38° 02' 48", long. 97° 46' 09". Transmitter, tower 8.3-mi. E of Hutchinson heading 93°T. Ownership: Non-profit corp.; Edward C. Bowlds, pres.; Sewell Woodward, v.p.; John Chastain, secy. Bowlds & Woodward are officers of Way of the Cross Outreach Inc., proposed permittee for Ch. 62, Lexington, Ky. Bowlds is pres. of Way of the Cross Mobile, applicant for Ch. 21, Mobile, Ala. Woodward is secy. of Way of the Cross of Selma, applicant for Ch. 29, Selma, Ala. Consulting engineer, Edward M. Johnson & Assoc. Inc. BPCT-830801KJ.

**Lawrence (Ch. 38)**—New, Denning Santee Communications Inc., c/o Edward Santee, Rte. 1, Box 181, Lawrence 66044. Phone: 913-842-3794. 863-kw max. visual, 172.6-kw max. aural, 800-ft. above av. terrain, 863-ft. above ground, 1803-ft. above sea level, lat. 38° 56' 40", long. 95° 23' 35". Transmitter, 8.7-mi. SW of Lawrence Post Office. Equipment, RCA. Ownership: Danna L. Denning, pres., 75%; Edward W. Santee, v.p., 25%. Counsel, Booth & Freret. BPCT-820824KM.

**Lawrence (Ch. 38)**—New, Horizon Communications 38 Ltd., c/o Susan L. Bivens, 4828 Rose Ave., Cleveland, Tenn. 37311. 1170-kw max. & 975-kw horizontal visual, 117-kw max. & 97.5-kw horizontal aural, 841-ft. above av. terrain, 849-ft. above ground, 1749-ft. above sea level, lat. 39° 02' 03", long. 95° 01' 13". Transmitter, 2-mi. N of Linwood. Equipment, RCA. Ownership: Susan L. Bivens, gen. partner, 25%; Farrell B. Jones, ltd. partner, 75%. Jones has interest in KSPR(TV), Springfield, Mo.; Shreveport Metro Communications 33 Ltd., applicant for Ch. 33, Shreveport, La. Counsel, Covington & Burling; consulting engineer, Hammett & Edison Inc. BPCT-820824KL.

**Lawrence (Ch. 38)**—New, Kansas Family TV Ltd., 2 Northside 75, Suite 302, Atlanta, Ga. 30381. Correspondence, James E. Price, Suite 418 Uptain Bldg., Chattanooga, Tenn. 37411. 1276-kw max. visual, 127.6-kw max. aural, 1099-ft. above av. terrain, 1000-ft. above ground, 2027-ft. above sea level, lat. 38° 54' 16", long. 95° 10' 55". Transmitter, Summit Blue Mound, 5.1-mi. SSE of Lawrence. Ownership: Virginia G. Sturwald, gen. partner, James D. Moore Jr., Kay S. & W. Edward Vaught Jr., ltd. partners, 25% each. Counsel, Somers & Altenbach; consulting engineer, Sterling Communications Inc. BPCT-820819KE.

# CPs & Applications

## Kansas—(Continued)

**Lawrence (Ch. 38)**—New, Miller Bcstg. Inc., Box 66, Baldwin 66006. 699-kw max. visual, 139.8-kw max. aural, 768-ft. above av. terrain, 713-ft. above ground, 1745-ft. above sea level, lat. 38° 53' 23", long. 95° 17' 17". Transmitter, 3-mi. SSW of Lawrence. Ownership: Monte M. Miller, pres. & Doris J. Miller, secy.-treas., 50% each. Counsel, Haley, Bader & Potts; consulting engineer, John B. Heffelfinger (Kansas City, Mo.). BPCT-820615KH.

**Salina (Ch. 18)**—New, Salina Television Inc., c/o Jill Bremyer, 1456 Briarwood, McPherson 67460. Phone: 316-241-1220. 1352-kw max. & 1050-kw horizontal visual, 135-kw max. & 105-kw horizontal aural, 592-ft. above av. terrain, 563-ft. above ground, 1943-ft. above sea level, lat. 38° 54' 19", long. 97° 45' 32". Transmitter, 3.1-mi. NE of crossing of I-70 & Atchison, Topeka & Santa Fe Railroads, Glendale. Ownership: Jill Bremyer, pres.-secy.-treas., 100%. Counsel, Flood, Bechtel, Ward & Cole; consulting engineer, Smith & Powstenko. BPCT-830801KH.

**Salina (Ch. 34)**—New, Haynes Communications Co., Box 31235, Jackson, Miss. 39206. Phone: 601-948-1515. 750-kw max. visual, 75-kw max. aural, 540-ft. above av. terrain, 563-ft. above ground, 1943-ft. above sea level, lat. 38° 54' 19", long. 97° 45' 32". Transmitter, 6-mi. W & 2-mi. N of intersection of I-70 & I-135, Salina. Ownership: Carl Haynes, 100%. HCC is applicant for Ch. 41, Alexandria, La.; Ch. 22, St. Joseph, Mo.; Ch. 15, Rapid City, S.D. & new FMs in LeClaire, Iowa; Golden, Colo.; Wheatland, Wyo. & Socorro, N.M. Consulting engineer, William P. Turney (Osage City, Kan.). BPCT-830520KF.

**Topeka (Ch. 43)**—New, Arapahoe Silent Majority Inc., c/o Philip E. Pankoff, 18100 E. Berry Dr., Aurora, Colo. 80015. Phone: 303-699-0711. 1995.3-kw max. visual, 199.55-kw max. aural, 388-ft. above av. terrain, 299-ft. above ground, 1449-ft. above sea level, lat. 38° 54' 10", long. 95° 41' 25". Transmitter, 11.4-mi. SW of center of Topeka, 0.4-mi. W of Kansas Turnpike. Ownership: Satellite Communications Corp., 100%. SCC ownership: Jack A. Pankoff, chmn.-pres., 18.5%; Kent Lillie, v.p.; Philip E. Pankoff, secy.-treas., 18.5%; William E. Ambrose, William E. Graffam, John Mari, Stephen Walker & Rob Chandler, 10% each; David Omstead & Mike P. Harris, 5% each; Roger W. Gibbons, 3%. SCC is permittee of Ch. 24, Ogden, Utah; applicant for Ch. 33, Wichita, Kan.; Ch. 13, Lewistown, Mont.; Ch. 26, Pueblo, Colo. & several LPTV stations. Consulting engineer, Edward M. Johnson & Assoc. Inc. BPCT-830118KE.

**Topeka (Ch. 43)**—New, Channel 43 Inc., c/o Blanche C. Parks, 3744 S.E. Fremont, Topeka 66609. Phone: 913-267-4615. 1197-kw max. & 929-kw horizontal visual, 120-kw max. & 93-kw horizontal aural, 851-ft. above av. terrain, 877-ft. above ground, 1849-ft. above sea level, lat. 39° 06' 51", long. 95° 45' 50". Transmitter, 1.75-mi. NNW of U.S. 24/Union Pacific Railroad crossing, Menoken Twp. Ownership: Blanche C. Parks, chmn.-pres., 51%; Sherman A. Parks Jr., v.p.-secy.-treas., 49%. Counsel, Farmer, McGuinn, Flood, Bechtel & Ward; consulting engineer, Smith & Powstenko. BPCT-830311KJ.

† **WICHITA (Ch. 15 ETV)**—New, Kansas Public Telecommunications Service Inc., 320 W. 21st St., Wichita 67203. CP 7-26-83; 191.4-kw max. visual, 19.14-kw max. aural, 697-ft. above av. terrain, 1164-ft. above ground, 2549-ft. above sea level, lat. 37° 47' 58", long. 97° 31' 58". Transmitter, 320 W. 21st St., Wichita. Equipment, Acrodyne. Plant, \$1,043,843; quarterly operating, \$397,396. Ownership: See KPTS Hutchinson, Kan. Counsel, Dow, Lohnes & Albertson; consulting engineer, John F. X. Browne & Assoc. BPET-820507KG. Starting Date: Unreported.

**Wichita (Ch. 24)**—New, Columbia-Kansas TV Ltd., Box 36169, Houston, Tex. 77036. 2570-kw max. & 724-kw horizontal visual, 257-kw max. & 72.4-kw horizontal aural, 1020-ft. above av. terrain, 1065-ft. above ground, 2438-ft. above sea level, lat. 37° 46' 28", long. 97° 30' 20". Transmitter, S of Hwy. 296, 1.5-mi. E of Colwich. Equipment, RCA. Plant, \$2,843,000; quarterly operating, \$618,857. Ownership: CCI Kansas Inc., gen. partner, 80%; R. James Gear, 4%; Robert K. Chisholm, 2.2%; James F. Ralstin & Robert C. Foulston, 2% each; Nestor Weigand Jr., Leslie Rudd & Jo S. Zakas, 1.6% each; Othello Curry, 1.2%; W. John McGinty & William C. Cohen Jr., 1% each; Mary T. Villar, Antonio Casado, Heber Beardmore & Alvin F. Salle, 0.4% each; Sharon Poindexter, 0.2%. all ltd. partners. CCI Kansas ownership: Lee Hanna, chief operating officer, 5%; Columbia Communities Inc., 95%. CCI ownership: Richard A. Rudy, pres. & Harold Goldstein, v.p., 40% each; Louis Freedman, v.p., 20%. Cohen is co-trustee of funds which hold 4.8% of Misco Industries Inc., which owns KAKZ(AM), Wichita. Counsel, Wilner & Scheiner; consulting engineer, Jules Cohen & Assoc. BPCT-800314KE. Note: Initial Decision of Administrative Law Judge Thomas B. Fitzpatrick 2-19-82 proposed denial. Review Board 7-26-82 proposed grant.

**Wichita (Ch. 24)**—New, Greater Wichita Telecasting Inc., 412 Century Plaza Bldg., Wichita 67202. 2944-kw max. visual, 294.4-kw max. aural, 1023-ft. above av. terrain, 1069-ft. above ground, 2449-ft. above sea level, lat. 37° 48' 12", long. 97° 31' 11". Transmitter, W side of Bentley Rd., 1.5-mi. S of State Rte. 96, near Colwich. Equipment, RCA. Plant, \$2,257,751; quarterly operating, \$355,000. Ownership: Henry Posner Jr., chmn., 54%; Albert M. Holtz, pres., 30%; Fred W. Schwarz, v.p.-treas., 1%; Thomas D. Wright, secy.-gen. counsel, 15%. Principals own WVAH-TV, Charleston, W.Va.; Tennessee Telecasting Inc., applicant for Ch. 8, Maryville, Tenn. & have interest in Dayton Telecasting Inc., applicant for Ch. 45, Dayton, O. Counsel, Fisher, Wayland, Cooper & Leader; consulting engineer, Edward F. Lorentz & Assoc. BPCT-800806KG. Note: Initial Decision of Administrative Law Judge Thomas B. Fitzpatrick 2-19-82 proposed grant. Review Board 7-26-82 proposed denial.

**Wichita (Ch. 33)**—New, Arapahoe Silent Majority Inc., c/o Philip E. Pankoff, 18100 E. Berry Dr., Aurora, Colo. 80015. Phone: 303-699-0711. 3600-kw max. visual, 360-kw max. aural, 359-ft. above av. terrain, 345-ft. above ground, 1660-ft. above sea level, lat. 37° 30' 52", long. 97° 15' 33". Transmitter, approx. 12-mi. SE of Wichita, near Derby, 2-mi. S of Madison St. & 0.2-mi. E of Woodlawn. Ownership: Satellite Communications Corp., 100%. SCC ownership: Jack A. Pankoff, chmn.-pres., 18.5%; Kent Lillie, v.p.; Philip E. Pankoff, secy.-treas., 18.5%; William E. Ambrose, William E. Graffam, John Mari, Stephen Walker & Rob Chandler, 10% each; David Omstead & Mike P. Harris, 5% each; Roger W. Gibbons, 3%. SCC is permittee of Ch. 24, Ogden, Utah; applicant for Ch. 13, Lewistown, Mont.; several LPTV stations. Consulting engineer, Edward M. Johnson & Assoc. Inc. BPCT-830107KG.

**Wichita (Ch. 33)**—New, Wichita 33 Ltd., Suite 200, 500 Northridge Rd., Atlanta, Ga. 30338. Correspondence, A. G. Thiesen, Suite 418, Uptain Bldg., Chattanooga, Tenn. 37411. 1503.8-kw max. visual, 150.38-kw max. aural, 1130-ft. above av. terrain, 1194-ft. above ground, 2549-ft. above sea level, lat. 37° 45' 28", long. 97° 31' 15". Transmitter, 1.9-mi. ESE of Colwich. Ownership: Juanita E. Peay, gen. partner, 10%; Ronald E. Hayes, ltd. partner, 90%. Consulting engineer, Sterling Communications Inc. BPCT-830222KE.

## Kentucky

★ **BOWLING GREEN (Ch. 40)**—New, CMM Inc., c/o Mike Miller, 215 Lantana Rd., Crossville, Tenn. 38555. Phone: 615-484-6798. CP 5-18-83; 1096.5-kw max. visual, 109.65-kw max. aural, 340-ft. above av. terrain, 337-ft. above ground, 887-ft. above sea level, lat. 37° 02' 45", long. 86° 21' 53". Transmitter, WDNS(FM) tower, Bowling Green. Ownership: Mike Miller, 100%. CMM Inc. is applicant for Ch. 25, Pine Bluff, Ark.; Ch. 21, Brunswick, Ga.; Ch. 68, Danville, Ill. & new FMs in Sanibel, Fla.; Mason City, Iowa; De Ridder, La.; Hudson, Mich.; Hastings, Neb. & Watertown, N.Y. Consulting engineer, Edward M. Johnson & Assoc. Inc. BPCT-830217KO. Starting Date: Unreported.

★ **DANVILLE (Ch. 56)**—WDKY-TV, Robert L. Bertram, W. Cumberland Ave., Jamestown 42629. CP 12-29-82; 660.69-kw max. visual, 66.069-kw max. aural, 467-ft. above av. terrain, 271-ft. above ground, 1506-ft. above sea level, lat. 37° 35' 00", long. 84° 49' 56". Transmitter, 5.34-mi. SW of center of Danville heading 217° T. Ownership: Robert L. Bertram, 100%. Bertram is applicant for Ch. 26, Knoxville, Tenn. Consulting engineer, Edward M. Johnson & Assoc. Inc. BPCT-820723KE. Starting Date: Unreported. Lexington ADI.

★ **HOPKINSVILLE (Ch. 51)**—WNKJ-TV, Doxa Communications Inc., 1100 E. 18th St., Hopkinsville 42240. Correspondence, James E. Price, Suite 418, Uptain Bldg., Chattanooga, Tenn. 37411. CP 10-26-82; 254.7-kw visual, 25.47-kw aural, 372-ft. above av. terrain, 278-ft. above ground, 978-ft. above sea level, lat. 36° 48' 34", long. 87° 24' 20". Transmitter, Hwy. 41, 3.9-mi. SE of Hopkinsville. Equipment, GE. Plant, \$160,691; quarterly operating, \$44,250. Ownership: Robert E. Amis, pres.; Lee Whitaker, v.p.; W. Graham Harvey Sr., secy., 0.2%; Duard Thurman, treas.; James E. & Paul D. Lowe, 0.1% each; Pennyryle Christian Community Inc., 99.6%. Pennyryle CCI is a non-profit corp. (Robert E. Amis, pres.) & is applicant for a new FM station in Hopkinsville. Counsel, Stone & Perry; consulting engineer, B. Scott Baxter & Assoc. BPCT-800402KE. Starting Date: Unreported. Nashville ADI.

**Lexington (Ch. 62)**—New, FBC Incorporated, 343 Waller Ave., Suite 100, Lexington 40504. Correspondence, Wheeler Media Services, Box 30028, Tampa, Fla. 33630. 2333-kw visual, 233.3-kw aural, 1067-ft. above av. terrain, 1129-ft. above ground, 2049-ft. above sea level, lat. 38° 03' 29", long. 84° 23' 51". Transmitter, Royster Rd., Lexington. Equipment, Townsend Assoc. Plant, \$1,001,500; quarterly operating, \$550,000. Ownership: Ian Wheeler, pres., 10%; Stephen Kesten, v.p., 10%; Mrs. Robert S. Miller, secy.; Steven Caller, treas., Robert J. Rosenstein, asst. secy.; Irving Rosenstein, James M. Clifton, Penny M. Miller, Edgar A. Wallace, David Stevens & Louise H. Ward, 10% each. Wheeler is majority stockholder in Wheeler Media Services Inc., broadcast consultant & program producer; has interest in WFTS(TV), Tampa, Fla.; WPTY-TV, Memphis, Tenn.; Wheeler Assoc. Inc., PR firm; is pres. of Trinity Bestg. of Tenn. non-profit low power TV applicant in Nashville, Tenn. Counsel, Tierney & Swift; consulting engineer, B. Scott Baxter & Assoc. BPCT-810529KF. Initial Decision of Administrative Law Judge Joseph Chachkin 1-31-83 proposed denial.

**Lexington (Ch. 62)**—New, Way of the Cross Outreach Inc., 1004 Crystal Court, Lexington 40555. 5000-kw visual, 500-kw aural, 654-ft. above av. terrain, 562-ft. above ground, 1633-ft. above sea level, lat. 38° 02' 06", long. 84° 27' 02". Transmitter, intersection of Rte. 60 & New Circle Rd., Lexington. Equipment, Townsend Assoc. Plant, \$17,000; quarterly operating, \$84,300. Ownership: Non-profit, non-stock corp. Edward Bowlds, pres.; Dorothy Bowlds, secy.-treas.; Carrie Minton, Dr. Sewell Woodward, Connie Mitchell & Robert Morgan, dirs. Counsel, Gammon & Grange; consulting engineer, Pete Warren (El Paso, Tex.). BPCT-810806KK. Initial Decision of Administrative Law Judge Joseph Chachkin 1-31-83 proposed grant.

★ **LOUISVILLE (Ch. 21)**—New, Word Bestg. Network Inc., 3198 Dupin Ave., Louisville 40219. CP 7-19-83; 1400-kw visual, 140-kw aural, 1002-ft. above av. terrain, 673-ft. above ground, 1658-ft. above sea level, lat. 38° 23' 54", long. 85° 48' 59.5". Transmitter, intersection of Renn Rd. & Fairview, Floyd Knobs, Ind. Equipment, Harris. Plant, \$520,350; yearly operating, \$197,800. Ownership: Non-stock, non-profit corp. Robert W. Rodgers, pres.; Donald L. Miller, v.p.-secy.; Rhea C. Morgan, treas. Counsel, Gammon & Grange; consulting engineer, Clarence E. Henson (Louisville, Ky.). BPCT-5205. Starting Date: Unreported.

★ **MADISONVILLE (Ch. 19)**—WLCN, Life Anew Ministries Inc., 27 Grapeview Rd., Box 163, Madisonville 42431. CP 3-5-82; 1143-kw max. & 953-kw horizontal visual, 114.3-kw max. & 95.3-kw horizontal aural, 1194-ft. above av. terrain, 1057-ft. above ground, 1667-ft. above sea level, lat. 37° 17' 02", long. 87° 33' 42". Transmitter, 1-mi. SE of Ky. Hwy. 70, 0.55-mi. NE of Sugar Creek, near Madisonville. Equipment, Ampex. Plant, \$370,500; quarterly operating, \$62,367. Ownership: Non-stock corp. John W. Stalls, pres.; John R. Price, v.p.; Linda M. Stalls, secy.-treas. Counsel, Baraff, Koerner, Olender & Hochberg; consulting engineer, Edward F. Lorentz & Assoc. BPCT-810923KE. Starting Date: Unreported. Evansville ADI.

★ **OWENSBORO (Ch. 48)**—WPMJ, Volunteer Communications Society, c/o David E. Goff, Rte. 10, Sparta, Tenn. 38583. Phone: 615-738-5596. CP 6-28-83; 1300.2-kw max. visual, 130.02-kw max. aural, 334-ft. above av. terrain, 295-ft. above ground, 834-ft. above sea level, lat. 37° 41' 48", long. 87° 00' 09". Transmitter, 8-mi. SE of Owensboro city center heading 131.6°T, south of Millers Mill Rd. & W of Habit. Ownership: David E. Goff, 100%. Goff owns Federal Television Co., applicant for Ch. 69, Des Moines, Iowa & Petitioner's Society for Access Telecasting, applicant for Ch. 32, Greenfield, Mass. Consulting engineer, Edward M. Johnson & Assoc. Inc. BPCT-830328KL. Starting Date: Unreported. Evansville ADI.

**Paintsville (Ch. 69)**—New, Hometown Television Inc., 37 Northgate, Paintsville 41240. Phone: 606-789-6397. 52.24-kw max. visual, 5.2-kw max. aural, 646-ft. above av. terrain, 164-ft. above ground, 1524-ft. above sea level, lat. 37° 47' 43", long. 82° 48' 05". Transmitter, 1-mi. SSE of Paintsville. Ownership: James C. Blevins, pres., 100%; David LeMaster, secy. BPCT-830714KF.

★ **SOMERSET (Ch. 16)**—New, TV-8 Inc., 310 W. Columbia St., Somerset 42501. CP 5-13-83; 390-kw visual, 69.2-kw aural, 413-ft. above av. terrain, 271-ft. above ground, 1491-ft. above sea level, lat. 37° 06' 40", long. 84° 30' 26". Transmitter, 5.69-mi. ENE of Pulaski County Courthouse, Somerset. Equipment, RCA. Plant, \$276,000; yearly operating, \$180,000. Ownership: E. R. Taylor, pres.; James A. Brown, v.p., 16%; James D. Crase, secy. & Janice Crase, 15% jointly; Albert McQuire & Charles Coldiron, 5% each; J. M. Mize & Ann M. Mize, 5% jointly; Burnside CATV Corp., 54%. E. R. Taylor & J. A. Brown have interest in WTLO(AM), Somerset; Taylor has interest in Burnside CATV Corp. Counsel, Stone & Perry; consulting engineer, J. A. Cunningham (Fairfield Glade, Tenn.). BPCT-780720IA. Starting Date: Unreported. Lexington ADI.

## Louisiana

**Alexandria (Ch. 41)**—New, Cenla Bestg. Group, c/o Jean T. Drew, 219 Main St., Minden 71055. Phone: 318-377-8098. 1380-kw max. visual, 138-kw max. aural, 585-ft. above av. terrain, 548-ft. above ground, 772-ft. above sea level, lat. 31° 33' 54", long. 92° 33' 00". Transmitter, 1.5-mi. SW of Dry Prong. Ownership: J. Robert Kemmerly, Sue M. Kemmerly, Harmon Drew Jr. & Jean T. Drew, gen. partners, 25% each. Principals own Vicksburg Bestg. Group, applicant for Ch. 35, Vicksburg, Miss. The Drews & J. Kemmerly have interest in Great Southern TV Bestg., applicant for Ch. 33, Bossier City, La. The Kemmerlys & H. Drew have interest in Razorback TV Bestg., permittee of Ch. 26, Hot Springs, Ark. Principals have interest in several LPTV applicants. Counsel, Drew, White, Drew & Drew; consulting engineer, Moffet, Larson & Johnson. BPCT-830613KF.

**Alexandria (Ch. 41)**—New, Haynes Communications Co., Box 31235, Jackson, Miss. 39206. Phone: 601-948-1515. 750-kw max. visual, 75-kw max. aural, 552-ft. above av. terrain, 553-ft. above ground, 739-ft. above sea level, lat. 31° 35' 39", long. 92° 33' 29". Transmitter, 1.2-mi. NW of Dry Prong. Ownership: Carl Haynes, 100%. Haynes is applicant for Ch. 34, Salina, Kan.; Ch. 22, St. Joseph, Mo.; Ch. 15, Rapid City, S.D. & new FCMs in Le Claire, Iowa; Golden, Colo.; Wheatland, Wyo. & Socorro, N.M. Consulting engineer, William P. Turney (Osage City, Kan.). BPCT-830427KE.

**Baton Rouge (Ch. 44)**—New, Baton Rouge Channel 44 Ltd. Partnership, c/o Brian W. Brady, 1600-A S. Washington, Lansing, Mich. 48910. Phone: 517-372-4685. 5000-kw max. visual, 500-kw max. aural, 1423-ft. above av. terrain, 1424-ft. above ground, 1444-ft. above sea level, lat. 30° 21' 58", long. 91° 12' 47". Transmitter, River Rd. on Duncan Point, 4-mi. S of Louisiana State U., Baton Rouge. Equipment, Harris. Ownership: Linda J. Tallman, gen. partner, 25%; Brian W. Brady, gen. partner, 15%; John C. Nims, ltd. partner, 60%. Principals have unspecified bestg. interests. Counsel, Reddy, Begley & Martin; consulting engineer, Scott Baxter & Assoc. BPCT-830603KK.

**Baton Rouge (Ch. 44)**—New, Louisiana Super Communications Ltd. Partnership, 14925 Republic Dr., Baton Rouge 70805. Phone: 504-272-7836. Correspondence, A. G. Thiessen, Suite 418, Uptain Bldg., Chattanooga, Tenn. 37411. 5000-kw max. visual, 500-kw max. aural, 1975-ft. above av. terrain, 2000-ft. above ground, 2005-ft. above sea level, lat. 30° 12' 30", long. 91° 16' 04". Transmitter, 4.9-mi. NE of Bayou Sorrel. Ownership: Kay B. Crochet, gen. partner, 15%; Samuel R. Levatino, ltd. partner, 85%. Counsel, McCampbell & Young; consulting engineer, Sterling Communications Inc. BPCT-830401KF.

**Baton Rouge (Ch. 44)**—New, Parish Family Television Ltd. Partnership, 1900 Highland Rd., Baton Rouge 70802. Phone: 504-344-0239. Correspondence, c/o James Oyster, Suite 240, 803 W. Broad St., Falls Church, Va. 22046. 5000-kw max. visual, 500-kw max. aural, 1965-ft. above av. terrain, 1990-ft. above ground, 2015-ft. above sea level, lat. 30° 27' 00", long. 90° 30' 25". Transmitter, 2.7-mi. NE of Springfield. Ownership: South Louisiana Television Inc., gen. partner, 50%; John S. Baker Jr. & Dayle M. Baker, ltd. partners, 30% jointly; Charles C. Gremillion Jr. & Anne L. Gremillion, ltd. partners, 20% jointly. SLTI ownership: Mary W. Burge, pres. & Glenn Burge, 40% jointly; Anne G. Trufant, v.p. & David S. Trufant, 40% jointly; Mignon T. Gautreaux, secy. & M. F. Gautreaux, 20% jointly. The Burges own LPTV applicant in Hammond, La. Counsel, Stuart B. Mitchell & Assoc. BPCT-830603KE.



# CPs & Applications

Louisiana—(Continued)

**Baton Rouge (Ch. 44)**—New, Spondo Ltd. Inc., c/o John A. Fergie, Box 386, Feeding Hills, Mass. 01030. Phone: 413-736-1526. 4989-kw max. visual, 499-kw max. aural, 1670-ft. above av. terrain, 1700-ft. above ground, 1710-ft. above sea level, lat. 30° 25' 52", long. 91° 28' 27.5". Transmitter, 1.5-mi. SW of Rosedale. Equipment, Comark. Ownership: Raymond A. Goudreau, pres., Martin E. Firestone, secy.-treas. & John A. Fergie, 33.33% each. Firestone & Fergie have interest in Multi Media Communications Corp., which has interest in WPMI(TV), Mobile, Ala. & WSJN-TV San Juan, P.R.; Media South Bcstg. Co., applicant for Ch. 33, Shreveport, La.; Mintelco, LPTV applicant in several cities & Springfield Television Corp., see Group Ownership of TV stations. Counsel, Sanford, Adams, McCullough & Beard. BPCT-830526KG.

**Bossier City (Ch. 33)**—Great Southern TV Broadcasting, Drawer 1075, Minden 71055. Phone: 318-377-0476. 340-kw max. visual, aural ERP N.A., 615-ft. above av. terrain, 500-ft. above ground, 845-ft. above sea level, lat. 32° 33' 21", long. 93° 31' 37". Transmitter, 0.2-mi. SW of Fillmore Cemetery Rd., near Haughton. Ownership: Jean T. Drew, 52%; David Kemmerly, 40%; The Television Center Inc., 5%; J. Robert Kemmerly, 2%; Harmon Drew Jr., 1%. The Kemmerlys & H. Drew have interest in permittee of Ch. 26, Hot Springs, Ark. Principals have interest in applications for Ch. 41, Alexandria, La.; Ch. 35, Vicksburg, Miss.; LPTV applications in several cities. TCI has interest in San Joaquin TV Improvement Corp., applicant for Ch. 43, Clovis, Cal. & is communications consulting firm. Counsel, Mullin, Rhyne, Emmons & Topel; consulting engineer, Moffet, Larson & Johnson. BPCT-820909KQ.

\* **HOUMA (Ch. 11)**—New, Gaco Communications Corp., 960 E. River Oaks Dr., Baton Rouge, La. 70815. CP 6-10-83; 316-kw visual, 31.6-kw aural, 502-ft. above av. terrain, 500-ft. above ground, 505-ft. above sea level, lat. 29° 34' 21", long. 90° 48' 34". Transmitter, U.S. Hwy. 90W, Houma. Equipment, RCA. Plant, \$170,500; yearly operating, \$324,100. Ownership: Communications Corp. of the South Inc., 50%; Iddo K. Corkern, pres., 24.5%; James A. Gatewood, v.p., 25%; Marion W. Corkern, secy.-treas., 0.5%. CCSI is 100% owned by The Vanderbilt Corp. Vanderbilt ownership: Seymour Smith, pres., 74.4% individually, 19.6% as trustee; Florence A. Smith, 5.9%. Counsel, Booth & Freret; Pepper & Corazzini. BPCT-5047. Starting Date: Unreported. New Orleans ADI.

**New Iberia (Ch. 36)**—New, Blue Rose Television Ltd., 219 Main, Minden 71055. Phone: 318-377-8098. Correspondence, c/o Steven D. Burkhalter, 214 Pinecrest, Ruston 71055. 2685-kw max. visual, 268.5-kw max. aural, 775-ft. above av. terrain, 1025-ft. above ground, 1035-ft. above sea level, lat. 30° 12' 04", long. 91° 46' 33". Transmitter, 4-mi. E of Catahoula off State Rte. 96. Ownership: Steven D. Burkhalter, pres., 100% voting interest, 30% equity interest; J. Robert Kemmerly, v.p. & Harmon Drew Jr., secy.-treas., 35% each, equity interest. Kemmerly & Drew have interest in Razorback TV Bcstg., permittee of Ch. 26, Hot Springs, Ark., Great Southern TV Bcstg., applicant for Ch. 33, Bossier City, La.; Cenla Bcstg. Group, applicant for Ch. 41, Alexandria, La.; Vicksburg Bcstg. Group, applicant for Ch. 35, Vicksburg, Miss.; several LPTV applicants. Counsel, Mullin, Rhyne, Emmons & Topel; consulting engineer, Moffet, Larson & Johnson. BPCT-830801KE.

**New Iberia (Ch. 36)**—New, Channel 36 Bcstg., c/o Rosemary Azar, 2509 W. Congress St., Lafayette 70505. Phone: 318-235-4364. 1390-kw max. visual, 139-kw max. aural, 471-ft. above av. terrain, 500-ft. above ground, 515-ft. above sea level, lat. 30° 02' 02", long. 91° 46' 49". Transmitter, 3-mi. NE of New Iberia. Ownership: Rosemary Azar, 100%. Consulting engineer, James C. Moore (Hammond, La.). BPCT-830801KN.

**New Iberia (Ch. 36)**—New, Commerce Bcstg. Inc., 500 Dover, Suite 200, Lafayette 70503. Phone: 318-981-3081. 5000-kw max. visual, 1000-kw max. aural, 464-ft. above av. terrain, 498-ft. above ground, 506-ft. above sea level, lat. 30° 07' 56", long. 91° 46' 25". Transmitter, 4-mi. E of St. Martinville. Equipment, RCA. Ownership: James A. Hayes, pres. & Carl Bauer, v.p., 24% each; Curley M. Dossman Sr., v.p., 4%; Dwight W. Andrus Jr., secy. & Willis J. Talley, treas., 24% each. Counsel, Cordon & Jacob; consulting engineer, C. F. Ellis (Lafayette, La.). BPCT-830729KJ.

**New Iberia (Ch. 36)**—New, Guadalupe Enterprises Inc., 2515 McAllister, San Francisco, Cal. 94118. Phone: 415-387-2825. 5000-kw max. visual, 500-kw max. aural, 697-ft. above av. terrain, 1025-ft. above ground, 1035-ft. above sea level, lat. 30° 12' 04", long. 91° 46' 33". Transmitter, 0.43-mi. W of Catahoula. Ownership: Stephen B. Canino, pres.; Patricia A. Williams, v.p.; Lydia Walker, secy.-treas.; Guadalupe Assoc. Inc., 100%. GAI ownership: Non-profit, non-stock corp.; Carolyn R. Lemon, pres.; Donna Fong, v.p.; Lydia Walker, secy. GAI has interest in HBI Acquisition Corp., licensee of KBSA(TV), Ontario, Cal. & is LPTV applicant in San Francisco, Cal. Counsel, Fisher, Wayland Cooper & Leader. BPCT-830801KI.

**New Iberia (Ch. 36)**—New, K-J Bcstg. Inc., 5375 Claycut Rd., Baton Rouge 70806. Phone: 504-924-3065. Correspondence, H.A. Kuhlmann Jr., Box 65159, Baton Rouge 70896. 932.9-kw max. visual, 187.4-kw max. aural, 477-ft. above av. terrain, 500-ft. above ground, 515-ft. above sea level, lat. 30° 01' 59", long. 91° 46' 47". Transmitter, 1.6-mi. NE of New Iberia. Ownership: H.A. Kuhlmann Jr., pres., 25%; Jay R. Gach, v.p., 30%; Richard C. Kuhlmann, v.p., 24%; Fay W. Kuhlmann, secy., 17%; Elizabeth K. McKenzie, treas., 1%; David M. Kors, 3%. The Kuhlmanns have interest in Kuhlmann Bcstg. Corp., LPTV applicant in Miss. Counsel, Fager & Singer; consulting engineer, ATD Engineering Inc. (Boulder, Colo.).

**New Iberia (Ch. 36)**—New, Tres Video Inc., 1126 Coolidge St., Lafayette 70505. Phone: 318-237-0377. 2692-kw max. & 671-kw horizontal visual, 269-kw max. & 67-kw horizontal aural, 900-ft. above av. terrain, 1025-ft. above ground, 1035-ft. above sea level, lat. 30° 12' 04", long. 91° 46' 33". Transmitter, 3.5-mi. ESE of Parks. Ownership: Gene McDaniel, pres., Russell J. Chaisson, v.p. & Mrs. Bobbie J. Pierce, secy.-treas., 33.33% each. Counsel, Fawer, Brian, Hardy & Zatzkis (New Orleans, La.); consulting engineer, L. R. du Treil. BPCT-830801KM.

**New Iberia (Ch. 36)**—New, Way of the Cross of Baton Rouge, c/o Ed Bowlds, 1004 Crystal Court, Lexington, Ky. 40515. Phone: 606-231-0000. 4500-kw max. visual, 450-kw max. aural, 257-ft. above av. terrain, 299-ft. above ground, 324-ft. above sea level, lat. 30° 05' 22", long. 91° 54' 07". Transmitter, tower 7.1-mi. NW of New Iberia heading 318.8°T, approx. 0.25-mi. NE of Cabe & Hwy. 182. Ownership: Non-profit corp.; Edward C. Bowlds, pres.; David Kelly, v.p.; Dorothy M. Bowlds, secy. E. Bowlds is officer of Way of the Cross Outreach Inc., applicant for Ch. 62, Lexington, Ky. Consulting engineer, Edward M. Johnson & Assoc. Inc. BPCT-830714KG.

\* **NEW ORLEANS (Ch. 20)**—WULT-TV, New Orleans Channel 20 Inc., 311 Ridge Rd. E., Rochester, N.Y. 14621. CP 10-10-80; 5000-kw max. & 2950-kw horizontal visual, 500-kw max. & 295-kw horizontal aural, 470-ft. above av. terrain, 525-ft. above ground, 545-ft. above sea level, lat. 29° 53' 18", long. 90° 12' 13". Transmitter, 1.5-mi. S of U.S. 90 Sec. 41, Rte. 22 East, Avondale. Equipment, RCA. Plant, \$2,236,100; yearly operating, \$611,100. Ownership: Ownership: Malcolm I. Glazer, pres.; Carl E. Brasley, secy.-treas.; Mutual Communications Corp., 80%; Coastal TV Co., 12.25%; Crescent City TV Corp., 7.75%. MCC ownership: Malcolm I. Glazer, pres., 100%. CTC ownership: Constantine G. Demmas, pres., 16.938%; Farrell J. Christophe, v.p., 1.2353%; Mary B. Demmas, 16.938%; John A. Gordon, 10.0501%; 8 others, none with more than 10%. CCTC ownership: Philip Y. Hahn, pres., Robert H. Rines, v.p., Julian P. Freret, secy., William G. Baker Jr., treas., Henry E. Braden III & John Ormans, 16.66% each. For other Glazer interests, see Group Ownership of TV Stations. Counsel, Ginsburg, Feldman & Bress; consulting engineer, Jules Cohen & Assoc. BPCT-790130LK. Note: Holds authority for subscription TV operation. BSTV-790130LL. Starting Date: Unreported.

\*† **NEW ORLEANS (Ch. 32 ETV)**—WLAE-TV, Educational Broadcasting Foundation Inc., 7887 Walmsley Ave., New Orleans 70125. CP 10-15-81; 2455-kw max. & 733-kw horizontal visual, 246-kw max. & 73.3-kw horizontal aural, 1020-ft. above av. terrain, 1049-ft. above ground, 1049-ft. above sea level, lat. 29° 58' 57", long. 89° 57' 09". Transmitter, 0.42-mi. W of Paris Rd. & Bayou Bienvenue, New Orleans. Equipment, RCA. Plant, \$2,837,000; quarterly operating, \$150,000. Ownership: Non-profit, non-stock corp. Norman C. Francis, pres.; Mrs. Clarence Jupiter, Paul Nalty, v.p.s; Msgr. Charles Duke, secy.; Thomas P. Perkins, treas.; Jerry E. Romig, gen. mgr.; Doug Curry, chief engineer; Jim Swiler, program mgr. Counsel, Marmet & McCombs P.C., consulting engineer, Jules Cohen & Assoc. BPET-810710KG. Starting Date: Jan. 1, 1984.

★ **NEW ORLEANS (Ch. 38)**—WNOL-TV, Cypress Bcstg. Ltd. Partnership, 192 Duke of Gloucester St., Annapolis, Md. 21401. CP 11-1-82; 5000-kw max. visual, 500-kw max. aural, 1019-ft. above av. terrain, 1049-ft. above ground, 1049-ft. above sea level, lat. 29° 58' 34", long. 89° 56' 23". Transmitter, Section 30 near Livingston St., Chalmette. Equipment, RCA. Plant, \$2,949,000; quarterly operating, \$481,000. Ownership: Cypress Bcstg. Corp., 27% & Craig L. Siebert, 1%, gen. partners; Michael A. Batte, Paul F. Burdett Sr., Paul F. Burdett Jr., Bernard F. Denoyer, Arthur D. Ebersberger, David L. Roberson, Stephen R. Ruppert & Frank E. Santacroce, ltd. partners, 9% each. CBC ownership: Craig L. Siebert, pres.-treas., 96.3%; Bernard F. Denoyer, v.p.-secy.; Kenneth L. Eldridge & G. Andrew Lawrence, 1.9% each. Lawrence owns 10% of Tri-City Bcstg. Inc., applicant for new FM in Craig, Colo. Counsel, Lovett, Hennessey, Stambler & Siebert; consulting engineer, Moffet, Larson & Johnson. BPCT-800721KM. Starting Date: Feb. 1984. New Orleans ADI.

**Shreveport (Ch. 33)**—New, Godfrey & Assoc., 2738 W. College St., Shreveport 71109. Phone: 318-635-5357. 2970-kw max. & 2145-kw horizontal visual, 297-kw max. & 214.5-kw horizontal aural, 1274-ft. above av. terrain, 1272-ft. above ground, 1522-ft. above sea level, lat. 32° 40' 30", long. 93° 55' 42". Transmitter, 2-mi. ESE of Mooringsport. Ownership: Kirk Godfrey, 80%; Wesley & Glynn Godfrey, 9% each; Janice Williams, 2%; all gen. partners. W. Godfrey has interest in KDKS(FM), Benton, La. & applicant for new FM in Jonesboro, Ark. Consulting engineer, A. T. Moore (Shreveport, La.). BPCT-820909KR.

**Shreveport (Ch. 33)**—New, Great Central Communications Co., c/o Alfred Dresner, 91 Cedar Ave., Poughkeepsie, N.Y. 12603. Phone: 203-233-4426. 653.13-kw max. visual, 65.313-kw max. aural, 1866-ft. above av. terrain, 1849-ft. above ground, 2098-ft. above sea level, lat. 32° 41' 08", long. 93° 56' 00". Transmitter, 16.03-mi. NW of center of Shreveport heading 318°T. Ownership: Saul & Alfred Dresner, 45% each, Milton Aninger, 10%, all gen. partners. The Dresners have interest in WELV(AM) & WDRE(FM), Ellenville, N.Y.; WCCC-AM-FM, Hartford, Conn.; Great Western Communications Co., applicant for Ch. 44, Pensacola, Fla.; LPTV applications in Ellenville & Poughkeepsie, N.Y. Consulting engineer, Edward M. Johnson & Assoc. Inc. BPCT-820712KH.

**Shreveport (Ch. 33)**—New, Media South Bcstg. Corp., 1156 15th St. NW, Suite 1022, Washington, D.C. 20005. 2483-kw max. & 1927-kw horizontal visual, 248.3-kw max. & 192.7-kw horizontal aural, 1202-ft. above av. terrain, 1250-ft. above ground, 1420-ft. above sea level, lat. 32° 36' 50.7", long. 93° 48' 59.3". Transmitter, Rte. 71, 2.6-mi. N of junction of Rte. 71 & Rte. 1, Shreveport. Equipment, Comark. Ownership: Martin E. Firestone, pres.-treas.; George Mitchell, v.p.; Multi Media Communications Corp., 55%. MMCC ownership: Martin E. Firestone, pres.-treas., 37.5%; George Mitchell, v.p. & John Fergie, 25% each; Elliot Cole, 12.5%. MMCC owns Vinco Communications Corp., applicant for Ch. 40, Portland, Ore. & MinTelCo Inc., LPTV applicant in several cities; has interest in JEM Communications Inc., permittee of WSJN-TV San Juan, P.R. Principals hold 4.5% of Hess Bcstg. Corp., licensee of WPMI Mobile, Ala. Counsel, Martin E. Firestone; consulting engineer, John Fergie. BPCT-820706KE.

**Shreveport (Ch. 33)**—New, Shreveport Metro Communications 33 Ltd., c/o Evelyn S. Lane, 1211 Greenwood Trail NW, Cleveland, Tenn. 37311. Phone: 615-479-1370. 1100-kw max. visual, 110-kw max. aural, 1217-ft. above av. terrain, 1079-ft. above ground, 1449-ft. above sea level, lat. 32° 35' 34", long. 93° 51' 40". Transmitter, 2-mi. NE of Blanchard. Ownership: Evelyn S. Lane, gen. partner, 25%; Farrell B. Jones, 75%. Jones has interest in KSPR(TV), Springfield, Mo. & Horizon Communications 38 Ltd., applicant for Ch. 38, Lawrence, Kan. Counsel, Fisher, Wayland, Cooper & Leader; consulting engineer, Hammett & Edison Inc. BPCT-820909KP.

**Shreveport (Ch. 33)**—New, Shreveport Television Co., 2245 Perimeter Pkwy., Suite 3, Atlanta, Ga. 30341. Phone: 404-451-4637. Correspondence, Suite 418, Uptain Bldg., Chattanooga, Tenn. 37411. 1169-kw max. visual, 117-kw max. aural, 1045-ft. above av. terrain, 1000-ft. above ground, 1244-ft. above sea level, lat. 32° 40' 42", long. 93° 55' 41". Transmitter, Hwy. 1 N, 2-mi. SE of Mooringsport. Ownership: James H. Thornton & Ramon Diaz, gen. partners, 50% each. Thornton has interest in Houston Family TV Ltd., applicant for Ch. 61, Houston, Tex. Counsel, McCampbell & Young; consulting engineer, Sterling Communications Inc. BPCT-820909KS.

**Shreveport (Ch. 33)**—New, Ware Communications Inc., 11284 Woodcock Ave., Pacoima, Cal. 91331. Phone: 213-896-1680. 653.13-kw max. visual, 65.313-kw max. aural, 1865-ft. above av. terrain, 1849-ft. above ground, 2098-ft. above sea level, lat. 32° 41' 08", long. 93° 56' 00". Transmitter, 16.03-mi. NW of center of city heading 318°T. Ownership: Rosa Ware, pres., 98%; Titilola Payne, 2%. SCTN is LPTV permittee in Flagstaff, Ariz. Ware has interest in LPTV applications in several cities. Counsel, B. T. Wade Jr. BPCT-820909KE.

★ **WEST MONROE (Ch. 39)**—KMCT-TV, Carolina Christian Bcstg. Inc., Box 1616, Greenville, S.C. 29602. CP 9-3-80; 16.6-kw max. & horizontal visual, 1.66-kw max. & horizontal aural, 500-ft. above av. terrain, 677-ft. above ground, 746-ft. above sea level, lat. 32° 30' 21", long. 92° 08' 54". Transmitter, 701 Parkwood Dr., West Monroe. Equipment, Emcee. Plant, \$59,700; yearly operating, \$40,000. Ownership: See WGS-TV, Greenville, S.C. Counsel, Fisher, Wayland, Cooper & Leader. BPCT-5231. Starting Date: Unreported. Monroe-El Dorado ADI.

## Maine

★ **PORTLAND (Ch. 51)**—WHSI, Comark Television Inc., Box 267, Southwick, Mass. 01077. CP 12-10-82; 3881-kw max. & 3303-kw horizontal visual, 388.1-kw max. & 330.3-kw horizontal aural, 628-ft. above av. terrain, 500-ft. above ground, 900-ft. above sea level, lat. 43° 49' 50", long. 70° 22' 46". Transmitter, Route 202 & Dutton Hill Rd., Windham. Equipment, Comark. Plant, \$1,231,157; quarterly operating, \$183,750. Ownership: Richard E. Fiore Sr., pres., 50%; David D. Smith, secy.-treas., 50%. Smith owns 4.8% of WPTT-TV, Pittsburgh, Pa. & WTTE, CP for Ch. 28, Columbus, O. Counsel, Martin Firestone; consulting engineer, J. Fergie & Assoc. BPCT-800721KH.

## Maryland

★ **BALTIMORE (Ch. 24)**—WKJL-TV, Look & Live Ministries Inc., 701 Frederick Rd., Catonsville, Md. 21228. CP 12-5-80; 1320-kw max. & 1170-kw horizontal visual, 132-kw max. & 117-kw horizontal aural, 570-ft. above av. terrain, 516-ft. above ground, 922-ft. above sea level, lat. 39° 20' 20", long. 76° 40' 02". Transmitter, 4338 Park Heights Ave., Baltimore. Equipment, RCA. Plant, \$1,107,000; yearly operating, \$300,000. Ownership: Non-profit, non-stock corp. Rev. David Longobardo, pres.; Charles Benton, treas.; Nancy Pascal, Alonzo P. Moss & William Nickerson, board members. Counsel, Gammon & Grange; consulting engineer, Edward F. Lorentz & Assoc. BPCT-5007. Starting Date: Unreported. Baltimore ADI.

**Hagerstown (Ch. 68)**—New, Retherford Publications Inc., c/o Bill Retherford, 8545 E. 41st St., Tulsa, Okla. 74145. Phone: 918-663-1414. 4000-kw max. visual, 400-kw max. aural, 166-ft. above av. terrain, 299-ft. above ground, 799-ft. above sea level, lat. 39° 42' 58", long. 88° 50' 52". Transmitter, tower to be located 8.4-mi. NW of Hagerstown, off Hwy. 494. Ownership: Bill R. Retherford, pres., 96%; Mary J. Retherford, v.p. & Tim R. Retherford, 2% each. RPI is applicant for Ch. 53, Pontiac, Ill., Ch. 5, Calumet, Mich., Ch. 26, Jamestown, N.Y., Ch. 28, Sheboygan, Wis., Ch. 33, Cheyenne, Wyo. & several LPTV stations. Consulting engineer, Edward M. Johnson & Assoc. Inc. BPCT-830818KE.

**Hagerstown (Ch. 68)**—New, Western Pennsylvania Christian Bcstg. Co., Channel 40, Wall, Pa. 15148. Phone: 412-824-3930. 1227.4-kw max. visual, 122.74-kw max. aural, 924-ft. above av. terrain, 319-ft. above ground, 2398-ft. above sea level, lat. 39° 53' 10", long. 77° 58' 12". Transmitter, Tuscora Mtn., Rte. 16 at Franklyn, Fulton County line, Pa. Ownership: Non-stock, non-profit corp.; R. Russel Bixler, pres.; David F. Kelton, exec. v.p.; Oleen Eagle, v.p.-secy.-treas.; Ernie Frederick, dir. WPCBC is licensee of WPCB-TV, Greensburg-Pittsburgh, Pa. & applicant for Ch. 47, Altoona, Pa. Note: Plans operation as satellite of WPCB-TV, Greensburg-Pittsburgh, Pa. BPCT-830902KN.

## Massachusetts

**Greenfield (Ch. 32)**—New, Solomon D. Atkins, 36 Commerce Way, Woburn 01801. Phone: 617-938-8888. 1000-kw max. visual, 150-kw max. aural, 1225-ft. above av. terrain, 455-ft. above ground, 1927-ft. above sea level, lat. 42° 38' 40", long. 72° 25' 08". Transmitter, Crag Mountain, Greenfield. Ownership: Solomon D. Atkins, 100%. Atkins has interest in Focus Translators Inc., applicant for numerous LPTV stations; is dir. of UPI. Counsel, Reddy, Begley & Martin; consulting engineer, Scott Baxter & Assoc. BPCT-830603KJ.

# CPs & Applications

Massachusetts—(Continued)

**Greenfield (Ch. 32)**—New, Greenfield Television Ltd., 6 Turner Dr. S., Chappaqua, N.Y. 10514. Phone: 914-666-3617. 992.5-kw max. visual, 99.3-kw max. aural, 1067-ft. above av. terrain, 725-ft. above ground, 1790-ft. above sea level, lat. 42° 38' 12", long. 72° 24' 04". Transmitter, 2.5-mi. N of Erving. Ownership: LaQueth Fleming, gen. partner, 25%; Brian J. Friedman, Ltd. partner, 75%. Note: Fleming has 100% control of affairs of partnership. Friedman is applicant for Ch. 43, Virginia Beach, Va.; has interest in Janesville Bcstg. Co., applicant for Ch. 32, Honolulu, Hawaii, Ch. 30, Portsmouth, O. & permittee of Ch. 57, Janesville, Wis.; has interest in FM Television Ltd., applicant for several LPTV stations. Fleming has interest in Urban Bcstg. Co., applicant for LPTV stations in Manhattan & Yonkers, N.Y. Consultant, Consolidated Communications Inc. (Washington, D.C.). BPCT-830603KH.

**Greenfield (Ch. 32)**—New, Petitioner's Society for Access Telecasting, c/o David E. Goff, Rte. 10, Sparta, Tenn. 38583. Phone: 615-738-5596. 1000-kw max. visual, 100-kw max. aural, 1174-ft. above av. terrain, 400-ft. above ground, 1900-ft. above sea level, lat. 42° 38' 47", long. 72° 25' 00". Transmitter, 10-mi. NE of Greenfield city center on Brush Mtn. Ownership: David E. Goff, 100%. Goff owns Federal Television Co., applicant for Ch. 69, Des Moines, Iowa & Volunteer Communications Society, applicant for Ch. 48, Owensboro, Ky. Consulting engineer, Edward M. Johnson & Assoc. Inc. BPCT-830328KM.

★ **LAWRENCE (Ch. 62)**—New, MFP Inc., 161 Highland Ave., Needham 02194. CP 7-13-83; 4775-kw max. visual, 478-kw max. aural, 850-ft. above av. terrain, 618-ft. above ground, 949-ft. above sea level, lat. 42° 51' 57", long. 70° 56' 18". Transmitter, Amesbury. Equipment, RCA. Plant, \$2,954,000; quarterly operating, \$315,600. Ownership: Avi Nelson, pres.-treas.-secy., 54.8%; Claudette Pendleton, 8.9%; Peter D. Fuller, 7.8%; Richard Morley, 7.6%; Robert Lacy, 4.6%; Roberta Smith, 3.3%; Edward Harwood, 2.5%; Richard P. McCoy, Arthur R. Miller & Ronald G. Casty, 1.9% each; Ilsa Brinkman, 1.7%; Libby Wertheimer/Laura Nelson, Eaton Foundation & Papa Gino's of America, 1% each. Lacy has interest in WOLF(AM), Syracuse, N.Y. Counsel, Hamel, Park, McCabe & Saunders; consulting engineer, Moffet, Larson & Johnson P.C. BPCT-810901KH. Starting Date: Unreported. Boston ADI.

★ **MARLBOROUGH (Ch. 66)**—WGTR-TV, 66 Corp., 24 W. Central St., Natick, Mass. 01760. CP 7-17-80; 200-kw max. & 151-kw horizontal visual, 20-kw max. & 15.1-kw horizontal aural, 700-ft. above av. terrain, 645-ft. above ground, 995-ft. above sea level, lat. 42° 11' 08", long. 71° 27' 17". Transmitter, N of Washington St., Holliston. Equipment, NEC. Plant, \$445,525; yearly operating, \$257,000. Ownership: John H. Garabedian, pres., 100%. Counsel, Cohn & Marks; consulting engineer, Robert M. Lund. BPCT-790215KF. Starting Date: Unreported. Boston ADI.

★ **NEW BEDFORD (Ch. 28)**—WFDG, Metrovision Inc., 412 County St., New Bedford 02740. Correspondence: Dr. Franklin Graham, 1276 Westover Rd., Stamford, Conn. 06902. 1330.4-kw max. & 1049.5-kw horizontal visual, 133.04-kw max. & 104.95-kw horizontal aural, 810-ft. above av. terrain, 865-ft. above ground, 935-ft. above sea level, lat. 41° 46' 36", long. 70° 56' 38". Transmitter, Beach Bluff Rd., N of State Rd. 18, East Freetown. Equipment, RCA. Plant, \$1,935,000; quarterly operating, \$400,000. Ownership: Franklin D. Graham, pres., 82%; Judith D. Graham, secy.-treas., 10%; Robert F. Aaron & Scott H. Robb, 4% reserved each. Counsel, Robb & Kuhns; consulting engineer, E. Harold Munn Jr. & Assoc. Inc. BPCT-800131KI. Starting Date: Early 1984. Providence ADI.

**Norwell (Ch. 46)**—New, Mid Shore Resources Inc., c/o Ronald F. Brinkmann, 249 Forest St., South Weymouth 02190. Phone: 617-337-5274. 1657.4-kw max. visual, 331.5-kw max. aural, 301-ft. above av. terrain, 268-ft. above ground, 420-ft. above sea level, lat. 42° 08' 51.5", long. 70° 51' 32.2". Transmitter, Walnut Hill, off 460 Webster St., Mass. Rte. 123, North Hanover. Equipment, Townsend. Ownership: Ronald F. Brinkmann, pres., 14%; Elizabeth L. Corning, secy., 1%; Denis P. Cronin, treas., 12%; Mid Shore Communications Inc., 46%; Cronus Resources Trust, 20%; Robert J. Lamb, 2%; 5 others, none with more than 1%. MSCI ownership: Ronald F. Brinkmann, 26.559%; Elizabeth L. Corning, clerk, 1.9293%; Denis P. Cronin, treas., 22.508%; 20 others, none with more than 4%. CRT ownership: Denis P. Cronin & Ronald F. Brinkmann, Trustees, 50% each. BPCT-820827KH.

**Norwell (Ch. 46)**—New, Norwell Broadcasting Co., c/o Nikita G. Maggos, 2523 Broadway Ave., Alton, Ill. 62002. Phone: 617-854-3223. 2937.6-kw max. visual, 293.76-kw max. aural, 314-ft. above av. terrain, 299-ft. above ground, 399-ft. above sea level, lat. 42° 08' 52", long. 70° 51' 35". Transmitter, 0.4-mi. NE of North Hanover, S of Rte. 123 & SE of Whiting St. Ownership: Nikita G. Maggos, pres., 75%; Robert E. Howe, v.p., 25%. Howe has interest in Macoupin County Cablevision, cable TV operator in Carlinville, Ill. Principals have interest in LPTV applications in several cities. Consulting engineer, Edward M. Johnson & Assoc. Inc. BPCT-821027KE.

**Pittsfield (Ch. 51)**—New, Housatonic Bcstg. Co. Inc., 71 Bartlett Ave., Pittsfield 01201. Correspondence, Gary M. Kaye, 16 W. 86th St., Apt. 3B, New York, N.Y. 10024. 621-kw max. & 417-kw horizontal visual, 62.1-kw max. & 41.7-kw horizontal aural, 729-ft. above av. terrain, 238-ft. above ground, 2096-ft. above sea level, lat. 42° 24' 32", long. 73° 17' 22". Transmitter, Mahanna Cobble, near Pittsfield. Equipment, Townsend. Plant, \$754,374; quarterly operating, \$236,400. Ownership: Gary M. Kaye, pres., Ronald Richman, secy., Pamela W. Peterson, treas., William K. McDaniel, Michael Maus, Gary Krakow, Jonathan M. Heller, Adolyn Myers & William Stoler, 11.1% each. Counsel, Baraff, Koerner, Olender & Hochberg; consulting engineer, Hatfield & Dawson. BPCT-811217KG. Note: Initial Decision of Administrative Law Judge Edward J. Kuhlmann 2-18-83 proposed grant. Review Board proposed grant 8-24-83.

**Pittsfield (Ch. 51)**—New, Pittsfield Community Television Assoc., 85 East St., Pittsfield 01202. 773-kw max. & 644-kw horizontal visual, 77.3-kw max. & 64.4-kw horizontal aural, 565-ft. above av. terrain, 150-ft. above ground, 1910-ft. above sea level, lat. 42° 24' 45", long. 73° 17' 07". Transmitter, Bousquet Ski area, 0.4-mi. S of Tamarack Rd., Pittsfield. Equipment, RCA. Plant, \$1,165,978; quarterly operating, \$185,500. Board of directors: William H. McAlister, pres.; Robert K. George, David J. Tierney Jr., Scott C. Taylor, Andrew Campoll & Eugene Dellea. Assoc. membership will be open to residents of, and persons with business interests in, Berkshire County, Mass. Counsel, Lieberman, Sanchez & Bentley; consulting engineer, E. Harold Munn Jr. & Assoc. Inc. BPCT-811217KF. Note: Initial Decision of Administrative Law Judge Edward J. Kuhlmann proposed denial. Review Board proposed denial.

**Vineyard Haven (Ch. 58)**—New, Cape Video Network Inc., c/o Donald P. Moore, 737 W. Main St., Hyannis 02601. Phone: 617-771-1224. 1470-kw max. visual, 147-kw max. aural, 439-ft. above av. terrain, 370-ft. above ground, 495-ft. above sea level, lat. 41° 41' 19", long. 70° 20' 49". Transmitter, WQRC(FM) tower, Oak St., 0.6-mi. N of Rte. 6, Barnstable. Ownership: Cape Cod Bcstg. Co. Inc., 100%. CCB ownership: Donald P. Moore, pres.-treas., 81.82%; John W. Miller, v.p. & Gail A. Hart, 3.64% jointly; Gregory D. Bone, v.p., 0.91%; William J. Cotter, 10.91%; Edmond R. Nickerson, 2.73%. CCB is licensee of WQRC(FM), Barnstable, Mass. Moore owns WCEG(AM), Middleborough, Mass. Counsel, Lieberman, Sanchez & Bentley; consulting engineer, Educational FM Assoc. (Duxbury, Mass.). BPCT-830311KI.

**Vineyard Haven (Ch. 58)**—New, Katy Communications Inc., 853 Dundee Ave., Elgin, Ill. 60120. Phone: 312-697-8900. 1836-kw max. visual, 183.6-kw max. aural, 448-ft. above av. terrain, 335-ft. above ground, 455-ft. above sea level, lat. 41° 26' 12", long. 70° 36' 45". Transmitter, Vineyard-Edgerton Rd., Tisbury. Ownership: Malcolm K. Bellairs, pres.; Barry J. Carroll & William H. Murphy, v.p.s.; Warren A. Furst, secy.; Leonard D. Reese, treas.; Katy Industries Inc., 100%. KII ownership: Wallace E. Carroll, chmn., 1.97%; Jacob Saliba, pres., 0.22%; Charles W. Sahlman, v.p., 0.1%; Harold E. Miller, v.p., 0.07%; Gerald N. Goldberger, v.p. & William H. Murphy, v.p.-treas., 0.03% each; Philip A. Alspach, v.p.; Warren A. Furst, v.p.-secy.; remainder publicly held. KCI is licensee of WIVS(AM), Crystal Lake & WXR(AM), Woodstock, Ill. & is LPTV applicant in several cities. Counsel, Sidley & Austin; consulting engineer, Robert A. Jones (La Grange, Ill.). BPCT-830120KF.



## Michigan

- ★ **BAY CITY (Ch. 61)**—WVCI, VistaCom Inc., 201 Phoenix Bldg., Bay City 48706. Correspondence, Bruce C. Mayer, 35 Nixon Rd., Framingham, Mass. 01701. CP 7-6-82; 1004-kw max. & 894.3-kw horizontal visual, 164-kw max. & 146.6-kw horizontal aural, 963-ft. above av. terrain, 1000-ft. above ground, 1590-ft. above sea level, lat. 43° 30' 50", long. 83° 47' 44". Transmitter, 1861 S. Tuscola Rd., Munger. Equipment, RCA. Plant, \$2,140,000; quarterly operating, \$332,500. Ownership: Bruce C. Mayer, pres.-gen. mgr., 60%; Dexter B. Merry, exec. v.p.-dir. engineering, 40%. Mayer has interest in Centennial Communications Inc., licensee of KOOO(AM) & KESY-FM, Omaha, Neb. Mayer & Merry have interest in LPTV applicant in Bay City, Mich. Counsel, Fly, Shuebruk, Gagulne, Boros, Schulkind & Braun. BPCT-811224KH. Starting Date: Unreported. Flint-Saginaw-Bay City ADI.
- †★ **CADILLAC (Ch. 27 ETV)**—New, Central Michigan U., c/o William J. Grigallunas, Central Michigan U., Mount Pleasant 48859. Phone: 517-774-3105. CP 7-25-83; 274.2-kw max. visual, 27.42-kw max. aural, 587-ft. above av. terrain, 303-ft. above ground, 2005-ft. above sea level, lat. 44° 08' 22", long. 85° 20' 28". Transmitter, 3.3-mi. N of Dighton on right side of road. Plant, \$723,146; yearly operating, \$13,000. Ownership: See †WCMU-TV Mount Pleasant, Mich. Note: Proposed satellite of †WCMU-TV Mount Pleasant. Counsel, Dow, Lohnes & Albertson; consulting engineer, John F. X. Browne & Assoc. Inc. BPET-830228KG.
- Calumet (Ch. 5)**—New, Retherford Publications Inc., c/o Bill Retherford, 8545 E. 41st St., Tulsa, Okla. 74145. Phone: 918-663-1414. 100-kw max. visual, 10-kw max. aural, 600-ft. above av. terrain, 299-ft. above ground, 1479-ft. above sea level, lat. 47° 15' 18", long. 88° 24' 42". Transmitter, E of Hwy. 41, 0.75-mi. E of Albion. Ownership: Bill R. Retherford, pres., 96%; Mary J. Retherford, v.p. & Tim R. Retherford, 2% each. RPI is applicant for Ch. 53, Pontiac, Ill.; Ch. 68, Hagerstown, Md.; Ch. 26, Jamestown, N.Y.; Ch. 28, Sheboygan, Wis.; Ch. 33, Cheyenne, Wyo. & several LPTV stations. Consulting engineer, Edward M. Johnson & Assoc. Inc. BPCT-830818KJ.
- Flint (Ch. 66)**—New, Channel 66, a Ltd. Partnership, c/o Gloria Gibson, 409-C Waters Bldg., Grand Rapids 49503. 2948.1-kw max. visual, 294.8-kw max. aural, 946-ft. above av. terrain, 994-ft. above ground, 1599-ft. above sea level, lat. 43° 13' 41", long. 84° 03' 43". Transmitter, 2114 Gary Rd., Flint. Ownership: Gloria Gibson, gen. partner, 40%; John C. Nims, ltd. partner, 60%. Consulting engineer, Scott Baxter & Assoc. BPCT-830218KJ.
- Flint (Ch. 66)**—New, Flint Family Television Ltd., 1232 Hwy. 74, Suite A, Evergreen, Colo. 80439. Phone: 303-674-8488. Correspondence, A. G. Thiessen, Suite 418, Uptain Bldg., Chattanooga, Tenn. 37411. 1435.5-kw max. visual, 143.55-kw max. aural, 1340-ft. above av. terrain, 1309-ft. above ground, 2024-ft. above sea level, lat. 43° 12' 05", long. 83° 42' 03". Transmitter, 2.1-mi. NE of Clio. Ownership: Delores C. Christensen, gen. partner, 10%; BBI Co., ltd. partner, 65%; Harley G. Hunter, ltd. partner, 25%. BBI ownership: Undisclosed. Hunter has interest in Pueblo Family TV, applicant for Ch. 32, Pueblo, Colo. Counsel, McCampbell & Young; consulting engineer, Sterling Communications Inc. BPCT-821209KE.
- Flint (Ch. 66)**—New, F & S Comm/News Inc., c/o Thomas B. Jones, 600 W. St. Joseph, Lansing 48933. Phone: 517-484-7747. 355-kw max. & 219-kw horizontal visual, 35.5-kw max. & 21.9-kw horizontal aural, 249-ft. above av. terrain, 294-ft. above ground, 1044-ft. above sea level, lat. 43° 01' 13", long. 83° 40' 40". Transmitter, WFBE(FM) tower, Flint. Ownership: Joel I. Ferguson, pres. & Sol L. Steadman, v.p., 48.5% each; Eva Evans, secy.; Gregory A. Eaton, treas., Gregory Kelsner & Earvin J. Johnson, 1% each. F & S is licensee of WFSL-TV Lansing, Mich. Counsel, Farmer, McGuinn, Flood, Bechtel & Ward; consulting engineer, Smith & Powstenko. BPCT-830218KJ.
- ★ **IRON MOUNTAIN (Ch. 8)**—WIIM-TV, John R. Powley, R.D. Box 191, Dysart, Pa. 16636. CP 7-15-82; 316-kw visual, 63.2-kw aural, 714-ft. above av. terrain, 296-ft. above ground, 1864-ft. above sea level, lat. 45° 49' 15", long. 88° 02' 37". Transmitter, Millie Hill, Iron Mountain. Equipment, RCA. Plant, \$193,650; quarterly operating, \$69,609. Ownership: John R. Powley 100%. Powley is licensee of WOPC(TV), Altoona, Pa.; WHGM(FM), Bellwood, Pa. & of several translators. Counsel, Thomas L. Root. BPCT-810121KG. Starting Date: Spring 1984. Green Bay ADI.
- † **Kalamazoo (Ch. 52 ETV)**—New, Grand Valley State Colleges, c/o David R. Wiswell, College Landing, Allendale 49401. 44.36-kw max. visual, 4.436-kw max. aural, 414-ft. above av. terrain, 299-ft. above ground, 1279-ft. above sea level, lat. 42° 18' 24", long. 85° 39' 26". Transmitter, NW of Drake Rd. & Michigan Rte. 43, near Westwood. Equipment, Emcee. Ownership: See †WGVC(TV), Grand Rapids, Mich. Note: Proposed satellite of †WGVC. Consulting engineer, John F. X. Browne & Assoc. Inc. BPET-830228KM.
- ★ **KALAMAZOO (Ch. 64)**—WLLA, Channel 64 Inc., c/o James Woodruff, Woodruff Coal Co., 309 E. Water, Kalamazoo 49007. CP 4-15-82; 1000-kw max. visual, 100-kw max. aural, 1063-ft. above av. terrain, 976-ft. above ground, 1956-ft. above sea level, lat. 42° 34' 41", long. 85° 26' 13". Transmitter, 0.3-mi. N of Mullen Rd., 0.5-mi. E of McKibben Rd., E of Orangeville. Equipment, RCA. Plant, \$2,347,000; quarterly operating, \$159,150. Ownership: John W. Garside, pres., Henry B. Hawk, Sherwood M. Boudeman, James B. Woodruff, v.p.s, R. Charles McLravy, secy.-treas., Thomas H. Harding, John T. Peters Jr., Darrell D. Wotta, Robert M. Brown, Ronald M. Schutz & Bruce R. Stickle, 9.09% each. Counsel, Reddy, Begley & Martin; consulting engineer, E. Harold Munn Jr. & Assoc. Inc. BPCT-810320KG. Starting Date: Dec. 1983. Grand Rapids-Kalamazoo-Battle Creek ADI.
- ★ **LANSING (Ch. 53)**—WLAJ-TV, Benko Bestg. Co., 1503 Jolly Rd., Okemos, Mich. 48864. CP 12-9-81; 1417.1-kw max. & 1151.86-kw horizontal visual, 141.71-kw max. & 115.186-kw horizontal aural, 976-ft. above av. terrain, 1009-ft. above ground, 1949-ft. above sea level, lat. 42° 25' 11", long. 84° 31' 25.5". Transmitter, Baseline Rd., E of Arland Rd., near Onondaga. Equipment, CCA. Plant, \$123,095; yearly operating, \$86,600. Ownership: Robert P. Benko, pres.-secy., 50%; George E. Benko, 50%. Consulting engineer, E. Harold Munn Jr. & Assoc. Inc. BPCT-790105KF. Starting Date: Unreported. Lansing ADI.
- †★ **MANISTEE (Ch. 21 ETV)**—New, Central Michigan U., c/o William J. Grigallunas, Central Michigan U., Mount Pleasant 48859. Phone: 517-774-3105. CP 7-25-83; 224.4-kw max. visual, 22.44-kw max. aural, 340-ft. above av. terrain, 298-ft. above ground, 1018-ft. above sea level, lat. 44° 03' 57", long. 86° 19' 58". Transmitter, 3-mi. W of Rte. 31, 12.5-mi. S of Manistee. Plant, \$653,448; yearly operating, \$7,000. Ownership: See †WCMU-TV Mount Pleasant, Mich. Note: Proposed satellite of †WCMU-TV Mount Pleasant. Counsel, Dow, Lohnes & Albertson; consulting engineer, John F. X. Browne & Assoc. Inc. BPET-830228KH. Starting Date: Unreported.
- Mount Clemens (Ch. 38)**—New, Adell Bestg. Corp., 1608 Travelers Tower, Southfield 48076. 1243-kw max. visual, 248-kw max. aural, 614-ft. above av. terrain, 656-ft. above ground, 1242-ft. above sea level, lat. 42° 33' 30", long. 82° 52' 42". Transmitter, Corner of Grandy Ave. & Carlboro St., Mount Clemens. Equipment, Harris. Plant, \$754,158; yearly operating, \$428,400. Ownership: Franklin Z. Adell, chmn.-pres., 100%; Sharron D. Adell, secy.-treas. Counsel, Arent, Fox, Kintner, Plotkin & Kahn; consulting engineer, E. Harold Munn Jr. & Assoc. Inc. BPCT-781005KE.
- Mount Clemens (Ch. 38)**—New, APW Enterprises Inc., 208 S. LaSalle St., Suite 220, Chicago, Ill. 60604. 2140-kw visual, 210-kw aural, 1073-ft. above av. terrain, 1139-ft. above ground, 1149-ft. above sea level, lat. 42° 41' 34.6", long. 82° 55' 31". Transmitter, 1.8-mi. ESE of Macomb. Equipment, Harris. Plant, \$2,116,350; yearly operating, \$309,500. Ownership: Robert A. Podesta, pres., 25%; John F. Woolard, v.p.-secy., 12.5%; John Henry Altorfer, v.p., 25%; Robert S. MacClure estate, 25%; Francis C. Woolard, 12.5%. Counsel, Pierson, Ball & Dowd; consulting engineer, Steel, Andrus & Assoc. BPCT-790130KE.
- Mount Clemens (Ch. 38)**—New, Southeast Michigan Television Corp., 2300 Westin Bldg., Seattle, Wash. 98121. 2588-kw max. visual, 259-kw max. aural, 613-ft. above av. terrain, 647-ft. above ground, 1233-ft. above sea level, lat. 42° 33' 28", long. 82° 52' 37". Transmitter, Grandy Ave. & Carlboro St., Mount Clemens. Equipment, RCA. Plant, \$2,294,000; yearly operating, \$550,000. Ownership: Stanley B. McDonald, pres., 40%; M. Lamont Bean, v.p., Ronald A. Murphy, secy., & Raymond E. Kusler, treas., 20% each. Counsel, Fly, Shuebruk, Gagulne, Boros, Schulkind & Braun; consulting engineer, Moffet, Larson & Johnson. BPCT-790130LV.
- ★ **MUSKEGON (Ch. 54)**—WMKT, Paul A. Stewart, 2757 Nipawin Court N.E., Grand Rapids 49505. CP 5-27-82; 2000-kw visual, 150-kw aural, 1045-ft. above av. terrain, 1045-ft. above ground, 1564-ft. above sea level, lat. 43° 12' 13", long. 86° 01' 49". Transmitter, Sherman & Ensley, Muskegon. Equipment, Comark. Plant, \$1,685,000; quarterly operating, \$585,000. Ownership: Paul A. Stewart, 100%. Counsel, Kirkland & Ellis; consulting engineer, Robert Jones. BPCT-810918KM. Starting Date: 1983. Grand Rapids-Kalamazoo-Battle Creek ADI.

# CPs & Applications

## Michigan—(Continued)

**Port Huron (Ch. 46)**—New, Brian Haskin, 7884 Kendall, Richmond 48052. Phone: 313-367-6349. Correspondence, A. G. Thiessen, Suite 418, Uptain Bldg., Chattanooga, Tenn. 37411. 2887.4-kw max. visual, 288.74-kw max. aural, 668-ft. above av. terrain, 700-ft. above ground, 1330-ft. above sea level, lat. 42° 59' 09", long. 82° 29' 48". Transmitter, Northside Lapeer Plank Rd., 3.6-mi. WNW of Port Huron. Ownership: Brian Haskin, 100%. Counsel, Larry D. Perry; consulting engineer, Sterling Communications Inc. BPCT-830601KE.

**Port Huron (Ch. 46)**—New, Haney Communications, c/o Donald Haney, 2405 W. McNichols, Detroit 48221. Phone: 313-862-3302. 1000-kw max. visual, 100-kw max. aural, 1151-ft. above av. terrain, 1200-ft. above ground, 1800-ft. above sea level, lat. 43° 01' 49", long. 82° 27' 40". Transmitter, 0.4-mi. NW from intersection of Lynburner & Krafft Rds., Port Huron. Ownership: Donald L. Haney & Shirley M. Haney, gen. partners, 50% each. Counsel, Cohn & Marks; consulting engineer, Carl E. Smith Consulting Engineers. BPCT-830801KG.

**Port Huron (Ch. 46)**—New, TV 46 Corp., c/o Charles O. Townley, 1037 Water St., Port Huron 48060. Phone: 313-987-9714. 3900-kw max. visual, 390-kw max. aural, 914-ft. above av. terrain, 1003-ft. above ground, 1603-ft. above sea level, lat. 43° 04' 08", long. 82° 28' 48". Transmitter, Brace & Parker Sts., Port Huron. Ownership: Charles O. Townley, pres., 55.4%; Larry T. Boulter, v.p., 16%; Eugene Boldon, v.p., 5.3%; Marjorie L. Ange, secy.-treas. & Laura L. Charron, 10.6% each; Veter Nichols, 2%. Counsel, Cohen & Berfield. BPCT-830728KI.

**\* SAGINAW (Ch. 49)**—WAQP, Saginaw Communications Inc., c/o Doylan Forney, 8820 N. 85th Place, Scottsdale, Ariz. 85258. Phone: 301-663-1086. CP 6-24-81; 1000-kw max. & 833.68-kw horizontal visual, 100-kw max. & 83.368-kw horizontal aural, 1023-ft. above av. terrain, 1049-ft. above ground, 1649-ft. above sea level, lat. 43° 29' 28", long. 83° 46' 37". Transmitter, SE of intersection of Kinney Rd. & M-15, S of Munger. Equipment, RCA. Plant, \$2,326,000; quarterly operating, \$54,000. Ownership: Doylan Forney, pres., 100%; Joseph Washington, v.p. Forney is FM applicant in Eloy, Ariz. Counsel, Lauren A. Colby; consulting engineer, E. Harold Munn Jr. & Assoc. Inc. BPCT-800910KF. Starting Date: Unreported. Flint-Saginaw-Bay City ADI.

**Warren (Ch. 38)**—New, Trinity Television Corp., 27007 Hoover Rd., Warren 48903. 544-kw max. & 411-kw horizontal visual, 74-kw horizontal aural, 1462-ft. above av. terrain, 1502-ft. above ground, 2095-ft. above sea level, lat. 42° 31' 10", long. 82° 54' 18". Transmitter, 30280 Little Mack Ave., Roseville. Equipment, RCA. Plant, \$308,526; yearly operating, \$191,500. Ownership: Joseph Ninowski Jr., pres., 90%; Leo M. Kistner, secy.; Jeffrey S. Ninowski, treas., 10%. Counsel, Gammon & Grange; consulting engineer, Richard A. Kennedy (Detroit, Mich.). **Note:** Channel is allocated to Mount Clemens, Mich. BPCT-790130LX.

## Minnesota

**\* BEMIDJI (Ch. 26)**—New, John W. Boler, 4001 13th Ave. S., Fargo, N.D. 58103. Phone: 701-282-0475. CP 7-25-83; 1091-kw max. & 547-kw horizontal visual, 109.1-kw max. & 54.7-kw horizontal aural, 1115-ft. above av. terrain, 863-ft. above ground, 2633-ft. above sea level, lat. 47° 07' 43", long. 94° 52' 43". Transmitter, W side of County Rd. 91, approx. 7.5-mi. S of intersection of U.S. Rte. 71 & County Rd. 91. Equipment, NEC. Ownership: John W. Boler, 100%. Boler is permittee of Ch. 11, International Falls, Minn. & has interest in Satellite Television Service Inc., permittee of KWBA(TV), Pembina, N.D. Counsel, Wilkinson, Barker, Knauer & Quinn; consulting engineer, Cohen & Dippell. **Note:** Boler is licensee of K26AC LPTV station operating on Ch. 26 Bemidji, Minn. BPCT-830314KE.

**Duluth (Ch. 21)**—New, Stanley G. Emert Jr., Box 2744, Knoxville, Tenn. 37901. Phone: 615-546-0533. 1000-kw max. visual, 100-kw max. aural, 695-ft. above av. terrain, 299-ft. above ground, 1764-ft. above sea level, lat. 46° 43' 11", long. 92° 16' 09". Transmitter, tower 8.8-mi. SW of Duluth, heading 240.8°T. Ownership: Stanley G. Emert Jr., 100%. Emert is applicant for Ch. 28, Cedar Rapids, Iowa; Ch. 29, Charleston, W.Va.; new FM in St. Johnsbury, Vt. & several LPTV stations. Consulting engineer, Edward M. Johnson & Assoc. Inc. BPCT-830118KH.

**Duluth (Ch. 27)**—New, Haynes Communications Co., Box 31235, Jackson, Miss. 39206. Phone: 601-948-1515. 750-kw max. visual, 75-kw max. aural, 543-ft. above av. terrain, 463-ft. above ground, 1723-ft. above sea level, lat. 46° 45' 43", long. 92° 15' 27". Transmitter, 2-mi. W of Proctor. Ownership: Carl Haynes, 100%. HCC is applicant for Ch. 41, Alexandria, La.; Ch. 34, Salina, Kan.; Ch. 22, St. Joseph, Mo.; Ch. 15, Rapid City, S.D. & new FMs in Wheatland, Wyo. & Socorro, N.M. Consulting engineer, William P. Turney (Niceville, Fla.). BPCT-830815KF.

**\* INTERNATIONAL FALLS (Ch. 11)**—KITF, John W. Boler, 4001 13th Ave. S., Fargo, N.D. 58103. CP 12-30-82; 57.28-kw max. visual, 8.57-kw max. aural, 369-ft. above av. terrain, 376-ft. above ground, 1526-ft. above sea level, lat. 48° 31' 02", long. 93° 33' 00". Transmitter, 8-mi. WSW of International Falls. Ownership: John W. Boler, 100%. Boler has interest in Satellite Television Service Inc., permittee of KWBA(TV), Pembina, N.D.; owns K26AC. LPTV station in Bemidji, Minn. & holds CP for Ch. 26 there; has several LPTV applications. BPCT-820827KI. Starting Date: Nov. 1983. Duluth-Superior ADI.

**\* ROCHESTER (Ch. 47)**—KXLT, L.E.O. Broadcasting Inc., 127 N. Seventh St., Minneapolis 55403. CP 9-8-82; 9.92-kw visual, 0.992-kw aural, 350-ft. above av. terrain, 275-ft. above ground, 1515-ft. above sea level, lat. 44° 02' 39", long. 92° 23' 56". Transmitter, 0.7-mi. SE of Haverhill. Equipment, Canadian GE. Plant, \$228,700; quarterly operating, \$3,000. Ownership: N. Walter Goins, pres., 100%; Philip A. Sims & Jeffrey P. Stickle, v.p.s. Goins has interest in Cinetronics Inc., applicant for LPTV station in Washington, D.C. Syndicated Communications Capital Corp. has option to buy 10,500 shares of L.E.O. Bestg. Inc. L.E.O. Bestg. Inc. is permittee of KXLI Ch. 41, St. Cloud, Minn. Counsel, Haley, Bader & Potts; consulting engineer, Steel, Andrus & Assoc. BPCT-810818KE. Starting Date: Unreported. Rochester-Mason City-Austin ADI.

**\* THIEF RIVER FALLS (Ch. 10)**—KONY, Olmstead Enterprises Inc., Box 576, Thief River Falls 56701. Correspondence, Dale R. Olmstead, Hwy. 1 E., Thief River Falls 56701. CP 4-21-82; 125-kw visual, 12.5-kw aural, 447-ft. above av. terrain, 499-ft. above ground, 1627-ft. above sea level, lat. 48° 07' 21", long. 96° 08' 24". Transmitter, 1-mi. E of Thief River Falls on State Hwy. 1. Equipment, RCA. Plant, \$190,530; quarterly operating, \$51,000. Ownership: Dale R. Olmstead, 100%. Olmstead owns KKAQ(AM), Thief River Falls, Minn. Counsel, Eugene T. Smith; consulting engineer, Edward M. Johnson & Assoc. Inc. BPCT-810824KG. Starting Date: Late 1983. Fargo ADI.

## Mississippi

**\* GULFPORT (Ch. 25)**—New, Four-O Inc., Rte. 1, Box 150, Brandon 39042. CP 7-11-83; 2500-kw max. visual, 250-kw max. aural, 1363-ft. above av. terrain, 1339-ft. above ground, 1549-ft. above sea level, lat. 30° 42' 16", long. 89° 05' 33". Transmitter, approx. 3-mi. E of center of McHenry. Ownership: Lewis C. Hopper, pres., 33.75%; Zane D. Roden Sr., v.p., 33.75%; Joe H. Sanderson, secy.-treas., 22.5%; Anne Burman & Meg Pharris, 5% each. Hopper has interest in Venture Systems Inc., permittee of WWSB-TV West Point, Miss. & WLIN(FM), Jackson, Miss. Roden has interest in WTAM(AM) & WGCM-FM, Gulfport & WOKJ(AM) & WJMI-FM, Jackson, Miss. & WBOP(AM) & WTKX(FM), Pensacola, Fla.; WESE(FM), Baldwin, Miss. Counsel, Seymour M. Chase; consulting engineer, Steel, Andrus & Assoc. BPCT-820729KG. Starting Date: March 1984. Biloxi-Gulfport-Pascagoula ADI.

**\* HATTIESBURG (Ch. 22)**—WLHT, Central Television Inc., Box 5185, Meridian 39301. CP 12-9-80; 676-kw max. & 562-kw horizontal visual, 83.2-kw horizontal aural, 802-ft. above av. terrain, 739-ft. above ground, 1049-ft. above sea level, lat. 31° 24' 20.5", long. 89° 14' 13.5". Transmitter, 4-mi. NE of Petal, Miss. Equipment, Townsend Assoc. Plant, \$1,207,337; quarterly operating, \$120,000. Ownership: See WHTV, Meridian, Miss. Counsel, Haley, Bader & Potts. BPCT-800717KF. Starting Date: Unreported. Laurel-Hattiesburg ADI.

**\* JACKSON (Ch. 40)**—WDBD, Jackson Family Television Inc., c/o 3545 Edgewood Circle N.E., Cleveland, Tenn. 37311. Correspondence, James E. Price, Suite 418, Uptain Bldg., Chattanooga, Tenn. 37411. CP 7-21-82; 1492.8-kw visual, 149.3-kw aural, 1082-ft. above av. terrain, 1075-ft. above ground, 1425-ft. above sea level, lat. 32° 14' 12", long. 90° 20' 52". Transmitter, Spring Ridge Rd., near Jackson. Equipment, RCA. Plant, \$306,737; quarterly operating, \$183,000. Ownership: Brenda Harrison, pres., 90%; Hal B. Dixon, v.p.-secy.-treas., 10%. Harrison has interest in Fayetteville Communications Co., applicant for new FM in Fayetteville, Ark. Dixon has interest in WOAC(TV), Canton, O. and in applicants for several LPTV stations. Counsel, McCampbell & Young; consulting engineer, B. Scott Baxter & Assoc. BPCT-810805KE. Starting Date: 1984. Jackson ADI.

★ **LAUREL (Ch. 18)**—New, Capitol Bcstg. Co. Inc., Box 8887, Jackson, Miss. 39204. CP 10-28-83; 789-kw max. & 599-kw horizontal visual, 156.4-kw max. & 118.6-kw horizontal aural, 782-ft. above av. terrain, 769-ft. above ground, 1049-ft. above sea level, lat. 31° 34' 41", long. 89° 06' 54". Transmitter, 8.5-mi. SSE of Laurel. Equipment, RCA. Plant, \$1,025,000; yearly operating, \$160,000. Ownership: See WJTV, Jackson, Miss. Proposed satellite of WJTV, Jackson. Counsel, Kirkland & Ellis; consulting engineer, Edward F. Lorentz & Assoc. BPCT-800213KF. Starting Date: Unreported. Laurel-Hattiesburg ADI.

**Magee (Ch. 34)**—New, Magee Bcstg. Co. Inc., 209 N. Main Ave., Magee 39111. 4470-kw max. & 1242-kw horizontal visual, 447-kw max. & 124.2-kw horizontal aural, 1980-ft. above av. terrain, 2000-ft. above ground, 2423-ft. above sea level, lat. 31° 54' 56", long. 89° 39' 42". Transmitter, 5.5-mi. NE of Magee. Equipment, RCA. Plant, \$5,923,191; yearly operating, \$581,040. Ownership: Ras Keys, pres., 100%; Nathan Hughes, v.p.; Andy K. Hughes, secy.-treas. Counsel, Andy K. Hughes (Magee, Miss.); consulting engineer, Jules Cohen & Assoc. BPCT-830509KG.

**Magee (Ch. 34)**—New, Wyatt-Clark Broadcasting, Box 759, Florence 39073. Phone: 601-393-9341. 5000-kw max. visual, 500-kw max. aural, 1928-ft. above av. terrain, 2000-ft. above ground, 2405-ft. above sea level, lat. 31° 50' 59", long. 89° 40' 14". Transmitter, 6-mi. E of Magee. Ownership: Pamela K. Clark, 51% voting interest, 80% capital interest; Stanley A. Wyatt, 49% voting interest, 20% capital interest. Clark has interest in WKKE(AM), Pearl, Miss. & LPTV applicant in Pearl & Clinton, Miss. Counsel, Perkins & Root; consulting engineer, Sisk Engineering. BPCT-830701KG.

★ **NATCHEZ (Ch. 48)**—New, MSLA Bcstg. Inc., c/o William B. Atkins, Box 248, Jonesville, La. 71343. Phone: 318-339-7345. CP 8-4-83; 600-kw max. visual, 60-kw max. aural, 293-ft. above av. terrain, 406-ft. above ground, 611-ft. above sea level, lat. 31° 33' 24", long. 91° 23' 00". Transmitter, St. Catherine St. & Old Washington Rd., Natchez. Ownership: William B. Atkins, pres.-secy., 100%; Barney L. Atkins, v.p.-treas. Counsel, Perkins & Root. BPCT-821008KM. Starting Date: Unreported. Monroe-El Dorado ADI.

**Vicksburg (Ch. 35)**—New, Action Communications Co. Inc., 819 Main St., Greenville 38701. Phone: 601-335-5291. Correspondence, c/o Willie Goliday, Box 588, Greenville 38701. 2326-kw max. visual, 233-kw max. aural, 620-ft. above av. terrain, 433-ft. above ground, 813-ft. above sea level, lat. 32° 21' 34", long. 90° 51' 00". Transmitter, 0.9-mi. NNE from intersection of I-80 & U.S. 61 By-pass, Vicksburg. Ownership: Charles D. Bannerman, pres.; Chester Smith, v.p.; Willie Goliday, secy.-treas.; Delta Development & Management Corp., 75%; Control Data Community Ventures Fund Inc., 25%. DDM & CDCVF ownership undisclosed. ACCI is a multiple cable system operator. DDM has interest in WESY(AM), Greenville, Miss. Consulting engineer, Edward M. Johnson & Assoc. Inc. BPCT-830427KG.

**Vicksburg (Ch. 35)**—New, Frank Holfield Jr., 2419 Drummond, Vicksburg 39180. Phone: 601-636-1180. 1650-kw max. visual, 165-kw max. aural, 480-ft. above av. terrain, 331-ft. above ground, 711-ft. above sea level, lat. 32° 21' 34", long. 90° 50' 08". Transmitter, Jackson Rd. across from Mt. Ararat Church, Vicksburg. Equipment, RCA. Ownership: Frank Holfield Jr., 100%. Counsel, Farmer, Wells, McGuinn, Flood, Bechtel & Ward; consulting engineer, Lechman, Colligan & Johnson. BPCT-830613KG.

**Vicksburg (Ch. 35)**—New, Matthew D. Wiggins Jr., 102 W. Leake St., Clinton 39056. Phone: 601-663-1086. 5000-kw max. visual, 500-kw max. aural, 1032-ft. above av. terrain, 1058-ft. above ground, 1258-ft. above sea level, lat. 32° 19' 41", long. 90° 43' 54". Transmitter, 2-mi. S of Bovina. Ownership: Matthew D. Wiggins Jr., 100%. Wiggins has interest in WZXQ(FM), Gluckstadt, Miss. & owns applicants for new FM in Artesia, Miss. & new AM in Ridgeland, Miss. Counsel, Lauren A. Colby; consulting engineer, Sisk Engineering (Fulton, Miss.). BPCT-830613KI.

**Vicksburg (Ch. 35)**—New, Vicksburg Bcstg. Group, c/o Jean T. Drew, 219 Main St., Minden, La. 71055. Phone: 318-377-8098. 5000-kw max. visual, 500-kw max. aural, 722-ft. above av. terrain, 551-ft. above ground, 921-ft. above sea level, lat. 32° 21' 37", long. 90° 50' 12". Transmitter, Old Jackson Rd., 0.6-mi. E of intersection with Confederate Ave., Vicksburg. Ownership: J. Robert Kemmerly, Sue M. Kemmerly, Harmon Drew Jr. & Jean T. Drew, gen. partners, 25% each. Principals own Cenla Bcstg. Group, applicant for Ch. 41, Alexandria, La. The Drews & J. Kemmerly have interest in Great Southern TV Bcstg., applicant for Ch. 33, Bossier City, La. The Kemmerlys & H. Drew have interest in Razorback TV Bcstg., permittee of Ch. 26, Hot Springs, Ark. Principals have interest in several LPTV applicants. Counsel, Drew, White, Drew & Drew (Minden, La.); consulting engineer, Moffet, Larson & Johnson. BPCT-830613KE.

## Missouri

**Jefferson City (Ch. 25)**—New, Attorney's Group, c/o Stanley G. Emert Jr., Box 2744, Knoxville, Tenn. 37901. Phone: 615-546-0533. 1399.6-kw max. visual, 139.96-kw max. aural, 633-ft. above av. terrain, 500-ft. above ground, 1323-ft. above sea level, lat. 38° 27' 29", long. 92° 13' 32". Transmitter, tower located 8.7-mi. SW of Jefferson City heading 198.86°T. Ownership: Stanley G. Emert Jr., 100%. Emert is applicant for Ch. 28, Cedar Rapids, Iowa; Ch. 66, Flint, Mich.; Ch. 21, Duluth, Minn.; Ch. 27, Wenatchee, Wash. & Ch. 29, Charleston, W. Va. Consulting engineer, Edward M. Johnson & Assoc. Inc. BPCT-830427KH.

**Jefferson City (Ch. 25)**—New, New Life Evangelistic Center Inc., c/o Larry Rice, 1411 Locust St., St. Louis 63103. Phone: 314-436-2424. 1600-kw max. visual, 320-kw max. aural, 1160-ft. above av. terrain, 1895-ft. above ground, 1913-ft. above sea level, lat. 38° 47' 40", long. 92° 33' 15". Transmitter, 2-mi. from Prairie Home at 120°. Ownership: Larry Rice, pres.; Raymond Redlich, v.p., Kenneth Klingerman, secy.-treas., A.L. Gee, Joyce Pillsbury, Bob Bonds, George Scotchmer, James Bell, Penny Rice, Gertrude Moorehead, Ruth Powell, Roberta Benjamin, Judy Schlimpert, Joseph Badaracco, Otis Woodard & Jim Barnes, 6.7% membership each. NLEC is licensee of KNLC(TV), St. Louis, Mo. BPCT-830617KG.

★† **JEFFERSON CITY (Ch. 36 ETV)**—KBBM-TV, The FAB Foundation Inc., tr/as The Public Television Network of Missouri, 120 Donald Dr., Jefferson City 65101. CP 12-29-82; 1012.5-kw visual, 200.36-kw aural, 841-ft. above av. terrain, 770-ft. above ground, 1570-ft. above sea level, lat. 38° 40' 44", long. 92° 04' 31". Transmitter, 8.5-mi. NE of Jefferson City, 1.5-mi. E of Hwy. 54. Equipment, RCA. Plant, \$1,731,259; yearly operating, \$600,000. Ownership: Non-profit corp. Frieda D. Moyer, pres., 60% as corporate member; Robert K. Moyer, v.p. & Keith Moyer, secy.-treas., 20% each as corporate members. Consulting engineer, Ralph J. Bitzer. BPET-801211KE. Starting Date: Unreported.

★ **KANSAS CITY (Ch. 62)**—KEKR-TV, Channel 62 Partnership, Osborne Office Center, Chattanooga, Tenn. 37411. CP 2-13-81; 1868-kw max. & 110-kw horizontal visual, 186.8-kw max. & 11-kw horizontal aural, 1120-ft. above av. terrain, 1225-ft. above ground, 2049-ft. above sea level, lat. 39° 04' 59", long. 94° 28' 49". Transmitter, 21st St. & Stark Ave. Equipment, RCA. Ownership: Media Central Inc., gen. partner, 60%; Choice Channel of Kansas City Inc., gen. partner, 40%. For Media Central ownership & other interests, see WOAC(TV), Canton, O. Choice Channel ownership: Edward D. Schneiderman, pres., 37.5%; Joseph M. Bernstein, v.p.; Debra L. Slotnick, secy.-treas., 25%; David L. Block, 25%; Marvin L. Zembrosky, 12.5%. Counsel, Seymour M. Chase, P.C.; consulting engineer, A. D. Ring & Assoc. BPCT-5135. Starting Date: Late 1983. Kansas City ADI.

★ **ST. JOSEPH (Ch. 16)**—New, St. Joseph Family Television Ltd., 2935 Forrest Highlands, Marietta, Ga. 30062. Correspondence, A. G. Thiessen, Suite 418, Uptain Bldg., Chattanooga, Tenn. 37411. CP 7-25-83; 1334.1-kw max. visual, 133.41-kw max. aural, 610-ft. above av. terrain, 496-ft. above ground, 1576-ft. above sea level, lat. 39° 40' 51", long. 94° 46' 47". Transmitter, KSFT(FM) site, E of I-29 on Rte. O, St. Joseph. Equipment, RCA. Ownership: Cornelius Henderson, gen. partner, 5%; Robert T. Cheatham III, ltd. partner, 95%. Cheatham is applicant for new FM in Wichita Falls, Tex.; has interest in North Georgia TV Ltd., applicant for Ch. 14, Rome, Ga. Counsel, McCampbell & Young; consulting engineer, Sterling Communications Inc. BPCT-830310KF.



## CPs & Applications

### Missouri—(Continued)

- St. Joseph (Ch. 22)**—New, Citizens Rights Telecommunication Co., c/o David Eugene Goff, Rte. 10, Sparta, Tenn. 38583. Phone: 615-738-5596. 1499.7-kw max. visual, 149.97-kw max. aural, 441-ft. above av. terrain, 368-ft. above ground, 1408-ft. above sea level, lat. 39° 44' 39", long. 94° 47' 16". Transmitter, tower 3.66-mi. SE of St. Joseph city center, heading 114.16°T. Ownership: David Eugene Goff, 100%. CRTC holds CP for Ch. 25, Carlsbad, N.M. Goff owns Federal TV Co., applicant for Ch. 69, Des Moines, Iowa; Volunteer Communications Society, permittee of Ch. 48, Owensboro, Ky.; Petitioner's Society for Access Telecasting, applicant for Ch. 32, Greenfield, Mass.; Brotherhood Bcstg., permittee of Ch. 14, Walla Walla, Wash. Consulting engineer, Edward M. Johnson & Assoc. Inc. BPCT-830519KF.
- St. Joseph (Ch. 22)**—New, Haynes Communications Co., Box 31235, Jackson, Miss. 39206. 750-kw max. visual, 75-kw max. aural, 556-ft. above av. terrain, 563-ft. above ground, 1533-ft. above sea level, lat. 39° 54' 42", long. 94° 59' 41". Transmitter, 1.5-mi. W of Nodaway. Ownership: Carl Haynes, 100%. HCC is applicant for Ch. 34, Salina, Kan.; Ch. 41, Alexandria, La.; Ch. 15, Rapid City, S.D. & new FMs in LeClaire, Iowa; Golden, Colo.; Wheatland, Wyo. & Socorro, N.M. Consulting engineer, William P. Turney (Osage City, Kan.). BPCT-830509KK.
- St. Joseph (Ch. 22)**—New, Metro Program Network Inc., c/o Gerald Fitzgerald, 1957 Blairs Ferry Rd. NE, Cedar Rapids, Iowa 52402. Phone: 319-395-9205. 4083-kw max. visual, 408-kw max. aural, 1097-ft. above av. terrain, 1030-ft. above ground, 2050-ft. above sea level, lat. 39° 26' 38", long. 94° 51' 04". Transmitter, 3.5-mi. W of I-29 & 3-mi. N of West Platte, St. Joseph. Equipment, Comark. Ownership: Gerald Fitzgerald, pres., 100%. MPNI is applicant for Ch. 27, Urbana, Ill.; Ch. 29, Kokomo & Ch. 23, Marion, Ind.; Ch. 23, Ames, Ch. 26, Burlington & Ch. 28, Cedar Rapids, Iowa.
- † **St. Joseph (Ch. 22 ETV)**—New, Public Television 19 Inc., c/o Robert F. Fuzy, 125 E. 31st St., Kansas City 64108. Phone: 816-756-3580. 1275-kw max. & 930-kw horizontal visual, 170-kw max. & 124-kw horizontal aural, 790-ft. above av. terrain, 747-ft. above ground, 1702-ft. above sea level, lat. 39° 46' 12", long. 94° 47' 53". Transmitter, 40th & Faraon Sts., St. Joseph. Equipment, Harris. Ownership: See KCPT(TV), Kansas City, Mo. Counsel, Dow, Lohnes & Albertson; consulting engineer, John H. Mullaney Consulting Radio Engineers Inc. Note: Proposed satellite of KCPT Kansas City. Ch. 22 ETV is allocated to Joplin, Mo. BPET-830502KH.
- † **ST. LOUIS (Ch. 40 ETV)**—KUCU-TV, Double Helix Corp., 2601 N. 11th St., St. Louis 63106. CP 8-6-80; 61.7-kw visual, 10.2-kw aural, 370-ft. above av. terrain, 342-ft. above ground, 873-ft. above sea level, lat. 38° 38' 20", long. 90° 14' 00". Transmitter, 3015 Olive St., St. Louis. Equipment, RCA. Plant, \$78,745; quarterly operating, \$17,100. Ownership: Non-profit corp. Karen Techner, pres.; Larry Bolef, John Mondello, Lynne Pulitzer, v.p.s.; Geoff Fobes, secy.; Karen Duffy, treas. Counsel, Haley, Bader & Potts. BPET-497. Starting Date: Unreported.
- ★ **SIKESTON (Ch. 45)**—KDCQ, O. L. Turner, c/o Radio Station WEBQ, Rte. 45 S., Harrisburg, Ill. 62946. CP 6-25-82; 380-kw max. & 151-kw horizontal visual, 38-kw max. & 15-kw horizontal aural, 303-ft. above av. terrain, 299-ft. above ground, 639-ft. above sea level, lat. 38° 56' 37", long. 89° 35' 06". Transmitter, 1.4-mi. E of Rte. 61, 4.5-mi. N of Sikeston. Equipment, Acrodyne. Plant, \$507,970; quarterly operating, \$75,000. Ownership: Turner has 70% interest in the Harrisburg Co., licensee of WEBQ-AM-FM, Harrisburg, Ill. Counsel, Tierney & Swift; consulting engineer, Raymond E. Rohrer. BPCT-810908KJ. Starting Date: Unreported. Paducah-Cape Girardeau-Harrisburg ADI.
- Montana**
- Billings (Ch. 20)**—New, Dei Gratia Communications, c/o William V. Johnson, 1278 Vista del Lago, San Luis Obispo, Cal. 93401. Phone: 805-544-6303. 2500-kw max. visual, 250-kw max. aural, 572-ft. above av. terrain, 348-ft. above ground, 4016-ft. above sea level, lat. 45° 46' 00", long. 108° 27' 27". Transmitter, 0.75-mi. E of I-94 & 2.4-mi. SW of Billings city center. Ownership: William V. Johnson, 100%. Johnson is applicant for LPTV stations in Guadalupe & Victorville, Cal.; owns Apocalypse Television, applicant for Ch. 9, Havre, Mont.; Force Majeur Bcstg., applicant for Ch. 36, Sioux Falls, S.D.; Locus Poenitentiae Television Center, applicant for Ch. 64, Charlottesville, Va. & Eternal World Telecommunications, applicant for Ch. 22, Oshkosh, Wis. Consulting engineer, Edward M. Johnson & Assoc. Inc. BPCT-830902KF.
- ★ **BOZEMAN (Ch. 7)**—KCTZ, Rose Communications Inc., Box 1400, Whitefish 59937. CP 12-15-82; 180-kw max. visual, 18-kw max. aural, 809-ft. above av. terrain, 500-ft. above ground, 5940-ft. above sea level, lat. 45° 38' 41", long. 111° 18' 35". Transmitter, 2-mi. E of Anceney, 1.25-mi. S of Virginia City Rd. Equipment, Harris. Plant, \$1,204,512; quarterly operating, \$100,000. Ownership: Bee Bcstg. Inc., gen. partner, 90%; Tri-B Bcstg., ltd. partner, 10%. BBI ownership: Benny Bee, pres., 100%; Annette Bolstad, secy.-treas. Bee owns KJJR(AM), Whitefish, Mont. Tri-B ownership: Bill E. Stallard, pres., 10%; J. B. Chandler Sr., v.p., 80%; J. Britt Chandler Jr., secy.-treas., 10%. Counsel, Tepper & Edmundson; consulting engineer, Hatfield & Dawson. BPCT-810908KJ. Starting Date: Unreported. Missoula-Butte ADI.
- Havre (Ch. 9)**—New, Apocalypse Television, c/o William V. Johnson, 1278 Vista del Lago, San Luis Obispo, Cal. 93401. Phone: 805-544-6303. 100-kw max. visual, 10-kw max. aural, minus 26-ft. above av. terrain, 200-ft. above ground, 2687-ft. above sea level, lat. 48° 32' 30", long. 109° 41' 06". Transmitter, on tower 0.94-mi. SW of Havre city center heading 202.5°T. Ownership: William V. Johnson, 100%. Johnson is applicant for LPTV stations in Guadalupe & Victorville, Cal.; owns Dei Gratia Communications, applicant for Ch. 20, Billings, Mont.; Force Majeur Bcstg., applicant for Ch. 36, Sioux Falls, S.D.; Locus Poenitentiae Television Center, applicant for Ch. 64, Charlottesville, Va. & Eternal World Telecommunications, applicant for Ch. 22, Oshkosh, Wis. Consulting engineer, Edward M. Johnson & Assoc. Inc. BPCT-830902KE.
- Lewistown (Ch. 13)**—New, Arapahoe Silent Majority Inc., c/o Philip E. Pankoff, 18100 E. Berry Dr., Aurora, Colo. 80015. Phone: 303-699-0711. 309.03-kw max. visual, 3.09-kw max. aural, 332-ft. above av. terrain, 299-ft. above ground, 4749-ft. above sea level, lat. 47° 00' 51", long. 109° 22' 04". Transmitter, 4.2-mi. SE of Lewistown, approx. 0.5-mi. W of Big Spring Creek. Ownership: Satellite Communications Corp., 100%. SCC ownership: Jack A. Pankoff, chmn.-pres., 18.5%; Kent Lillie, v.p.; Phillip E. Pankoff, secy.-treas., 18.5%; William E. Ambrose, William E. Graffam, John Mari, Stephen Walker & Rob Chandler, 10% each; David Omstead & Mike P. Harris, 5% each; Roger W. Gibbons, 3%. SCC is permittee of Ch. 24, Ogden, Utah; applicant for Ch. 33, Wichita, Kan.; several LPTV stations. Consulting engineer, Edward M. Johnson & Assoc. Inc. BPCT-830107KI.
- Miles City (Ch. 10)**—New, Three C's Bcstg. Co., c/o Daniel W. Coon, 1120 20th St. NW, Suite 300, Washington, D.C. 20036. Phone: 202-457-1650. 105-kw max. visual, 10.5-kw max. aural, 700-ft. above av. terrain, 279-ft. above ground, 3459-ft. above sea level, lat. 46° 24' 10", long. 105° 39' 21". Transmitter, 7.8-mi. E of Miles City, 0.5-mi. S of Hwy. 21. Ownership: Calvin Cafritz, 51%, Daniel W. Coon, 29%, Thomas A. Curtis, 20%, all gen. partners. Principals have interest in KOUS-TV, Hardin, Mont. Counsel, F. Joseph Brinig (McLean, Va.); consulting engineer, Hugh R. Paul. BPCT-820802KG.
- ★ **MISSOULA (Ch. 17)**—New, James A. Bender, Box 2727, Missoula 59806. CP 8-22-83; 1000-kw visual, 200-kw aural, 2615-ft. above av. terrain, 249-ft. above ground, 7753-ft. above sea level, lat. 47° 02' 24", long. 113° 59' 00". Transmitter, Big Sky Mtn., 11-mi. N of Missoula. Equipment, Harris. Ownership: James A. Bender, 100%. Counsel, Fisher, Wayland, Cooper & Leader. BPCT-820622KE. Starting Date: Unreported. Missoula-Butte ADI.
- Nebraska**
- Lincoln (Ch. 45)**—New, Linda D. Clevenger, Rte. 2, Box 44A, Jefferson City, Tenn. 37760. 712.85-kw max. visual, 71.285-kw max. aural, 134-ft. above av. terrain, 181-ft. above ground, 1351-ft. above sea level, lat. 40° 48' 52", long. 96° 42' 12". Transmitter, 100 Anderson Bldg., 1200 O St., Lincoln. Ownership: Linda D. Clevenger, 100%. Clevenger has interest in applications for new FMs in Elkins, W. Va. & Lebanon, Tenn. & has several LPTV applications. Consulting engineer, Edward M. Johnson & Assoc. Inc. BPCT-820727KF.
- Lincoln (Ch. 45)**—New, Native American Communications Corp., 1800 N. 33rd St., Lincoln 68503. Phone: 402-472-3522. 766-kw max. visual, 76.6-kw max. aural, 497-ft. above av. terrain, 500-ft. above ground, 1745-ft. above sea level, lat. 40° 51' 15", long. 96° 33' 54". Transmitter, 112th St. & Havelock Rd., Lincoln. Ownership: Wallace Coffey, chmn.; Hattie Kauffman, vice chmn.; Frank J. Blythe, pres.; Peggy Berryhill & Ron Hull, v.p.s.; Chris S. Eagle, secy.-treas.; Native American Public Bcstg. Consortium Inc., 100%. NAPBC ownership: Non-profit corp. Wallace Coffey, chmn.; Hattie Kauffman, vice chmn.; Ron Hull, secy.-treas. Counsel, Liberman, Sanchez & Bentley; consulting engineer, James R. Audet (Reston, Va.). BPCT-821008KK.

★ **LINCOLN (Ch. 51)**—KGNQ, Payvision Communications, c/o Robert B. Blow, 637 Kenesaw Ave., Knoxville, Tenn. 37919. CP 2-9-83; 712.21-kw max. visual, 71.121-kw max. aural, 135-ft. above av. terrain, 181-ft. above ground, 1351-ft. above sea level, lat. 40° 48' 52", long. 96° 42' 12". Transmitter, 100 Anderson Bldg., 1200 O St., Lincoln. Ownership: Robert B. & Pamela Blow, gen. partners, 50% each. R. Blow is applicant for new FM in Bald Knob, Ark. & several LPTV stations. Consulting engineer, Edward M. Johnson & Assoc. Inc. BPCT-820727KE. Starting Date: Unreported. Lincoln-Hastings-Kearney ADI.

**Omaha (Ch. 15)**—New, Channel 15/Omaha, Box 25787, Oklahoma City, Okla. 73125. 1175-kw max. visual, 117.5-kw max. aural, 1109-ft. above av. terrain, 1071-ft. above ground, 2271-ft. above sea level, lat. 41° 18' 18", long. 96° 01' 43". Transmitter, 0.55-mi. NW of intersection of 72nd St. & Military Ave., Omaha. Equipment, Harris. Plant, \$2,576,000; yearly operating, \$2,418,000. Ownership: John S. Tyler, pres., 100%. Tyler owns KATT-AM-FM, Oklahoma City, Okla. Counsel, Arent, Fox, Kintner, Plotkin & Kahn; consulting engineer, Cohen & Dippell. BPCT-790409KE. Initial Decision of Administrative Law Judge Joseph Chachkin 8-29-83 proposed denial.

**Omaha (Ch. 15)**—New, Family Television Inc., Suite 100, 10250 Regency Circle, Omaha 68114. 2910-kw max. visual, 518-kw max. aural, 841-ft. above av. terrain, 756-ft. above ground, 2006-ft. above sea level, lat. 41° 05' 36", long. 96° 14' 59". Transmitter, S of Gretna, near junction of I-80 & Hwy. 31. Equipment, Harris. Plant, \$1,168,858; yearly operating, \$598,200. Ownership: John H. Gayer, pres., 30%; Alvin M. Goodwin, v.p.-asst. secy., 10%; David J. Beynon, v.p.-asst. treas., 5%; Myron H. Milder, v.p., 10%; Donald H. Erickson, secy., 10%; Clay M. Rogers, treas., 5%; M. Edward Baccari & Willard A. Richardson, 10% each; Ira D. Beynon & Ralph G. Rogers, 5% each. Other interests: John H. Gayer owns 40% of Radio Vail Inc., licensee of KVMT(FM), Vail, Colo. Counsel, Gardner, Carton & Douglas; consulting engineer, John H. Gayer (Denver, Colo.). BPCT-790627KE. Initial Decision 8-29-83 proposed denial.

**Omaha (Ch. 15)**—New, Koplal Communications Inc., 4935 Lindell Blvd., St. Louis, Mo. 63108. 5000-kw max. & 3707-kw horizontal visual, 500-kw max. & 371-kw horizontal aural, 1320-ft. above av. terrain, 1369-ft. above ground, 2549-ft. above sea level, lat. 41° 20' 00", long. 96° 06' 44". Transmitter, 0.2-mi. SW of intersection of State St. & 126th St., Omaha. Equipment, RCA. Plant, \$3,743,734; yearly operating, \$1,466,132. Ownership: Koplal Enterprises Inc., 100%. See KPLR-TV, St. Louis, Mo. Counsel, Koteen & Naftalin; consulting engineer, James W. Gonsey (St. Louis, Mo.). BPCT-790703KF. Initial Decision 8-29-83 proposed denial.

**Omaha (Ch. 15)**—New, Mid-America Bestg. Inc., 111 S. 2nd St., Norfolk 68701. Correspondence: Larry D. Hudson, Box 217, Thayer, Kan. 66776. 5000-kw max. visual, 500-kw max. aural, 1077-ft. above av. terrain, 1032-ft. above ground, 2252-ft. above sea level, lat. 41° 08' 41.5", long. 96° 16' 12". Transmitter, 1.2-mi. WNW of Gretna. Equipment, Comark. Plant, \$2,069,685; yearly operating, \$300,000. Ownership: Larry D. Hudson, pres., 58%; Larry P. Thompson & Dean M. Coe, v.p.s, 6% each; Cale W. Hudson, secy.-treas., 29%; Teri L. Tharp, 1%. Larry & Cale Hudson are multiple cable system operators. Counsel, Sundlun, George, Scher & Singer; consulting engineer, Stanley P. Lapin (Westport, Conn.). BPCT-791026KN. Initial Decision of Administrative Law Judge Joseph Chachkin 8-29-83 proposed grant.

**Omaha (Ch. 15)**—New, Omaha TV 15 Inc., c/o John P. Ford, 1800 1st National Center, Omaha 68102. 2630-kw max. & 1590-kw horizontal visual, 398-kw max. & 240-kw horizontal aural, 1040-ft. above av. terrain, 962-ft. above ground, 2197-ft. above sea level, lat. 41° 18' 35", long. 96° 01' 17". Transmitter, N. 72nd St. & Hartman Ave., Omaha. Equipment, Townsend. Plant, \$1,350,000; yearly operating, \$1,204,000. Ownership: Margie H. Durham, chmn. of board, 9%; Bernice Stephens Dodd, pres., 15%; Eugene A. Conley, Joyce V. Hatton, Robin B. Martin & L. William Seidman, v.p.s, 9% each; John P. Ford, secy., 9%; Barbara J. Waldron Coffey, asst. secy., 1%; William A. Fitzgerald, treas., 9%; Durward B. Varner, 8%; Golden J. Zenon Jr., 7%; Charles S. Feeney, 4%; Birge Swift Watkins, 2%. Other interests: Joyce V. Hatton owns 10-1/8% of KSPN(FM), Aspen, Colo. & 10% of KVMN(FM), Pueblo, Colo. Robin B. Martin owns 20% of WMGW(AM) & WZPR(FM), both Meadville, Pa. & 85% of WOLF(AM), Syracuse, N.Y. Hatton & L. William Seidman own 10% & 17% respectively of WXXA-TV, Albany, N.Y. Martin & Seidman own 55% & 22.55% respectively of WFGL(AM) & WFMP(FM), Fitchburg, Mass.; 51% & 18% respectively of WRUN(AM) & WKBG(FM), Utica, N.Y. Counsel, Arnold & Porter; consulting engineer, A. D. Ring & Assoc. BPCT-790629KG. Initial Decision 8-29-83 proposed denial.

**Omaha (Ch. 42)**—New, Christian Bestg. of the Midlands Inc., Box 14550, Omaha 68124. 2178-kw max. visual, 218-kw max. aural, 1395-ft. above av. terrain, 1329-ft. above ground, 2549-ft. above sea level, lat. 41° 18' 45", long. 96° 01' 13". Transmitter, 0.2-mi. E of 72nd St. N of Omaha. Equipment, Harris. Plant, \$1,238,996; yearly operating, \$265,160. Ownership: Non-stock, non-profit corp. Officers: Leroy G. Huelle, pres.; Richard S. Taylor, v.p.-treas.; Theodore A. Sewell, secy. Counsel, Gammon & Grange; consulting engineer, Carl McMillan (Mission Viejo, Cal.). BPCT-790327LD.

**Omaha (Ch. 42)**—New, Pappas Telecasting Inc., 2600 S. Mooney Blvd., Visalia, Cal. 93277. 5000-kw visual, 636.8-kw aural, 1563-ft. above av. terrain, 1505-ft. above ground, 2730-ft. above sea level, lat. 41° 04' 19", long. 96° 13' 28". Transmitter, 4.5-mi. W of Springfield, Sarpy County, Neb. Equipment, Comark. Plant, \$4,035,400; quarterly operating, \$325,000. Ownership: Harry J. Pappas, pres., 100%; Robert E. Denton, Joseph A. Shaffer & Lebon G. Abercrombie, v.p.s; Stella A. Pappas, secy.-treas. Pappas Telecasting Inc. is licensee of KMPH, Visalia-Fresno, Cal. & WHNS(TV), Asheville, N.C. Harry J. Pappas owns 100% of Pappas Satellite Service, satellite common carrier & Pappas Teleproductions Inc., independent TV commercial & program production firm. Counsel, Kadison, Pfaelzer, Woodard, Quinn & Rossi; consulting engineer, Cecil Lynch (Modesto, Cal.). BPCT-791026LB.

**Scottsbluff (Ch. 16)**—New, Dakota Bestg. Co. Inc., c/o Ray Moser, Box 677, Rapid City, S.D. 57709. Phone: 605-394-7777. 665-kw max. visual, 66.5-kw max. aural, 537-ft. above av. terrain, 515-ft. above ground, 4785-ft. above sea level, lat. 41° 58' 38", long. 103° 37' 14". Transmitter, approx. 1.9-mi. N of Thomas. Ownership: Sherwood Corner, pres. & Gilbert D. Moyle, secy.-treas., 50% each. See KEVN-TV, Rapid City, S.D. for other interests. Note: Proposed satellite of KEVN-TV, Rapid City, S.D. Counsel, Haley, Bader & Potts; consulting engineer, A. D. Ring & Assoc. BPCT-830120KG.

Nevada

★ **LAS VEGAS (Ch. 21)**—KRLR, DRES Media Inc., c/o Frank E. Scott, One Main St., Las Vegas 89101. CP 2-4-82; 1600-kw max. visual, 160-kw max. aural, 1589-ft. above av. terrain, 60-ft. above ground, 3650-ft. above sea level, lat. 35° 59' 44.3", long. 114° 51' 49". Transmitter, Red Mountain, Boulder City. Equipment, CCA. Plant, \$1,332,500; yearly operating, \$226,600. Ownership: Elizabeth S. Foremaster, pres., 21%; Richard W. Scott, v.p., 14%; William Singleton, secy., 7%; R. Lane Scott, treas., 21%; Broadcast West Inc., Alden Communications Corp. & Channel 21 Corp., 10% each; Frank E. Scott, 7%. Broadcast West ownership: Francis G. Fuson, pres., 20%; Hugh R. Campbell, v.p., 10%; Sharon E. Hilliard, secy., 15%; Carl B. Hilliard Jr., treas., 20%; Kathleen B. Fuson, 15%; Ray E. Willis & Robert C. Mearns, 10% each. Alden ownership: Robertson Properties, Michael R. Forman, pres., 100%. Channel 21 ownership: George Hoffman, pres., 35%; John J. Newgard, v.p., 35%; Edith Hoffman, secy.-treas.; Michele Hoffman, Stephanie F. Newgard & Leandrew Winston, 10% each. F. Scott has interest in AM applicant, Tonopah, Nev. Alden is applicant for Ch. 48, Galveston, Tex.; Ch. 20, Denver, Colo.; Forman has interest in permittees of KABD(TV), Ch. 22, Seattle, Wash.; KTAH(TV), Ch. 24, Portland, Ore. C. Hilliard has MDS interests. Counsel, Miller & Fields; consulting engineer, Carl T. Jones Assoc. BPCT-5240; Doc. 80-402. Starting Date: 1983. Las Vegas ADI.

★ **RENO (Ch. 27)**—KREN-TV, High Country Bestg. Inc., 4225 Harding Place, Suite 111, Nashville, Tenn. 37205. Correspondence, James E. Price, Suite 418, Uptain Bldg., Chattanooga, Tenn. 37411. CP 1-28-82; 877-kw visual, 171-kw aural, 2930-ft. above av. terrain, 93-ft. above ground, 9787-ft. above sea level, lat. 39° 18' 48", long. 119° 53' 00". Transmitter, peak of Slide Mtn., Reno. Equipment, RCA. Plant, \$238,113; quarterly operating, \$60,000. Ownership: Sheila Lowry, pres.-treas., 88%; William J. Raggio, v.p., 10%; Erma L. Freeman, secy., 2%. Freeman has interest in Salt Lake City Family TV Inc., applicant for Ch. 13, Salt Lake City. Counsel, McCampbell & Young; consulting engineer, James E. Price. BPCT-810302KF. Starting Date: Unreported. Reno ADI.

★ **WINNEMUCCA (Ch. 7)**—KQJA, Matlock Communications Inc., c/o Stephen J. Matlock, 1041 Steepleview Dr., Eagle, Ida. 83616. Phone: 208-939-0789. CP 7-26-83; 100-kw max. visual, 10-kw max. aural, 1813-ft. above av. terrain, 140-ft. above ground, 5690-ft. above sea level, lat. 41° 00' 38", long. 117° 45' 40". Transmitter, tower 3.2-mi. NW of Winnemucca. Ownership: Stephen J. Matlock, 100%. Matlock is applicant for several LPTV stations. Consulting engineer, Edward M. Johnson & Assoc. Inc. BPCT-830405KF. Starting Date: Unreported. Reno ADI.

# CPs & Applications

## New Hampshire

★ **CONCORD-MANCHESTER (Ch. 21)**—WNHT, NH Channel 21 Inc., Suite 507, 110 Main St., Concord 03301. CP 4-15-81; 1845-kw max. & 1334-kw horizontal visual, 185-kw max. & 133.7-kw horizontal aural, 1133-ft. above av. terrain, 299-ft. above ground, 1712-ft. above sea level, lat. 43° 11' 14", long. 71° 19' 11.5". Transmitter, Mtn., 2.68-mi. S of U.S. Hwy. 4 & 2.72-mi. W of Pleasant Lake near Grossville. Equipment, RCA. Plant, \$1,647,000; quarterly operating, \$225,150. Ownership: Frances D. Shaine, pres.-treas., 25%; John R. Monson, secy.; William, Abigail & Joseph Shaine, 25% each. Counsel, Lovett, Hennessey, Stambler & Siebert; consulting engineer, Cohen & Dippell. BPCT-800721KF. Starting Date: Late 1983. Boston ADI.

★ **MERRIMACK (Ch. 60)**—New, Golden Triangle TV 60 Corp., 39 Indian Rock Rd., Nashua 03060. Phone: 603-889-8998. Correspondence, Neal Cortell, 6 Brookwood Rd., Lexington, Mass. 02173. CP 9-19-83; 4529-kw max. & 1150.8-kw horizontal visual, 452-kw max. & 115.1-kw horizontal aural, 831-ft. above av. terrain, 133-ft. above ground, 1343-ft. above sea level, lat. 42° 58' 53", long. 71° 35' 19". Transmitter, Carriage Rd., South Mtn., Goffstown. Equipment, Comark. Ownership: Celina T. Mead, pres., Neal Cortell, exec. v.p., Stephen A. Tamposi, v.p. & S. Joseph Hoffman, treas., 25% each; Bradford E. Cook, secy. Consulting engineer, John Fergie & Assoc. (Feeding Hills, Mass.). BPCT-821109KG. Starting Date: Unreported.

## New Jersey

★ **ATLANTIC CITY (Ch. 53)**—WWAC-TV, Atlantic City TV Corp., One New York Ave., Atlantic City 08401. 2680-kw max. visual, 242-kw max. aural, 334-ft. above av. terrain, 360-ft. above ground, 370-ft. above sea level, lat. 39° 22' 51.2", long. 74° 27' 03.7". Transmitter, Absecon Blvd., approx. 0.2-mi. NW of WWIN, Atlantic City. Ownership: Frank J. Siracusa, chmn., 9%; William S. Cowart Jr., secy., 4.5%; Murray Raphael, treas., 9%; Chester H. Oliver, Joseph J. Fabi Jr., Maxwell Goldberg & Milton Neustadter, 9% each; Robert Mairone & Martin Blatt, partners, 9%; Carmen Barone, Frank B. Doggett, Eugene Galti, Maxwell J. Goldberg, Robert F. Kelleher, L. Bryan & Charles E. Wilson Jr., 4.5% each. Note: Began operation July 29, 1981; left air July 1982.

## New Mexico

★ **CARLSBAD (Ch. 25)**—New, Citizens Rights Telecommunications Co., c/o David E. Goff, Rte. 10, Sparta, Tenn. 38583. Phone: 615-738-5596. CP 7-25-83; 1399.6-kw max. visual, 139.96-kw max. aural, 184-ft. above av. terrain, 307-ft. above ground, 3391-ft. above sea level, lat. 32° 24' 20", long. 104° 11' 21". Transmitter, tower located 2.55-mi. SE of Carlsbad city center heading 11.67°T. Ownership: David E. Goff, 100%. Goff owns Federal TV Co., applicant for Ch. 69, Des Moines, Iowa; Volunteer Communications Society, permittee of Ch. 48, Owensboro, Ky.; Petitioner's Society for Access Telecasting, applicant for Ch. 32, Greenfield, Mass.; Brotherhood Bcstg., permittee of Ch. 14, Walla Walla, Wash. Consulting engineer, Edward M. Johnson & Assoc. Inc. BPCT-830405KH. Starting Date: Unreported.

Gallup (Ch. 3)—New, Nathan R. Berke, 726 Camino del Mar, San Francisco, Cal. 94121. Phone: 415-398-3344. 98.63-kw max. visual, 9.86-kw max. aural, 212-ft. above av. terrain, 295-ft. above ground, 7035-ft. above sea level, lat. 35° 32' 34", long. 108° 44' 25". Transmitter, 0.3-mi. bearing 0°T from Sky City School, Gallup. Ownership: Nathan R. Berke, 100%. Berke has interest in several LPTV applicants in N.M. Counsel, Michael Couzens; consulting engineer, John F. Craven Jr. (Penn Valley, Cal.). BPCT-820909KJ.

Gallup (Ch. 3)—New, McKinley County Television Inc., 801 W. Broadway, Hobbs, N.M. 88240. Correspondence, W. H. Graham, Box 1, Lovington, N.M. 88260. 93.76-kw visual, 9.38-kw aural, 170-ft. above av. terrain, 299-ft. above ground, 6873-ft. above sea level, lat. 35° 32' 02", long. 108° 42' 22". Transmitter, 2.09-mi. ENE (73° T) of center of Gallup. Equipment, Harris. Plant, \$102,000; quarterly operating, \$200,000. Ownership: William H. Graham, Eddie M. Robinson, Dorothy Runnels & Joe A. Trujillo, gen. partners, 25% each. Principals hold CP for Ch. 17, Bartlesville, Okla.; have interest in Southwest Community TV, applicant for several LPTV stations; applicant for Ch. 48, Las Cruces, N.M.; Ch. 15, Abilene, Tex. Graham publishes *Lovington Daily Leader*, Lovington, N.M. Consulting engineer, Edward M. Johnson & Assoc. Inc. BPCT-820712KM.

★ **HOBBS (Ch. 29)**—KHFT, Hobbs Family Television, a Partnership, 219 W. Silver Ave., Hobbs 88240. Correspondence, Abe Thiessen, Suite 418, Uptain Bldg., Chattanooga, Tenn. 37411. CP 2-7-83; 1279-kw visual, 127.9-kw aural, 538-ft. above av. terrain, 552-ft. above ground, 4172-ft. above sea level, lat. 32° 43' 28", long. 103° 05' 46". Transmitter, NE (53.5°) 2.9-mi. on Marland Blvd., Hobbs. Equipment, RCA. Plant, \$243,750; quarterly operating, \$221,250. Ownership: Bruce M. Evans, Robert L. Hausmann, William D. Staggs, Lowell Payton, Elton R. Taylor, Rodger C. Weems, partners, 16.66% each. Counsel, McCampbell & Young; consulting engineer, Sterling Communications Inc. BPCT-811224KI. Starting Date: Unreported. Roswell ADI.

Las Cruces (Ch. 48)—New, Dona Ana County Television Inc., 801 W. Broadway, Hobbs, N.M. 88240. Correspondence, W. H. Graham, Box 1, Lovington, N.M. 88260. 665-kw visual, 66.5-kw aural, 260-ft. above av. terrain, 299-ft. above ground, 4496-ft. above sea level, lat. 32° 16' 20", long. 106° 53' 20". Transmitter, 6.5-mi. W of Las Cruces off Hwy. 10. Equipment, Harris. Plant, \$102,000; quarterly operating, \$200,000. Ownership: William H. Graham, Eddie M. Robinson, Dorothy Runnels & Joe A. Trujillo, gen. partners, 25% each. For other interests, see McKinley County TV Inc. application for Ch. 3, Gallup, N.M. Consulting engineer, Edward M. Johnson & Assoc. Inc. BPCT-820712KM.

Las Cruces (Ch. 48)—New, KASK Inc., c/o Logan D. Matthews, 900 First National Tower, Las Cruces 88001. Phone: 505-524-2103. 255-kw max. visual, 25.5-kw max. aural, minus 113-ft. above av. terrain, 181-ft. above ground, 4093-ft. above sea level, lat. 32° 18' 21", long. 106° 46' 43". Transmitter, First National Tower Bldg., Las Cruces. Ownership: Logan D. Matthews, chmn.-pres., 51%; Albert F. Gaballs, v.p.-secy.-treas., 25%; Gregory R. Dvorak, 24%. KASK Inc. is licensee of KASK(FM), Las Cruces, N.M.

Las Cruces (Ch. 48)—New, Las Cruces Family Television Ltd., 440 E. 13th St., Hialeah, Fla. 33010. Phone: 305-884-3999. Correspondence, Suite 418, Uptain Bldg., Chattanooga, Tenn. 37411. 5000-kw max. visual, 500-kw max. aural, 1476-ft. above av. terrain, 499-ft. above ground, 5891-ft. above sea level, lat. 32° 11' 25", long. 106° 36' 12". Transmitter, peak of Bishop Cap, Dona Ana County. Ownership: Adib Eden Sr., ltd. partner, 90%; Lillian E. Manfredi, gen. partner, 10%. Eden has interest in Family Television 55 Ltd., applicant for Ch. 55, Kenosha, Wis. & in applicant for new FM in Glendale, Ariz. Consulting engineer, Sterling Communications Inc. BPCT-820907KJ.

★ **SANTA FE (Ch. 11)**—KCHF, Son Bcstg. Inc., Box 4338, Albuquerque 87106. Phone: 505-884-7373. CP 11-23-82; 89.1-kw visual, 17.8-kw aural, 1823-ft. above av. terrain, 97-ft. above ground, 10,019-ft. above sea level, lat. 35° 47' 15", long. 106° 31' 35". Transmitter, No Name Mtn., E of Jemez Springs. Equipment, GE. Plant, \$185,236; yearly operating, \$120,000. Ownership: Non-stock, non-profit corp. Belarmino R. Gonzalez, pres.; Ruben A. Baca, v.p.; Clem M. Dixon, secy.; Marcimiliano Baca, treas. Counsel, Stuart Mitchell; consulting engineer, Serge Bergen. BPCT-5053. Starting Date: Late 1983. Albuquerque ADI.

## New York

★ **ALBANY-SCHENECTADY (Ch. 45)**—WUSV, Union Street Video Inc., 434 State St., Box 313, Schenectady 12301. CP 1-13-82; 5000-kw max. & 3160-kw horizontal visual, 500-kw max. & 316-kw horizontal aural, 875-ft. above av. terrain, 271-ft. above ground, 1791-ft. above sea level, lat. 42° 38' 13", long. 74° 00' 06". Transmitter, Pinnacle Rd., New Scotland. Equipment, RCA. Plant, \$1,162,950; quarterly operating, \$115,135. Ownership: Steven J. Tocco, pres., 33.02%; Keith Wheeler, v.p., 12.95%; Lenda Leonard, secy., 3.2%; Bruce D. Jackson, treas., 35.87%; Joseph C. Motto, 12.95%; Edward Rich, 1.98%. Counsel, Lauren A. Colby; consulting engineer, E. Harold Munn Jr. & Assoc. Inc. BPCT-800721KJ. Starting Date: Unreported. Albany-Schenectady-Troy ADI.

Amsterdam (Ch. 55)—New, Henry C. McCall, c/o Millard V. Oakley, Box 520, Livingston, Tenn. 38570. Phone: 615-823-5633. 870.96-kw max. visual, 8.7096-kw max. aural, 259-ft. above av. terrain, 295-ft. above ground, 1049-ft. above sea level, lat. 42° 59' 04", long. 74° 10' 58". Transmitter, 3.07-mi. NE of city center heading 2.2°T. Ownership: Henry C. McCall, pres., 100%; John D. Whalley, secy. ACSI is applicant for Ch. 66, Erie, Pa. Consulting engineer, Edward M. Johnson & Assoc. Inc. BPCT-830301KJ.



**Amsterdam (Ch. 55)**—New, G & M Bcstg. Inc., c/o Richard E. Fiore Jr., Box 981, Westfield, Mass. 01086. Phone: 413-569-0116. 4999-kw max. & 991-kw horizontal visual, 500-kw max. & 99.1-kw horizontal aural, 461-ft. above av. terrain, 495-ft. above ground, 1249-ft. above sea level, lat. 42° 59' 07.4", long. 74° 11' 10.2". Transmitter, 0.8-mi. S of junction of Rte. 30 & McQueen Rd., Amsterdam. Equipment, Comark. Ownership: Richard E. Fiore Jr., pres., Jeanne M. Brown, v.p., Judith A. Duclos, clerk, Joan E. Greer, treas. & Joyce E. Peregrin, 20% each. Fiore has interest in Prime Time Television Inc., licensee of WDSI-TV, Chattanooga, Tenn. Consulting engineer, John Fergie. BPCT-830429KJ.

† **Buffalo (Ch. 23 ETV)**—New, Commonwealth Foundation for Public Bcstg. Inc., Box 501, Feeding Hills, Mass. 01030. Correspondence, John J. McCarty, 1387 Main St., Springfield, Mass. 01103. 1870-kw max. & 1117-kw horizontal visual, 187-kw max. & 111.7-kw horizontal aural, 492-ft. above av. terrain, 659-ft. above ground, 1259-ft. above sea level, lat. 42° 47' 48.3", long. 78° 50' 00". Transmitter, western end of Lake Ave., Blasdell. Equipment, Comark. Plant, \$1,852,351; quarterly operating, \$236,000. Ownership: Non-profit corp. Officers: John E. Williamson, pres.; T. C. Price Zimmerman, v.p.; John J. McCarty, clerk; Andrew J. Kauffman, treas.; Randolph B. Bromery, Robert Craig & Kathryn F. Broman, dirs. Broman has interest in Springfield Television Corp., see Group Ownership of TV Stations. Counsel, Sanford, Adams, McCullough & Beard; consulting engineer, John A. Fergie (Feeding Hills, Mass.). BPCT-820226KF.

† **Buffalo (Ch. 23 ETV)**—New, Western New York Public Bcstg. Assn., Box 1263, Buffalo 14240. 1009-kw max. & 564-kw horizontal visual, 100.9-kw max. & 56.4-kw horizontal aural, 913-ft. above av. terrain, 934-ft. above ground, 1506-ft. above sea level, lat. 43° 01' 02", long. 78° 55' 00". Transmitter, Whitehaven Rd., E of Harvey Rd., Grand Island. Equipment, GE. Plant, \$917,000; yearly operating, \$697,707. Ownership: See WNED-TV, Buffalo, N.Y. Counsel, Schwartz, Woods & Miller; consulting engineer, John F. X. Browne & Assoc. BPET-820510KS.

**Buffalo (Ch. 49)**—New, Bison City Television 49 Limited Partnership, 7730 Forsyth, St. Louis, Mo. 63105. 2240-kw max. & 759-kw horizontal visual, 224-kw max. & 75.9-kw horizontal aural, 850-ft. above av. terrain, 959-ft. above ground, 1549-ft. above sea level, lat. 43° 01' 27", long. 78° 55' 40". Transmitter, 0.2-mi. NW of intersection of Whitehaven & Harvey Rds., Grand Island. Equipment, RCA. Plant, \$2,315,000; quarterly operating, \$755,250. Ownership: Bison City Television 49 Inc., gen. partner, 28%; Understein & Assoc., ltd. partner, 1%; Bison City TV 49 Inc., ltd. partner, 71%. Bison City Television 49 Inc. ownership: Harold E. Protter, pres., Gail Brekke, v.p., 10% jointly; B. Thomas Koon Jr., Robert L. Protter, v.p.s, 10% each; Martin Ludington, v.p.-secy. & Lee C. Ludington, 10% jointly; Anthony LaFata, chmn.-treas. & E. M. Reilly, 10% jointly; William T. Crowell, John M. Garagnani, Joe C. Sparks, Allan R. Wiegler, Frederick D. Gordon, 10% each. Counsel, Lovett, Hennessey, Stambler & Siebert; consulting engineer, Jules Cohen & Assoc. BPCT-791130LC. Note: Initial Decision of Administrative Law Judge Walter C. Miller 3-19-82 proposed grant. Review Board Decision 3-11-83 proposed grant.

**Buffalo (Ch. 49)**—New, Unific Bcstg. Co. of N.Y., 80 Morningside Lane, Amherst, N.Y. 14221. 1000-kw max. & 891.251-kw horizontal visual, 100-kw max. & 89.125-kw horizontal aural, 961-ft. above av. terrain, 999-ft. above ground, 1579-ft. above sea level, lat. 42° 58' 39", long. 78° 57' 21". Transmitter, NE corner of South Pkwy. & Bush Rd., Buffalo. Equipment, RCA. Plant, \$2,301,500; quarterly operating, \$257,400. Ownership: Edward D. Peace, pres., 36.875%; Lafayette D. Smith, secy., 14.375%; Dennis F. Smith, treas., 7.812%; Raymond Coleman, v.p., 6.25%; DeVaughn K. Peace, 7.812%; Richard & Susan Leisner, 11.094% each; Daniel S. Workman Jr., Walter Shields, James W. Bell, 1.562% each. Counsel, Reddy, Begley & Martin; consulting engineer, E. Harold Munn Jr. & Assoc. BPCT-791130LD. Note: Initial Decision of Administrative Law Judge Walter C. Miller 3-19-82 proposed denial. Review Board Decision 3-11-83 proposed denial.

**Ithaca (Ch. 52)**—New, Ithaca TV Assoc., Box 61412, Syracuse 13217. 105.2-kw visual, 10.52-kw aural, 1020-ft. above av. terrain, 297-ft. above ground, 2392-ft. above sea level, lat. 42° 23' 13", long. 76° 40' 10". Transmitter, peak of Connecticut Hill Rd., 1-mi. NW of Newfield town center. Equipment, Acrodyne. Ownership: Craig Fox, 38%; Peter Rydell, 37%; Kenneth Horowitz, 25%, all gen. partners, Fox & Rydell have interest in SWH Assoc., permittee of WSWB(TV), Scranton, Pa.; Hazleton TV Assoc., permittee of WERF(TV), Hazleton, Pa. & LPTV applicant in Duboisstown, Pa. Fox has interest in WOLF(AM), Syracuse, N.Y.; WAQX-FM, Manlius, N.Y.; applicants for new AMs in Canton & Cohoes, N.Y. Horowitz owns common-carrier paging systems in Plattsburgh, Glens Falls & Ithaca, N.Y. Counsel, Stuart B. Mitchell P.C. BPCT-82051KZ.

**Ithaca (Ch. 52)**—New, Oswego Broadcasting Inc., Paradise Rd., Central Square 13036. 14.1-kw max. visual, 1.41-kw max. aural, minus 279-ft. above av. terrain, 100-ft. above ground, 900-ft. above sea level, lat. 42° 25' 37", long. 76° 29' 55". Transmitter, South Hill, Ithaca. Equipment, Emcee. Ownership: Hampton Boozer, chmn.; Bernard Boozer, pres.-treas., 100%; Vernice Boozer, secy. PBCS is applicant for new FM in Ilion, N.Y. Counsel, Gordon & Healy; consulting engineer, Lechman, Colligan & Johnson. BPCT-820312KF.

**Jamestown (Ch. 26)**—New, Retherford Publications Inc., c/o Bill Retherford, 8545 E. 41st St., Tulsa, Okla. 74145. Phone: 918-663-1414. 1000-kw max. visual, 100-kw max. aural, 640-ft. above av. terrain, 555-ft. above ground, 2185-ft. above sea level, lat. 42° 05' 06", long. 79° 17' 23". Transmitter, 0.5-mi. E of Hwy. 17J, approx. 3-mi. SW of Jamestown. Ownership: Bill R. Retherford, pres., 96%; Mary J. Retherford, v.p. & Tim R. Retherford, 2% each. RPI is applicant for Ch. 53, Pontiac, Ill., Ch. 68, Hagerstown, Md., Ch. 5, Calumet, Mich., Ch. 28, Sheboygan, Wis., Ch. 33, Cheyenne, Wyo. & several LPTV stations. Consulting engineer, Edward M. Johnson & Assoc. Inc. BPCT-830818KG.

★ **KINGSTON (Ch. 63)**—New, Ulster County Communications Corp., Lost Clove Rd., Box 8, Big Indian 12410. CP 8-25-83; 1542-kw visual, 154-kw aural, 1619-ft. above av. terrain, 365-ft. above ground, 3165-ft. above sea level, lat. 42° 04' 53", long. 74° 06' 13". Transmitter, 0.25-mi. SW of top of Overlook Mtn., Woodstock. Equipment, Philips. Plant, \$1,563,675; quarterly operating, \$171,789. Ownership: Dean L. Gitter, pres., 57.97%; Gerald L. Wapner, secy., 0.72%; Cheryl L. Heller, treas.; James E. Alexander, 28.99%; C. Powers Taylor, 6.5%; Arthur Rashap, Trustee, Harriette P. Hess Trust, 5.8%. By agreement, all of principals' stock in UCCC (except half of Harriette P. Hess Trust's) has been placed in Founder's Trust & is to be voted by Dean Gitter until 4 years from grant of CP or 8 years from agreement date, whichever comes first. Alexander has interest in Frontier Community Communications Inc., LPTV applicant in several cities & owns Macedon Production Co. Inc., video software producer. Counsel, Tepper & Edmundson; consulting engineer, Edward M. Johnson & Assoc. Inc. BPCT-811028KF. Starting Date: Unreported. New York ADI.

★ **RIVERHEAD (Ch. 55)**—WLLG, LIFE Bcstg. Network Inc., 175 Crossways Park W., Woodbury 11797. CP 7-16-82; 5000-kw max. visual, 500-kw max. aural, 670-ft. above av. terrain, 679-ft. above ground, 764-ft. above sea level, lat. 40° 53' 50", long. 72° 54' 58". Transmitter, N of Middle County Rd., near Ridge. Equipment, CCI. Plant, \$1,704,279; yearly operating, \$129,500. Ownership: Non-profit, non-stock corp. Officers: Michael C. Pascucci, pres.; Eugene Genovese, v.p.; Gary L. Levine, secy.-treas. Counsel, Gammon & Grange; consulting engineer, Serge Bergen. BPCT-790813KG. Starting Date: Spring 1984. New York ADI.

★ **SYRACUSE (Ch. 43)**—WFWY, Orion TV Broadcasting of Syracuse Inc., c/o Fisher & Safranko, 74 State St., Albany, N.Y. 12207. CP 2-2-67; 228-kw max. & 200-kw horizontal visual, 45.6-kw max. & 36.6-kw horizontal aural, 870-ft. above av. terrain, 540-ft. above ground, 1860-ft. above sea level, lat. 42° 56' 44", long. 76° 06' 30". Transmitter, 5956 Bull Hill Rd., Onondaga, N.Y. Plant, \$243,075; yearly operating, \$150,000. Equipment, GE. Ownership: American International Pictures, 85%; Samuel Z. Arkoff, chmn.-pres.; Harvey Seslowsky, v.p., 15%. American International Pictures is a subsidiary of Orion Inc. Counsel, Nixon, Hargrave, Devans & Doyle; consulting engineer, Silliman & Silliman. BPCT-3712. Starting Date: Unreported. Syracuse ADI.

# CPs & Applications

New York—(Continued)

★ **SYRACUSE (Ch. 62)**—WKAF, Syracuse Channel 62 Inc., One Commerce Place, No. 825, Nashville, Tenn. 37239. CP 2-8-82; 1000-kw max. visual, 100-kw max. aural, 882-ft. above av. terrain, 556-ft. above ground, 1916-ft. above sea level, lat. 42° 57' 19", long. 76° 06' 34". Transmitter, 2.3-mi. SSE of Syracuse. Equipment, RCA. Plant, \$1,726,500; quarterly operating, \$131,700. Ownership: Douglas F. Ruhe, pres.-treas., 70%; George Fritzing, v.p.; Linda J. Thoren, v.p.-secy.; Home Security Financial Corp., 30%. HSFC ownership: George Fritzing, pres.-secy.-treas., 100%. Ruhe has interest in WFBN(TV), Joliet, Ill. Fritzing has interest in WGGF(TV), Lebanon, Pa.; KFAC-AM-FM, Los Angeles, Cal. & in MDS operations & applicants; LPTV applicants. Counsel, Fly, Shuebruk, Gagulne, Boros, Schulkind & Braun; consulting engineer, Moffet, Larson & Johnson. BPCT-791022KE. Starting Date: Unreported. Syracuse ADI.

★ **UTICA (Ch. 33)**—WTUV, Broadcast Facilities Co., 431 S. Wilbert Ave., Syracuse 13204. CP 2-26-82; 53.5-kw visual, 5.35-kw aural, minus 125-ft. above av. terrain, 255-ft. above ground, 690-ft. above sea level, lat. 43° 06' 09", long. 75° 13' 53". Transmitter, 102 Lafayette St. Equipment, Acrodyne. Plant, \$562,400; quarterly operating, \$49,625. Ownership: Robert Raide, 100%. Counsel, Lauren A. Colby; consulting engineer, E. Harold Munn Jr. & Assoc. Inc. BPCT-791012KE. Starting Date: Unreported. Utica ADI. Note: Sale pends.

**Watertown (Ch. 50)**—Inter-County Communications Corp., c/o Grover H. Hubbell, 199 Wealtha Ave., Watertown 13601. Phone: 315-782-1240. 100-kw max. visual, 10-kw max. aural, 493-ft. above av. terrain, 330-ft. above ground, 1320-ft. above sea level, lat. 43° 57' 25", long. 75° 49' 21". Transmitter, 5.7-mi. E of Watertown boundary, 700-ft. N of Rte. 126. Ownership: Grover H. Hubbell, pres.-treas., 100%. ICC owns W25AB, LPTV station in Watertown, N.Y.; has interest in WATN(AM), Watertown & new FM permittee in Carthage, N.Y. Hubbell will divest radio interests upon grant of this application. Counsel, Stuart B. Mitchell & Assoc.

**Watertown (Ch. 50)**—New, Women's Bcstg. of Watertown, c/o Peggy Sparks, 6320 Trailhead Circle, Knoxville, Tenn. 37920. Phone: 615-573-4220. 999-kw max. visual, 99-kw max. aural, 349-ft. above av. terrain, 299-ft. above ground, 1149-ft. above sea level, lat. 43° 57' 25", long. 75° 49' 21". Transmitter, 4.5-mi. ESE of Watertown, just N of Hwy. 3. Ownership: Peggy Sparks, 100%. Sparks owns applicants for Ch. 23, Arcata, Cal.; LPTV station in Moses Lake, Wash. Consulting engineer, Edward M. Johnson & Assoc. Inc. BPCT-830217KH.

## North Carolina

# **ASHEVILLE (Ch. 21)**—WHNS, Harry J. Pappas, 5111 E. McKinley Ave., Fresno, Cal. 93727. Phone: 209-255-2600. 3349.7-kw visual, 402-kw aural, 2509-ft. above av. terrain, 1609-ft. above ground, 5049-ft. above sea level, lat. 35° 10' 57", long. 82° 40' 57". Transmitter, Slick Rock Mtn., Transylvania County. Ownership: Harry J. Pappas, pres., 100%. Pappas Telecasting is licensee of KMPH(TV), Visalia-Fresno, Cal. & applicant for Ch. 42, Omaha, Neb. Note: Began operation 7-5-53; left air 1983. Plans to resume operation: 1984.

**Asheville (Ch. 62)**—New, Local Majority Television, c/o Millard V. Oakley, Box 520, Livingston, Tenn. 38570. Phone: 615-823-5633. 1995.3-kw max. visual, 19.95-kw max. aural, 1009-ft. above av. terrain, 299-ft. above ground, 3499-ft. above sea level, lat. 35° 32' 06", long. 83° 29' 30". Transmitter, 2-mi. from US 74, approx. 2-mi. from Blue Ridge Pkwy., near Busbee Mtn. Ownership: Millard V. Oakley, 100%. LMT is applicant for Ch. 17, Tuscaloosa, Ala.; Ch. 64, Scranton, Pa. & Ch. 30, Odessa, Tex. Oakley is licensee of W07BM, LPTV station in Cookeville, Tenn.; has interest in WCSV(AM), Crossville, WREA(AM), Dayton, WLIV-AM-FM, Livingston & WNPC(AM), Newport, Tenn. & in applicant for new FM in Killen, Tex. Consulting engineer, Edward M. Johnson & Assoc. Inc. BPCT-830201KF.

★ **BURLINGTON (Ch. 16)**—WRDG, Kearn Family Group, 897 Hinckley Rd., Burlingame, Cal. 94010. Phone: 415-342-6023. CP 3-10-82; 3390-kw max. visual, 339-kw max. aural, 838-ft. above av. terrain, 571-ft. above ground, 1434-ft. above sea level, lat. 35° 58' 25", long. 79° 25' 40". Transmitter, Cane Creek Mtn., W of Hwy. 2327, near Snow Camp. Equipment, GE. Plant, \$450,000; quarterly operating, \$327,270. Ownership: Louis J., Shirley C., Janet J. & Robert L. Kearn, 100% collectively. Consulting engineer, Sisk Engineering. BPCT-801208KI. Starting Date: Unreported. Greensboro-Winston Salem-High Point ADI.

★ **FAYETTEVILLE (Ch. 62)**—WFCT, Fayetteville-Cumberland Telecasters Inc., 301 W. Main St., Box 586, Durham 27702. CP 6-29-81; 2547-kw max. visual, 254.7-kw max. aural, 704-ft. above av. terrain, 774-ft. above ground, 949-ft. above sea level, lat. 32° 02' 46", long. 78° 58' 58". Transmitter, 0.38-mi. NW of intersection of U.S. 401 & Bypass 401, near Fayetteville. Plant, \$2,215,500; quarterly operating, \$114,450. Ownership: Thomas O. McCaffrey, pres.; Robinson O. Everett, v.p.; Katherine R. Everett, secy.-treas.; Ben T. Perry, asst. secy.-treas.; American Telecasters Inc., 100%. ATI ownership: Jacob H. Froelich Jr., pres., 10.02%; Thomas O. McCaffrey, exec. v.p., 2%; Robinson O. Everett, v.p., Katherine R. Everett, secy., 24% each; George W. Lyles Jr., treas., G. Nolan Beardon, J. Harris Covington, 10.02% each; Jack M. Campbell, 9.82%. Principals have interest in WGGT, Greensboro, N.C. & CP for WJKA Ch. 26, Wilmington, N.C. Counsel, Baraff, Koerner, Olender & Hochberg; consulting engineer, Moffet, Larson & Johnson. BPCT-800327KI. Starting Date: Unreported. Fayetteville ADI.

★ **FOREST CITY (Ch. 66)**—WSQY-TV, Forest City Television Inc., 900 N.W. Eighth Ave., Gainesville, Fla. 32601. Phone: 904-371-7771. CP 3-28-83; 82.2-kw max. visual, 8.2-kw max. aural, 1907-ft. above av. terrain, 126-ft. above ground, 3361-ft. above sea level, lat. 35° 15' 58", long. 82° 14' 38". Transmitter, Tryon Peak, 3-mi. NW of Columbus. Ownership: Raymond K. Sisler, pres., 10%; Harvey M. Budd & Mark K. Goldstein, v.p.s.; Thomas Sonsini, treas.; American Communications & Television Inc., 90%. ACTI ownership: Mark K. Goldstein, pres., 17.76%; Harvey M. Budd, exec. v.p., 17.89%; Thomas Sonsini, v.p., 11.30%; Joel Berman, secy.-treas., 3.04%; Jerald Newirth, 1.40%; Mr. & Mrs. Alex Grief, 0.91%; Mr. & Mrs. Fred Yeaton, 0.91%; remainder publicly held, none with more than 1%. ACTI owns KOOG-TV, CP for Ch. 30, Ogden, Utah; is buying permittee of WTGS(TV), Hardeeville, S.C.; 49% of LPTV stations W02BE, Lake City & W07BP, Ocala, Fla.; interest in LPTV W04BN, Orlando, Fla.; is buying 80% of WMNX(FM), Tallahassee, Fla.; owns cable systems at Alachua & Hawthorne, Fla.; cable franchises at McIntosh & Reddick, Fla. ACTI subsidiary, Telesat Cablevision Inc. has SMATV interests in southern Fla. ACTI has TV applications in Salem, Ore.; Rome, Ga.; Green Valley, Ariz.; Fort Collins, Colo.; through subsidiaries it has FM application in Micanopy, Fla. & 14 pending LPTV applications, all in Fla. Counsel, Cordon & Jacob; consulting engineer, Kessler & Gehman Assoc. Inc. BPCT-821215KE. Starting Date: Unreported. Greenville-Spartanburg-Asheville ADI.

**Goldsboro (Ch. 17)**—New, Friendship Bcstg. Inc., 110 Hunters Lane, Elizabeth City 27909. Phone: 919-335-4371. 1117-kw max. visual, 112-kw max. aural, 999-ft. above av. terrain, 1053-ft. above ground, 1153-ft. above sea level, lat. 35° 35' 24", long. 77° 58' 30". Transmitter, W side of U.S. Rte. 117, 2.8-mi. N of Fremont. Ownership: A. Hartwell Campbell, pres., 15.3846%; Thomas H. Campbell, v.p.-treas., 30.7692%; Elizabeth S. Campbell, secy., 15.3846%; William L. Alford, Allen C. Barbee, John W. Winters Sr., Marvin E. Hill & J. Timothy Thornton, 7.6923% each. A. H. Campbell owns WGAI(AM), Elizabeth City, N.C. T. H. Campbell owns FM permittee in Columbia, N.C. Counsel, Fletcher, Heald & Hildreth; consulting engineer, Edward F. Lorentz & Assoc. BPCT-821222KG.

**Goldsboro (Ch. 17)**—New, Group H Bcstg. Corp., Box 604, Hardeeville, S.C. 29927. Phone: 803-785-2166. 3302.9-kw max. & 2505.5-kw horizontal visual, 330.29-kw max. & 250.55-kw horizontal aural, 1165-ft. above av. terrain, 1194-ft. above ground, 1339-ft. above sea level, lat. 35° 28' 00", long. 78° 17' 30". Transmitter, State Rd. 2510, NE of State Rd. 1007, near Smithfield. Ownership: Randall G. Harvey, pres., 100%. Counsel, Hogan & Hartson; consulting engineer, E. Harold Munn Jr. & Assoc. Inc. BPCT-821028KE.

**Goldsboro (Ch. 17)**—New, Wayne Telecasters, Box 1355, Goldsboro 27530. Phone: 919-734-8003. 2850-kw max. visual, 420-kw max. aural, 1159-ft. above av. terrain, 1190-ft. above ground, 1335-ft. above sea level, lat. 35° 28' 00", long. 78° 17' 30". Transmitter, junction of State Rds. 1007 & 2510, near Smithfield. Ownership: George G. Beasley & Jerry W. Dixon, 40% each; Julie C. Hagans, 10%; Bruce & Shirley Beasley, 5% each, all gen. partners. The Beasleys have interest in WTIP & WVSR(FM), Charleston, W.Va. & Beasley Cablevision of Eastern N.C. Inc., cable TV operator in Topsail Beach, Warsaw & Surf City, N.C. G. & B. Beasley have interest in WDMT(FM), Cleveland, O. G. Beasley owns WKBX(AM) & WSGF(FM), Savannah, Ga.; WWMO(FM), Reidsville, N.C.; has interest in WGAC(AM), Augusta, Ga.; WYNG(FM), Evansville, Ind.; WFMC(AM) & WOKN(FM), Goldsboro & WFAI(AM), Fayetteville, N.C.; WMOO(AM) & WBLX(FM), Mobile, Ala. Counsel, Blum & Nash; consulting engineer, John H. Mullaney Consulting Radio Engineers Inc. BPCT-821222KH.

★ **GREENSBORO (Ch. 61)**—WLXI-TV, Consolidated Bestg. Corp., c/o Gary S. Smithwick, 415 N. Trade St., Winston-Salem, N.C. 27101. CP 7-28-81; 500-kw max. visual, 50-kw max. aural, 564-ft. above av. terrain, 499-ft. above ground, 1459-ft. above sea level, lat. 36° 08' 58", long. 80° 03' 21". Transmitter, 2-mi. NE of Kernersville. Ownership: Gary S. Smithwick, pres., 30%; Perley A. Thomas, v.p., 30%; Harrell Powell Jr., secy., 30%; W. Eugene Johnston, treas., 10%. Counsel, Gary S. Smithwick; consulting engineer, Serge Bergen. BPCT-790205KE. Starting Date: Late 1983. Greensboro-Winston Salem-High Point ADI.

★ **GREENVILLE (Ch. 14)**—New, Elcom Inc., Box 550, Bethel 27812. CP 3-25-83; 5000-kw max. & 3040-kw horizontal visual, 500-kw max. & 304-kw horizontal aural, 1478-ft. above av. terrain, 1521-ft. above ground, 1549-ft. above sea level, lat. 35° 22' 17", long. 77° 23' 55". Transmitter, State Rd. 118, 2.1-mi. E of Grifton. Equipment, RCA. Plant, \$3,770,400; quarterly operating, \$230,375. Ownership: Charles E. Franklin, pres. & Elizabeth S. Franklin, secy., 90% jointly; Ebern E. Allen, v.p. & Kay R. Allen, treas., 10% jointly. C. Franklin has interest in Francon Inc., licensee of WJIK(AM), Camp Lejeune, N.C. & Trans Video Productions, TV programming production co. in Bethel, N.C. E. Allen owns Ebern Allen & Assoc., radio & TV public relations firm in Bethel, N.C. Counsel, Reddy, Begley & Martin; consulting engineer, E. Harold Munn Jr. & Assoc. BPCT-820216KG. Starting Date: Unreported. Greenville-New Bern-Washington ADI.

★ **HIGH POINT (Ch. 67)**—WIUW, High Point Community Television Inc., c/o Horace Ward, 7300 Loch Lomond, Bethesda, Md. 20034. CP 6-22-82; 4800-kw max. & 2218-kw horizontal visual, 480-kw max. & 221.8-kw horizontal aural, 2052-ft. above av. terrain, 1251-ft. above ground, 3141-ft. above sea level, lat. 36° 22' 53.5", long. 80° 21' 14". Transmitter, 0.9-mi. on WSJS Tower Rd. off County Rd. 1172, King. Equipment, RCA. Plant, \$35,000; quarterly operating, \$380,200. Ownership: Horace Ward, pres., 65%; Barbara J. Ward, v.p.; HP Community Television, 35%. The Wards are applicants for LPTV stations. H. Ward owns 45% of Knoxmedia Inc., applicant for Ch. 8, Knoxville, Tenn. Counsel, B. T. Wade; consulting engineer, Robert L. Purcell. BPCT-810615KS. Starting Date: Unreported. Greensboro-Winston Salem-High Point ADI.

**Kannapolis (Ch. 64)**—New, Community Action Communications Inc., c/o Abe Thiessen, Suite 418, Uptain Bldg., Chattanooga, Tenn. 37411. 12.42-kw visual, 1.24-kw aural, 318-ft. above av. terrain, 296-ft. above ground, 1080-ft. above sea level, lat. 35° 30' 18", long. 80° 33' 07". Transmitter, Goldfish Rd., near Kannapolis. Equipment, Emcee. Plant, \$12,500; yearly operating, \$189,480. Ownership: Truth Temple Inc., 100%. Officers: Joel Fowler Jr., pres.; Floyd Fry Jr., v.p.; Sharon Powell, secy.; Dick Shoff, treas. Counsel, Larry Perry (Oak Ridge, Tenn.); consulting engineer, B. Scott Baxter & Assoc. (Brentwood, Tenn.). BPCT-800516KO.

**Kannapolis (Ch. 64)**—New, Focus Television Co., a Joint Venture, One Commerce Place, Nashville, Tenn. 37239. 1520-kw visual, 152-kw aural, 1372-ft. above av. terrain, 1459-ft. above ground, 2049-ft. above sea level, lat. 35° 20' 11", long. 80° 36' 49". Transmitter, 0.2-mi. SE of State Rte. 49 & County Rd. 1158, S of Concord. Equipment, RCA. Ownership: Kannapolis Television Co., a Joint Venture, 70%; Focus Bestg. of Kannapolis Inc., 30%. KTC ownership: Kannapolis Bestg. Co., 55%; Cabarras Television Corp., 45%. KBC ownership: Hugh M. Boyd, pres., 30%; James G. Wilks, v.p., 10%; Kathryn O. Boyd, secy. & John D. Boyd, treas., 30% each. CTC ownership: Home News Publishing Co., 100%. HNPC ownership: William M. Boyd, pres., 27.38%; Estate of Hugh N. Boyd, 48.35%; 8 others, none with more than 8%. FBKI ownership: See WFBN Joliet, Ill. BPCT-790928KI.

★ **LEXINGTON (Ch. 20)**—WEJC, Koinonia Broadcasting Inc., Box 33, Landis 28088. CP 1-26-83; 5000-kw max. visual, 500-kw max. aural, 1731-ft. above av. terrain, 1914-ft. above ground, 2649-ft. above sea level, lat. 35° 52' 13", long. 79° 50' 25". Transmitter, WFMJ Tower NE of Sophia. Equipment, Townsend Assoc. Plant, \$1,132,000; quarterly operating, \$148,440. Ownership: Non-stock, non-profit corp. William P. Register, pres.; Charles D. Brown, v.p.; Carolyn R. Register, secy.-treas. Counsel, Gammon & Grange; consulting engineer, Serge Bergen. BPCT-810624KE. Starting Date: Unreported. Greensboro-Winston Salem-High Point ADI.

† **Roanoke Rapids (Ch. 36 ETV)**—New, University of North Carolina, 910 Raleigh Rd., Box 2688, Chapel Hill 27514. 1260-kw visual, 120-kw aural, 1452-ft. above av. terrain, 1483-ft. above ground, 1767-ft. above sea level, lat. 36° 17' 28", long. 77° 50' 10". Transmitter, 1.5-mi. NE of intersection of NC-561 & NC-48, Brinkleyville. Equipment, Comark. Ownership: See WUNC-TV, Chapel Hill, N.C. Counsel, Schwartz, Woods & Miller. BPET-830104KE.

★ **WILMINGTON (Ch. 26)**—WJKA, Wilmington Telecasters Inc., c/o George Lyles, Box 5408, High Point, N.C. 27262. CP 4-14-82; 2864-kw max. visual, 286.4-kw max. aural, 1644-ft. above av. terrain, 1989-ft. above ground, 2049-ft. above sea level, lat. 34° 07' 51", long. 78° 11' 16". Transmitter, 5-mi. NNW of Bolivia on Lewis Swamp Rd. Equipment, RCA. Plant, \$2,674,000; quarterly operating, \$114,450. Ownership: Katherine R. Everett, pres.; Ben T. Perry III, v.p.; Dorothy G. Bullock, secy.-treas.; America Telecasters Inc., 100%. ATI ownership: Jacob H. Froelich Jr., pres., 10.02%; Thomas O. McCaffrey, exec. v.p., 2%; Robinson O. Everett, v.p., Katherine R. Everett, secy., 24% each; George W. Lyles Jr., treas., G. Nolan Beardon, J. Harris Covington, 10.02% each; Jack M. Campbell, 9.82%. ATI is permittee of WFCT, Ch. 62, Fayetteville, N.C. All of above have interest in Guilford Telecasters Inc., licensee of WGGT, Greensboro, N.C. Counsel, Baraff, Koerner, Olender & Hochberg; consulting engineer, Moffet, Larson & Johnson. BPCT-810121KO. Starting Date: Unreported. Wilmington ADI.

North Dakota

**Bismarck (Ch. 17)**—New, WDAY Inc., 301 Eighth St. S., Fargo 58103. Phone: 701-237-6500. 510-kw max. visual, 90-kw max. aural, 948-ft. above av. terrain, 649-ft. above ground, 2869-ft. above sea level, lat. 46° 35' 11", long. 100° 48' 20". Transmitter, 2-mi. S & 4-mi. E of St. Anthony. Ownership: See WDAY-TV, Fargo, N.D. Note: Proposed satellite of WDAY-TV, Fargo, N.D. Counsel, Marmet & McCombs. BPCT-830620KJ.

**Minot (Ch. 14)**—New, WDAY Inc., 301 Eighth St. S., Fargo 58103. Phone: 701-237-6500. 510-kw max. visual, 90-kw max. aural, 2718-ft. above av. terrain, 649-ft. above ground, 2749-ft. above sea level, lat. 48° 03' 13", long. 101° 23' 05". Transmitter, 11.5-mi. S & 4-mi. W of Minot. Ownership: See WDAY-TV, Fargo, N.D. Note: Proposed satellite of WDAY-TV, Fargo, N.D. Counsel, Marmet & McCombs. BPCT-830620KL.

★ **PEMBINA (Ch. 12)**—KWBA, Satellite Television Service Inc., 4001 13th Ave. S., Fargo 58103. CP 7-30-81; 316-kw visual, 31.6-kw aural, 1397-ft. above av. terrain, 1444-ft. above ground, 2249-ft. above sea level, lat. 48° 59' 20", long. 97° 26' 31". Transmitter, 8.6-mi. W of Pembina. Equipment, RCA. Plant, \$565,000; yearly operating, \$602,800. Ownership: J. L. Wood, pres., 10%; John W. Boler, v.p.-treas., 80%; Robert Alphson, secy., 10%. For other Boler interests, see CP for Ch. 26, Bemidji, Minn. Counsel, Wilkinson, Barker, Knauer & Quinn. Note: Holds subscription television authorization. BPCT-791129KO. Starting Date: Unreported. Fargo ADI.

Ohio

★ **AKRON (Ch. 55)**—New, Rhema Television Corp., c/o 31478 Bagley Rd., North Ridgeville 44039. Corp. office: 3610 Monterey Dr., Norton, Ohio 44203. CP 6-14-83; 2298-kw max. visual, 229.8-kw max. aural, 582-ft. above av. terrain, 480-ft. above ground, 1649-ft. above sea level, lat. 41° 16' 50", long. 81° 37' 22". Transmitter, 8200 Snowville Rd., Brecksville. Equipment, Comark. Plant, \$223,116; yearly operating, \$139,650. Ownership: Non-stock, non-profit corp. Clair L. Pifer, chmn.; Amer C. Shab, pres.; Josephine Shropshire, v.p.; Bill McKinney, v.p.; William Cooperider, secy.; Albert L. Wagner, treas. Counsel, Gammon & Grange; consulting engineer, Carl E. Smith. BPCT-800806KI. Starting Date: Unreported. Akron ADI.

**Chillicothe (Ch. 53)**—New, Triplett & Assoc., Route 2, E. Sandusky Ave., Bellefontaine 43311. 63-kw visual, 6.28-kw aural, 328-ft. above av. terrain, 390-ft. above ground, 1120-ft. above sea level, lat. 39° 24' 17", long. 82° 58' 19". Transmitter, 5-mi. N of Chillicothe. Equipment, Emcee. Plant, \$46,451; yearly operating, \$55,314. Ownership: Wendell A. Triplett, 49%; Marc S. Triplett, 26%; Robert S. Triplett, 20%; C. L. Dunnigan III & Sally A. Dunnigan, 5% jointly; all gen. partners. W. Triplett owns Triplett Bestg. Co. Inc., parent corp. for WTOO-AM-FM, Bellefontaine & WOSE(FM), Port Clinton, O.; WTKC(AM), Lexington, Ky. & WCOR-AM-FM, Lebanon, Tenn. M. Triplett owns 60% of Triplett Bestg. of Indiana Inc., permittee of WAXT(FM), Alexandria, Ind. R. Triplett owns 33.33% of licensee of WWJM(FM), New Lexington, O. & 50% of licensee of WTRJ(AM), Troy, O. Counsel, Marc S. Triplett (Bellefontaine, O.); consulting engineer, Wendell A. Triplett. BPCT-800625KE.



# CPs & Applications

Ohio—(Continued)

- ★ **COLUMBUS (Ch. 28)**—WTTE, Commercial Radio Institute Inc., 3500 Parkdale Ave., Baltimore, Md. 21211. CP 1-9-81; 1916-kw max. & 740-kw horizontal visual, 383-kw max. aural, 965-ft. above av. terrain, 985-ft. above ground, 1905-ft. above sea level, lat. 40° 09' 33.5", long. 82° 55' 21.5". Transmitter, 6680 State Rte. 3, Westerville. Equipment, Comark. Plant, \$1,000,000; yearly operating, \$1,000,000. Ownership: Commercial Radio Institute Inc. owns 39% of WBFF(TV), Baltimore & is licensee of WPTT-TV, Pittsburgh, Pa. Counsel, Fisher, Wayland, Cooper & Leader; consulting engineer, Carl T. Jones Assoc. BPCT-4925. Starting Date: Jan. 1, 1984. Columbus ADI.
- Dayton (Ch. 45)**—New, Channel 45 Co., Box 666, Riverhead, N.Y. 11901. 1390-kw max. visual, 275-kw max. aural, 1049-ft. above av. terrain, 1189-ft. above ground, 2049-ft. above sea level, lat. 39° 43' 20", long. 84° 14' 59". Transmitter, 3896 Guthrie Rd., Dayton. Equipment, RCA. Plant, \$305,000; quarterly operating, \$423,000. Ownership: Richard I. Adrian, David B. Harper & Michael Finkelstein, gen. partners, 33.33% each voting, 20% each equity; Oppenheimer & Co., ltd. partner, 40% equity. Finkelstein & Oppenheimer & Co. have interest in WTXK(TV), Waterbury, Conn. Adrian owns East Shore Bcstg. Corp., licensee of WRCN-AM-FM, Riverhead, N.Y. Counsel, Nixon, Hargrave, Devans & Doyle; consulting engineer, Smith & Powstenko. BPCT-800123KE. Initial Decision of Administrative Law Judge Joseph Stirner 4-14-83 proposed denial.
- Dayton (Ch. 45)**—New, Dayton Telecasting Inc., Suite 435, Hulman Bldg., Dayton 45402. 2393-kw max. & 1991-kw horizontal visual, 239.2-kw max. & 229.9-kw horizontal aural, 1169-ft. above av. terrain, 1149-ft. above ground, 2049-ft. above sea level, lat. 39° 43' 08.5", long. 84° 16' 01". Transmitter, N side of Frytown Rd., 0.39-mi. NE of intersection with State Rte. 4, near Dayton. Equipment, RCA. Plant, \$3,658,486; quarterly operating, \$405,000. Ownership: Henry Posner Jr., chmn., 37.5%; Albert M. Holtz, pres.-gen. mgr., 21%; David Grigsby, v.p. & station mgr., 20%; Samuel Tolbert, v.p. engineering, 10%; Fred W. Schwarz, v.p.-treas., 1%; Thomas D. Wright, secy.-gen. counsel, 10.5%. Posner, Holtz, Wright & Schwarz own WVAH-TV, Charleston, W.Va.; Ch. 24 applicant, Wichita, Kan. Counsel, Fisher, Wayland, Cooper & Leader; consulting engineer, Edward F. Lorentz & Assoc. BPCT-800430KI. Initial Decision 4-14-83 proposed denial.
- Dayton (Ch. 45)**—New, Sinder Bcstg. of Ohio Inc., 2971 Bluefield Ave., Dayton 45414. 5000-kw max. & 3802-kw horizontal visual, 500-kw max. & 380-kw horizontal aural, 1166-ft. above av. terrain, 1106-ft. above ground, 2046-ft. above sea level, lat. 39° 43' 17", long. 84° 15' 24". Transmitter, W. Carrolton Rd., 1600-ft. N of Frytown Rd., Dayton. Equipment, Comark. Plant, \$2,506,925; quarterly operating, \$329,500. Ownership: Alfred M. Sinder, chmn.-pres., 83.98%; Altagracia Ramos & Lawrence E. Brown, v.p.s.; Frederic L. Sinder, secy., Harold Hemmelgarn, treas., Robert H. Meyer, Irv L. Schwartz, Jon Sinder, Larry I. McGregor & Jack L. Ames, 1.78% each. The Sinders & Meyer have interest in Dayton Communications Corp., MDS applicant & licensee (also thru subsidiary). Counsel, Sundlun, George, Scher & Singer; consulting engineer, Stanley P. Lapin. BPCT-800718KE. Initial Decision of Administrative Law Judge Joseph Stirner 4-14-83 proposed grant.
- Defiance (Ch. 65)**—New, Community Television Assoc., 1901 Tanglewood Dr., Defiance 43512. 1191-kw max. & 769-kw horizontal visual, 120-kw max. & 77.5-kw horizontal aural, 1013-ft. above av. terrain, 1039-ft. above ground, 1746-ft. above sea level, lat. 41° 13' 01", long. 84° 21' 03". Transmitter, 4.6-mi. S of Defiance, 0.53-mi. E of State Rte. 66. Equipment, RCA. Ownership: Satellite Home Television Inc., gen. partner, 51%; Kencatt Communications Inc., gen. partner, 49%. SHT ownership: Eddie L. Bernal, pres., 100%. KCI ownership: James A. Kennedy, pres. & Nancy H. Ducatt, 47% each; Joseph Barentine, 5%; Robert Foldvary, 1%. CTC is LPTV applicant in several cities. Consulting engineer, Cohen & Dippell. BPCT-820510KV.
- Defiance (Ch. 65)**—New, Craig Bcstg. Co., 26699 Eckel Rd., Perrysburg 43551. 82.6-kw visual, 8.26-kw aural, 470-ft. above av. terrain, 525-ft. above ground, 1235-ft. above sea level, lat. 41° 16' 26", long. 84° 28' 45". Transmitter, U.S. 24, W of Whetstone Rd., Defiance. Equipment, Acrodyne. Plant, \$444,641; quarterly operating, \$62,346. Ownership: Dale K. Craig, pres.-treas., 60%; Brian D. Craig, v.p.-gen. mgr.; Gail Corp., 40%. GC ownership: Dale K. Craig, pres., 100%. D. Craig owns trucking & real estate investment firms. Counsel, Thomas C. Henry; consulting engineer, E. Harold Munn Jr. & Assoc. BPCT-820304KE.
- Mansfield (Ch. 68)**—New, Amos Communications Inc., 911 Vandemark Rd., Sidney 45367. Phone: 513-498-2111. 3630-kw max. visual, 528-kw max. aural, 750-ft. above av. terrain, 784-ft. above ground, 1999-ft. above sea level, lat. 40° 28' 54", long. 82° 38' 43". Transmitter, 2.1-mi. E of Chesterville on Chester Twp. Rd. 178. Ownership: J. Daniel Francis, pres.; John O. Amos, secy. & Richard E. McCasland, treas.; Amos Press Inc., 100%. API ownership: J. Daniel Francis, pres., 8.9%; Richard McCasland, sr. v.p.-treas., 1.1%; Thomas L. Watkins, exec. v.p., 0.3%; Wayne A. Lawrence, v.p., 0.05%; John O. Amos, secy., 19.5%; J. Oliver Amos, 16.1%; Margaret A. Francis, 10.4%; Cecil L. Watkins, 6.5%; 33 others, none with more than 4% each. API publishes Sidney Daily News, Sidney, O. & is LPTV applicant in several cities. Counsel, Daly, Joyce & Borsari; consulting engineer, John H. Mullaney Consulting Radio Engineers Inc. BPCT-830506LX.
- Mansfield (Ch. 68)**—New, Eagle Bcstg. Inc., 34 W. Second St, Suite 11, Ashland 44805. Correspondence, Richard Leidy, 401 College Ave., Ashland 44805. 1000-kw max. visual, 100-kw max. aural, 1327-ft. above av. terrain, 1200-ft. above ground, 2540-ft. above sea level, lat. 40° 33' 21", long. 82° 26' 41". Transmitter, 1.16-mi. SSE from intersection of Rte. 95 & Divilbliss Rd., 1.95-mi. SW of Butler. Ownership: Joseph R. Schultz, chmn.-treas., Richard D. Leidy, pres.-secy. & Billie J. Clinger, v.p., 33.3% each. Warren E. Rupp, James F. Preston Jr., Elton Whitted, Thomas L. Stoffer, Charles K. Hill Thomas F. Olin, trustees. Principals are trustees of Ashland College, licensee of WRDL(FM), Ashland, O. Counsel, Perkins & Root; consulting engineer, Carl E. Smith Consulting Engineers. BPCT-830506L3.
- Portsmouth (Ch. 30)**—New, Janesville Bcstg. Co., c/o Brian Friedman, 1815 Glendon Ave., Suite 303, Los Angeles, Cal. 90025. Phone: 213-552-7878. 665.27-kw max. visual, 66.52-kw max. aural, 665-ft. above terrain, 276-ft. above ground, 1381-ft. above sea level, lat. 38° 43' 20", long. 83° 00' 05". Transmitter, 1-mi. SW of Portsmouth. Ownership: Brian Friedman, 75%; Ken Russell, 25%. JBC is permittee of Ch. 57, Janesville, Wis. Consulting engineer, Consolidated Communications Inc. BPCT-821108KG.
- Portsmouth (Ch. 30)**—New, Radio Station WPAY Inc., c/o Thomas E. Reeder, Box 951, Portsmouth 45662. Phone: 614-353-5176. 49.3-kw max. visual, 4.93-kw max. aural, 874-ft. above av. terrain, 515-ft. above ground, 1615-ft. above sea level, lat. 38° 43' 20", long. 83° 00' 05". Transmitter, 0.2-mi. S of South Portsmouth. Equipment, Acrodyne. Ownership: Paul F. Braden, pres., 100%; Earl W. Francis, exec. v.p.; Dennis G. Hogan, secy.; Ruth M. Braden, treas. Applicant is licensee of WPAY-AM-FM, Portsmouth, O. Counsel, Booth & Freret; consulting engineer, Cohen & Dippell. Note: Requests waiver of rules to own TV station in same market as radio stations. BPCT-820909KK.
- ★ **SHAKER HEIGHTS (Ch. 19)**—WOIO, Channel 19 Inc., 2577 Overlook Rd., Cleveland Heights, O. 44106. CP 10-14-82; 1000-kw max. & 755-kw horizontal visual, 200-kw max. & 151.2-kw horizontal aural, 1014-ft. above av. terrain, 836-ft. above ground, 1971-ft. above sea level, lat. 41° 20' 28", long. 81° 44' 24". Transmitter, 9946 Ridge Rd., North Royalton. Equipment, RCA. Plant, \$798,000; yearly operating, \$535,000. Ownership: Hubert B. Payne, pres.; Norman Wain, v.p.; William A. Derrick Jr., secy.; Robert C. Weiss, treas. Common stock: Metroplex Communications, 50%; Diamond Bcstg. Inc., 50%. Preferred stock: Milton Maltz, 67%; Carl E. Hirsch, 30%; John R. Wilson, 3%. Norman Wain & Robert C. Weiss have interest in KOAX-FM, Dallas-Fort Worth; WHYI-FM, Miami-Fort Lauderdale; WOKF(FM), Clearwater, Fla. For Maltz's interests, see Malrite under Group Ownership of TV Stations. Counsel, Miller & Fields; consulting engineer, Ralph E. Evans Assoc. (Chilensville, Wis.). BPCT-5242. Starting Date: Unreported. Cleveland ADI.
- Toledo (Ch. 24)**—New, Citicom Bcstg. of Ohio Inc., 950 Third Ave., New York, N.Y. 10022. 4370-kw max. visual, 72.8-kw max. aural, 1390-ft. above av. terrain, 1437-ft. above ground, 2016-ft. above sea level, lat. 41° 40' 03", long. 83° 21' 22". Transmitter, W of Cousino Rd., at Arquette Rd., Jerusalem. Ownership: Robert T. Howard, pres., 30%; Scott H. Robb, v.p.-secy., Wake L. Warthen, v.p.-treas., David L. Kuhns, v.p.-gen. counsel & Morton S. Robson, v.p., 17.5% each. Principals own WWCN(AM), Albany, N.Y.; WBEC-AM-FM, Pittsfield, Mass. & Citicom Broadcast Services Inc., broadcast consulting firm. Robb has interest in Metrovision Inc., permittee of WFDG(TV), Ch. 28, New Bedford, Mass. Counsel, Robb & Kuhns (New York). Note: Requests facilities of WDHO-TV, Toledo. BPCT-820730KE.

**Toledo (Ch. 24)**—New, Lake Erie Communications Inc., c/o Robert M. Hodgess, 406 Madison Ave., Box 2226, Toledo 43603. Phone: 419-241-1254. 4370-kw max. visual, 437-kw max. aural, 1390-ft. above av. terrain, 1437-ft. above ground, 2047-ft. above sea level, lat. 41° 40' 03", long. 83° 21' 22". Transmitter, W of Cousino Rd. at Arquette Rd., near Jerusalem. Ownership: Robert M. Hodgess, pres., Frederick E. Kalmbach, v.p.-treas., Michael Csop, v.p., Edward H. Lamb, v.p. & Patricia Jo Lamb, 20% each; Amy Northrup, secy. See WICU-TV, Erie, Pa. for Lamb's other interests. Note: Requests facilities of WDHO-TV, Toledo. BPCT-820901KI.

★ **TOLEDO (Ch. 36)**—WDMA-TV, Toledo Telecasting Inc., 3150 Republic Blvd. N., Toledo 43615. CP 3-11-83; 2056-kw max. & 1033-kw horizontal visual, 206-kw max. & 103-kw horizontal aural, 1225-ft. above av. terrain, 1253-ft. above ground, 1818-ft. above sea level, lat. 41° 39' 21", long. 83° 26' 40". Transmitter, 1.7-mi. E of Toledo. Equipment, RCA. Plant, \$4,050,000; quarterly operating, \$500,000. Ownership: William C. Mitchell, chmn.-treas., 35%; Richard D. Arnos, vice chmn.; Arthur M. Dorfner, pres., 25%; Richard G. LaValley, secy.; Pamela A. Fruth, 10%; Barbara R. Glowacki, 5%; Securities Inc., 25%. Securities Inc. ownership: Richard D. Arnos, pres., 54.2%; George E. Dembry, v.p.-treas., 0.4%; David R. Clements, v.p.; Kathleen S. Cottrell, secy.; Rolland E. Arnos, 44.1%; 10 others. Counsel, Schnader, Harrison, Segal & Lewis; consulting engineer, Jansky & Bailey. BPCT-810227KH. Starting Date: Unreported. Toledo ADI.

## Oklahoma

★ **BARTLESVILLE (Ch. 17)**—KDOR, Lea County Television Inc., 801 W. Broadway, Hobbs, N.M. 88240. Correspondence, W. H. Graham, Box 1, Lovington, N.M. 88260. CP 10-8-82; 665-kw visual, 66.5-kw aural, 179-ft. above av. terrain, 299-ft. above ground, 999-ft. above sea level, lat. 36° 42' 15", long. 96° 00' 45". Transmitter, 3.45-mi. SW (215° T) of center of Bartlesville. Equipment, Harris. Plant, \$102,000; quarterly operating, \$200,000. Ownership: William H. Graham, Eddie M. Robinson, Dorothy Runnels & Joe A. Trujillo, gen. partners, 25% each. Principals are applicants for Ch. 3, Gallup & Ch. 48, Las Cruces, N.M.; Ch. 15, Abilene, Tex.; several LPTV stations. Consulting engineer, Edward M. Johnson & Assoc. Inc. BPCT-820712KL. Starting Date: Unreported. Tulsa ADI.

★ **ENID (Ch. 20)**—KEQO, Red Carpet Country Television Bcstg., 401 E. Broadway, Enid 73701. CP 6-18-81; 1600-kw visual, 860-kw aural, 266-ft. above av. terrain, 236-ft. above ground, 1476-ft. above sea level, lat. 36° 23' 58", long. 97° 52' 50". Transmitter, 302 N. Independence, Enid. Equipment, Townsend Assoc. Plant, \$357,759; yearly operating, \$138,800. Ownership: I. W. Choate & Sons, 50%; Jonathan M. Goodson, 50%. Counsel, Choate & Choate; consulting engineer, William Choate (Oklahoma City, Okla.). BPCT-800206KE. Starting Date: Unreported. Oklahoma City ADI.

★ **LAWTON (Ch. 45)**—KGPC, Great Plains Country Television Bcstg. Corp., 412 W. Summit, Suite A, Lawton 73501. CP 6-29-81; 1600-kw visual, 860-kw aural, 189-ft. above av. terrain, 236-ft. above ground, 1346-ft. above sea level, lat. 34° 36' 07.5", long. 98° 23' 52.5". Transmitter, 620 "E" Ave., Lawton. Equipment, Townsend Assoc. Plant, \$357,759; quarterly operating, \$70,000. Ownership: I. W. Choate & Sons, 100%. I. W. Choate & Sons owns 50% of Red Carpet Country Television Bcstg., permittee of KEQO, Ch. 20, Enid, Okla. Counsel, Choate & Choate; consulting engineer, William W. Choate. BPCT-801103KG. Starting Date: Unreported. Wichita Falls-Lawton ADI.

★ **MUSKOGEE (Ch. 19)**—New, Hasler Productions Inc., c/o F. J. Hasler, 2925 W. Broadway, Muskogee 74401. Phone: 918-687-5344. CP 5-20-83; 732.4-kw max. visual, 73.2-kw max. aural, 500-ft. above av. terrain, 271-ft. above ground, 1175-ft. above sea level, lat. 35° 44' 35.6", long. 95° 12' 34.8". Transmitter, 4-mi. SSE of Fort Gibson. Equipment, RCA. Ownership: John G. Hasler, pres., Willie P. Hasler, v.p. & Francis J. Hasler Jr., secy.-treas., 25% each. BPCT-830224KG. Starting Date: Unreported. Tulsa ADI.

★ **OKLAHOMA CITY (Ch. 52)**—KSBI, Satellite Bcstg. Co., Box 26128, Oklahoma City 73126. CP 4-15-82; 820-kw max. visual, 153-kw max. aural, 340-ft. above av. terrain, 288-ft. above ground, 1586-ft. above sea level, lat. 35° 22' 58", long. 97° 29' 20". Transmitter, 1300 S.E. 82nd St., Oklahoma City. Equipment: GE. Plant, \$114,500; quarterly operating, \$31,600. Ownership: Don J. Locke, pres., 55%; Bill R. Weaver, v.p.; Wanda Locke, secy.-treas., 45%. Counsel, Baraff, Koerner, Olender & Hochberg; consulting engineer, Peter V. Gureckis & Assoc. BPCT-800926KE. Starting Date: Unreported. Oklahoma City ADI.

★ **SHAWNEE (Ch. 30)**—KCVT, Canadian Valley Television Inc., 55 Cherokee Blvd., Shawnee 74801. Correspondence, Don McClintock, Box 111, Shawnee 74801. CP 8-24-82; 76.38-kw max. visual, 7.638-kw max. aural, 447-ft. above av. terrain, 333-ft. above ground, 1523-ft. above sea level, lat. 35° 16' 15", long. 97° 03' 19". Transmitter, Rte. 6, 1.5-mi. N of Hwy. 9 on Hwy. 102, Shawnee. Ownership: Donald F. McClintock, pres. & Carol L. T. McClintock, v.p., 50% each; Merle L. Davis, secy. D. McClintock is TV producer. BPCT-820506KE. Starting Date: Unreported. Oklahoma City ADI.

★ **TULSA (Ch. 47)**—KBJH, KBJH Inc., 5800 E. Skelly Dr., Tulsa 74135. CP 4-21-81; 1196.7-kw max. & 744.7-kw horizontal visual, 119.67-kw max. & 74.47-kw horizontal aural, 1400-ft. above av. terrain, 1368-ft. above ground, 2168-ft. above sea level, lat. 36° 01' 10", long. 95° 39' 24". Transmitter, KGCT-TV site, 2.7-mi. E of Hwy. 51 on S. 101st St., Tulsa. Equipment, GE. Plant, \$229,000; yearly operating, \$120,000. Ownership: Non-stock corp. Billy James Hargis, pres.; Charles V. Secrest, v.p. Counsel, Baraff, Koerner, Olender & Hochberg; consulting engineer, E. Harold Munn Jr. & Assoc. Inc. BPCT-5179. Starting Date: Unreported. Tulsa ADI.

## Oregon

★ **MEDFORD (Ch. 12)**—KDRV, Sunshine Television Inc., Box 728, Medford 97501. CP 8-30-82; 190.5-kw visual, 38.1-kw aural, 2690-ft. above av. terrain, 171-ft. above ground, 5434-ft. above sea level, lat. 42° 41' 33.8", long. 123° 13' 44.4". Transmitter, King Mtn., 31.4-mi. from Medford. Equipment, RCA. Plant, \$2,064,800; yearly operating, \$767,958. Ownership: Sunshine Television Inc. Sunshine ownership: Dunbar Carpenter, pres.; Ronald H. Kramer, v.p.; Kenyon Jones, secy.; Benjamin Tyrant, William M. Sammons, Robertson E. Collins, 100% jointly. Counsel, Lester W. Spillane; consulting engineer, McClanathan & Assoc. BPCT-790815KE. Starting Date: Late 1983. Medford ADI.

★ **PORTLAND (Ch. 24)**—KTAH, Greater Portland Bcstg. Corp., c/o Michael R. Forman, 120 N. Robertson Blvd., Los Angeles 90048. CP 8-13-82; 1000-kw max. & 891.3-kw horizontal visual, 100-kw max. & 89.13-kw horizontal aural, 1741-ft. above av. terrain, 1049-ft. above ground, 2049-ft. above sea level, lat. 45° 31' 19", long. 122° 43' 54". Transmitter, intersection of N.W. Skyline Blvd. & W. Burnside Rd. Equipment, RCA. Plant, \$2,168,000; yearly operating, \$510,000. Ownership: Tavitac Corp., 80%; Channel 24 Christian Television Inc., 20%. Tavitac ownership: Michael R. Forman, pres., 100%; Jerome A. Forman & Ted Minsky, v.p.s.; Geraldine Sempel, secy.-treas. Tavitac is permittee of KABD(TV), Ch. 22, Seattle, Wash. M. Forman has interest in permittee of Ch. 21, Las Vegas, Nev. Christian TV ownership: Non-stock, non-profit corp. Gary E. Randall, pres.; Robert Mortensen, v.p.; R. Earl Book, secy. Counsel, Fly, Shuebruk, Gaguine, Boros, Schulkind & Braun; consulting engineer, Moffet, Larson & Johnson. BPCT-5200. Starting Date: Unreported. Portland ADI.

**Portland (Ch. 40)**—New, Cascade Video of Oregon Ltd., 919 S.W. Taylor, Suite 900, Portland 97205. 5000-kw max. visual, 500-kw max. aural, 1780-ft. above av. terrain, 909-ft. above ground, 2049-ft. above sea level, lat. 45° 31' 25.1", long. 122° 44' 55.8". Transmitter, 433 N.W. Skyline Blvd., Portland. Equipment, RCA. Plant, \$3,031,000; quarterly operating, \$226,500. Ownership: Cascade Video Inc., as gen. partner, 20%; as ltd. partner, 45%; R. W. deWeese, Ralph D. Schlesinger & H. A. Anderson, ltd. partners, 5% each; Clifford B. Alterman & W. S. Aman, ltd. partners, 2.5% each; 15% reserved for management. CVI ownership: Thomas Moyer, chmn.-v.p.; R. W. deWeese, pres.; Clifford B. Alterman, secy.; General American Theatres, 100%. GAT ownership: Thomas P. Moyer, pres. & Marilyn L. Moyer, secy., 25.5% each; Thomas P. & Timothy Moyer, Colleen Thrift & Kimberly Kassab Trusts, 12.25% each. GAT owns movie theaters. Counsel, Verner, Lipfert, Bernhard & McPherson; consulting engineer, McClanathan & Assoc. BPCT-811019KG.

**Portland (Ch. 40)**—New, Portland Television Assoc. Ltd., 3520 Keith St., Cleveland, Tenn. 37311. Correspondence, A. G. Thiessen, Suite 418, Uptain Bldg., Chattanooga, Tenn. 37411. 5000-kw visual, 500-kw aural, 1780-ft. above av. terrain, 849-ft. above ground, 2049-ft. above sea level, lat. 45° 31' 27", long. 122° 44' 46". Transmitter, 429 N.W. Skyline Blvd., Portland. Equipment, RCA. Plant, \$230,500; quarterly operating, \$209,760. Ownership: Aubrey Burke, Forrest L. Preston, Philip B. Brooks & Carl Campbell, gen. partners, 25% each. Preston has interest in WOAC(TV), Canton, O. All have nursing home interests. Counsel, McCampbell & Young; consulting engineer, Sterling Communications. BPCT-811217KJ.

# CPs & Applications

Oregon—(Continued)

**Portland (Ch. 40)**—New, Vinco Communications Inc., Box 386, Feeding Hills, Mass. 01030. 3451-kw max. & 1563-kw horizontal visual, 345.1-kw max. & 156.3-kw horizontal aural, 1787-ft. above av. terrain, 1099-ft. above ground, 2049-ft. above sea level, lat. 45° 31' 14", long. 122° 44' 50". Transmitter, 237 Skyline Blvd., Portland. Equipment, Comark. Plant, \$2,054,231; quarterly operating, \$404,302. Ownership: George Mitchell, pres.; Martin E. Firestone, secy.; John A. Fergie, treas.; MultiMedia Communications Corp., 100%. MMCC ownership: Martin E. Firestone, pres., George Mitchell, v.p. & John A. Fergie, treas., 25% each; Vincent Messina & Elliot Cole, 12.5% each. MMCC owns Intelco Inc., which has several LPTV applications; has interest in JEM Communications Inc., permittee of Ch. 24, San Juan, P.R. Fergie, Mitchell & Firestone have less than 1% interest in Springfield Television Corp. Firestone is communications attorney. Fergie is broadcast engineer. Counsel, Sanford, Adams, McCullough & Beard; consulting engineer, John A. Fergie & Assoc. (Feeding Hills, Mass.). BPCT-811217KK.

**Salem (Ch. 32)**—New, Salem Television Inc., 900 N.W. Eighth Ave., Gainesville, Fla. 32601. Phone: 904-371-7771. 237.1-kw max. & 220.8-kw horizontal visual, 23.7-kw max. & 22.1-kw horizontal aural, 1047-ft. above av. terrain, 262-ft. above ground, 1382-ft. above sea level, lat. 44° 51' 17", long. 123° 07' 17". Transmitter, Prospect Hill, 7-mi. SW of Salem. Ownership: American Communications & Television Inc., 100%. For ACTI ownership & other interests, see CP for WSOQ-TV, Forest City, N.C. Counsel, Cordon & Jacob; consulting engineer, Kessler & Gehman Assoc. Inc. BPCT-830214KE.

**Salem (Ch. 32)**—New, Willamette Valley Bcstg. Co. Ltd., 6220 146th St. SE, Bellevue, Wash. 98006. Correspondence, A. G. Thiessen, Suite 418, Uptain Bldg., Chattanooga, Tenn. 37411. 5000-kw max. visual, 500-kw max. aural, 1399-ft. above av. terrain, 499-ft. above ground, 1632-ft. above sea level, lat. 45° 04' 00", long. 123° 08' 40". Transmitter, Noble Mountain Tree Farm, 4.5-mi. SE of Amity. Ownership: Steve W. McGee, gen. partner, 16.67%; Gordon Thiessen, ltd. partner, 33.34%; Jerry O'Neill, Bedros P. Daghlian & Charles W. Jordan, ltd. partners, 16.67% each. All except McGee have interest in applicant for new FM in Hilton Head Island, S.C. Counsel, McCampbell & Young; consulting engineer, Sterling Communications Inc.

## Pennsylvania

**Altoona (Ch. 47)**—New, Western Pennsylvania Christian Bcstg. Co., Channel 40, Wall, Pa. 15148. Phone: 412-824-3930. 137.6-kw max. visual, 13.76-kw max. aural, 1019-ft. above av. terrain, 193-ft. above ground, 2738-ft. above sea level, lat. 40° 34' 12", long. 78° 26' 26". Transmitter, Lookout Rd., Logan Twp. Ownership: Non-stock, non-profit corp.; R. Russel Bixler, pres.; David F. Kelton, exec. v.p.; Oleen Eagle, v.p.-secy.-treas.; Ernie Frederick, dir. WPCBC is licensee of WPCB-TV, Greensburg-Pittsburgh, Pa. & applicant for Ch. 68, Hagerstown, Md. Note: Plans operation as satellite of WPCB-TV, Greensburg-Pittsburgh, Pa. BPCT-830902KM.

**Bethlehem (Ch. 60)**—New, WBRE-TV Inc., c/o David M. Baltimore, 65 S. Franklin St., Wilkes-Barre 18703. 10,416-kw max. & 3,465-kw (RMS) horizontal visual, 1,042-kw max. & 0,346-kw (RMS) horizontal aural, 898-ft. above av. terrain, 516-ft. above ground, 1516-ft. above sea level, lat. 40° 34' 01", long. 75° 26' 05". Transmitter, E. Rock Rd., Salisbury Twp., Lehigh County. Equipment, Bogner. Plant, \$293,429; yearly operating, \$259,000. Ownership: WBRE-TV Inc. is licensee of WBRE, Wilkes-Barre & Scranton. Counsel, Hogan & Hartson. Note: Proposed satellite of WBRE, Wilkes-Barre & Scranton. BPCT-4802.

**Erie (Ch. 66)**—New, Gannon University Bcstg. Inc., c/o Rev. Tom McSweeney, University Square, Erie 16541. Phone: 814-871-7000. 25-kw max. visual, 2.5-kw max. aural, 500-ft. above av. terrain, 350-ft. above ground, 1667-ft. above sea level, lat. 42° 01' 50", long. 80° 02' 53". Transmitter, 1390 Townhall Rd. W., Summit Twp. Ownership: Joseph P. Scottino, pres., Thomas J. McSweeney, v.p., John J. Duda, secy.-treas., A.J. Miceli, David A. Rubino & Philip Rosen, 16.66% each. Gannon U. is licensee of WERG(FM), Erie, Pa. Counsel, Haley, Bader & Potts. BPCT-830429KG.

**Erie (Ch. 66)**—New, Henry C. McCall, c/o Millard V. Oakley, Box 520, Livingston, Tenn. 38570. Phone: 615-823-5633. 100-kw max. visual, 10-kw max. aural, 429-ft. above av. terrain, 299-ft. above ground, 1482-ft. above sea level, lat. 42° 03' 22", long. 80° 03' 41". Transmitter, 4.6-mi. SE of city center heading 166.37°. Ownership: Henry C. McCall, pres., 100%; John D. Whalley, secy. McCall is applicant for Ch. 55, Amsterdam, N.Y. Consulting engineer, Edward M. Johnson & Assoc. Inc. BPCT-8302223KH.

**Erie (Ch. 66)**—New, Seneca Bcstg. Corp., c/o Nedra K. Brody, 115 Center St., Oil City 16301. Phone: 814-676-2761. 2212-kw max. visual, 271-kw max. aural, 878-ft. above av. terrain, 720-ft. above ground, 2020-ft. above sea level, lat. 42° 02' 31", long. 80° 03' 57". Transmitter, Waterford Pike Rd., Erie. Ownership: Nedra K. Brody, pres.-treas., 60%; David E. Brody, secy., 40%. D. Brody is LPTV applicant in Oil City, Pa. Counsel, Michael Couzens; consulting engineer, Moffett, Larson & Johnson. BPCT-830428KP.

\* **HAZLETON (Ch. 56)**—WERF, Hazleton TV Assoc., Box 1490, Syracuse, N.Y. 13201. Phone: 315-472-0200. CP 9-30-82; 9,792-kw max. visual, 0,979-kw max. aural, 626-ft. above av. terrain, 411-ft. above ground, 2131-ft. above sea level, lat. 40° 56' 24", long. 75° 58' 04". Transmitter, Berner Ave. & E St., Hazleton. Equipment, Acrodyne. Costs, see WSWB, Scranton, Pa. Ownership: George Kimble, 60%; Alan Gerry, 20%; Craig Fox & Peter Rydell, 10% each, all gen. partners. See WSWB Scranton, Pa., below for other interests. Counsel, Pepper & Corazzini; consulting engineer, Independent Broadcast Consultants Inc. (Trumansburg, N.Y.). Note: Proposes operation as satellite of WSWB, Ch. 38, Scranton, Pa., below. BPCT-801121KL. Starting Date: Unreported. Wilkes-Barre-Scranton ADI.

**Johnstown (Ch. 8)**—New, Group for the Advancement of Television Service Inc., 610 Yoder St., Johnstown 15901. 80-kw visual, 8-kw aural, 1198-ft. above av. terrain, 285-ft. above ground, 2955-ft. above sea level, lat. 40° 22' 12", long. 78° 59' 01". Transmitter, 7.5-km WNW of Johnstown Post Office, Johnstown. Equipment, RCA. Plant, \$2,237,250; quarterly operating, \$500,000. Ownership: Burrell L. Haselrig Jr., pres. & Hazel M. Haselrig, 31.8% jointly; Robert Audey, secy. & Ardyth Audey, 18.7% jointly; Faye O. Johnson, treas., 1.9%; L. Edward Glass & Andrew J. Gleason, 9.3% each; Samuel C. & Judith Jackson, 9.3% jointly; Walter W. & Judy Haselrig, 4.7% jointly; Burrell L. & Monica Haselrig, 4.7% jointly; Barbara A. Regula, Maurice A. Dawkins, Dan Swank, Terry Swank, 1.9% each; Wayman S. & Barbara W. Wright, 1.9% jointly; Cecil G. Grant, 0.9%. S. Jackson has interest in Linc Corp., licensee of WOL(AM), Washington, D.C. B. L. Haselrig Jr. has construction co., Johnstown, Pa. Counsel, Hamel, Park, McCabe & Saunders; consulting engineer, Vir James (Denver, Colo.). BPCT-820106KI.

**Johnstown (Ch. 8)**—New, Johnstown Family Television Inc., 3545 Edgewood Circle, Cleveland, Tenn. 37311. Correspondence, A. G. Thiessen, Suite 418, Uptain Bldg., Chattanooga, Tenn. 37411. 316-kw max. visual, 63.2-kw max. aural, 1153-ft. above av. terrain, 262-ft. above ground, 2922-ft. above sea level, lat. 40° 22' 14", long. 78° 58' 57". Transmitter, Laurel Hill, Lower Yoder. Equipment, Harris. Ownership: Bonita Hawkins & Alfonso E. Arreola, gen. partners, 5% each; Valerie S. Dixon, ltd. partner, 90%. Counsel, McCampbell & Young; consulting engineer, Sterling Communications Inc. BPCT-820830KH.

**Johnstown (Ch. 8)**—New, Johnstown Television Co. Inc., 1333 Eisenhower Blvd., Johnstown 15904. 158.5-kw max. visual, 15.58-kw max. aural, 1000-ft. above av. terrain, 2780-ft. above ground, 735-ft. above sea level, lat. 40° 21' 11", long. 78° 58' 15". Transmitter, Laurel Hill, approx. 1-mi. W of Morrellville. Equipment, RCA. Ownership: Robert R. Nelson, pres., 30%; Fitzhugh Lyons Sr., v.p., 10%; W. E. Schonek, secy., 30%; Rudolph C. Schonek, 30%. See WXLTV-TV, Sarasota, Fla. for other interests. Counsel, Daly, Joyce & Borsari; consulting engineer, Lohnes & Culver. BPCT-820416KG.

**Johnstown (Ch. 8)**—New, Laurel Television Inc., c/o Glosser Brothers Inc., Locust & Franklin Sts., Johnstown 15901. Correspondence, W. Louis Coppersmith, 202 Park Bldg., Johnstown 15901. 100-kw visual, 10-kw aural, 1127-ft. above av. terrain, 226-ft. above ground, 2886-ft. above sea level, lat. 40° 22' 14", long. 78° 58' 57". Transmitter, Laurel Hill, 2.86-mi. NW of intersection of State Rtes. 56 & 403, near Johnstown. Equipment, RCA. Plant, \$2,199,000; quarterly operating, \$625,000. Ownership: W. Louis Coppersmith, pres.; Herbert Sinberg & Paul Glosser, v.p.s.; William L. Glosser, secy.-treas.; Glosser Brothers Inc., 100%. GBI ownership: Leonard J. Black, chmn., less than 1%; Alvin M. Glosser, pres., 4.34%; Paul L. Glosser, sr. v.p., 5.09%; Sydney Ossip & Herbert Sinberg, sr. v.p.s., less than 1% each; William L. Glosser, secy., 5.06%; Thomas J. Zurilla, treas.; Fred Glosser, asst. secy., 2.94%; Louise S. Roth, 6.62%; Ruth Quitter, 5.01%; remainder publicly held, no one with more than 5%. Fred Glosser owns WGLU(FM), Johnstown, Pa. Counsel, Cohn & Marks; consulting engineer, Edward F. Lorentz & Assoc. BPCT-811110KH.



★ **LEBANON (Ch. 59)**—WGGF, Greater Harrisburg Ch. 59 Inc., One Commerce Place, No. 825, Nashville, Tenn. 37239. CP 4-20-82; 1197-kw max. visual, 119.7-kw max. aural, 1456-ft. above av. terrain, 804-ft. above ground, 2049-ft. above sea level, lat. 40° 20' 58", long. 76° 51' 37". Transmitter, Blue Mtn. near Harrisburg, Pa. Equipment, RCA. Plant, \$2,154,000; quarterly operating, \$134,250. Ownership: William Geissler, pres.-treas., 70%; George Fritzinger, v.p.; Linda J. Thoren, v.p.-secy.; Home Security Financial Corp., 30%. HSFC ownership: George R. Fritzinger, pres.-secy.-treas., 100%. Geissler has interest in Focus Bcstg. Co., see WFBN(TV), Joliet, Ill. Fritzinger has interest in KPAC-AM-FM, Los Angeles, Cal.; WKAF(TV), Syracuse, N.Y.; MDS pay TV services in Buffalo & Rochester, N.Y.; applicants for MDS & LPTV stations. Counsel, Fly, Shuebruk, Gaguine, Boros, Schulkind & Braun; consulting engineer, Moffet, Larson & Johnson. BPCT-800130KI. Starting Date: Unreported. Harrisburg-York-Lancaster-Lebanon ADI.

† **Philadelphia (Ch. 35 ETV)**—New, Community TV of Philadelphia, 1386 N. Reagan St., San Benito, Tex. 78586. 224-kw max. visual, 22.4-kw max. aural, 592-ft. above av. terrain, 1179-ft. above ground, 1421-ft. above sea level, lat. 40° 02' 21", long. 75° 14' 13". Transmitter, 300 Domino Lane (Roxborough), Philadelphia. Ownership: Faith that Pleases God Inc., 100%. FTGP ownership: Non-profit corp.; Carlos Ortiz, pres.; Minerva Jacobson, v.p.; Aracelis Ortiz, secy.; John Jacobson & Richard Galloway, dirs. C. Ortiz has interest in the Wings of Faith, permittee of Ch. 44, Harlingen, Tex.; Community TV of Caguas, permittee of Ch. 58, Caguas, P.R. & several LPTV applicants. Consulting engineer, Agape TV Media. BPET-830525KE.

† **Philadelphia (Ch. 35 ETV)**—New, Independence Public Media of Philadelphia Inc., 216 N. Edgmont St., Media 19063. Correspondence, Peter Cuozzo, 3905 Spruce St., Philadelphia 19104. 1122-kw max. visual, 112-kw max. aural, 1098-ft. above av. terrain, 1179-ft. above ground, 1421-ft. above sea level, lat. 40° 02' 21", long. 75° 14' 13". Transmitter, 216 Paoli Ave., Philadelphia. Ownership: Non-profit corp.; Frank A. Martin, pres.-treas.; Elizabeth P. Luna, v.p.; Peter Cuozzo, v.p.-secy. Counsel, Michael Couzens; consulting engineer, Moffet, Larson & Johnson. BPET-830801KP.

★ **SCRANTON (Ch. 38)**—WSWB, SWH Associates, Box 155, Canandaigua, N.Y. 14424. CP 7-8-81; 30.64-kw visual, 3.06-kw aural, 1287-ft. above av. terrain, 315-ft. above ground, 2435-ft. above sea level, lat. 41° 25' 39", long. 75° 44' 52". Transmitter, near top of Bald Mtn., near Scranton. Equipment, Acrodyne. Plant, \$803,260; quarterly operating, \$237,650. (Note: Costs for Hazleton, Pa. satellite station, included in these figures.) Ownership: Canandaigua Bcstg. Co. Inc., 20%; George Kimble, 55%; Craig Fox & Alan Gerry, 10% each, Peter Rydell, 5%, all gen. partners. CBCI ownership: George & Russell Kimble, 43.3% each; William & Katherine Kimble, 6.6% each. CBCI is licensee of WCGR & WFLC(FM), Canandaigua, N.Y. Kimble, Fox & Gerry have interest in WAQX(FM), Manlius; WOLF(AM), Syracuse & applicant for new AM in Cazenovia, N.Y. Gerry, G. & R. Kimble have interest in WEIV(FM), Ithaca, N.Y. Gerry owns various cable TV systems in N.Y. & Pa. Counsel, Pepper & Corazzini; consulting engineer, Independent Broadcast Consultants Inc. (Trumansburg, N.Y.). BPCT-801121KL.

**Scranton (Ch. 64)**—New, George E. Gunter, 650 N. Bolton St., Jacksonville, Tex. 75766. Phone: 214-586-2162. 100-kw max. visual, 10-kw max. aural, 1277-ft. above av. terrain, 347-ft. above ground, 2423-ft. above sea level, lat. 41° 26' 06", long. 75° 43' 35". Transmitter, WWDL(FM) tower, Scranton. Ownership: George E. Gunter, 100%. Gunter owns Gunter Enterprises, applicant for Ch. 10, Del Rio, Tex.; is applicant for Ch. 63, Bloomington, Ind., new FM in Jacksonville, Tex. & several LPTV stations. BPCT-830302KE.

**Scranton (Ch. 64)**—New, Local Majority Television, c/o Millard V. Oakley, Box 520, Livingston, Tenn. 38570. Phone: 615-823-1297. 1000-kw max. visual, 100-kw max. aural, 1277-ft. above av. terrain, 347-ft. above ground, 2423-ft. above sea level, lat. 41° 26' 06", long. 75° 43' 35". Transmitter, WWDL(FM) tower, Scranton. Ownership: Millard V. Oakley, 100%. LMT is applicant for Ch. 17, Tuscaloosa, Ala.; Ch. 62, Asheville, N.C. Oakley is licensee of W07BM, LPTV station in Cookeville, Tenn.; has interest in WCSV(AM), Crossville, WREA(AM), Dayton, WLIV-AM-FM, Livingston & WNPC(AM), Newport, Tenn.; in applicant for new FM in Killeen, Tex. & in cable TV system in Crossville, Tenn. Consulting engineer, Edward M. Johnson & Assoc. Inc. BPCT-830121KG.

**Scranton (Ch. 64)**—New, Scranton Family Television Ltd., c/o Tracy L. Haynes, 15 Barnesdale Way, Rome, Ga. 30161. Correspondence, Suite 418, Uptain Bldg., Chattanooga, Tenn. 37411. 1433.5-kw max. visual, 143.35-kw max. aural, 1628-ft. above av. terrain, 845-ft. above ground, 2449-ft. above sea level, lat. 41° 10' 55", long. 75° 52' 17". Transmitter, Penobscot Knob, 2.5-mi. S of Wilkes-Barre, Mountain Top. Ownership: Tracy L. Haynes, gen. partner, 5%; Robert T. Cheatham III, ltd. partner, 95%. Cheatham has interest in permittee of Ch. 16, St. Joseph, Mo.; applicant for new FM in Wichita Falls, Tex.; has interest in North Georgia TV Ltd., applicant for Ch. 14, Rome, Ga. Counsel, McCampbell & Young; consulting engineer, Sterling Communications Inc. BPCT-830310KG.

**State College (Ch. 29)**—New, Hazleton TV Assoc., Townline Rd., Box 155, Canandaigua, N.Y. 14424. Correspondence, Craig Fox, Box 6142, Syracuse, N.Y. 13217. 170.2-kw visual, 17.02-kw aural, 590-ft. above av. terrain, 298-ft. above ground, 2068-ft. above sea level, lat. 40° 48' 43", long. 78° 00' 24". Transmitter, Rte. 550, 2-mi. from intersection of Rte. 322 & Rte. 550, Halfmoon. Equipment, Acrodyne. Ownership: George Kimble & James L. Oyster Inc., 30% each; Alan Gerry, 20%; Craig Fox & Peter Rydell, 10% each, all gen. partners. HTA is permittee of Ch. 56, Hazleton, Pa. Principals own SWH Assoc., permittee of WSWB(TV) Scranton, Pa. Kimble, Fox & Gerry have interest in WOLF(AM), Syracuse, N.Y. & WAQX-FM, Manlius, N.Y.; WCGR(AM) & WFLC(FM), Canandaigua, N.Y.; applicants for new AMs in Canton, N.Y. & Concord, N.H. Kimble & Gerry have interest in WEIV-FM, Ithaca, N.Y. Oyster is applicant for Ch. 8, Selma, Ala. Counsel, Stuart B. Mitchell & Assoc. BPCT-820909KW.

**State College (Ch. 29)**—New, Lion Country Television, c/o Eric K. Albert, 404 Gerald St., State College 16801. 97.2-kw max. visual, 9.7-kw max. aural, 749-ft. above av. terrain, 292-ft. above ground, 2062-ft. above sea level, lat. 40° 53' 32", long. 77° 51' 49". Transmitter, 5-mi. WSW of Bellefonte on Bald Eagle Mtn., Benner Twp. Ownership: Eric K. Albert & John L. Meacham, gen. partners, 50% each. Albert & Meacham own AGM Television Bcstg., LPTV applicant in Bellefonte/State College, Pa. BPCT-820714KH.

## South Carolina

# **ANDERSON (Ch. 40)**—WAXA, Mark III Broadcasting Co., 300 Northcreek, Suite 700, Atlanta, Ga. 30327. Phone: 404-261-8317. 3500-kw max. visual, 350-kw max. aural, 1017-ft. above av. terrain, 1088-ft. above ground, 1848-ft. above sea level, lat. 40° 38' 53", long. 82° 16' 23". Transmitter, 2.6-mi. NE of Fork Shoals. Ownership: Anthony C. Kupris, pres.-treas., chief exec. officer & gen. mgr.; John Kupris, v.p.-asst. secy.; Mary R. Kupris, secy. Counsel: James L. Oyster. Note: Began operation as WAIM-TV 12-1-53; left air 1983. Plans to resume operation: Summer 1984.

**Charleston (Ch. 24)**—New, Charleston Community Television Ltd., 427 Culver Blvd., Playa del Rey, Cal. 90293. Phone: 213-306-9404. 5000-kw max. visual, 500-kw max. aural, 1610-ft. above av. terrain, 2000-ft. above ground, 2010-ft. above sea level, lat. 32° 56' 32", long. 79° 43' 09". Transmitter, approx. 2000-ft. W of intersection of Ward Bridge Rd. & Ocean Hwy., near Woodville. Equipment, RCA. Ownership: Terry A. Trousedale, gen. partner, 39%; Margaret Bowen, gen. partner, Douglas K. Freeman, Steely O. Hawkins & Kay W. Vaught, ltd. partners, 15% each; Lloyd F. Trousedale, ltd. partner, 1%. Vaught has interest in Kansas Family TV Ltd., applicant for Ch. 38, Lawrence, Kan. Counsel, Seymour M. Chase; consulting engineer, A. D. Ring & Assoc. BPCT-830208KE.

**Charleston (Ch. 24)**—New, Charleston Television Partners, c/o Trudy Harris, Rte. 8, Box 355, Greenville, N.C. 27834. Phone: 919-758-4509. 4217-kw max. & 2667-kw horizontal visual, 422-kw max. & 267-kw horizontal aural, 1496-ft. above av. terrain, 2010-ft. above ground, 2020-ft. above sea level, lat. 32° 56' 32", long. 79° 43' 09". Transmitter, 1-mi. NE at Ward Bridge Rd. & Ocean Hwy., Woodville. Ownership: Trudy B. Harris, 51% & Lawrence Behr, 49%, partners. Behr has interest in Rappaport Communications Inc., permittee of Ch. 22, Key West, Fla.; Hispanic American Bcstg. of Texas Inc., applicant for Ch. 35, Kerrville, Tex.; WGH(AM) & WRQR(FM), Farmville, N.C.; several LPTV applicants & in Lawrence Behr Assoc. Inc., bcst. engineering consultants. Counsel, Richard Kennedy (Washington, D.C.); consulting engineer, Lawrence Behr Assoc. Inc. BPCT-830429KI.

# CPs & Applications

## South Carolina—(Continued)

**Charleston (Ch. 24)**—New, Charleston 24 Ltd., 15 9th Ave., Charleston 29403. Phone: 803-577-2729. Correspondence, A. G. Thiessen, Suite 418, Uptain Bldg., Chattanooga, Tenn. 37411. 5000-kw max. visual, 500-kw max. aural, 1485-ft. above av. terrain, 2000-ft. above ground, 2010-ft. above sea level, lat. 32° 56' 32", long. 79° 43' 09". Transmitter, WCIV(TV) site, Goose Creek. Ownership: Lucille S. Whipper, gen. partner, 10%; Glen R. Thiessen, ltd. partner, 90%. Thiessen has interest in applicant for new FM in Sand Springs, Okla. Counsel, McCampbell & Young; consulting engineer, Sterling Communications Inc. BPCT-830428KO.

**Charleston (Ch. 24)**—New, South Jersey Radio Inc., 15 Shore Rd., Linwood, N.J. 08221. Phone: 609-641-1400. 3390-kw max. visual, 339-kw max. aural, 1610-ft. above av. terrain, 2000-ft. above ground, 2010-ft. above sea level, lat. 32° 56' 32", long. 79° 43' 09". Transmitter, approx. 2000-ft. W of intersection of Ward Bridge Rd. & Ocean Hwy., 1-mi. NE of Woodville. Ownership: See WAAT(TV), Wildwood, N.J. Counsel, Cordon & Jacob; consulting engineer, Lohnes & Culver. BPCT-830429KI.

★ **FLORENCE (Ch. 21)**—WSMF, Southern Metro Telesystems Inc., Box 25314, Tampa, Fla. 33622. CP 4-29-82; 3622-kw visual, 362.2-kw aural, 1849-ft. above av. terrain, 1500-ft. above ground, 1560-ft. above sea level, lat. 34° 21' 53", long. 79° 19' 49". Transmitter, 4-mi. SE of Dillon. Equipment, CCA. Plant, \$663,000; quarterly operating, \$128,000. Ownership: Richard C. Hilton Sr., pres.-treas., 100%; Constance Wilson, v.p. Hilton owns WWSW(TV), Opelika-Auburn, Ala. Counsel, Baraff, Koerner, Olender & Hochberg; consulting engineer, Edward Graham Jr. (Bishop, Ga.). BPCT-811224KF. Starting Date: 1984. Florence ADI.

★† **GREENWOOD (Ch. 38 ETV)**—WNEH, South Carolina ETV Commission, 2712 Millwood Ave., Drawer L, Columbia 29250. CP 1-26-82; 1776-kw max. visual, 177.6-kw max. aural, 768-ft. above av. terrain, 688-ft. above ground, 1360-ft. above sea level, lat. 34° 22' 21", long. 82° 10' 03". Transmitter, Rd. 264, 3-mi. E of Ware Shoals. Equipment, Harris. Plant, \$1,485,800. Ownership: See WRLK-TV, Columbia, S.C. Counsel, Dow, Lohnes & Albertson. BPET-810330KF. Starting Date: Sept. 1984.

★ **GREENWOOD (Ch. 48)**—WGCG-TV, Metro Communications South Inc., 303 Adair St., Clinton 29325. CP 7-6-82; 2761-kw visual, 276.1-kw aural, 1616-ft. above av. terrain, 1573-ft. above ground, 2113-ft. above sea level, lat. 34° 00' 43", long. 82° 02' 48". Transmitter, 1.3-mi. S of Kirksey near U.S. Hwy. 25. Equipment, CCA. Plant, \$896,260; quarterly operating, \$188,138. Ownership: Pete J. Stathakis, pres., 4.5%; Ronald M. Moore, v.p.-gen. mgr., 9%; Irvin G. Wooten, 9%; James J. Stathakis, 4.5%; remainder undistributed. Moore owns Moore Broadcast Industries, broadcast consulting firm. Counsel, Stoppelman & Rosen; consulting engineer, Edward Graham Jr. (Bishop, Ga.). BPCT-820217KE. Starting Date: Late 1983. Greenville-Spartanburg-Asheville ADI.

★ **HARDEEVILLE (Ch. 28)**—WTGS, Business & Minority Coalition Bcstrs. Inc., 145 King St., Suite 305, Charleston 29401. CP 11-17-81; 5000-kw max. & 3784.4-kw horizontal visual, 500-kw max. & 378.4-kw horizontal aural, 1313-ft. above av. terrain, 1339-ft. above ground, 1349-ft. above sea level, lat. 32° 25' 30", long. 80° 28' 24". Transmitter, 0.4-mi. E of Seaside Dr. (Coffin Rd.), Frogmore. Equipment, Townsend Assoc. Plant, \$2,467,100; quarterly operating, \$458,646. Ownership: Robert B. Pearlman, pres., 24.1%; Reinhardt G. Brown, v.p., James Martin Hayes, secy., 13.8% each; Thomas D. Wise, treas., 20.7%; Samuel J. Tenenbaum & W. Melvin Brown Jr., 13.8% each. Counsel, Pierson, Ball & Dow; consulting engineer, E. Harold Munn Jr. & Assoc. Inc. BPCT-810126KE. Starting Date: Unreported. Savannah ADI.

★ **MYRTLE BEACH (Ch. 43)**—WGSE, Carolina Christian Bcstg. Inc., Box 1616, Greenville, S.C. 29602. Phone: 803-244-1616. CP 11-23-77; 156.4-kw visual, 15.64-kw aural, 600-ft. above av. terrain, 609-ft. above ground, 649-ft. above sea level, lat. 33° 50' 10", long. 89° 51' 08". Transmitter, 0.6-mi. S of State Rte. 90, 1.8-mi. E of Nixonville. Ownership: See WGGS-TV, Greenville, S.C. BPCT-5058. Starting Date: Late 1983. Florence ADI.

**Rock Hill (Ch. 30)**—New, York County Television Corp., 744 W. Church St., Orlando, Fla. 32805. 744.7-kw max. & 576.8-kw horizontal visual, 74.5-kw max. & 58.2-kw horizontal aural, 678-ft. above av. terrain, 630-ft. above ground, 1270-ft. above sea level, lat. 34° 50' 29", long. 81° 00' 57". Transmitter, 0.25-mi. NW of intersection of County Rds. 246 & 247, near Edgemoor. Equipment, RCA. Plant, \$880,000; quarterly operating, \$195,000. Ownership: F. Francis D'Addario, chmn.; David A. Antoniak, pres., Jerome Kurtz, secy., 21.25% each; Frank Outlaw, treas., 10%; Benton Barry & Multicor Ltd., 10.625% each; Joseph Buerry Jr., 4%; Phyllis B. Giles, 1%. Multicor Ltd. ownership: William Cook, 100%. D'Addario, Kurtz, Antoniak, Barry & Multicor Ltd. have interest in WVGA(TV), Valdosta, Ga.; WDHN(TV), Dothan, Ala.; KTNW(TV), River-ton, Wyo. D'Addario owns WDJZ(AM), Bridgeport, Conn. Giles has interest in WTTX(AM), Appomattox, Va. & KTOC-AM-FM, Jonesboro, La. Note: York County Television Corp. has filed Petition for Reconsideration of return by FCC of their application for Ch. 55, Rock Hill, S.C. This application is mutually exclusive with renewal application for WNCN-TV, Ch. 30 ETV, Rock Hill. Counsel, Fletcher, Heald & Hildreth; consulting engineer, Arthur K. Peters (Gainesville, Fla.). BPCT-811030KJ.

## South Dakota

**Rapid City (Ch. 15)**—New, Haynes Communications Co., Box 31235, Jackson, Miss. 39206. Phone: 601-948-1515. 750-kw max. visual, 75-kw max. aural, 502-ft. above av. terrain, 563-ft. above ground, 4153-ft. above sea level, lat. 44° 03' 53", long. 103° 14' 42". Transmitter, 0.5-mi. SW of intersection of West Blvd. & St. Patrick St., Rapid City. Ownership: Carl Haynes, 100%. HCC is applicant for Ch. 34, Salina, Kan.; Ch. 41, Alexandria, La.; Ch. 22, St. Joseph, Mo. & new FMs is LeClaire, Iowa; Golden, Colo.; Wheatland, Wyo. & Socorro, N.M. Consulting engineer, William P. Turney (Osage City, Kan.). BPCT-830531KF.

**Rapid City (Ch. 15)**—New, Midcontinent Bcstg. Co., c/o Joseph H. Floyd, 501 S. Phillips Ave., Sioux Falls 57102. Phone: 605-336-1100. 690-kw max. visual, 69-kw max. aural, 520-ft. above av. terrain, 421-ft. above ground, 4201-ft. above sea level, lat. 44° 04' 14", long. 103° 15' 01". Transmitter, Skyline Dr., approx. 0.8-mi. S of intersection of Rtes. 44 & 79, Rapid City. Ownership: See KELO-TV, Sioux Falls, S.D. Counsel, Dow, Lohnes & Albertson. BPCT-830801KF.

**Sioux Falls (Ch. 36)**—New, Force Majeur Bcstg., c/o William V. Johnson, 1278 Vista del Lago, San Luis Obispo, Cal. 93401. Phone: 805-544-6303. 1000-kw max. visual, 100-kw max. aural, 2013-ft. above av. terrain, 1955-ft. above ground, 3414-ft. above sea level, lat. 43° 31' 07", long. 96° 32' 05". Transmitter, approx. 3-mi. NE of Hwy. 38 & 0.6-mi. E of Rowena, near Central Gulf Railroad. Ownership: William V. Johnson, 100%. Johnson is applicant for LPTV stations in Guadalupe & Victorville, Cal.; owns Dei Gratia Communications, applicant for Ch. 20, Billings, Mont.; Apocalypse Television, applicant for Ch. 9, Havre, Mont.; Locus Poenitentiae Television Center, applicant for Ch. 64, Charlottesville, Va. & Eternal World Telecommunications, applicant for Ch. 22, Oshkosh, Wis. Consulting engineer, Edward M. Johnson & Assoc. Inc. BPCT-830902KG.

## Tennessee

★ **COOKEVILLE (Ch. 28)**—WKWR-TV, Joseph Patrick Williams, 1065 E. 10th St., Cookeville 38501. Correspondence, Box 2848, Cookeville 38501. CP 4-9-82; 1910-kw visual, 191-kw aural, 1510-ft. above av. terrain, 700-ft. above ground, 1990-ft. above sea level, lat. 36° 07' 52", long. 85° 27' 28". Transmitter, 0.5-mi. SW of intersection of U.S. 70 N & I-40, Cookeville. Equipment, Ampex. Plant, \$190,000; quarterly operating, \$51,000. Ownership: Joseph Patrick Williams, 100%. BPCT-810902KG. Starting Date: Unreported. Nashville ADI.

# **CROSSVILLE (Ch. 20)**—WINT-TV, WINT-TV Inc., Box 972, Chanute, Kan. 66720. Phone: 615-484-2020. 2820-kw max. & 2340-kw horizontal visual, 447-kw aural, 2772-ft. above av. terrain, 1103-ft. above ground, 4403-ft. above sea level, lat. 36° 06' 34", long. 84° 20' 13". Transmitter, Buffalo Mtn., 2.2-mi. NE of Windrock. Ownership: Larry D. Hudson, pres., 90%; Richard Sigler, secy.-treas.; John Cunningham, 10%. Hudson has interest in Mid-America Bcstg. of Topeka, permittee of KLDH(TV) Topeka, Kan. & Mid-America Bcstg. Inc., applicant for Ch. 15, Omaha, Neb. & cable TV franchise in Arnold, Mo. Cunningham previously held interest in WINT-TV. Note: Began operation on Ch. 55 10-3-76; left air 1983. Plans to resume operation on Ch. 20.

- ★ **GREENEVILLE (Ch. 39)**—New, Medium Rare Inc., c/o Bob Lochte, Box 692, Pulaski 38478. Phone: 615-363-7237. CP 5-24-83; 644.17-kw max. visual, 64.417-kw max. aural, 288-ft. above av. terrain, 299-ft. above ground, 1879-ft. above sea level, lat. 36° 09' 02", long. 82° 47' 50". Transmitter, approx. 1.75-mi. ESE of center of Greeneville, off Mount Bethel Rd. & 0.5-mi. ESE of Town Acres subdivision. Ownership: Jay D. Austin, pres., 50%; Kate B. Lochte, v.p.-secy. & Robert H. Lochte, treas., 50% jointly. MRI is licensee of WMGL(FM), Pulaski, Tenn. Consulting engineer, Edward M. Johnson & Assoc. Inc. BPCT-821020KE. Starting Date: Unreported. Bristol-Kingsport-Johnson City ADI.
- ★ **JACKSON (Ch. 16)**—WUAA, Golden Circle Bestg. Inc., 6815 Shallowford Rd., Chattanooga 37421. CP 10-26-81; 229-kw visual, 22.9-kw aural, 398-ft. above av. terrain, 353-ft. above ground, 873-ft. above sea level, lat. 35° 31' 33", long. 88° 47' 10". Transmitter, Norton Hill, Jackson. Equipment, CCA. Plant, \$564,790; quarterly operating, \$57,930. Ownership: CLW Communications Group Inc., 100%; Spiros Zodhiates, pres.; Otto A. Anderson, sr. exec. v.p.-asst. secy.; Bobby M. McFalls, exec. v.p.; Jerry L. Siler, v.p.; James King, treas.; Richard Mateyka, secy. CLW Communications Group Inc. is a wholly-owned subsidiary of AMG International, a non-profit, non-stock corp. AMG officers: Spiros Zodhiates, pres.; Otto A. Anderson, sr. exec. v.p.-asst. secy.; Bobby McFalls, exec. v.p.; Richard Mateyka, secy.; Jim Taylor, treas. Counsel, John Midlen; consulting engineer, B. Scott Baxter & Assoc. (Brentwood, Tenn.). BPCT-800318KE. Starting Date: Unreported. Jackson ADI.
- Knoxville (Ch. 8)**—New, Citizens Community Television Inc., 2929 Alcoa Hwy., Knoxville 37919. 316-kw max. visual, 56.9-kw max. aural, 1720-ft. above av. terrain, 1453-ft. above ground, 2849-ft. above sea level, lat. 36° 00' 13", long. 83° 56' 35". Transmitter, Sharp's Ridge, Knoxville. Equipment, RCA. Plant, \$3,511,622; quarterly operating, \$1,289,000. Ownership: Thomas L. Moore, pres., 57%; George Thompson III, v.p., 29%; Ann B. Wilde, secy.-treas., 14%; Patricia Branan, dir. of public affairs. Moore is partner in Kimbrough-Moore TV, applicant for low power TV station in Knoxville. Counsel, Kirkland & Ellis; consulting engineer, Pathfinders Ltd. BPCT-810615KQ.
- Knoxville (Ch. 8)**—New, Community Bestrs. of Knoxville Inc., Rte. 7, Box 129, Highland View Dr., Seymour 37865. 316-kw max. visual, 31.6-kw max. aural, 1866-ft. above av. terrain, 1751-ft. above ground, 3049-ft. above sea level, lat. 36° 08' 06", long. 83° 43' 29". Transmitter, 2-mi. SW of Blaine (old WBIR-TV site). Equipment, RCA. Plant, \$2,513,511; quarterly operating, \$241,821. Ownership: Non-stock corp. Dale A. Richman, chmn.-pres.; Stephen F. Smith, v.p.; Cheryl A. Richman, secy.; Michael L. Battershell, treas.; Della S. Collins, Anna J. Battershell & Aneta P. Carter, dirs. Counsel, John Midlen; consulting engineer, E. Harold Munn Jr. & Assoc. Inc. BPCT-810612KF.
- Knoxville (Ch. 8)**—New, East Tennessee Bestg., a gen. partnership, Box 5066, Knoxville 37918. 316-kw visual, 31.6-kw aural, 1866-ft. above av. terrain, 1749-ft. above ground, 3049-ft. above sea level, lat. 36° 08' 06", long. 83° 43' 29". Transmitter, House Mtn., 2-mi. SW of Blaine. Equipment: RCA. Plant, \$2,608,000; quarterly operating, \$946,125. Ownership: Ann B. Furrow, James R. Martin, Cowan Rodgers III, H. Pat Wood, 16% each; Lee L. Williams, Berneeze A. Ward, Walter S. E. Hardy, Robert H. Harvey, 8% each; Herbert H. Howard, 4%. Howard is professor of bestg. & has less than 1% interest in Cox Bestg. Corp., Multimedia Inc., Outlet Co., Viacom Inc. & Westinghouse Electric Co. Counsel, O'Melveny & Myers; consulting engineer, Lohnes & Culver. BPCT-810612KF.
- Knoxville (Ch. 8)**—New, HHS Inc., Box 40, Lake Charles, La. 70601. 316-kw max. visual, 56.9-kw max. aural, 1866-ft. above av. terrain, 1747-ft. above ground, 3045-ft. above sea level, lat. 36° 08' 06", long. 83° 43' 29". Transmitter, 2-mi. SW of Blaine. Equipment, RCA. Plant, \$2,213,000; quarterly operating, \$409,250. Ownership: Harold H. Stream III, pres., 100%; Tony N. Reed, v.p.; Leon Theriot, secy. Stream owns KOYL & KUFO(FM), Odessa, Tex. Counsel, Sundlun, George, Scher & Singer; consulting engineer, Robert L. Purcell. BPCT-810615KX.
- Knoxville (Ch. 8)**—New, Knoxmedia Inc., c/o Horace Ward, 7300 Loch Lomond, Bethesda, Md. 20034. 316-kw max. visual, 31.6-kw max. aural, 1866-ft. above av. terrain, 1747-ft. above ground, 3045-ft. above sea level, lat. 36° 08' 06", long. 83° 43' 29". Transmitter, 2-mi. SW of Blaine. Equipment, RCA. Plant, \$207,500; quarterly operating, \$830,390. Ownership: Horace Ward, pres., 45%; Michael McKinley, James Clark, Gilbert D. Francis Jr., v.p.s, 15% each; Everett Wallace, v.p., Bernadine Layne, secy., 5% each. Ward & his wife are applicants for multiple low power TV stations. Counsel, B. T. Wade; consulting engineer, Moffet, Larson & Johnson. BPCT-810615KR.
- Knoxville (Ch. 8)**—New, Knoxville Bestg. Corp., c/o J. Hugh Branson, Suite 300, 2550 M St. NW, Washington, D.C. 20037. 316-kw max. visual, 56.9-kw max. aural, 1866-ft. above av. terrain, 1747-ft. above ground, 3045-ft. above sea level, lat. 36° 08' 06", long. 83° 43' 29". Transmitter, 2-mi. SW of Blaine, Tenn. Equipment, RCA. Plant, \$3,014,200; quarterly operating, \$1,196,250. Ownership (Voting control): J. Hugh Branson, 19%; John D. Lockridge Jr., Ann G. Smallman, Kenneth S. Needham, Sam B. Newman, Ernest A. Curtis Jr., Raymond A. Shirley Sr., James S. Bush, Eugene L. Joyce & Avon W. Rollins, 9% each. Issued non-voting control: Richard H. Colbert, 45.2%; Harvey Seslowsky, 22.6%; Herman Pease, 21.8%; Leslie Z. Tobin, 10.4%; all 4 have options to purchase additional non-voting stock. Curtis is gen. mgr. of WSJK-TV, Sneedville Tenn. & owns less than 1% of Taft Bestg. Co. Shirley is gen. mgr. of WUOT-FM, Knoxville, Tenn. Colbert owns Colbert Television Syndication Services Inc. & has interest in Colbert Television Sales & Century City Television Inc., all TV program syndication cos.; has less than 1% interest in Microdyne Corp., Capital Cities Communications, MGM Film, Viacom International Inc., Warner Communications, LIN Bestg., Oak Industries & National Telefilm. Seslowsky is pres. of Broadcast Information Bureau & National Video Clearinghouse Inc., both publishing firms; v.p. of Film Service Corp., TV program consultants; pres. of Media Merchandising Corp., merchandising & consulting firm; has interest in Orion TV of Syracuse Inc., permittee of WFWY, Syracuse, N.Y. Pease has majority interest in Whitehaven Entertainment Corp., licensee of WUTV, Buffalo, N.Y. Counsel, Nixon, Hargrave, Devans & Doyle; consulting engineer, Peter V. Gureckis & Assoc. BPCT-810209KE.
- Knoxville (Ch. 8)**—New, Knoxville Tennessee T.V. Inc., 311 Ridge Rd. E., Rochester, N.Y. 14621. 316-kw max. visual, 50-kw max. aural, 1866-ft. above av. terrain, 1747-ft. above ground, 3045-ft. above sea level, lat. 36° 08' 06", long. 83° 43' 29". Transmitter, 2-mi. SW of Blaine. Equipment, RCA. Plant, \$2,502,000; quarterly operating, \$300,000. Ownership: Malcolm I. Glazer, pres., 100%; Avram A. Glazer, Kevin Glazer, v.p.s; Carl Brasley, secy.-treas. For M. Glazer's other interests, see Group Ownership of TV Stations. Counsel, Dow, Lohnes & Albertson; consulting engineer, John H. Mullaney Consulting Radio Engineers Inc. BPCT-810615KM.
- Knoxville (Ch. 8)**—New, Le Conte Bestg. Co. Inc., 504 Fair St. SW, Atlanta, Ga. 30313. 177.8-kw visual, 17.78-kw aural, 1807-ft. above av. terrain, 1559-ft. above ground, 2849-ft. above sea level, lat. 36° 00' 02", long. 83° 56' 58". Transmitter, Sharp's Ridge, Knoxville. Equipment, RCA. Plant, \$4,181,634; yearly operating, \$965,160. Ownership: Herman J. Russell, chmn., 40%; Martin B. Seretean, v.p., 40%; James W. Coelin, secy., 10%; Don Elliot Heald, 8%; others, 2%. All have interest in WGXA(TV), Macon, Ga. Counsel, Tierney & Swift; consulting engineer, Jansky & Bailey. BPCT-810615KY.
- Knoxville (Ch. 8)**—New, Local Service Television Inc., Executive Complex Inc., Suite 700, San Diego, Cal. 92101. 316-kw visual, 31.6-kw aural, 1856-ft. above av. terrain, 1731-ft. above ground, 3031-ft. above sea level, lat. 36° 08' 06", long. 83° 43' 29". Transmitter, abandoned WBIR tower, 2-mi. SW of Blaine. Equipment, RCA. Plant, \$2,918,117; quarterly operating, \$404,000. Ownership: Charles Woods, 100%. For other interests, see WTVY, Dothan, Ala. Counsel, Kenkel & Barnard; consulting engineer, Lawrence Behr Assoc. Inc. BPCT-810615KK.
- Knoxville (Ch. 8)**—New, Tennessee Telecorp Inc., Box 10832, Knoxville 37919. Correspondence, Lewis F. Cosby III, 1704 Loflin Circle, Knoxville 37922. 316-kw visual, 31.6-kw aural, 1880-ft. above av. terrain, 1751-ft. above ground, 3049-ft. above sea level, lat. 36° 08' 06", long. 83° 43' 29". Transmitter, Zachary Ridge, 2-mi. SW of Blaine. Equipment, RCA. Plant, \$2,221,644; quarterly operating, \$462,500. Ownership: Donald K. Bagwell, pres., Lewis F. Cosby, Ralph H. Boston, Earl R. Taylor & Sue C. Walker, v.p.s, 20% each. Counsel, McCampbell & Young; consulting engineer, B. Scott Baxter & Assoc. BPCT-810615KG.
- Knoxville (Ch. 26)**—New, Robert L. Bertram, W. Cumberland Ave., Jamestown, Ky. 42629. 5000-kw max. visual, 500-kw max. aural, 2000-ft. above av. terrain, 669-ft. above ground, 3512-ft. above sea level, lat. 35° 45' 48", long. 83° 45' 50". Transmitter, Chilhowee Mtn., 16.16-mi. SE of Knoxville heading 148° T. Ownership: Robert L. Bertram, 100%. Consulting engineer, Edward M. Johnson & Assoc. Inc. BPCT-820628KF. **Note:** Application is mutually exclusive with renewal of WTVK Knoxville.



## CPs & Applications

Tennessee—(Continued)

- ★ **KNOXVILLE (Ch. 43)**—WKCH-TV, Knoxville Family Television Inc., 7401 Kingston Pike, Knoxville 37919. CP 6-14-82; 645.7-kw max. visual, 128.8-kw aural, 1154-ft. above av. terrain, 1074-ft. above ground, 2174-ft. above sea level, lat. 35° 59' 20", long. 83° 57' 45". Transmitter, Sharp's Ridge, Knoxville. Equipment, RCA. Plant, \$128,668; quarterly operating, \$180,000. Ownership: H. Bernard Dixon, pres., 24%; Martha Kent, v.p., 26%; David Gooch, secy., 24%; James Haslam III, 26%. Kent has interest in applicants for Ch. 32, Lakeland, Fla. & for new FM in Belpre, O. Counsel, Seymour M. Chase, P.C.; consulting engineer, A. D. Ring & Assoc. BPCT-801031KI. Starting Date: 1983. Knoxville ADI.
- Maryville-Alcoa (Ch. 8)**—New, Edward M. Johnson, Suite 702, Hamilton Bldg., 531 Gay St., Knoxville 37902. 21-kw max. visual, 2.1-kw max. aural, 1644-ft. above av. terrain, 298-ft. above ground, 3141-ft. above sea level, lat. 35° 45' 48", long. 83° 45' 50". Transmitter, Chilhowee Mtn., 12-mi. E of Maryville. Equipment, Emcee. Plant, \$185,530; quarterly operating, \$47,000. Ownership: Edward M. Johnson, 100%. Johnson has interest in WCSV(AM), Crossville, WTNR(AM), Kingston, WREA (AM), Dayton, WNPC(AM), Newport, Tenn. & is applicant for new AM in Lebanon, Tenn. & new FMs in Elkins, W.Va.; Chyenney, Wyo. & for several low power TV stations; owns 50% of Edward M. Johnson & Assoc. Inc., broadcast consultants. Note: Mutually exclusive with Ch. 8, Knoxville applications. BPCT-810610KE.
- Maryville (Ch. 8)**—New, Tennessee Telecasting Inc., 301 McGhee St., Maryville 37801. 210-kw max. visual, 21-kw max. aural, 1296-ft. above av. terrain, 1060-ft. above ground, 2320-ft. above sea level, lat. 35° 59' 26", long. 83° 57' 48". Transmitter, On Sharp's Ridge, about 700-ft. E of Gap Rd., Knoxville. Equipment, RCA. Plant, \$2,418,687; quarterly operating, \$507,000. Ownership: Henry Posner Jr., chmn., 54%; Albert M. Holtz, pres., 30%; Fred W. Schwarz, v.p.-treas., 1%; Thomas D. Wright, secy.-gen. counsel, 15%. All own WVAH-TV, Charleston, W.Va.; permittee of Ch. 24, Wichita, Kan.; have interest in applicant for Ch. 45, Dayton, O. Counsel, Fisher, Wayland, Cooper & Leader; consulting engineer, Edward F. Lorentz & Assoc. Note: Mutually exclusive with applications for Ch. 8, Knoxville. BPCT-810615KT.
- Memphis (Ch. 13)**—New, Cozzin Communication Corp., c/o Joseph T. Zingale, 29425 Chagrin Blvd., Pepper Pike, O. 44122. Phone: 216-464-7780. 316-kw max. visual, 63.2-kw max. aural, 1010-ft. above av. terrain, 1076-ft. above ground, 1336-ft. above sea level, lat. 35° 10' 28", long. 89° 50' 41". Transmitter, 6555 Raleigh-La Grange Rd., Memphis. Ownership: Joseph T. Zingale, pres.-secy., 49%; Bill Cosby, 51%. CCC is LPTV applicant in several cities. Counsel, Fisher, Wayland, Cooper & Leader. BPCT-830512KN.
- Memphis (Ch. 13)**—New, Greater Memphis Communications Ltd., c/o Willie W. Herenton, 3732 Masonwood Lane, Memphis 38112. Phone: 901-398-1225. 316-kw max. visual, 60-kw max. aural, 1013-ft. above av. terrain, 1073-ft. above ground, 1332-ft. above sea level, lat. 35° 10' 28", long. 89° 50' 41". Transmitter, Raleigh-La Grange Rd., New Memphis. Ownership: Willie W. Herenton, gen. partner, 15%; Michael D. Basch, R. Cannon, W. Hergenrader & Richard Trippeer, ltd. partners, 15% each; Francis X. Maguire & John M. Culklin, ltd. partners, 10% each; Ellida Fri, ltd. partner, 5%. Counsel, James E. Greeley; consulting engineer, Peter V. Gureckis & Assoc. BPCT-830512KI.
- Memphis (Ch. 13)**—New, Memphis Minority Television Co., c/o Karen B. Woodard, 3980 Mill Branch Rd., Memphis 38116. 316-kw max. visual, 63.2-kw max. aural, 1013-ft. above av. terrain, 1076-ft. above ground, 1336-ft. above sea level, lat. 35° 10' 28", long. 89° 50' 41". Transmitter, Raleigh-La Grange Rd., Memphis. Ownership: Karen B. Woodard, 100%. Counsel, Esbensen & Powell. BPCT-830512KQ.
- Memphis (Ch. 13)**—Memphis Telecasters Ltd., 1594 Crider St., Memphis 38111. Phone: 901-743-4775. 316-kw max. visual, 63.2-kw max. aural, 1013-ft. above av. terrain, 1076-ft. above ground, 1336-ft. above sea level, lat. 35° 10' 28", long. 89° 50' 41". Transmitter, Raleigh-La Grange Rd., Memphis. Ownership: River City Communications Inc., gen. partner, 5%; Joseph Orgill III & Michael McDonnell, ltd. partners, 47.5% each. RCCI ownership: H.A. Gilliam Jr., pres.-treas., 100%; Louis Stockton, v.p.-secy. Gilliam has interest in WLOK(AM), Memphis, Tenn. (to be divested upon grant of this application) & WERD(AM), Jacksonville, Fla. (sale pending). Counsel, Dow, Lohnes & Albertson. BPCT-830512KM.

**Memphis (Ch. 13)**—New, Memphis Television Co., ltd. partnership, 1630 Worthen Bank Bldg., Little Rock, Ark. 72201. Phone: 501-375-8000. 316-kw max. visual, 31.6-kw max. aural, 1013-ft. above av. terrain, 1076-ft. above ground, 1336-ft. above sea level, lat. 35° 10' 28", long. 89° 50' 41". Transmitter, 6555 Raleigh-La Grange Rd., Memphis. Ownership: Doubleday Media Inc., gen. partner, 10.1%; Perkins Media Inc., gen. partner, 10%; Memphis Bestg. Inc., ltd. partner, 69.9%; Edward L. Brown, Robert L. Cox, Vicki G. Hawkins, J. R. Hyde III, John T. Morse, Archie W. Willis Jr., George H. Brown Jr. & F. Suzanne Murphy, ltd. partners, 1.25% each. DMI ownership: Robert D. Doubleday, pres., 100%. PMI ownership: James A. Perkins, pres., 100%. MBI ownership: Walter E. Hussman, chmn.-secy.-treas.; Walter E. Hussman Jr., pres.; Betty P. Hussman, v.p.; KCMC Inc., 100%. KCMC ownership: See KTAL-TV, Shreveport, La.-Texarkana, Tex. Counsel, Covington & Burling; consulting engineer, A. Earl Cullum Jr. & Assoc. (Dallas, Tex.) BPCT-830512KO.

**Memphis (Ch. 13)**—New, Micon Media Inc., c/o Russell Sugarmon, 707 Adams St., Memphis 38105. Phone: 901-525-8601. 316-kw max. visual, 63.2-kw max. aural, 1022-ft. above av. terrain, 1110-ft. above ground, 1370-ft. above sea level, lat. 35° 10' 28", long. 89° 50' 41". Transmitter, 6555 Raleigh-La Grange Rd., Memphis. Ownership: Zack I. Hernandez, pres.-gen. mgr., 5%; Russell Sugarmon, v.p., 12.5%; Henry F. Lockhart Jr. & Peggy Prater-Harvey, v.p.s, 2% each; Joyce M. Blackmon, v.p., 1%; Dorothy Graham, secy. & Osbie L. Howard Jr., treas., 1.5% each; William B. Tanner, 44%; Harold Ford, 19.5%; Bernard Nash, 3%; Patricia W. Shaw, Jesse H. Turner Sr. & Louis R. Lucas, 2% each; C. Anthony Johnson & H. T. Lockard, 1% each. Lucas has interest in KVFM(FM), Ogden, Utah. Counsel, Blum & Nash; consulting engineer, Moffett, Larson & Johnson. BPCT-830512KK.

**Memphis (Ch. 13)**—New, New South Media Corp., 8 N. 3rd St., No. 1810, Memphis 38103. Phone: 901-526-1237. Correspondence, Earle K. Moore, 555 Madison Ave., New York, N.Y. 10022. 316-kw max. visual, 63.2-kw max. aural, 1013-ft. above av. terrain, 1076-ft. above ground, 1336-ft. above sea level, lat. 35° 10' 28", long. 89° 50' 41". Transmitter, 6555 Raleigh-La Grange Rd., Memphis. Ownership: Kenneth L. Dean, pres., 8.6%; Frank J. Banks, exec. v.p.-treas., 5.7%; Betty F. Burke, secy., 9.6%; Tennessee Valley Center for Minority Economic Development, 11.4%; Jeanne T. Varnell, 9.4%; C. O'Hara Daugherty, 6.4%; Arthur W. Chickering, 6.1%; Lovelace P. Gipson & John L. Kennedy, 5.7% each; Mallory Inc., 5.1%; 12 others, none with more than 5% each. TVCMED, non-profit corp., is LPTV applicant in several cities. MI ownership: Thomas E. Motley, Lawrence E. Madlock & Lawrence D. Seymour, 100%, distribution undisclosed. Motley & Madlock have interest in WLOK(AM), Memphis, which will be divested upon grant of this application. Consulting engineer, Carl T. Jones Assoc. BPCT-830512KE.

**Memphis (Ch. 13)**—New, Stephen E. Powell, Pinkham Notch Rd., Box 326, Jackson, N.H. 03846. Phone: 603-383-9795. 316-kw max. visual, 63-kw max. aural, 1013-ft. above av. terrain, 1076-ft. above ground, 1336-ft. above sea level, lat. 35° 10' 28", long. 89° 50' 41". Transmitter, Raleigh-La Grange Rd., Memphis. Ownership: Stephen E. Powell, 100%. Powell has interest in New England Bestg. Inc., applicant for new FM in Berlin, N.H. Counsel, Gardner, Carton & Douglas. BPCT-830512KH.

**Memphis (Ch. 13)**—New, Professional Broadcasters Group Inc., 1300 Scenic Hwy., Lookout Mountain, Ga. 37350. Phone: 404-820-1055. 316-kw max. visual, 63.2-kw max. aural, 1010-ft. above av. terrain, 1076-ft. above ground, 1336-ft. above sea level, lat. 35° 10' 28", long. 89° 50' 41". Transmitter, 6555 Raleigh-LaGrange Rd., Memphis. Ownership: Jane Clabough Grams, 100%. Grams has interest in East Tennessee Bestg., applicant for Ch. 8, Knoxville, Tenn. Counsel, Bryan, Cave, McPheeters & McRoberts; consulting engineer, Mullaney Engineering Inc. BPCT-830512KG.

**Memphis (Ch. 13)**—New, River City Bestg. Ltd., a ltd. partnership, 99 N. 3rd St., Memphis 38103. Phone: 901-523-0301. 316-kw max. visual, 31.6-kw max. aural, 1971-ft. above av. terrain, 2000-ft. above ground, 2191-ft. above sea level, lat. 34° 47' 03", long. 90° 17' 12". Transmitter, 2.75-mi. SE of center of Robinsonville, Miss. Ownership: Don M. Roman, Myron Lowery & Herbert Hilliard, gen. partners, 23.4% each; Maurice R. Stone, gen. partner, 14%; Roman, as ltd. partner, 2.2%; Lowery & Hillard, as ltd. partners, 1.6% each; Stone, as ltd. partner, 1%. Counsel, Paul, Hastings, Janofsky; consulting engineer, D. L. Markley & Assoc. Inc. BPCT-830512KP.

**Memphis (Ch. 13)**—River City Communications Corp., c/o C. E. Formby, Suite 1020, Falls Bldg., Memphis 38103. Phone: 901-526-7631. 316-kw max. visual, 60-kw max. aural, 1829-ft. above av. terrain, 1858-ft. above ground, 2049-ft. above sea level, lat. 35° 10' 28", long. 89° 50' 41". Transmitter, 6555 Raleigh-La Grange Rd., Memphis. Ownership: David J. Jones, pres., 55%; Ronald Walter, v.p.-secy. & Mahlon A. Martin, v.p.-treas., 22.5% each. Counsel, Gammon & Grange. BPCT-830512KP.

**Memphis (Ch. 13)**—New, Shelby Bcstg. Ltd. Partnership, 1291 Corporate Ave., Memphis 38116. Phone: 901-332-3051. 316-kw max. visual, 63-kw max. aural, 1013-ft. above av. terrain, 1076-ft. above ground, 1336-ft. above sea level, lat. 35° 10' 28", long. 89° 50' 41". Transmitter, Raleigh-La Grange Rd., Memphis. Ownership: Shelby Bcstg. Corp., gen. partner, 20%; Keith W. Taylor & Michael A. Batte, ltd. partners, 40% each. SBC ownership: Lee A. Jackson, chmn.-pres.-treas., 55%; Keith W. Taylor, v.p.-secy., 45%. Batte has interest in Cypress Bcstg. Ltd. Partnership, permittee of Ch. 38, New Orleans, La. Counsel, Lovett, Hennessey, Stambler & Siebert. BCPT-830512KL.

**Memphis (Ch. 13)**—New, South Jersey Radio Inc., 15 Shore Rd., Linwood, N.J. 08221. Phone: 609-641-1400. 316-kw max. visual, 63-kw max. aural, 1013-ft. above av. terrain, 1076-ft. above ground, 1336-ft. above sea level, lat. 35° 10' 28", long. 89° 50' 41". Transmitter, Raleigh-La Grange Rd., Memphis. Ownership: See WAAT(TV), Wildwood, N.J. Counsel, Cordon & Jacob; consulting engineer, Lohnes & Culver. BPCT-830511KE.

**Memphis (Ch. 13)**—New, Ware Communications Inc., 11284 Woodcock Ave., Pacoima, Cal. 91331. Phone: 213-896-1087. Correspondence, Michele A. Moore, 7509 N. 35th Ave., Phoenix, Ariz. 85021. 316-kw max. visual, 63-kw max. aural, 1013-ft. above av. terrain, 1076-ft. above ground, 1336-ft. above sea level, lat. 35° 10' 28", long. 89° 50' 41". Transmitter, Raleigh-La Grange Rd., Memphis. Ownership: Rosa Ware, pres., 100%; Ricky D. Ware & Renee Ware, v.p.s.; Michele A. Moore, secy. WCI is permittee of K09SS, LPTV station in Flagstaff, Ariz. & owns Seattle Community TV, applicant for Ch. 33, Shreveport, La. & LPTV stations in several cities. Rosa Ware is board member of Black TV Workshop of Los Angeles Inc., permittee of Ch. 68 Los Angeles. BPCT-830512KF.

★ **MURFREESBORO (Ch. 39)**—WFFZ, Channel 39 of Murfreesboro Inc., One Commerce Place, Suite 825, Nashville, Tenn. 37239. CP 7-21-82; 5000-kw max. visual, 500-kw max. aural, 821-ft. above av. terrain, 878-ft. above ground, 1449-ft. above sea level, lat. 36° 04' 54", long. 86° 25' 57". Transmitter, Lone Oak Rd., 2.36-mi. SW of Gladeville. Equipment, RCA. Plant, \$2,104,000; quarterly operating, \$200,150. Ownership: John Ratliff, pres., 7.22%; Judith Geissler, v.p., 14.44%; Clarice Minter, secy., 6%; Rosemary W. Owens, treas., 6%; Beverly Ruhe, 14.44%; Nancy W. Sanders & James Vann, 6% each; William C. Ahlhauser, 4.95%; Elizabeth T. Brown, 4%; Donald V. & Martha S. Whitfield, 2.5% each; Darrell W. & Gloria W. Anderson, 2.16% each; Dwight W. & Carole J. Allen, 1.9% jointly; Elbert L. Brown Jr. & Ingrid J. Kallenberger, 1% each; Allen Investment Co., 0.65%; Juan Caban & Fred H. Stewart, 0.43% each; Alan & Mary C. Keller, 0.43% jointly; Ronald L. & Kongja R. Goble, 0.3% jointly. Geissler, Ruhe, Kellers, Stewart, Caban, D. Allen, K. Goble & Allen Investment Co. have interest in Focus Bcstg. Co., WFBN, Joliet, Ill. For other interests, see WFBN. Counsel, Reddy, Begley & Martin. BPCT-800627KE. Starting Date: 1983. Nashville ADI.

★ **NASHVILLE (Ch. 30)**—WCAY-TV, Television Corp. of Tennessee, 418 Boush St., Norfolk, Va. 23510. CP 12-9-82; 3258-kw max. & 1552-kw horizontal visual, 443-kw max. & 211-kw horizontal aural, 1075-ft. above av. terrain, 810-ft. above ground, 1700-ft. above sea level, lat. 36° 05' 22", long. 86° 54' 16". Transmitter, on 9-mi. Hill at end of Carnovan Pkwy. Equipment, Philips. Plant, \$1,428,390; quarterly operating, \$84,002. Ownership: The Television Corp. Stations, 55.64%; Richard Lewis, Richard Fulton, James R. McKinney, George Barrett, William R. Willis & Amon C. Evans, 4% each. Principals have interest in WTVZ(TV), Norfolk, Va.; WJTM-TV, Winston-Salem, N.C.; WRLH-TV, Richmond, Va.; WMKW-TV, Memphis, Tenn. Counsel, Kenkel & Barnard; consulting engineer, Lawrence Behr Assoc. Inc. BPCT-791026LA. Starting Date: Jan. 1984. Nashville ADI.

★ **TULLAHOMA (Ch. 64)**—WBGY-TV, Quin-Abi Bcstg. Inc., Westside Dr., Tullahoma 37388. CP 9-24-82; 557.2-kw visual, 111.4-kw aural, 694-ft. above av. terrain, 1105-ft. above ground, 2060-ft. above sea level, lat. 35° 27' 11", long. 86° 08' 20". Transmitter, 1.3-mi. NW of intersection of Mount View & Rutledge Rds., near Tullahoma. Equipment, RCA. Ownership: Jerry P. Newton, pres., 7.5% individually; Jack L. Dickey, secy.-treas., 7.5%; Jerry P. & Brenda J. Newton, 75% jointly; Jerry D. & Cameron A. Newton, 5% each. QAB is licensee of WCWY & WBGY-FM, Tullahoma, Tenn. Principals own WIRB(AM) & WLHQ(FM), Enterprise, Ala. Counsel, Gordon & Healy; consulting engineer, Scott Baxter & Assoc. BPCT-820309KE. Starting Date: Unreported. Nashville ADI.

## Texas

**Abilene (Ch. 15)**—New, Lea County Television Inc., 801 W. Broadway, Hobbs, N.M. 88240. Correspondence, W. H. Graham, Box 1, Lovington, N.M. 88260. 665-kw visual, 66.5-kw aural, 274-ft. above av. terrain, 299-ft. above ground, 1979-ft. above sea level, lat. 32° 29' 30", long. 99° 46' 35". Transmitter, 8-mi. NW of Abilene post office. Equipment, Harris. Plant, \$102,000; quarterly operating, \$200,000. Ownership: William H. Graham, Eddie M. Robinson, Dorothy Runnels & Joe A. Trujillo, gen. partners, 25% each. Principals hold CP for Ch. 17, Bartlesville, Okla.; have interest in South Community TV, applicant for several LPTV stations; applicant for Ch. 3, Gallup & Ch. 48, Las Cruces, N.M. Graham publishes *Lovington Daily Leader*, Lovington, N.M. Consulting engineer, Edward M. Johnson & Assoc. Inc. BPCT-820712KK.

**Abilene (Ch. 15)**—New, Helen Oman, Box 49757, Los Angeles, Cal. 90049. Phone: 213-476-9555. 1766-kw max. visual, 176.6-kw max. aural, 218-ft. above av. terrain, 290-ft. above ground, 2005-ft. above sea level, lat. 32° 27' 06", long. 99° 44' 02". Transmitter, 1102 N. 3rd St., Abilene. Ownership: Helen Oman, 100%. Counsel, Friedman, Leeds & Shorestein; consulting engineer, Moffet, Larson & Johnson. BPCT-820909KF.

**Alvin (Ch. 67)**—New, Community Television of Alvin, c/o Alan L. Jandl, 1407 Victory Lane, Box 487, Alvin 77511. Phone: 713-331-9517. 54.84-kw max. visual, 5.48-kw max. aural, 30-ft. above av. terrain, 1100-ft. above ground, 1140-ft. above sea level, lat. 29° 27' 57", long. 95° 13' 23". Transmitter, 3.5-mi. NNE of FM 528, Alvin. Equipment, Townsend. Ownership: Alan L. Jandl, pres.; Annabel W. Barrett, v.p.; Judith A. Jandl, treas.; Living Stone Inc., non-stock, non-profit corp., 100%. Consulting engineer, Agape TV Media (San Benito, Tex.). BPCT-820930KF.

**Alvin (Ch. 67)**—New, Four Star Bcstg. Co., 4432 Rawley St., Houston 77020. 3000-kw max. & 1352-kw horizontal visual, 300-kw max. & 135.2-kw horizontal aural, 1147-ft. above av. terrain, 1174-ft. above ground, 1210-ft. above sea level, lat. 29° 27' 57", long. 95° 13' 23". Transmitter, Alvin-Friendswood Rd., 3.1-mi. NNE of Alvin. Equipment, RCA. Ownership: Harold Dutton, gen. partner, 80%; Donald J. Moore, gen. partner, 20%. Dutton has interest in applicant for new AM in Houston, Tex., which he will divest upon grant of this application. Counsel, Collier, Shannon, Rill & Scott; consulting engineer, Cohen & Dippell. BPCT-821008KN.

**Alvin (Ch. 67)**—New, Patricia B. Steele, 2711 Oakland Ave., Augusta, Ga. 30909. 5000-kw max. visual, 500-kw max. aural, 1960-ft. above av. terrain, 1974-ft. above ground, 2049-ft. above sea level, lat. 29° 34' 11", long. 95° 28' 15". Transmitter, 0.8-mi. S of Rte. 2234, 2-mi. W of Hwy. 288. Equipment, Townsend. Ownership: Patricia B. Steele, 100%. Counsel, Reddy, Begley & Martin; consulting engineer, Wayne Smith (Chicago, Ill.). BPCT-821008KQ.

**Alvin (Ch. 67)**—New, Texas Family Television Ltd., 440 E. 13th St., Hialeah, Fla. 33010. Phone: 305-883-5555. Correspondence, c/o A. G. Thiessen, 418 Uptain Bldg., Chattanooga, Tenn. 37411. 3296-kw max. visual, 329.6-kw max. aural, 1108-ft. above av. terrain, 1170-ft. above ground, 1180-ft. above sea level, lat. 29° 27' 57", long. 95° 13' 23". Transmitter, 3.4-mi. at 21°T from Alvin. Ownership: Antonio Lizano, gen. partner, 5%; Adib Eden Jr., ltd. partner, 95%. Eden has interest in Puerto Rico Family Television Ltd., applicant for Ch. 36, Bayamon, P.R. Counsel, McCampbell & Young; consulting engineer, Sterling Communications Inc. BPCT-820810KI.

# CPs & Applications

Texas—(Continued)

- ★ **AUSTIN (Ch. 42)**—KBVO-TV, Austin Television, c/o Darrold A. Cannan Jr., Drawer 2728, Austin 78768. CP 6-3-82; 2510-kw max. & 720-kw horizontal visual, 251-kw max. & 72-kw horizontal aural, 1288-ft. above av. terrain, 1281-ft. above ground, 2019-ft. above sea level, lat. 30° 19' 10", long. 97° 48' 06". Transmitter, 1.4-mi. W of Austin, 0.8-mi. NW of Mt. Larson. Equipment, RCA. Plant, \$2,723,361; yearly operating, \$294,549. Ownership: Austin Telecasting Co. & Channel 42 of Austin Inc., 45% each; Six Percent Inc., 6%; Mountain Laurel Bcstg. Inc., 4%. Austin Telecasting ownership: Cannan Communications Inc., 100% (Darrold A. Cannan Jr., pres.-treas., 60.91%; W. W. Hamilton, 13.64%; Raymond E. Poindexter, v.p., 9.1%; Joseph N. Sherrill Jr., secy. & Joe N. Prothro, 4.54% each; 3 others with 7.27%); Darrold A. Cannan Jr., chmn.; Steven F. Beard Jr., pres., 19%; Raymond E. Poindexter, v.p.; Joe N. Sherrill Jr., secy.-treas.; Elise Helen Adams Beard, 1%; Cannan Communications owns KAMR-TV, Amarillo, Tex. Channel 42 of Austin ownership: Michael D. McKinnon, pres., 20%; W. G. Heneger, secy.-treas.; South Texas Telecasting Co. Inc., 80%. Michael D. McKinnon owns 70% of KBMT, Beaumont, Tex. & 43% of KSON-AM-FM, San Diego, Cal. South Texas Telecasting Co. Inc. is licensee of KIII, Corpus Christi, Tex. Six Percent ownership: Joy Manning Scott, pres., 16.7%; Joe Kilgore, Ben T. Head, Harry M. Whittington, Dr. John Q. Taylor King, Mary Nell Garrison, 16.66% each. Mountain Laurel ownership: Frank W. Head, pres., 31%; Jack Apple, v.p., 5%; Bill Carter, secy., 1%; Juan Cotera, 13%. Head owns 10% of Bluebonnet Bcstg. Co., Ch. 48 applicant in Galveston. Bill Carter owns 2% of Sage Bcstg. Inc., Ch. 6 permittee in San Angelo, Tex. Counsel, Hogan & Hartson; consulting engineer, Jules Cohen & Assoc. BPCT-791025KE. Starting Date: 1983. Austin ADI.
- † **Beaumont (Ch. 34 ETV)**—New, Believers Television Outreach, 4230 Highland Ave., Beaumont 77705. Phone: 409-838-2545. 61.79-kw max. visual, 6.18-kw max. aural, 370-ft. above av. terrain, 385-ft. above ground, 500-ft. above sea level, lat. 30° 06' 40", long. 94° 03' 10". Transmitter, N of U.S. 10, Beaumont. Plant, \$180,000; quarterly operating, \$36,000. Ownership: Believers Outreach Christian Center Church Inc., 100%, non-profit corp. F. Howard Cameron Jr., pres.; Robert J. Lovejoy, v.p.; Marilyn Cameron, secy. Consulting engineer, Agape TV Media (San Benito, Tex.). BPET-821221KF.
- Corpus Christi (Ch. 38)**—New, Christian Children's Network Inc., 4732 Shea Pkwy., Corpus Christi 78413. 440-kw visual, 87.7-kw aural, 873-ft. above av. terrain, 982-ft. above ground, 1049-ft. above sea level, lat. 27° 46' 50", long. 97° 38' 03". Transmitter, State Hwy. 44. Equipment, Harris. Plant, \$1,095,296; quarterly operating, \$107,700. Ownership: Non-profit, non-stock corp. Willie Lee Jr., pres.; Leonard Buntrock, v.p.; William R. Reiff, secy.; Dale Lane, treas. Counsel, Gammon & Grange. BPCT-791026KI. Note: Initial Decision of Administrative Law Judge James F. Tierney 1-24-83 proposed grant. Review Board 6-9-83 proposed denial.
- Corpus Christi (Ch. 38)**—New, Coastal Bend Family Television Inc., 3833 S. Staples St., Corpus Christi 78411. 3120-kw max. visual, 570-kw max. aural, 763-ft. above av. terrain, 804-ft. above ground, 852-ft. above sea level, lat. 27° 39' 12", long. 97° 33' 55". Transmitter, 10-mi. SW of Corpus Christi. Equipment, Harris. Plant, \$938,400; yearly operating, \$378,840. Ownership: William M. Jeffers III, pres., 75%; J. Robert Jensen, exec. v.p., 25%; Pamela D. Hamilton, secy.; Harold L. Champion, treas. Counsel, Baraff, Koerner, Olender & Hochberg; consulting engineer, John H. Gayer (Lakewood, Colo.). BPCT-790507KE. Note: Initial Decision of Administrative Law Judge James F. Tierney 1-24-83 proposed denial. Review Board 6-9-83 proposed grant.
- Dallas (Ch. 58)**—New, Ideal Licensee Ltd., c/o Carmen D. Torres, 2117 Cedar Valley, Dallas 75232. Phone: 214-331-2674. 5000-kw max. visual, 500-kw max. aural, 1647-ft. above av. terrain, 1569-ft. above ground, 2349-ft. above sea level, lat. 32° 33' 02", long. 96° 56' 42". Transmitter, 600-ft. S of Rocky Acres Rd., Cedar Hill. Ownership: Carmen D. Torres, gen. partner, 25%; Mark Rodriguez Jr., ltd. partner, 75%. Rodriguez has interest in applicant for new FM in Albuquerque, N.M. Consulting engineer, Robert L. Purcell Assoc. Inc. BPCT-830818KN.
- Del Rio (Ch. 10)**—New, Del Rio Communications Inc., 100 Glendale, Del Rio 78840. Phone: 512-775-6132. 17.74-kw max. visual, 1.774-kw max. aural, 415-ft. above av. terrain, 360-ft. above ground, 1410-ft. above sea level, lat. 29° 20' 43" long. 100° 52' 11". Transmitter, SE of Del Rio, Eagle Pass Hill. Ownership: Daniel W. Bus, pres. & Edith M. Bus, secy., 5.89% jointly; Aileen T. Oglesby, treas., 11.78%; Walter H. Block, Val Cadena, Virgil Cauthorn, Robert A. Cuellar, Clyde Earwood, O. D. Finegan, Gamewell A. Gant Jr., Dorothy Gurley, Larry McBee, J. R. Schiller, Michael Stool, F. H. Whitehead Jr., George B. Whitehead & Max Stool, 5.89% each. Counsel, Welch & Morgan; consulting engineer, Serge Bergen. BPCT-821005KE.
- Del Rio (Ch. 10)**—New, Owen Bcstg. Enterprises, c/o Dennis H. Owen, 3636 Taliluna Ave., No. 208, Knoxville, Tenn. 37919. Phone: 615-522-6237. 313-kw max. visual, 31.3-kw max. aural, 114-ft. above av. terrain, 168-ft. above ground, 1170-ft. above sea level, lat. 29° 22' 17", long. 100° 51' 55". Transmitter, KWAC(AM) tower, Del Rio. Ownership: Dennis H. Owen, 100%. Owen has applications for LPTV stations in several cities. Consulting engineer, Edward M. Johnson & Assoc. Inc. BPCT-821207KH.
- ★ **DENISON (Ch. 26)**—KOAV, KLMB-TV Inc., 10303 Northwest Freeway, Suite 430, Houston 77092. Correspondence, Tom L. Johnson, 217 W. Main, Durant, Okla. 74701. CP 6-16-81; 5000-kw max. & 1668-kw horizontal visual, 500-kw max. & 166.8-kw horizontal aural, 1089-ft. above av. terrain, 1049-ft. above ground, 1764-ft. above sea level, lat. 33° 44' 52", long. 96° 30' 06". Transmitter, Ambrose Rd. & Farm Rte. 1753, Denison. Equipment, Harris. Plant, \$1,895,200; quarterly operating, \$274,126. Ownership: See KLMG-TV, Longview, Tex. BPCT-800630KE. Starting Date: Unreported. Dallas-Fort Worth ADI. Note: Plans operation as satellite of KLMB-TV, Longview, Tex.
- † **Denton (Ch. 2 ETV)**—New, Denton Channel Two Foundation, c/o J. C. Schwarzwalder, Mgr., Box 369, Denton, Tex. 76201. 100-kw visual, 20-kw aural, 979-ft. above av. terrain, 979-ft. above ground, 1549-ft. above sea level, lat. 33° 13' 04", long. 97° 00' 48". Transmitter, 4-mi. NE of Denton. Equipment, RCA. Plant, \$1,455,100; yearly operating, \$450,000. Ownership: Non-stock, non-profit corp. Mavis Burton, Frank Davilla, Fred Hill, Jane Hopkins, Roy Busby, Mary E. Huey, Robert T. McGee, Roy Appleton Jr. & Millard D. Heath, dirs. Counsel, Lovett, Hennessey, Stambler & Siebert; consulting engineer, Rudy Starnes (Tulsa, Okla.). Note: Mutually exclusive with Flower Mound Ch. 2 application.
- ★ **EL PASO (Ch. 26)**—KINT-TV, Paso del Norte Bcstg. Corp., c/o Jose A. Silva Jr., 2301 Montana, El Paso 79903. CP 9-14-81; 2761-kw max. & 590-kw horizontal visual, 522-kw max. & 112-kw horizontal aural, 1527-ft. above av. terrain, 364-ft. above ground, 5584-ft. above sea level, lat. 31° 47' 46", long. 106° 28' 56". Transmitter, Comanche Peak, El Paso. Equipment, RCA. Plant, \$2,260,000; quarterly operating, \$165,000. Ownership: Jose A. Silva, pres.; Larry Daniels, v.p. & gen. mgr.; Richard A. Najera, v.p.; Mary S. Ponce, treas.; Luz A. Candelaria, Angel Beltran, George Salome & Gus Rallis, 11.1% each. Counsel, Mullin, Rhyne, Emmons & Topel; consulting engineer, Smith & Powstenko. BPCT-800721KK. Starting Date: Late 1983. El Paso ADI.
- Farwell (Ch. 18)**—New, The Best Bcstg. Co. Inc., c/o Gil Patschke, Box 458, 205 9th St., Farwell 79325. Phone: 806-481-3318. 933.78-kw max. & 874.58-kw horizontal visual, 93.38-kw max. & 87.46-kw horizontal aural, 438-ft. above av. terrain, 465-ft. above ground, 4549-ft. above sea level, lat. 34° 32' 26", long. 102° 47' 56". Transmitter, 5.5-mi. ENE of Bovina, 1.1-mi. N of Hwy. 86, Bovina. Ownership: Gil W. Patschke, pres., 100%; Jean M. Patschke, secy.-treas. TBBC is licensee of KIJN(AM) & permittee of new FM, both Farwell, Tex. Requests waiver of one-to-a-market rule to retain these licenses. Counsel, Gammon & Grange; consulting engineer, Independent Broadcast Consultants Inc. (Trumansburg, N.Y.). BPCT-821228KF.
- † **Flower Mound (Ch. 2 ETV)**—New, Public Communication Foundation for North Texas, c/o Richard J. Meyer, 3000 Harry Hines Blvd., Dallas 75201. 100-kw visual, 10-kw aural, 1671-ft. above av. terrain, 1545-ft. above ground, 2349-ft. above sea level, lat. 32° 34' 26", long. 96° 59' 41". Transmitter, 2.4-mi. WSW of Cedar Hill. Equipment, RCA. Plant, \$2,946,795; yearly operating, \$385,659. Ownership: Public Communication Foundation owns KERA-TV, Dallas. Counsel, Pierson, Ball & Dowd; consulting engineer, A. Earl Cullum Jr. Consulting Engineers. BPET-558. Note: Mutually exclusive with Denton Ch. 2 application.



**Fort Stockton (Ch. 5)**—New, M & M Telecasting, 5305 Benbridge, Fort Worth 76107. Phone: 817-731-2802. Correspondence, Donald Pierson, 307 S. Hillcrest, Eastland 76448. 100-kw max. visual, 10-kw max. aural, 441-ft. above av. terrain, 299-ft. above ground, 3299-ft. above sea level, lat. 30° 58' 15", long. 102° 51' 59". Transmitter, tower located 5.8-mi. NE of Fort Stockton city center heading 10°T. Ownership: Donald Pierson & Mack Mercer, 50% each. Pierson is permittee of new FM in Eastland, Tex. Principals have interest in several LPTV applicants. Consulting engineer, Edward M. Johnson & Assoc. Inc. BPCT-830606KG.

† **Fort Worth (Ch. 31 ETV)**—New, Educational Television of the Southwest Inc., 6350 West Freeway, Fort Worth 76150. 582-kw max. visual, 58.2-kw max. aural, 1055-ft. above av. terrain, 1074-ft. above ground, 1679-ft. above sea level, lat. 32° 45' 42", long. 97° 14' 40". Transmitter, Bridge St., 2-mi. W of I-820, Fort Worth. Equipment, RCA. Plant, \$1,019,033; quarterly operating, \$221,125. Ownership: Non-profit corp. Herbert H. Reynolds, pres.; Russell H. Dilday Jr., v.p.; Jimmy R. Allen, secy.-treas.; Janice Brake, asst. secy.-treas. Counsel, Gammon & Grange; consulting engineer, John F. X. Browne & Assoc. Inc. BPET-820524KF.

† **Fort Worth (Ch. 31 ETV)**—New, Texas Educational Network Inc., 3504 Acorn Run, Fort Worth 76109. 5000-kw max. visual, 500-kw max. aural, 1057-ft. above av. terrain, 1076-ft. above ground, 1681-ft. above sea level, lat. 32° 45' 42", long. 97° 14' 40". Transmitter, Bridge St., W of I-820, Fort Worth. Equipment, RCA. Plant, \$1,297,990; quarterly operating, \$116,000. Ownership: Non-profit, non-stock corp. Warren S. Binion, pres.; Quincy R. Binion, secy.; Warren W. Binion, treas. Counsel, Keith & Smithwick; consulting engineer, Peter V. Gureckis & Assoc. BPET-820824KQ.

**Galveston (Ch. 48)**—New, Alden Communications of Texas Inc., 120 N. Robertson Blvd., Los Angeles, Cal. 90048. 3400-kw max. & 1018.6-kw horizontal visual, 340-kw max. & 101.9-kw horizontal aural, 978-ft. above av. terrain, 1199-ft. above ground, 1235-ft. above sea level, lat. 29° 27' 57", long. 95° 13' 23". Transmitter, Alvin-Friendswood Rd., 3-mi. NNE of Alvin. Equipment, RCA. Plant, \$2,207,000; yearly operating, \$444,000. Ownership: Alden Communications Corp., 100%. For officers & other interests, see Denver, Colo. Ch. 20 application. Counsel, Fly, Shuebruk, Gaguine, Boros, Schulkind & Braun; consulting engineer, Cohen & Dippell. BPCT-780907KE. Note: Initial Decision of Administrative Law Judge Joseph P. Gonzalez 2-10-83 proposed denial.

**Galveston (Ch. 48)**—New, Bluebonnet Bcstg. Co., c/o Raymond G. Schindler, 3901 Westheimer Rd., Suite 190, Houston, Tex. 77027. 1618-kw max. & 1062-kw horizontal visual, 323-kw max. & 212-kw horizontal aural, 1161-ft. above av. terrain, 1199-ft. above ground, 1235-ft. above sea level, lat. 29° 27' 57", long. 95° 13' 23". Transmitter, Alvin-Friendswood Rd., 3-mi. NNE of Alvin. Equipment, RCA. Plant, \$1,602,798; yearly operating, \$703,120. Ownership: Raymond G. Schindler, pres., 80%; Frank W. Head, v.p., 10%; Jo Edgell Blaskowsky, secy.-treas., 4%; Jewell Banks & Paul Quintero, 2% each; Pedro Enriquez & Richard Marcantil, 1% each. Principals have interest in CP for KIDY, San Angelo, Tex. Counsel, Schnader, Harrison, Segal & Lewis; consulting engineer, Raymond E. Rohrer. BPCT-780907KF. Note: Initial Decision of Administrative Law Judge Joseph P. Gonzalez 2-10-83 proposed grant.

**Galveston (Ch. 48)**—New, The O.T.R.H. Inc., (The Old Time Religion Hour Inc.), c/o George J. Lupo, Box 1770, Alvin, Tex. 77511. 2500-kw visual, 500-kw aural, 1151-ft. above av. terrain, 1196-ft. above ground, 1233-ft. above sea level, lat. 29° 28' 09", long. 95° 13' 12". Transmitter, 1400 Lundy Lane, Friendswood. Equipment, RCA. Plant, \$1,121,546; yearly operating, \$270,000. Ownership: Non-profit, non-stock corp. George J. Lupo, pres.; V. M. McDougle, v.p.; James A. Capers, secy. Counsel, Baraff, Koerner, Olender & Hochberg; consulting engineer, Oscar Leon Cuellar. BPCT-5173. Note: Initial Decision of Administrative Law Judge Joseph P. Gonzalez 2-10-83 proposed denial.

\* **GARLAND (Ch. 23)**—New, International American Bcstg. Co. Inc. 3710 Marquis, Garland 75042. CP 8-19-83; 2109-kw max. visual, 210.9-kw max. aural, 465-ft. above av. terrain, 569-ft. above ground, 1049-ft. above sea level, lat. 32° 59' 56", long. 96° 55' 02". Transmitter, 0.43-mi. W of Old Denton Rd., 1.12-mi. N of Trinity Mills Rd., near Carrollton. Equipment, RCA. Plant, \$154,061; quarterly operating, \$48,558. Ownership: Non-stock corp. Elizabeth R. Vaughan, MD, pres.; Geri S. Morgan, exec. v.p.-treas.; Melinda S. Fleming, exec. secy. Counsel, Gammon & Grange; consulting engineer, Business Communications Inc. Starting Date: Unreported. Dallas-Fort Worth ADI.

\*† **HARLINGEN (Ch. 44 ETV)**—KLUJ, The Wings of Faith, 1386 N. Reagan St., San Benito 78586. CP 4-28-83; 5.4-kw max. visual, 0.986-kw max. aural, 370-ft. above av. terrain, 440-ft. above ground, 485-ft. above sea level, lat. 26° 09' 14", long. 97° 41' 16". Transmitter, New Hampshire Rd., Harlingen. Plant, \$67,000; quarterly operating, \$2,082. Ownership: The Faith that Pleases God Inc., 100%. FPG officers: Carlos Ortiz, Minerva Jacobson & Aracelis Ortiz. C. Ortiz is applicant for Ch. 52, Carolina, P.R. & several LPTV stations. Consulting engineer, Agape TV Media (San Benito, Tex.). BPET-820914KF. Starting Date: Unreported.

#† **HARLINGEN (Ch. 66 ETV)**—KZLN, Texas Consumer Education & Communications Development Committee, c/o Francisco Briones, 741 E. Bowies St., Alamo, Tex. 78516. 4570-kw max. & 1000-kw horizontal visual, 457-kw max. & 100-kw horizontal aural, 1408-ft. above av. terrain, 1489-ft. above ground, 1466-ft. above sea level, lat. 26° 05' 59", long. 97° 50' 16". Transmitter, 1.6-mi. NE of Santa Marla. Ownership: Non-profit corp. Francisco Briones, chmn.; Dr. Nancy Prine, vice-chmn.; Rogelio Martinez, secy.-treas. Note: Left air 8-83. BPCT-5121.

\*† **HOUSTON (Ch. 14 ETV)**—New, Educational Television of Houston Inc., 7502 Fondren Dr., Houston 77074. CP 9-8-83; 4500-kw max. visual, 450-kw max. aural, 1448-ft. above av. terrain, 1470-ft. above ground, 1511-ft. above sea level, lat. 29° 33' 17", long. 95° 28' 35". Transmitter, 1.8-mi. NW of Fresno. Equipment, RCA. Plant, \$3,660,000; quarterly operating, \$391,500. Ownership: Non-profit corp. Officers: Gilbert Turner, pres.; Edwin Young, v.p.; William J. Merrill, secy.-treas. Counsel, Gammon & Grange; consulting engineer, John F. X. Browne & Assoc. Inc. BPET-820305KF. Starting Date: Unreported.

**Houston (Ch. 61)**—New, Alliance Bcstg. Corp., c/o Seymour M. Chase, 4201 Connecticut Ave. NW, Washington, D.C. 20008. 4781-kw max. visual, 478.1-kw max. aural, 1957-ft. above av. terrain, 1975-ft. above ground, 2049-ft. above sea level, lat. 29° 33' 48", long. 95° 30' 08". Transmitter, 1.16-mi. S of FM 2234, 1.7-mi. E of Missouri City. Ownership: Jo Ann Watkins, pres., 30%; Bobby B. Watkins, v.p. & Elaine Tatar, secy.-treas., 2.5% each; Margaret R. Wells Diaz, 25%; J. T. Doke & Charles W. Harrison, 20% each. Counsel, Seymour M. Chase; consulting engineer, Silliman & Silliman. BPCT-820510KM.

**Houston (Ch. 61)**—New, Houston Family Television Ltd., Box 2424, Houston 77252-2424. 5000-kw max. visual, 500-kw max. aural, 1960-ft. above av. terrain, 1951-ft. above ground, 2203-ft. above sea level, lat. 29° 34' 11", long. 95° 28' 15". Transmitter, 0.8-mi. S of Rte. 2234, 2.6-mi. W of Hwy. 2234, Fort Bend County, Tex. Equipment, RCA. Ownership: Richard P. Holgin, gen. partner, Alfred Garza & James H. Thornton, ltd. partners, 33.3% each. Counsel, McCampbell & Young; consulting engineer, John F. X. Browne & Assoc. Inc. BPCT-820507KE.

**Houston (Ch. 61)**—New, Pan American Bcstg. Co., 1425 Blalock, Suite 202, Houston 77055. 4764.31-kw max. & 2624.22-kw horizontal visual, 476.43-kw max. & 262.42-kw horizontal aural, 1145-ft. above av. terrain, 1170-ft. above ground, 1206-ft. above sea level, lat. 29° 27' 57", long. 95° 13' 23". Transmitter, 3-mi. NNE of Alvin. Equipment, Harris. Ownership: Jack W. Garrett, pres., 20%; Richard Morales, Abraham Ramirez Jr. & John Kelley, v.p.s, 10% each; Carlos Ballavian, treas., 5%; Wayne M. Rooney & Bernardo Vallejo, 10% each; Manuel A. Marini, Carlos Monsanto, Walter A. Childress, Ralph Moore & Lila Garrett, 5% each. Consulting engineer, Fred L. Zellner & Assoc. BPCT-820413KG.

**Houston (Ch. 61)**—New, SMJ Television Co., 3301 N.E. 16th Court, Fort Lauderdale, Fla. 33305. 5000-kw max. visual, 500-kw max. aural, 1145-ft. above av. terrain, 1171-ft. above ground, 1207-ft. above sea level, lat. 29° 27' 57", long. 95° 13' 23". Transmitter, Alvin-Friendswood Rd., 3-mi. NNE of Alvin. Equipment, RCA. Ownership: Susan M. Jaramillo, 100%. Jaramillo has interest in WDZL(TV), Miami, Fla. Counsel, Kirkland & Ellis; consulting engineer, Pathfinders Ltd. (Washington, D.C.). BPCT-820510KK.

# CPs & Applications

Texas—(Continued)

**Houston (Ch. 61)**—New, The K-RAM Corp., 4838 Caris St., Houston 77091. 5000-kw max. visual, 500-kw max. aural, 1957-ft. above av. terrain, 1982-ft. above ground, 2049-ft. above sea level, lat. 29° 34' 37", long. 95° 27' 08". Transmitter, Rte. 2234, 1.25-mi. W of Rte. 288, Houston. Equipment, RCA. Ownership: Clara J. McLaughlin, pres., 37%; Leonel J. Castillo, v.p. & Napoleon Johnson, secy., 4.75% each; Wells Stewart, treas., 8.93%; Robert L. Clarke & Ismael Villa-Lobos, 9.5% each; Naomi Andrews, 8.93%; Harvel E. Blackwell & William A. Lawson, 4.75% each; Diane Bishop, Ann P. Kaufman, Frank E. Melton, Claudette E. Sims & Philip H. Nezart, 1% each; unauthorized, 2.14%. For McLaughlin interests, see KLMB-TV Inc., permittee of Ch. 51, Longview, Tex. Clarke has interest in KDVE(AM), Nederland, KBFM(FM), Edinburg, KIXL(AM) & KHFI-FM, Austin, Tex.; KYKN(FM), Grants, N.M. Melton is gen. mgr., Buford Television Inc. Sims is mgr. of community services, KTRK-TV, Houston. Counsel, Fly, Shuebruk, Gaguine, Boros, Schulkind & Braun; consulting engineer, Moffet, Larson & Johnson. BPCT-820322KH.

**Houston (Ch. 61)**—New, Third Coast Bcstrs. Inc., 3535 Westheimer Rd., Suite 250, Houston 77027. Correspondence, Lawrence H. Rogow, Ventech, 1640 5th St., Suite 203, Santa Monica, Cal. 90401. 5000-kw max. visual, 500-kw max. aural, 1382-ft. above av. terrain, 1474-ft. above ground, 1549-ft. above sea level, lat. 29° 33' 17", long. 95° 28' 35". Transmitter, 1.8-mi. NW of Fresno. Ownership: Lois Grant, pres., 44.4%; Lawrence H. Rogow, exec. v.p.; Garry Spire, v.p., 15.3%; Roland J. Derbigny, v.p., 13.9%; Carl A. Walker Jr., v.p. & James D. Grant, treas., 6.9% each; Dennis C. Reich, secy.; Roger N. Schmidt, asst. secy., 9.7%; Madelyn M. Houston, 2.8%. Spire & Rogow have interest in Response Bcstg. Corp., LPTV applicant in several cities. Counsel, Liberman, Sanchez & Bentley; consulting engineer, Ventech. BPCT-820510KO.

**Houston (Ch. 61)**—Urban Bcstg. Systems, c/o Charles E. Walker, 1777 N. Vine St., Suite 310, Los Angeles, Cal. 90028. 5000-kw max. visual, 500-kw max. aural, 1957-ft. above av. terrain, 1982-ft. above ground, 2049-ft. above sea level, lat. 29° 34' 37", long. 95° 27' 08". Transmitter, on Rte. 2234, 1.25-mi. W of Rte. 288, near Houston. Equipment, RCA. Ownership: Charles E. Walker, 100%. Counsel, Fletcher, Heald & Hildreth; consulting engineer, Robert E. Bullock (La Canada, Cal.). BPCT-820510KR.

★ **IRVING (Ch. 49)**—KLTJ, CELA Inc., 8300 Douglas Ave., Suite 681, Dallas 75225. Correspondence, Eldred Thomas, 5505 Northaven, Dallas 75229. CP 3-17-83; 269.77-kw visual, 26.97-kw aural, 695-ft. above av. terrain, 784-ft. above ground, 1212-ft. above sea level, lat. 32° 46' 52", long. 96° 48' 05". Transmitter, 1201 Elm St. (1st International Bldg.), Dallas. Equipment, Townsend Assoc. Plant, \$89,750; quarterly operating, \$81,150. Ownership: Eldred Thomas, pres., 100%; Raye Nell Thomas, secy.-treas. E. Thomas is pres. of Research Educational Foundation Inc., licensee of KVTT(FM), Dallas, Tex. Counsel, Ward & Mendelsohn; consulting engineer, E. Harold Munn Jr. & Assoc. Inc. BPCT-801023KG. Starting Date: Unreported. Dallas-Fort Worth ADI.

**Kerrville (Ch. 35)**—New, Commanche Bcstg. Inc., 711 Mockingbird Lane, Kerrville 78028. 147-kw visual, 26-kw aural, 97-ft. above av. terrain, 305-ft. above ground, 1995-ft. above sea level, lat. 30° 04' 17.6", long. 99° 10' 07.2". Transmitter, 0.75-mi. NW of Goat Creek & State Hwy. 27, Kerrville. Equipment, Townsend. Plant, \$365,000; quarterly operating, \$75,000. Ownership: William R. Rector, pres. & Lyndia M. Rector, secy.-treas., 100% jointly. W. Rector has interest in Hamilton Bcstg., licensee of KCLW(AM), Hamilton, Tex. The Rectors are radiologists. Counsel, Farmer, Wells, McGuinn, Flood, Bechter & Ward; consulting engineer, Smith & Powstenko. BPCT-820208KE. Initial Decision of Administrative Law Judge James F. Tierney 7-21-83 proposed denial.

**Kerrville (Ch. 35)**—New, Hispanic American Bcstg. of Texas Inc., 5113 Chowan Ave., Alexandria, Va. 22308. 4315.2-kw max. & 1489.4-kw horizontal visual, 431.52-kw max. & 148.94-kw horizontal aural, 1573-ft. above av. terrain, 1248-ft. above ground, 3249-ft. above sea level, lat. 29° 50' 26", long. 98° 54' 15". Transmitter, 0.75-mi. N of end of Upper Cibolo Rd. Equipment, RCA. Ownership: Raul R. Tapia, pres., 49%; Lawrence Behr, v.p., 31%; Milton P. Buffington, secy.-treas., 20%. Tapia has interest in applicant for new FM in Santa Fe, N.M. Behr has interest in WGHB(AM) & WRQR(FM), Farmville, N.C. & in applicant for LPTV station in Kinston, N.C. Behr has interest in Lawrence Behr Assoc. Inc., broadcast consulting firm. Counsel, Kenkel & Barnard; consulting engineer, Lawrence Behr Assoc. Inc. BPCT-820416KE. Initial Decision of Administrative Law Judge James F. Tierney 7-21-83 proposed grant.

**Laredo (Ch. 27)**—New, K-RIO Bcstg. Co. Inc., 3320 S. McGregory, 77021. 1250-kw max. visual, 125-kw max. aural, 901-ft. above av. terrain, 1049-ft. above ground, 1549-ft. above sea level, lat. 27° 40' 22", long. 99° 39' 23". Transmitter, 0.8-mi. N of Isilitas. Ownership: Anthony J. Brunl, pres., 17.24%; Leonel J. Castillo, v.p., 27.59%; Juan R. Gutierrez, secy., 3.45%; John Castillo, treas., 8.62%; R & R Trust, Arnetta Jackson, Trustee, 43.1%. Castillo has interest in The K-RAM Corp., applicant for Ch. 61, Houston, Tex. Gutierrez has interest in applicant for new FM in Lockhart, Tex. Brunl & Gutierrez work at KPRC-TV, Houston, Tex. Counsel, Fly, Shuebruk, Gaguine, Boros, Schulkind & Braun; consulting engineer, Moffet, Larson & Johnson P.C. BPCT-820614KE. Note: Plans to withdraw application.

**Laredo (Ch. 27)**—New, Panorama Bcstg. Co., Box 1255, 1719 Washington St., Laredo 78042-1255. 5000-kw max. & 1462.18-kw horizontal visual, 500-kw max. & 146.22-kw horizontal aural, 948-ft. above av. terrain, 1049-ft. above ground, 1549-ft. above sea level, lat. 27° 40' 22", long. 99° 39' 23". Transmitter, State Rd. 1472, 12-mi. NW of Laredo. Equipment, RCA. Ownership: Oscar M. Laurel, pres., Hector H. Garcia, v.p., Eduardo Pena Jr., secy.-treas., David S. Leyendecker, Jorge L. Benavides & Oscar M. Laurel Jr., 16.67% each. Pena has interest in applicant for new FM in Santa Fe, N.M. Counsel, Kenkel & Barnard; consulting engineer, Lawrence Behr Assoc. Inc. BPCT-820614KI.

★ **LONGVIEW (Ch. 51)**—KLMG-TV, KLMB-TV Inc., Box 38620, Houston 77088. Correspondence, Clara J. McLaughlin, 10303 Northwest Freeway, Suite 430, Houston 77092. CP 2-25-82; 5000-kw max. visual, 500-kw max. aural, 1283-ft. above av. terrain, 1239-ft. above ground, 1749-ft. above sea level, lat. 32° 11' 07", long. 95° 03' 05". Transmitter, 1.9-mi. SSE of Sinclair City, Smith County, Tex. Equipment, RCA. Plant, \$3,217,000; quarterly operating, \$231,125. Ownership: Clara J. McLaughlin, pres., 30.85%; Wes Ferns, v.p., 3%; Barry Johnson, secy., 18.75%; Frank Taggart, treas., 1%; Mel T. Lewis, 11.15%; C. Robert Kemp, 6.25%; James Johnson & Roderick Nugent, 5% each; Alfred Burke & Ernest Sterling, 3% each; Peter Schoenster & David Strong, 2% each; Comer Cottrell, George Leland, Stephen McDaniel, Robert Newhouse & James Person, 1% each. KLMB-TV Inc. holds CPs for KOAV, Ch. 26, Denison; KDOG, Ch. 19, Nacogdoches; KLPH-TV, Ch. 42, Paris, Tex. Counsel, Fly, Shuebruk, Gaguine, Boros, Schulkind & Braun; consulting engineer, Moffet, Larson & Johnson. BPCT-810424KE. Starting Date: 1984. Shreveport-Texarkana ADI.

★ **MARSHALL (Ch. 35)**—KMLT-TV, Holt-Robinson of Texas Inc., Box 2078, Hattiesburg, Miss. 39401. CP 12-3-81; 3548-kw max. & 2911-kw horizontal visual, 354.8-kw max. & 291.1-kw horizontal aural, 1096-ft. above av. terrain, 950-ft. above ground, 1470-ft. above sea level, lat. 32° 35' 37", long. 94° 49' 16". Transmitter, State Hwy. 300, 1.9-mi. E of East Mtn. Equipment, CCA. Plant, \$292,725; quarterly operating, \$113,300. Ownership: Robert N. Robinson, chmn.; Carl S. Lightsey, pres.; Eugene T. Tibbett Jr., v.p.; Charles W. Holt, secy.-treas.; Holt-Robinson Communications Corp., 100%. HRCC ownership: Charles W. Holt, chmn.-secy., 70%; Robert N. Robinson, pres., 20%; Connie I. Holt, v.p., 10%; Carl S. Lightsey, treas. The Holts & Robinson own Hub City Bcstg. Co. Inc., licensee of WHSY-AM-FM, Hattiesburg, Miss. HRCC owns WHHY-AM-FM, Montgomery, Ala. C. W. Holt owns Broadcast Service Inc., licensee of WHNY, McComb, Miss. HRCC also owns applicant for new AM in Ridgeland, Miss. Counsel, Gardner, Carton & Douglas; consulting engineer, Jules Cohen & Assoc. BPCT-810708KG. Starting Date: Unreported. Shreveport-Texarkana ADI.

★ **McALLEN (Ch. 48)**—New, Hispanic Tele-Media Inc., 19 Antilles, Nassau Bay 77058. CP 9-7-83; 5000-kw max. visual, 500-kw max. aural, 1298-ft. above av. terrain, 1287-ft. above ground, 1425-ft. above sea level, lat. 26° 28' 37", long. 98° 12' 25". Transmitter, 1.5-mi. S of Laguna Seca & 0.9-mi. SE of La Morita windmill. Equipment: Philips. Ownership: L. C. Diaz Carlo, chmn., 41.67%; Ruben Montemayor, pres., 20.83%; Alberto Anzaldúa, v.p. & Fidencio Guerra Jr., 10.42% each; Evaristo Garcia, 8.33%; Zina Montemayor & Edihel Ann Yates, 4.17% each. Counsel, Kenkel & Barnard; consulting engineer, Lawrence Behr Assoc. Inc. BPCT-820315KI. Starting Date: Unreported. McAllen-Brownsville ADI.

# **MIDLAND (Ch. 18)**—KDCD-TV, Midland Telecasting Co. Inc., Box 10509, Fort Worth 76114. 1.6-kw max. & 0.813-kw horizontal visual, 0.162-kw aural, 390-ft. above av. terrain, 413-ft. above ground, 3194-ft. above sea level, lat. 31° 59' 54", long. 102° 04' 30". Transmitter, SE corner of Marinenfeld at Wall Sts. Note: Began operation 12-9-61; left air 2-16-62; resumed operation 6-8-69; left air 3-16-71; resumed operation 1972; left air 10-13-74. Note: Sale pends.

**Midland (Ch. 18)**—New, West Texas Communications, a Partnership, 4619 Dietrich, No. 22-D, San Antonio 78219. Correspondence, A. G. Thiessen, Suite 418, Uptain Bldg., Chattanooga, Tenn. 37411. 1500-kw max. visual, 150-kw max. aural, 642-ft. above av. terrain, 714-ft. above ground, 3368-ft. above sea level, lat. 31° 52' 55", long. 101° 57' 05". Transmitter, 0.75-mi. W of Willis Ranch, Midland. Ownership: Rodger Weems, gen. partner, 75%; Rolando A. Romero, gen. partner, 25%. Weems has interest in Hobbs Family TV, a Partnership, permittee of Ch. 29, Hobbs, N.M. Counsel, McCampbell & Young; consulting engineer, Sterling Communications Inc. BPCT-821201KR.

★ **NACOGDOCHES (Ch. 19)**—KDOG, KLMB-TV Inc., 10303 Northwest Freeway, Suite 430, Houston 77092. CP 1-6-81; 2500-kw max. visual, 250-kw max. aural, 1501-ft. above av. terrain, 1342-ft. above ground, 1902-ft. above sea level, lat. 31° 54' 08", long. 94° 52' 53". Transmitter, Anadarko, Tex. Equipment, RCA. Plant, \$2,734,203; quarterly operating, \$243,357. Ownership: See KLMG-TV, Longview, Tex. BPCT-800229KH. Starting Date: Unreported. Shreveport-Texarkana ADI.

★ **NEDERLAND (Ch. 21)**—KTGC, Texas Gulf Communications Inc., c/o Carl Parker, One Plaza Square, Port Arthur 77640. CP 9-24-82; 4610-kw max. visual, 829-kw max. aural, 1025-ft. above av. terrain, 1067-ft. above ground, 1072-ft. above sea level, lat. 29° 59' 05", long. 93° 55' 47". Transmitter, Pine St. & Ave. D, Port Neches. Equipment, Townsend. Plant, \$2,035,000; quarterly operating, \$679,185. Ownership: Beverly Parker, pres., 20%; James P. Ritter, v.p., Marian J. Fells, secy.-treas., Brenda R. Gotcher, Mary M. Collazo, Cheryl A. Doyle, Thomas G. Vaccarello, Herschel R. Matthews & Charles J. Brink, 10% each. Brink has interest in Tri-Star Communications Inc., applicant for new AM in Houston, Tex.; Central Texas FM Bcstg. Inc., applicant for new FM in Luling, Tex. Counsel, Rubin, Winston & Diercks; consulting engineer, Peter V. Gureckis & Assoc. BPCT-811124KH. Starting Date: Unreported. Beaumont-Port Arthur ADI.

★ **ODESSA (Ch. 24)**—New, Odessa Family Television Ltd., 3401 West End Ave., Nashville, Tenn. 37203. Correspondence, A. G. Thiessen, Suite 418, Uptain Bldg., Chattanooga, Tenn. 37411. CP 6-30-83; 4000-kw max. visual, 400-kw max. aural, 700-ft. above av. terrain, 714-ft. above ground, 3420-ft. above sea level, lat. 31° 52' 55", long. 101° 57' 05". Transmitter, 10.8-mi. at 136.6T from Midland. Ownership: William R. Bailey, gen. partner, Henry O. Booth Jr., Paul O. Branding & H. Stennis Little, ltd. partners, 25% each. Counsel, McCampbell & Young; consulting engineer, Sterling Communications Inc. BPCT-820909KU. Starting Date: Unreported. Odessa-Midland ADI.

**Odessa (Ch. 30)**—New, George E. Gunter, 650 N Bolton St., Jacksonville 75766. Phone: 214-586-2162. 1000-kw max. visual, 100-kw max. aural, 119-ft. above av. terrain, 180-ft. above ground, 3055-ft. above sea level, lat. 31° 49' 00", long. 102° 21' 00". Transmitter, KRIG(AM) tower, 155' from Odessa city center at 2.3-mi. Ownership: George E. Gunter, 100%. Gunter is applicant for Ch. 64, Scranton, Pa. & Ch. 17, Tuscaloosa, Ala.; new FM in Jacksonville, Tex. & several LPTV stations. BPCT-830314KJ.

**Odessa (Ch. 30)**—New, Local Majority Television, c/o Millard V. Oakley, Box 520, Livingston, Tenn. 38570. Phone: 615-823-5633. 1949.8-kw max. visual, 19,498-kw max. aural, 119-ft. above av. terrain, 180-ft. above ground, 3055-ft. above sea level, lat. 31° 49' 00", long. 102° 21' 00". Transmitter, 2.32-mi SE of center of city heading 154.56T. Ownership: Millard V. Oakley, 100%. LMT is applicant for Ch. 17, Tuscaloosa, Ala.; Ch. 62, Asheville, N.C. & Ch. 64, Scranton, Pa. Oakley is licensee of W07BM, LPTV station in Cookeville, Tenn.; has interest in WCSV(AM), Crossville, WREA(AM), Dayton, WLIV-AM-FM, Livingston & WNPC(AM), Newport, Tenn. & in applicant for new FM in Killeen, Tex. Consulting engineer, Edward M. Johnson & Assoc. Inc. BPCT-830201KG.

† **Odessa (Ch. 36 ETV)**—New, Odessa Junior College District, c/o David Paterno, 201 W. University, Odessa 79762. 515-kw max. visual, 51.5-kw max. aural, 487-ft. above av. terrain, 530-ft. above ground, 3441-ft. above sea level, lat. 32° 05' 13", long. 102° 17' 12". Transmitter, Farm Rd. No. 1788, 17.2-mi. NNE of Odessa. Equipment, Acrodyne. Plant, \$544,900; yearly operating, \$86,000. Ownership: Non-profit college. Trustees: Joe C. Zant Jr., pres.; Bob Clark, v.p.; William Masterson, secy. OJCD is licensee of KOCV(FM). Consulting engineer, Dale C. Gorsuch (Midland, Tex.). BPET-830225KI.

★ **PARIS (Ch. 42)**—KLPH-TV, KLMB-TV Inc., Box 38620, Houston 77088. Correspondence, Clara J. McLaughlin, 10303 Northwest Freeway, Suite 430, Houston 77092. CP 2-25-82; 1545-kw max. visual, 154.5-kw max. aural, 557-ft. above av. terrain, 551-ft. above ground, 1076-ft. above sea level, lat. 33° 34' 31", long. 95° 33' 43". Transmitter, 4.7-mi. S of Paris. Equipment, RCA. Plant, \$1,317,000; quarterly operating, \$100,054. Ownership: See KLMG-TV, Longview, Tex. Counsel, Fly, Shuebruk, Gaguine, Boros, Schulkind & Braun; consulting engineer, Moffet, Larson & Johnson. BPCT-810428KE. Starting Date: Winter 1983-84. Dallas-Fort Worth ADI.

**Richmond (Ch. 45)**—New, Trinity Bcstg. of Texas Inc., 9720 Town Park Dr., Houston, Tex. 77036. 1683-kw max. visual, 336-kw max. aural, 578-ft. above av. terrain, 619-ft. above ground, 694-ft. above sea level, lat. 29° 35' 48", long. 95° 32' 36". Transmitter, S of Staffordshire Rd., S of Stafford. Equipment, RCA. Plant, \$691,632; yearly operating, \$286,880. Ownership: See KTBN-TV, Fontana (Los Angeles), Cal. Counsel, Gammon & Grange; consulting engineer, Serge Bergen. Note: Mutually exclusive with Ch. 45, Rosenberg applications. BPCT-5073.

**Rosenberg (Ch. 45)**—New, Pueblo Bcstg. Corp., 3030 Canal St., Houston, Tex. 77003. 1350-kw max. & 1120-kw horizontal visual, 135-kw max. & 112-kw horizontal aural, 550-ft. above av. terrain, 565-ft. above ground, 645-ft. above sea level, lat. 29° 37' 23", long. 95° 33' 07". Transmitter, Stafford Rd., 0.25-mi. S of Cash Rd., Stafford. Equipment, Harris. Plant, \$622,000; yearly operating, \$578,000. Ownership: J. Adan Trevino, pres., 24.25%; Victor M. Delgado, v.p., 12.25%; Mary R. Medina, treas., 11.25%; Anthony Dickens-Lara, 12.25%; Alfonso C. Pena, 35%; Elma Barrera & Carlos Nava, 2% each; Gaston Ponce, 1%. Counsel, Mullin, Rhyne, Emmons & Topel, P.C.; consulting engineer, Jules Cohen & Assoc. BPCT-5147.

**Rosenberg (Ch. 45)**—New, Texas 45 Bcstg., c/o Howard Shapiro, 141 W. Jackson Blvd., Room 4226, Chicago, Ill. 60604. 1683-kw max. & 1276-kw horizontal visual, 169-kw max. & 128-kw horizontal aural, 543-ft. above av. terrain, 565-ft. above ground, 642-ft. above sea level, lat. 29° 37' 19", long. 95° 32' 59.5". Transmitter, off Stafford Rd. & 0.5-mi. N of Rte. Alt. 90-Loop 294. Equipment, RCA. Plant, \$904,825; yearly operating, \$489,500. Ownership: Weigel Bcstg. Co., 100%, licensee of WCIU-TV, Chicago. Counsel, Kirkland & Ellis; consulting engineer, Cohen & Dippell. BPCT-5131.

★ **SAN ANGELO (Ch. 6)**—KIDY, Sage Bcstg. Corp., 406 S. Irving, San Angelo 76901. CP 1-15-82; 100-kw visual, 10-kw aural, 907-ft. above av. terrain, 1000-ft. above ground, 3023-ft. above sea level, lat. 31° 35' 21", long. 100° 31' 00". Transmitter, 1.95-mi. N of intersection of US 87 & Marsh Rd., San Angelo. Equipment, GE. Plant, \$2,357,731; quarterly operating, \$243,357. Ownership: Raymond G. Schindler, pres., 79%; Paris Schindler, v.p., 5%; Timothy R. Brown, secy., 5%; Jo Edgell, treas.-asst. secy., 2%; Bill Carter, 2%; Anne-Marie Barrakes Alvarez, 3%; Oliver & Rosetta Ball, 1%. Counsel, Schnader, Harrison, Segal & Lewis; consulting engineer, Fred L. Zelner & Assoc. (Amarillo, Tex.). BPCT-791107LD. Starting Date: 1984. San Angelo ADI.

† **San Antonio (Ch. 23 ETV)**—New, Commonwealth Foundation for Public Bcstg. Inc., Box 501, Feeding Hills, Mass. 01030. 2884-kw max. & 1312-kw horizontal visual, 288.4-kw max. & 131.2-kw horizontal aural, 116-ft. above av. terrain, 165-ft. above ground, 900-ft. above sea level, lat. 29° 25' 57.8", long. 98° 35' 53.6". Transmitter, Corner of Callaghan Rd. & Commerce St., San Antonio. Equipment, Comark. Plant, \$1,852,351; quarterly operating, \$236,000. Ownership: Non-profit corp.; John E. Williamson, pres.; T. C. Price Zimmerman, v.p.; John J. McCarty, secy.; Andrew J. Kaufman, treas. CFPB is applicant for Ch. 23, Buffalo, N.Y. Counsel, Sanford, Adams, McCullough & Beard; consulting engineer, John A. Fergie (Feeding Hills, Mass.). BPET-830718KG.

★ **SAN ANTONIO (Ch. 29)**—New, Alamo Bcstg. Corp., c/o Herbert G. Davis, 750 GPM Bldg., South Tower, San Antonio 78216. CP 2-4-83; 3013-kw max. & 1774-kw (RMS) horizontal visual, 303-kw max. & 178-kw (RMS) horizontal aural, 1450-ft. above av. terrain, 1529-ft. above ground, 2049-ft. above sea level, lat. 29° 17' 27", long. 98° 16' 01". Transmitter, 4.7-mi. ENE of Elmendorf. Equipment, RCA. Plant, \$2,906,860; yearly operating, \$798,546. Ownership: Herbert G. Davis, pres., 16.32%; Paris R. Schindler, v.p., 49.99%; R. G. Schindler, v.p.-secy.-treas., 9.78%; Sherry L. Schindler & Timothy R. Brown, 8.69% each; Florentino Duran, Seth Newberger & Kaye Lyn Newberger, all with less than 5%. For other broadcast interests, see CP for KIDY, San Angelo, Tex. Counsel, Kirkland & Ellis; consulting engineer, Raymond E. Rohrer. BPCT-5244. Starting Date: Unreported. San Antonio ADI.



# CPs & Applications

Texas—(Continued)

**Texarkana (Ch. 17)**—New, Floyd Bell, 303 W. Broad St., Texarkana 75501. Phone: 214-793-4671. 16.22-kw max. visual, 1.62-kw max. aural, 471-ft. above av. terrain, 450-ft. above ground, 800-ft. above sea level, lat. 33° 25' 45", long. 94° 07' 11". Transmitter, 0.5-mi. E of Rte. 989 at Brown St., Texarkana. Ownership: Floyd Bell, 100%. Bell has interest in KATQ Radio Inc., licensee of KADO(AM), Texarkana, Tex. & KADO-FM, Texarkana, Ark. Consulting engineer, D. L. Markley & Assoc. Inc. BPCT-820917KF.

**Texarkana (Ch. 17)**—New, Powell Bcstg. Co., c/o Harry C. Powell Jr., 100 Danla Circle, Lehigh Acres, Fla. 33936. Phone: 813-369-5848. 665.27-kw max. visual, 66.52-kw max. aural, 277-ft. above av. terrain, 299-ft. above ground, 604-ft. above sea level, lat. 33° 31' 55", long. 94° 07' 18". Transmitter, 1-mi. NE of Wamba on Wamba Ridge Farm. Ownership: Harry C. Powell Jr., 100%. PBC is applicant for several LPTV stations. Consulting engineer, Edward M. Johnson & Assoc. Inc. BPCT-821124KH.

\* **TYLER (Ch. 14)**—KCKU, Sunrise Bcstg. Inc., 394 N. Expressway, Brownsville, Tex. 78521. CP 11-24-82; 1236-kw visual, 247-kw aural, 1034-ft. above av. terrain, 999-ft. above ground, 1479-ft. above sea level, lat. 32° 23' 36", long. 95° 01' 32". Transmitter, 13-mi. E of Tyler on Hwy. 2767. Equipment, Philips Plant, \$1,881,923; yearly operating, \$328,000. Ownership: Susan K. Ludka, pres., 40%; Gene G. Mundy, v.p., 20%; Roger W. Pipkin III, v.p., 10%; David M. Fender, Harris R. Fender Jr., Charles R. Woodridge, v.p.s. 5% each; O. Jan Tyler, secy., 10%; Harris R. Fender, treas., 5%. Counsel, Lovett, Hennessey, Stambler & Siebert; consulting engineer, William B. Carr & Assoc. BPCT-800718KH.

\* **VICTORIA (Ch. 31)**—KVTX, Number 1 TV Inc., 2900 14th St. N., Naples, Fla. 33940. CP 11-20-80; 12,475-kw visual, 2,268-kw aural, 514-ft. above av. terrain, 490-ft. above ground, 580-ft. above sea level, lat. 28° 46' 42", long. 96° 58' 08". Transmitter, 3112-A Pleasant Green Dr., Victoria, Equipment, RCA Plant, \$69,000; yearly operating, \$6,000. Ownership: Mary J. Arthur, pres., 44.4%; Gerald T. Arthur, v.p.; Kenneth J. Silva, secy. & Dorothea C. Silva, 5.2% jointly; Cynthia J. Hueston-Taylor, treas., 5.2%; Bionic Instruments of Delaware Inc., 16.9%; Ruth McIntosh Talbot Trust, Mary Ann H. Harrington, Frank J. Viggiano, Donald & Dorothy McIntosh Trust & Rick Suggs, 4.2% each; Barbara Roberts, 2.2%; Michael P. Jones, 2.1%; 7 others, none with more than 1%. Arthur, Viggiano, Silva, Suggs, Taylor & Roberts have interest in WKEM(AM), Immokalee, Fla. Number 1 TV is applicant for WEXY(AM), Oakland Park, Fla. Consulting engineer, D. W. Strahan (Houston, Tex.). BPCT-800626KH. Starting Date: Unreported. Victoria ADI.

**Waco (Ch. 25)**—New, Blake-Potash Corp., c/o Warren Potash, 5617 Boca Raton, Fort Worth 76112. 5000-kw max. & 193.6-kw horizontal visual, 500-kw max. & 21.5-kw horizontal aural, 1867-ft. above av. terrain, 1818-ft. above ground, 2548-ft. above sea level, lat. 31° 22' 19", long. 97° 15' 46". Transmitter, 2.7-mi. W of Lorena. Equipment, RCA Plant, \$3,933,000; yearly operating, \$665,400. Ownership: E. Blake Byrne, pres., 27.5%; Warren Potash, v.p.-secy., 27.5%; J. Robert Sheehy, asst. secy., 1%; Mercantile Texas Capital Corp., 25.3%; 18.7% individually owned. Counsel, Boasberg, Hewes, Finkelstein & Klores; consulting engineer, A. D. Ring & Assoc. BPCT-5133. Note: Initial Decision 11-12-81 proposed grant. Review Board Decision proposed denial.

**Waco (Ch. 25)**—New, Business Communications Inc., 6300 Ridglea Pl., Fort Worth 76116. 2606-kw max. & 1466-kw horizontal visual, 260.6-kw max. & 146.6-kw horizontal aural, 1825-ft. above av. terrain, 1662-ft. above ground, 2532-ft. above sea level, lat. 31° 18' 57", long. 97° 19' 05". Transmitter, County Rd. 134, 2-mi. E of Moody. Equipment, RCA Plant, \$2,863,130; yearly operating, \$788,000. Ownership: B. V. Thompson Jr., chmn.; D. E. Wilson, pres.; W. J. Camfield, v.p., 4.81%; R. M. Reynolds, secy.-treas.; Texas Steel Co., 94.23%; Norma Windebank & David Naugle Sr., 0.48% each. Counsel, Gammon & Grange; consulting engineer, Edward F. Lorentz & Assoc. BPCT-5126. Note: Initial Decision 11-12-81 proposed denial. Review Board Decision proposed denial.

**Waco (Ch. 25)**—New, Central Texas Bcstg. Co. Ltd., a Limited Partnership, 800 Washington Ave., Waco 76701. 5000-kw visual, 500-kw aural, 1828-ft. above av. terrain, 1732-ft. above ground, 2532-ft. above sea level, lat. 31° 20' 15", long. 97° 18' 36.9". Transmitter, 3.1-mi. NE of Moody. Equipment, RCA Plant, \$3,579,000; yearly operating, \$494,000. Ownership: Robert A. Mann, gen. partner, 1%; Mary H. Hunter, David W. Mann & Allen B. Mann, limited partners, 33% each. Counsel, Sundlun, George, Scher & Singer. BPCT-5089. Note: Initial Decision 11-12-81 proposed denial. Review Board Decision proposed grant.

**Waco (Ch. 25)**—New, Heart O'Texas Bcstg. Inc., c/o David C. Murdoch, 1717 Live Oak Valley Circle, Waco 76710. 3000-kw max. & 1350-kw horizontal visual, 450-kw max. & 200-kw horizontal aural, 1843-ft. above av. terrain, 1727-ft. above ground, 2494-ft. above sea level, lat. 31° 18' 44", long. 97° 17' 20". Transmitter, 2.4-mi. NW of Eddy, Texas. Equipment, RCA Plant, \$2,840,000; yearly operating, \$1,499,199. Ownership: David C. Murdoch, pres., 10%; Jack E. Britain, exec. v.p.-asst. secy., 10%; Richard Freeman, secy., 5%; Robert A. Whitley, 17%; Boyce M. Box, 10%; Charles B. Turner & Shelby Scott, 5% each; Harry Wood Jr., O. J. Neely & Mark Deering, 10% each; Barbara Palmer, 5%; Jerry Hering, 2%; Dr. G. H. Radford Sr., 1%. Counsel, Schnader, Harrison, Segal & Lewis. BPCT-5134. Note: Review Board Decision proposed denial. Initial Decision 11-12-81 proposed denial.

\* **WACO (Ch. 44)**—New, Focus Bcstg. of Waco Inc., One Commerce Place, Suite 825, Nashville, Tenn. 37239. CP 7-27-83; 5000-kw visual, 500-kw aural, 1717-ft. above av. terrain, 1789-ft. above ground, 2532-ft. above sea level, lat. 31° 19' 04", long. 97° 19' 59". Transmitter, approx. 1.2-mi. NE of Moody. Equipment, Townsend. Plant, \$4,005,309; quarterly operating, \$216,835. Ownership: Jacqueline B. Franko & Latin American Bcstg. Co., 42.5% each; Waco Community Media Inc., 15%. LABC ownership: Marcos Rodriguez, pres., 58.31%; Manuel Avila, v.p., 9.08%; Carlye Yarbrough, secy.-treas., 9.24%; Aida Morossini, 6.6%; Joaquin J. Rodriguez & MESBIC Financial Corp., 5.5% each; Juan Hernandez, 3.02%; Manuel Jara, 2.75%. M. & J. Rodriguez, Avila, Yarbrough & Morossini have interest in KESS(FM), Fort Worth & Spanish Bcstg. Corp., licensee of KLAT(AM), Houston, Tex. M. Rodriguez is applicant for new AM in Carrollton, Tex. WCMI ownership: Beverly Kinman, pres., 25%; David R. Vaughan, exec. v.p., 50%; Kirby L. Kinman, secy.; Harold S. Niebanck, treas., 25%. Vaughan has interest in Pueblo Family TV, applicant for Ch. 32, Pueblo, Colo.; applicant for Ch. 18, Wichita Falls, Tex.; permittee of Ch. 32, Appleton, Wis.; Media Central Inc., see Group Ownership of TV Stations. Counsel, Reddy, Begley & Martin; consulting engineer, D. L. Markley & Assoc. Inc. BPCT-820127KE.

**Wichita Falls (Ch. 18)**—New, First City Media Inc., 4102 Seymour Rd., Wichita Falls 76709. 610-kw visual, 61-kw aural, 424-ft. above av. terrain, 453-ft. above ground, 1453-ft. above sea level, lat. 33° 53' 47", long. 98° 32' 33". Transmitter, KKQV(FM) tower, Wichita Falls. Equipment, Harris. Ownership: Max Andrews, pres. & Pete D'Acosta, v.p., 50% each; Sue D'Acosta, secy.; Kathy Andrews, treas. Consulting engineer, Edward M. Johnson & Assoc. Inc. BPCT-820317KE.

**Wichita Falls (Ch. 18)**—New, Thornberry Television Ltd., c/o 2245 Perimeter Park, Suite 3, Atlanta, Ga. 30341. Correspondence, James E. Price, 418 Uptain Bldg., Chattanooga, Tenn. 37411. 1368-kw max. visual, 137-kw max. aural, 485-ft. above av. terrain, 503-ft. above ground, 1480-ft. above sea level, lat. 33° 53' 47", long. 98° 32' 33". Transmitter, 3700 Onaway Trail, Wichita Falls. Equipment, RCA. Ownership: Janet T. Lee, gen. partner, 18%; William J. Barbin, 36%; David Vaughan, 28%; Bert Wallace, 18%, all ltd. partners. Vaughan has interest in applicant for Ch. 32, Pueblo, Colo.; permittee of Ch. 44, Waco, Tex.; Ch. 32, Appleton, Wis.; Media Central Inc., see Group Ownership of TV Stations. Counsel, McCampbell & Young; consulting engineer, Sterling Communications Inc. BPCT-820430KE.

## Utah

**Cedar City (Ch. 4)**—New, CMM Inc., c/o Mike Miller, 215 Lantana Rd., Crossville, Tenn. 38555. Phone: 615-484-6798. 100-kw max. visual, 10-kw max. aural, minus 35-ft. above av. terrain, 215-ft. above ground, 5706-ft. above sea level, lat. 37° 45' 51", long. 113° 06' 15". Transmitter, on tower 6.31-mi. NW of Cedar City center heading 340.17°. Ownership: Mike Miller, 100%. Miller holds CP for Ch. 40, Bowling Green, Ky.; is applicant for Ch. 18, El Dorado & Ch. 25, Pine Bluff, Ark.; Ch. 21, Brunswick, Ga.; Ch. 68, Danville, Ill.; Ch. 23, Ames, Iowa; new FMs in Sanibel, Fla.; Mason City, Iowa; De Ridder, La.; Hudson, Mich.; Hastings, Neb. & Watertown, N.Y.; new AM in Canton, Tex. & several LPTV stations. Consulting engineer, Edward M. Johnson & Assoc. Inc. BPCT-830902KI.

★ **OGDEN (Ch. 24)**—New, Arapahoe Silent Majority Inc., c/o Philip E. Pankoff, 18100 E. Berry Dr., Aurora, Colo. 80015. Phone: 303-699-0711. CP 6-13-83; 5000-kw max. visual, 500-kw max. aural, 693-ft. above av. terrain, 199-ft. above ground, 4972-ft. above sea level, lat. 41° 15' 31", long. 112° 14' 19". Transmitter, Little Mtn., 14-mi. NW of Ogden. Ownership: Satellite Communications Corp., 100%. SCC ownership: Jack A. Pankoff, chmn.-pres., 18.5%; Kent Lillie, v.p.; Philip E. Pankoff, secy.-treas., 18.5%; William E. Ambrose, William E. Graffam, John Mari, Stephen Walker & Rob Chandler, 10% each; David Olmstead & Mike P. Harris, 5% each; Roger W. Gibbons, 3%. SCC is applicant for Ch. 33, Wichita, Kan.; Ch. 13, Lewistown, Mont.; several LPTV stations. Consulting engineer, Edward M. Johnson & Assoc. Inc. BPCT-830107KH.

★ **OGDEN (Ch. 30)**—KOOG-TV, Ogden Television Inc., 900 N.W. 8th Ave., Gainesville, Fla. 32601. Phone: 904-371-7771. CP 5-24-83; 123.9-kw max. & 115.4-kw horizontal visual, 12.4-kw max. & 11.5-kw horizontal aural, 791-ft. above av. terrain, 382-ft. above ground, 5034-ft. above sea level, lat. 41° 15' 16", long. 112° 14' 12". Transmitter, Little Mtn., 14.5-mi. W of Ogden. Ownership: American Communications & Television Inc., 100%. For ACTI ownership & other interests, see CP for WSQY-TV, Forest City, N.C. Counsel, Cordon & Jacob; consulting engineer, Kessler & Gehman Assoc. Inc. BPCT-830121KH.

**Salt Lake City (Ch. 13)**—New, Intermountain Bestg. Inc., 1171 South West Temple, Salt Lake City 34101. 102-kw max. visual, 20.4-kw max. aural, 3876-ft. above av. terrain, 137-ft. above ground, 8957-ft. above sea level, lat. 40° 40' 31.5", long. 112° 12' 09.5". Transmitter, Kessler Peak, Tooele-Grantsville Division. Equipment, RCA. Plant, \$1,106,437; quarterly operating, \$175,080. Ownership: David R. Williams, pres., 55%; Rickey D. Barlow & Randy Nestman, v.p.s.; Deanna M. Williams, secy.-treas., 45%. The Williams own General Bestg. Inc., permittee of new AM in Bountiful, Utah. David Williams owns a mobile telephone & one-way paging service. Counsel, Arent, Fox, Kintner, Plotkin & Kahn; consulting engineer, Smith & Powstenko. BPCT-810310KE.

**Salt Lake City (Ch. 13)**—New, Mountain West Television Co., 2257 Texas St., Salt Lake City 84109. 60-kw max. visual, 6-kw max. aural, 3900-ft. above av. terrain, 174-ft. above ground, 9533-ft. above sea level, lat. 40° 36' 49.5", long. 112° 11' 09". Transmitter, Nelson Peak, 8-mi. NE of Tooele. Equipment, RCA. Plant, \$231,726; quarterly operating, \$166,200. Ownership: Joseph C. Lee, 39%; Sidney W. Foulger, 34%; Jo-Ann Wong, 7%; George L. Gonzales, Brent K. Pratt, David B. Lee & Douglas J. Cardon, 5% each, all partners. Counsel, Kirkland & Ellis; consulting engineer, Pathfinders Ltd. (Richmond, Va.). BPCT-810511KL.

**Salt Lake City (Ch. 13)**—New, Salt Lake City Family Television Inc., Suite 111, 4525 Harding Rd., Nashville, Tenn. 37205. Correspondence, James E. Price, Suite 418, Uptain Bldg., Chattanooga, Tenn. 37411. 8-kw visual, 0.8-kw aural, 3881-ft. above av. terrain, 125-ft. above ground, 9450-ft. above sea level, lat. 40° 36' 51", long. 112° 11' 05". Transmitter, peak of Mt. Nelson, Tooele County. Equipment, Harris. Plant, \$173,786; quarterly operating, \$185,000. Ownership: Patrick D. Crants, pres., 51%; Rebecca N. Bain, v.p., 47%; Erma L. Freeman, secy.-treas., 2%; Freeman has interest in KREN-TV, CP for Ch. 27, Reno, Nev. Counsel, McCampbell & Young; consulting engineer, B. Scott Baxter & Assoc. BPCT-810511KK.

**Salt Lake City (Ch. 13)**—New, Salt Lake City Utah T.V. Inc., 311 Ridge Rd. E., Rochester, N.Y. 14621. 100-kw max. & 87.5-kw horizontal visual, 10-kw max. & 8.75-kw horizontal aural, 3947-ft. above av. terrain, 169-ft. above ground, 9528-ft. above sea level, lat. 40° 36' 50", long. 112° 11' 14". Transmitter, Haines Peak, 8-mi. NE of Tooele. Equipment, RCA. Plant, \$2,362,000; quarterly operating, \$300,000. Ownership: Malcolm I. Glazer, pres., 100%; Avram A. Glazer & Steve Pozezanac, v.p.s.; Carl Brasley, secy.-treas. For other interests, see Glazer under Group Ownership of TV Stations. Counsel, Dow, Lohnes & Albertson; consulting engineer, Silliman & Silliman. BPCT-810511KP.

**Salt Lake City (Ch. 13)**—New, Utah Television Assoc., Ltd. Partnership, 1406 Walker Bank Bldg., Salt Lake City 84111. 60-kw max. visual, 12-kw max. aural, 3901-ft. above av. terrain, 148-ft. above ground, 9510-ft. above sea level, lat. 40° 36' 50", long. 112° 11' 13.5". Transmitter, Nelson Peak, 8-mi. NE of Tooele. Equipment, RCA. Plant, \$1,732,000; quarterly operating, \$498,500. Ownership: Richard S. McKnight & Arnold Orleans, ltd. partners, 35% each; G. Andrew Lawrence, gen. partner, 10%; Utah Television Enterprises Corp., gen. partner, 20%. UTEC ownership: R. S. McKnight, pres., A. Orleans, secy., G. A. Lawrence, treas., 33.16% each; Larry D. Benes, 0.5%. Lawrence has interest in KQZR-FM, Craig, Colo. & in Cypress Bestg., which holds CP for Ch. 38, New Orleans, La. Benes owns BenDel Bestg. Corp., applicant for new FM in Muncie, Ind. Counsel, Lovett, Hennessey, Stambler & Siebert; consulting engineer, Cohen & Dippell. BPCT-801217KI.

**Salt Lake City (Ch. 13)**—New, West Valley City Television Assoc., Ltd. Partnership, c/o Lela M. Ence, 675 East 500 South, Suite 600, Salt Lake City 84102. 63.1-kw max. visual, 12.62-kw max. aural, 3705-ft. above av. terrain, 163-ft. above ground, 9180-ft. above sea level, lat. 40° 39' 35", long. 112° 12' 05". Transmitter, Farnsworth Peak, W of West Valley City. Equipment, RCA. Plant, \$2,102,000; quarterly operating, \$185,000. Ownership: Lela M. Ence, Robert S. Fotheringham, gen. partners, 50% each; Harold R. Boyer, Kem C. Gardner, ltd. partners. Counsel, Dow, Lohnes & Albertson; consulting engineer, Lohnes & Culver. BPCT-810511KM.

**Salt Lake City (Ch. 14)**—New, American Television of Utah Inc., c/o Don Skaggs, 310 Bearcat Dr., Salt Lake City 84125. 1660-kw max. visual, 166-kw max. aural, 3836-ft. above av. terrain, 262-ft. above ground, 9109-ft. above sea level, lat. 40° 39' 12", long. 112° 12' 06". Transmitter, 0.4-mi. S of Farnsworth Peak, Salt Lake City. Equipment, RCA. Plant, \$2,070,600; yearly operating, \$672,600. Ownership: Skaggs Telecommunications Service Inc., 100%, which is, in turn, wholly-owned by American Stores Co. Officers (Skaggs Telecommunications Service): L. S. Skaggs, chmn. of board; Don Skaggs, pres.; R. L. Shanaman, exec. v.p.-treas.; James E. Schultz, v.p.; Scott Bergeson, secy. Officers (American Stores): L. S. Skaggs, chmn. of board; Don Skaggs, pres.; Calvin O. Drecksell, exec. v.p.-treas.; Joseph R. Bowman, secy. Counsel, Fly, Shuebruk, Gaguine, Boros, Schulkind & Braun; consulting engineer, Moffet, Larson & Johnson. BPCT-790822KE.

**Virginia**

**Arlington (Ch. 14)**—New, Urban Telecommunications Corp., 1301 20th St. NW, Suite 602, Washington 20037. 2780-kw max. & 2317-kw horizontal visual, 546-kw max. & 455-kw horizontal aural, 428-ft. above av. terrain, 398-ft. above ground, 763-ft. above sea level, lat. 38° 56' 09", long. 77° 05' 33". Transmitter, Massachusetts & Nebraska Aves. NW, Washington. Equipment, RCA. Plant, \$1,953,000; quarterly operating, \$108,000. Ownership: Theodore M. White, pres.-treas., 90%; Page E. Silver, v.p.-secy., 10%; Dennis J. Kelly, asst. secy. Counsel, Cordon & Jacob; consulting engineer, Smith & Powstenko. BPCT-800118KN. Note: Washington, D.C. allocation. Initial Decision of Administrative Law Judge Edward J. Kuhlmann 1-24-83 proposed denial.

★ **BLUEFIELD (Ch. 40)**—WRJK-TV, Channel 40 Inc., Rte. 2, Box 339, Radford, Va. 24141. CP 2-13-81; 1110-kw max. & 832-kw horizontal visual, 111-kw max. & 83.2-kw horizontal aural, 2500-ft. above av. terrain, 1056-ft. above ground, 5359-ft. above sea level, lat. 37° 10' 49", long. 81° 22' 42". Transmitter, on East River Mtn., 1.8-mi. SE of Springville, Va. Equipment, RCA. Plant, \$2,426,204; quarterly operating, \$150,000. Ownership: Randal J. Kirk, pres., 6.67%; Franklin D. Robertson, M. Paul Chaney & Ammar's Inc., 13.33% each; George M. Harvey Sr., Omar M. Bunn, K. Donald Nicewonder, Venture IV, AMR Inc. & Acme Markets of Tazewell, 6.67% each; Charles E. Cauthen Jr. & Sidney Perry, 5% each; Virginia Acme Markets Inc., 3.33%. Counsel, Schnader, Harrison, Segal & Lewis; consulting engineer, Jansky & Bailey. BPCT-801024KE. Starting Date: Unreported. Bluefield-Beckley-Oak Hill ADI.

**Charlottesville (Ch. 64)**—New, Locus Poenitentiae Television Center, c.o. William V. Johnson, 1278 Vista del Lago, San Luis Obispo, Cal. 93401. Phone: 805-544-6303. 1500-kw max. visual, 150-kw max. aural, 500-ft. above av. terrain, 299-ft. above ground, 819-ft. above sea level; lat. 38° 00' 13", long. 78° 33' 52". Transmitter, 5-mi. SW of Charlottesville on Dudley Mtn. Ownership: William V. Johnson, 100%. Johnson is applicant for LPTV stations in Guadalupe & Victorville, Cal.; owns Dei Gratia Communications, applicant for Ch. 20, Billings, Mont.; Apocalypse Television, applicant for Ch. 9, Havre, Mont.; Force Majeur Bestg., applicant for Ch. 36, Sioux Falls, S.D. & Eternal World Telecommunications, applicant for Ch. 22, Oshkosh, Wis. Consulting engineer: Edward M. Johnson & Assoc. Inc. BPCT-830902KH.

# CPs & Applications

## Virginia—(Continued)

- Danville (Ch. 24)**—New, Apogee Inc., Box 169, Point Clear, Ala. 36564. 26.3-kw max. visual, 2.63-kw max. aural, 146-ft. above av. terrain, 296-ft. above ground, 736-ft. above sea level, lat. 36° 35' 14", long. 79° 22' 56". Transmitter, 105 S. Union St., Danville. Equipment, Emcee Plant, \$368,145; quarterly operating, \$208,000. Ownership: Richard F. Shively, pres.; Thomas A. Shively, treas.; Shively Communications Inc., 100%. SCI ownership: Richard F. Shively, pres., 65.7%; Ulysses A. Carlini, v.p.; Harold O. Shively, secy., 7.67%; Thomas A. Shively, treas., 0.78%; Marian T. Shively, 19.56%; Nancy Lou Brown, Richard O. Shively & Jan S. Mumford, 1.56% each; John D. & Peggy Lee Shively, 0.78% each. SCI & R. F. Shively have interest in KNOP-TV, North Platte, Neb. Apogee Inc. is applicant for Ch. 62, Hammond, Ind.; 2 LPTV stations. R. F. Shively has interest in KTPX, Odessa & KWAB-TV, Big Spring, Tex.; Microband Lafayette Inc., MDS permittee. Counsel, James E. Greeley; consulting engineer, Robert L. Purcell. BPCT-810806KG.
- Danville (Ch. 44)**—New, C. Harry Anglin, 16 Starling Ave., Box 3787, Martinsville 24115. 565-kw max. visual, 56.5-kw max. aural, 659-ft. above av. terrain, 323-ft. above ground, 1361-ft. above sea level, lat. 36° 44' 32", long. 79° 23' 11". Transmitter, 0.4-mi. E of Hwy. 29 at point 2-mi. S of intersection of Rd. 825 & Hwy. 29, Dry Fork. Ownership: C. Harry Anglin, 100%. Anglin owns 95% of Clear-View Cable TV Inc., cable TV operator in Pearlborg Narrows, Va.; owns Clear-View Cable Television, cable TV operator in Crozet, Va. & applicants for LPTV stations. Consultant, Consolidated Communications Inc. (Washington, D.C.). BPCT-830603KG.
- Danville (Ch. 44)**—New, Volunteer Communications Society, c/o David E. Goff, Rte. 10, Sparta, Tenn. 38583. Phone: 615-738-5596. 1099-kw max. visual, 109.9-kw max. aural, 276-ft. above av. terrain, 295-ft. above ground, 886-ft. above sea level, lat. 36° 38' 11", long. 79° 23' 17". Transmitter, tower located 3-mi. N of Danville city center heading 0.87°T at 3040 N. Main St. Ownership: David E. Goff, 100%. VCS holds CP for Ch. 48, Owensboro, Ky. Goff owns Federal TV Co., applicant for Ch. 69, Des Moines, Iowa; Petitioner's Society for Access Telecasting, applicant for Ch. 32, Greenfield, Mass.; Citizens Rights Telecommunications Co., permittee of Ch. 25, Carlsbad, N.M.; Brotherhood Bcstg., permittee of Ch. 14, Walla Walla, Wash. Consulting engineer, Edward M. Johnson & Assoc. Inc. BPCT-830415KH.
- \* LYNCHBURG (Ch. 21)**—WJPR, Lynchburg Television Assoc. Ltd., c/o James E. Price, 418 Uptain Bldg., Chattanooga, Tenn. 37411. CP 11-19-82; 1148-kw max. visual, 115-kw max. aural, 1973-ft. above av. terrain, 1230-ft. above ground, 3028-ft. above sea level, lat. 37° 18' 54", long. 79° 38' 06". Transmitter, 2.8-mi. SSW of Thaxton on Flat Top Mtn., Bedford County. Ownership: Cheryl A. Price, gen. partner, 5%; James E. Price, ltd. partner, 95%. J. Price has interest in applicant for FM in Poplar Bluff, Mo. Consulting engineer, Sterling Communications Inc. BPCT-820504KE. Starting Date: 1984. Roanoke-Lynchburg ADI.
- \* NORFOLK (Ch. 49)**—WUHX-TV, Focus-Tidewater Inc., One Commerce Place, Nashville, Tenn. 37239. CP 6-30-82; 2796-kw visual, 280-kw aural, 1005-ft. above av. terrain, 1029-ft. above ground, 1049-ft. above sea level, lat. 36° 49' 54", long. 76° 28' 06". Transmitter, 0.2-mi. W of Rte. 626, Shoulders Hill. Ownership: Focus Bcstg. of Norfolk Inc. & Tidewater Community Bcstg. Inc., 50% each. FBNI ownership: See Focus Bcstg. Co., WFBN Joliet, Ill. TCBI ownership: Benjamin J. Levy, chmn., 15%; Irvine B. Hill, pres., William P. Robinson Jr., v.p., William F. Rountree Jr., secy.-treas., Dorothy M. Doumar, Edwin A. Joseph, Edythe C. Harrison & James V. Bickford III, 10% each; Geraldine Nicholson, James W. Holley III & Wayne Lustig, 5% each. Note: Tidewater Television Corp., 3rd applicant for Ch. 49 has option to buy non-voting stock equal to 12% of total shares. BPCT-800806KE; Doc. 81-669. Starting Date: Unreported. Norfolk-Portsmouth-Newport News-Hampton ADI.
- \* RICHMOND (Ch. 63)**—WTLL, National Capital Christian Bcstg. Inc., 9008 Center St., Manassas, Va. 22110. CP 6-27-80; 1660-kw max. & 398-kw horizontal visual, 166-kw max. & 39.8-kw horizontal aural, 680-ft. above av. terrain, 634-ft. above ground, 984-ft. above sea level, lat. 37° 30' 46", long. 77° 36' 06". Transmitter, 23 Sesame St., Richmond. Equipment, RCA Plant, \$1,235,000; yearly operating, \$557,000. Ownership: See WTKK(TV), Manassas, Va. Counsel, John R. Midlen; consulting engineer, A. D. Ring & Assoc. BPCT-5153. Starting Date: 1984. Richmond ADI.
- Roanoke (Ch. 27)**—New, Roanoke Christian Bcstg. Inc., Box 7193, Roanoke 24019. 1242-kw visual, 124.2-kw aural, 2049-ft. above av. terrain, 249-ft. above ground, 3988-ft. above sea level, lat. 37° 11' 46", long. 80° 09' 16". Transmitter, Poor Mtn., S of Roanoke. Equipment: Townsend Plant, \$726,735; quarterly operating, \$78,980. Ownership: Non-stock, non-profit corp. Lewellyn L. Fischer, chmn.-pres.; Shirley LaPrad, secy.; Mary F. Edwards, treas. Counsel, Gammon & Grange; consulting engineer, Serge Bergen. BPCT-800409KF. Note: Initial Decision of Administrative Law Judge Joseph P. Gonzalez 6-30-82 proposed grant; Review Board 1-25-83 granted conditionally.
- Roanoke (Ch. 27)**—New, Western Virginia Television Co., Box 4202, Roanoke 24015. 1296.6-kw visual, 129.66-kw aural, 2050-ft. above av. terrain, 258-ft. above ground, 3988-ft. above sea level, lat. 37° 11' 48", long. 80° 09' 13". Transmitter, Poor Mtn., 0.6-mi. W of intersection of Rtes. 916 & 612. Equipment, RCA Plant, \$1,038,609; yearly operating, \$673,275. Ownership: E. Dana Cox Jr., pres., 10.7%; T. A. Carter, v.p., 19.62%; Frank A. Boxley, v.p., 9.57%; Gordon C. Willis, secy.-treas., 16.21%; Richard F. Stout, 11.13%; Lloyd G. Lazarus & Phillip T. Shiner, 9.57% each; Harvey Bredlow, Lynn Scholz & Tom Vance, 3.41% each; Kenneth & Mary Trabue, 3.41% jointly. Counsel, Peabody, Lambert & Meyers; consulting engineer, Steel, Andrus & Assoc. Note: Initial Decision of Administrative Law Judge Joseph P. Gonzalez 6-30-82 proposed denial; Review Board 1-25-83 denied.
- \* ROANOKE (Ch. 38)**—WEFC, Vine & Branch Inc., 612 Bullitt Ave. SE, Roanoke 24013. CP 4-21-83; 1334-kw max. & 1112-kw horizontal visual, 133-kw max. & 111-kw horizontal aural, 1510-ft. above av. terrain, 346-ft. above ground, 2574-ft. above sea level, lat. 37° 22' 16.5", long. 79° 55' 27.5". Transmitter, 612 Bullitt Ave. SE, Roanoke. Equipment, Townsend. Ownership: C. Kenneth Wright, pres.; Elizabeth A. Dowdy, secy.; Betty S. Wright, treas.; Evangel Four Square Church, 100%. EFSC officers: C. Kenneth Wright, pastor; Elizabeth A. Dowdy, secy. Counsel, Baraff, Koerner, Olender & Hochberg; consulting engineer, Lechman, Colligan & Johnson. BPCT-820201KI. Starting Date: Unreported. Roanoke-Lynchburg ADI.
- Virginia Beach (Ch. 43)**—New, Atlantic Telecasting Ltd. Partnership, 115 J Windsor Castle Dr., Newport News 23602. Phone: 804-877-9357. 5000-kw max. visual, 500-kw max. aural, 1522-ft. above av. terrain, 1557-ft. above ground, 1567-ft. above sea level, lat. 36° 32' 57", long. 76° 11' 21". Transmitter, approx. 1-mi. N on Hwy. 168, Moyock. Ownership: General partnership: Carletta Lloyd, 65%; Larry L. Harris, 35%. Limited partnership: Marilyn Goldman, 75%; Carletta Lloyd, 16.25%; Larry L. Harris, 8.75%. Counsel, Paul A. Zevnik; consulting engineer, D.L. Markley & Assoc. Inc. BPCT-830223KS.
- Virginia Beach (Ch. 43)**—New, Brian J. Friedman, 1815 Glendon Ave., Los Angeles, Cal. 90025. Phone: 213-552-7878. 3008-kw max. visual, 300-kw max. aural, 847-ft. above av. terrain, 1027-ft. above ground, 1049-ft. above sea level, lat. 36° 48' 32", long. 76° 30' 13". Transmitter, 1-mi. S of Driver. Ownership: Brian J. Friedman, 100%. Friedman has interest in Janesville Bcstg. Co., applicant for Ch. 30, Portsmouth, O.; holds CP for Ch. 57, Janesville, Wis. & is applicant for several LPTV stations. Counsel, Perkins & Root; consulting engineer, Connor R. Walker (Knoxville, Tenn.). BPCT-830223KT.
- Virginia Beach (Ch. 43)**—New, Ocean Bcstg. Corp., c/o Wayne G. Souza, 101 N. Lynnhaven Rd., Virginia Beach 23452. 5000-kw max. visual, 500-kw max. aural, 1509-ft. above av. terrain, 1539-ft. above ground, 1549-ft. above sea level, lat. 36° 32' 57", long. 76° 11' 21". Transmitter, 1.8-mi. N of center of Moyock. Ownership: Michael Gelardi, pres., 12%; Sterling F. Slaughter & Vivian E. Blalze, v.p.s., 22% each; Richard B. Kellam Jr., secy.; Edward S. Garcia Jr. treas.; Ramona Garcia & Angela G. Williams, 22% each. Counsel, Liberman, Sanchez & Bentley; consulting engineer, Communications Engineering Services (Washington, D.C.). BPCT-830223KQ.
- Virginia Beach (Ch. 43)**—New, Summit Communications Inc., c/o G. Dewey Simmons Jr., 2240 N. Great Neck Rd., Virginia Beach 23451. Phone: 804-481-7965. 5000-kw max. & 3614-kw horizontal visual, 500-kw max. & 361-kw horizontal aural, 425-ft. above av. terrain, 450-ft. above ground, 470-ft. above sea level, lat. 36° 46' 57", long. 76° 12' 01". Transmitter, 0.46-mi. WNW of intersection of Rte. 190 & Centerville Turnpike, Virginia Beach. Ownership: G. Dewey Simmons Jr., pres., 20%; Cynthia M. Davenport, v.p. & William J. Davenport III, 20% jointly, Robin Anderson, secy. & Carter R. Anderson Jr., 20% jointly, Millie D. Johnson, treas., 20%; Marianne & Antonio Ornelas, 20% jointly. Counsel, Mullin, Rhyne, Emmons & Topel; consulting engineer, Cohen & Dippell. BPCT-830223KV.



**Virginia Beach (Ch. 43)**—New, Tidewater Bestg. Co. Inc., c/o Celestine L. Willis, 5110 Nichal Court, Norfolk 23503. Phone: 804-543-6687. 5000-kw max. visual, 500-kw max. aural, 1042-ft. above av. terrain, 1069-ft. above ground, 1084-ft. above sea level, lat. 36° 45' 23", long. 76° 23' 06". Transmitter, 2.2-mi. W of intersection of Rte. 17 & Rte. 64, Chesapeake. Equipment, Harris. Ownership: Celestine L. Willis, pres.-secy.-treas., 100%. Counsel, Putbres & Hunsaker; consulting engineer, Sherman & Beverage Assoc. Inc. (Medford, N.J.). BPCT-830222KF.

**Virginia Beach (Ch. 43)**—New, Tidewater Christian Communications Corp., 5 Main Plaza East, Norfolk 23510. 3388-kw max. visual, 338.8-kw max. aural, 1521-ft. above av. terrain, 1554-ft. above ground, 1559-ft. above sea level, lat. 36° 32' 57", long. 76° 11' 21". Transmitter, 0.2-mi. E of Hwy. 168, 2-mi. NW of Moyock. Ownership: James E. Vaughan, chmn. & pres., 16.7%; Daniel Burton, v.p.; Anne T. Barnes, secy., Maurice Barco, treas., Samuel L. Carruth & Charles E. Williams, 16.66% each. Counsel, Rubin, Winston & Diercks; consulting engineer, Robert L. Purcell. BPCT-830223KU.

**Virginia Beach (Ch. 43)**—New, Virginia Beach Family Television Ltd., 2 Northside 75, Suite 302, Atlanta, Ga. 30381. Correspondence, James E. Price, Suite 418, Uptain Bldg., Chattanooga, Tenn. 37411. 5000-kw max. visual, 500-kw max. aural, 1639-ft. above av. terrain, 1669-ft. above ground, 1650-ft. above sea level, lat. 36° 46' 42", long. 76° 32' 11". Transmitter, 6.2-mi. SSE of Chuckatuck, at 156.5°T. Ownership: Wilbur E. Williams, gen. partner, James D. Moore Jr., W. Edward Vaught Jr. & Kay S. Vaught, ltd. partners, 25% each. Moore & the Vaughns have interest in Kansas Family TV Ltd., applicant for Ch. 38, Lawrence, Kan. Moore has interest in Orlando Family TV Ltd., applicant for Ch. 65, Orlando, Fla. Counsel, McCampbell & Young; consulting engineer, Sterling Communications Inc. BPCT-830218KF.

## Washington

★ **ANACORTES (Ch. 24)**—New, Mount Baker Bestg. Co. Inc., c/o Mike Parker, 2104 N. 30th, Tacoma 98403. Phone: 206-627-6281. CP 5-17-83; 4266-kw max. & 2761-kw horizontal visual, 427-kw max. & 276-kw horizontal aural, 2179-ft. above av. terrain, 403-ft. above ground, 2648-ft. above sea level, lat. 48° 40' 48", long. 122° 50' 24". Transmitter, Mt. Constitution, near Eastsound. Ownership: Mike Parker, 25%; M. A. Borstein, Huntly Gordon, Jack R. Laird, George S. Moon & Herb Tisdale, 12.5% each; Robert & Grace Hansen, 12.5% jointly, all dirs. Gordon, Moon & Parker have interest in Pacific Rim Bestg. Co. Inc., permittee of Ch. 14, Honolulu, Hawaii. Gordon & Parker have interest in Totem Bestg. Co. Inc., permittee of KTBY(TV), Anchorage, Alaska. Gordon has interest in West Coast United Bestg. Co. Inc., applicant for Ch. 38, San Francisco, Cal. Consulting engineer, Raymond E. Rohrer. Starting Date: Unreported. Seattle-Tacoma ADI.

**Bellingham (Ch. 64)**—New, Bellingham Television Assoc. Ltd., Box 594, Lynnwood 98036. Phone: 206-775-1860. Correspondence, James E. Price, Suite 418, Uptain Bldg., Chattanooga, Tenn. 37411. 1000-kw max. visual, 100-kw max. aural, 2435-ft. above av. terrain, 299-ft. above ground, 2559-ft. above sea level, lat. 48° 40' 51", long. 122° 50' 21". Transmitter, Mt. Constitution Antenna Farm, Eastsound. Ownership: Maxine Tuerk, gen. partner, 20%; Carl Campbell, Phillip B. Brooks, Forrest L. Preston & Thomas H. Dye, ltd. partners, 20% each. Preston has interest in Media Central Inc., see Group Ownership of TV Stations. Campbell, Brooks & Preston have interest in Portland TV Assoc. Ltd., applicant for Ch. 40, Portland, Ore. Consulting engineer, Sterling Communications Inc. BPCT-820816KF.

**Bellingham (Ch. 64)**—New, Prism Bestg. Corp., c/o Lawrence Rogow, 11878 La Grange Ave., Los Angeles 90025. 420-kw max. visual, 42-kw max. aural, 2421-ft. above av. terrain, 299-ft. above ground, 2559-ft. above sea level, lat. 48° 40' 49", long. 122° 50' 24". Transmitter, Mt. Constitution, Orcas Island. Ownership: Response Bestg. Corp., Lance Drummond, chmn., 5%; Ernest Shell, vice chmn., 2.7%; Howard Miller, pres., 8.3%; Garry Spire & Lawrence Rogow, v.p.s, 3.9% each; Donald S. Wilson, v.p.; Edward C. Maddox, secy. & Channing D. Johnson, treas., 2.5% each; Sidney Harman, Carheart Corp. & Stanley A. Weiss, 8.3% each; Luis Villalobos, 4.8%; Donald J. Bohana, 4.2%; Peter Dauterive, 4%; 15 others, none with more than 4%. RBC is permittee of LPTV station K49AV Hermosa, Colo. & has LPTV applications in several cities. Spire & Rogow own Delta Bestg. Co. Inc., applicant for Ch. 29, Sacramento, Cal. & have interest in Third Coast Bcstrs. Inc., applicant for Ch. 61, Houston, Tex. Consulting engineer, Response Bestg. Corp. BPCT-821109KF.

★ **EVERETT (Ch. 16)**—New, Unity Bestg. Co. of Washington State Inc., 660 Sacramento St., San Francisco, Cal. 94111. CP 5-17-83; 5000-kw max. visual, 500-kw max. aural, 1275-ft. above av. terrain, 299-ft. above ground, 1724-ft. above sea level, lat. 47° 32' 34", long. 122° 06' 25". Transmitter, on Cougar Mtn., 4-mi. W of Issaquah. Equipment, RCA. Plant, \$3,018,000; yearly operating, \$1,055,000. Ownership: Carl D. Washington, chmn.-pres., 65%; Calvin Burton, 1st v.p., 10%; Carl C. Gipson, 2nd v.p., 2%; Samuel E. Washington, secy., 15%; Thomas Arnold, 5%; Morris Lucas, 2%; Sharon R. Silverstone, 1%. Counsel, Hays & White; consulting engineer, Cohen & Dippell. BPCT-800908KG. Starting Date: Unreported. Seattle-Tacoma ADI.

★ **SEATTLE (Ch. 22)**—KABD, Seattle Bestg. Corp., c/o Michael R. Forman, 120 N. Robertson Blvd., Los Angeles, Cal. 90048. CP 6-15-82; 5000-kw max. & 3799-kw horizontal visual, 577.5-kw max. & 438.61-kw horizontal aural, 1483-ft. above av. terrain, 203-ft. above ground, 2103-ft. above sea level, lat. 47° 30' 16", long. 122° 03' 33". Transmitter, Squak Mtn., 2.25-mi. SW of Issaquah. Equipment, RCA. Plant, \$1,662,000; yearly operating, \$600,000. Ownership: Tavitac Corp., 80%; Seattle STV Inc., 20%. Tavitac ownership: Michael R. Forman, pres., 100%; Jerome A. Forman, v.p.; Geraldine A. Sempel, secy.-treas. Tavitac has interest in permittee of KTAH, Ch. 24, Portland, Ore. M. Forman has interest in permittee of Ch. 21, Las Vegas, Nev. Seattle STV ownership: Kenneth G. Penchos, 25.5%; John R. Martinson, 49% & Kenneth L. Penchos, 25.5%, partners. Counsel, Fly, Shuebruk, Gaguline, Boros, Schulkind & Braun; consulting engineer, Cohen & Dippell. BPCT-5106. Starting Date: Unreported. Seattle-Tacoma ADI.

★ **SPOKANE (Ch. 22)**—KSKN, Broadcast Vision Television, a Ltd. Partnership, 8721 Sunset Blvd., Suite 201, Los Angeles, Cal. 90069. CP 2-19-81; 1396-kw max. visual, 139.6-kw max. aural, 1959-ft. above av. terrain, 940-ft. above ground, 4549-ft. above sea level, lat. 47° 35' 42", long. 117° 17' 53". Transmitter, 7-mi. SE of Spokane. Equipment, Harris. Plant, \$1,040,847; yearly operating, \$142,275. Ownership: General partners, 20%; limited partners, 80%. General partners: Broadcast Vision TV Inc., Lee Schulman & Arnold Mills, 33.3% each. BVTI ownership: Lee Schulman, pres. & Arnold Mills, secy.-treas., 50% each. Ltd. partners: Art Greenfield; others to be named. Counsel, Haley, Bader & Potts; consulting engineer, Edward F. Lorentz & Assoc. BPCT-791026KJ. Starting Date: 1983. Spokane ADI.

★ **TACOMA (Ch. 20)**—KQFB, Family Bestg. Co., 1501 Pacific Ave., Tacoma 98402. CP 7-9-81; 2495-kw max. & 1247-kw horizontal visual, 249-kw max. & 125-kw horizontal aural, 1800-ft. above av. terrain, 569-ft. above ground, 2189-ft. above sea level, lat. 47° 32' 54", long. 122° 47' 47". Transmitter, Gold Mtn., 6-mi. W of Bremerton. Equipment, RCA. Plant, \$2,241,917; quarterly operating, \$255,460. Ownership: Paul A. Gray, pres., Kenneth Rupp, v.p., Joseph B. Fuiten, secy., Donald G. Huber, treas., Michael Parker, Fulton Buntain, 11.11% each; Barbara Brown & Leo C. Brown Jr., 11.11% jointly, John M. Miller & Clifford Paulson, 11.11% each. Counsel, Kirkland & Ellis; consulting engineer, Raymond E. Rohrer. BPCT-791026KL. Starting Date: Spring 1984. Seattle-Tacoma ADI.

★ **VANCOUVER (Ch. 49)**—KLRK, KLRK Broadcasting Corp., Box 1155, Camas 98607. CP 1-5-81; 2805-kw max. & 1702-kw horizontal visual, 280-kw max. & 170-kw horizontal aural, 1785-ft. above av. terrain, 1081-ft. above ground, 2049-ft. above sea level, lat. 45° 31' 20.8", long. 122° 45' 07.7". Transmitter, 262 N.W. Miller Rd., Portland, Ore. Equipment, RCA. Plant, \$1,833,749; quarterly operating, \$420,440. Ownership: Camelia City Telecasters Inc., see KTXL(TV), Sacramento-Stockton, Cal. Counsel, Arent, Fox, Kintner, Plotkin & Kahn; consulting engineer, McClanathan & Assoc. (Portland, Ore.). BPCT-800818KH. Starting Date: Unreported. Portland ADI.

★ **WALLA WALLA (Ch. 14)**—KOBK, Brotherhood Bestg., c/o David E. Goff, Rte. 10, Sparta, Tenn. 38583. Phone: 615-783-5596. CP 7-25-83; 1000-kw max. visual, 100-kw max. aural, 1400-ft. above av. terrain, 184-ft. above ground, 4042-ft. above sea level, lat. 45° 59' 04", long. 118° 10' 08". Transmitter, tower located 10-mi. SE of Walla Walla heading 125.34°T. Ownership: David E. Goff, 100%. Goff owns permittee of Ch. 48, Owensboro, Ky.; Federal TV Co., applicant for Ch. 69, Des Moines, Iowa; Petitioner's Society for Access Telecasting, applicant for Ch. 32, Greenfield, Mass.; Citizens Rights Telecommunications, applicant for Ch. 25, Carlsbad, N.M. Consulting engineer, Edward M. Johnson & Assoc. Inc. BPCT-830405KG. Starting Date: Unreported. Yakima ADI.

# CPs & Applications

## Washington—(Continued)

★ **WENATCHEE (Ch. 27)**—New, Fred Alan Ross, 520 11th St. NE, No. 1, East Wenatchee 98801. Phone: 509-884-1935. CP 8-10-83; 1000-kw max. visual, 100-kw max. aural, 1313-ft. above av. terrain, 127-ft. above ground, 3847-ft. above sea level, lat. 47° 19' 26", long. 120° 13' 55". Transmitter, Jump-Off Ridge, 7-mi. SSE of Wenatchee. Ownership: Fred Alan Ross, 100%. Consulting engineer, George M. Frese (East Wenatchee, Wash.). BPCT-830311KM. Starting Date: Unreported. Spokane ADI.

## West Virginia

**Charleston (Ch. 11)**—New, Channel 11 Bcstg. Corp., One Valley Square, Suite 1000, Charleston 25321. Phone: 304-343-5501. 53.1-kw max. visual, 5.3-kw max. aural, 1733-ft. above av. terrain, 1539-ft. above ground, 2549-ft. above sea level, lat. 38° 24' 21", long. 81° 57' 12". Transmitter, 2.7-mi. SW of Scott Depot. Ownership: Brenda S. Thayer, pres., 6%; William C. Forsythe, v.p. & Deborah S. Forsythe, 37% jointly; Sherwood E. Patek, v.p., 9%; Angus E. Peyton, secy.-treas., 3.2% individually; John P. Buscher, 9%; Richard M. Venable Jr. & Sidney P. Davis Jr., 8% each; Charles & Lucia James II, 8% jointly; Charles & Charlene Byrd, 5% jointly; Angus & Ruth Peyton, 4.8% jointly; William & Brenda Thayer, 2% jointly. A. Peyton has interest in Channel 20 Inc., licensee of WTXX(TV), Waterbury, Conn. Counsel, Welch & Morgan; consulting engineer, D.W. Sargent Bcst. Service (Cherry Hill, N.J.). BPCT-820827KG.

**Charleston (Ch. 11)**—New, Charleston Bcstg. Corp., 285 Sierra Grande Dr., Bishop, Cal. 93514. Phone: 714-873-6324. 158-kw max. visual, 23.7-kw max. aural, 1226-ft. above av. terrain, 992-ft. above ground, 2037-ft. above sea level, lat. 38° 23' 37", long. 81° 53' 27". Transmitter, approx. 2-mi. W of Amandaville, S of Hwy. 60. Ownership: John E. Dailey, pres., 51%; Michael Jackson, v.p., 25%; Marie Burlleigh, v.p., 24%; Franklin Daily, v.p.; Hope S. Smith, secy. Counsel, B. T. Wade Jr.; consulting engineer, Lechman, Colligan & Johnson. BPCT-820901KK.

**Charleston (Ch. 11)**—New, Gemini Bcstg. Co. of West Virginia Inc., c/o Catherine F. Kupris, 106 Rumson Rd. NE, Atlanta, Ga. 30305. Phone: 404-261-6097. 174-kw max. visual, 17.4-kw max. aural, 1219-ft. above av. terrain, 999-ft. above ground, 2044-ft. above sea level, lat. 38° 23' 37", long. 81° 53' 27". Transmitter, S of U.S. Hwy. 60 & 2-mi. W of Amandaville. Ownership: Catherine F. Kupris, pres., 100%; Carey Hill, secy. Counsel, James L. Oyster; consulting engineer, Robert L. Purcell. BPCT-820831KE.

**Charleston (Ch. 11)**—New, Greater Kanawha Valley Bcstg. Ltd., Box 10832, Knoxville, Tenn. 37919. Correspondence, Mike V. Carver, Holderby Rd., Huntington, W.Va. 25701. 158-kw max. visual, 15.8-kw max. aural, 1227-ft. above av. terrain, 999-ft. above ground, 2029-ft. above sea level, lat. 38° 23' 14", long. 81° 54' 59". Transmitter, approx. 4.5-mi. W of St. Albans on Spite Rd., 0.6-mi. S of U.S. 60. Ownership: Kanawha Valley Bcstg. Corp., gen. partner, 33.33%; Lewis F. Cosby, Earl R. Taylor & Sue C. Walker, ltd. partners, 16.67% each; Donald K. Bagwell, ltd. partner, 16.66%. Kanawha Valley Bcstg. ownership: Mike V. Carver, 100%. Cosby, Bagwell, Walker & Taylor have interest in Tennessee Telecorp Inc., applicant for Ch. 8, Knoxville, Tenn. Counsel, McCampbell & Young; consulting engineer, B. Scott Baxter & Assoc. BPCT-820901KL.

**Charleston (Ch. 11)**—The Hightower Partnership, Rte. 3, Box 172, Robertsdale, Ala. 36567. Phone: 205-964-5015. 102.6-kw max. & 54.45-kw horizontal visual, 10.26-kw max. & 5.45-kw horizontal aural, 1216-ft. above av. terrain, 1045-ft. above ground, 2037-ft. above sea level, lat. 38° 23' 01.1", long. 81° 53' 50.4". Transmitter, 2.3-mi. W of Amandaville, 1.1-mi. S of Hwy. 60. Ownership: Roy L. Hess, 80% & Milton DeReyna, 20%, partners. Principals have interest in Hess Bcstg. Corp., licensee of WPMT(TV), Mobile, Ala. Counsel, Hamel, Park, McCabe & Saunders; consulting engineer, John Fergie. BPCT-820901KK.

**Charleston (Ch. 11)**—New, National Communications Affiliates of West Virginia, 12300 Edison Way, Garden Grove, Cal. 92641. 166-kw max. visual, 16.6-kw max. aural, 1220-ft. above av. terrain, 992-ft. above ground, 2037-ft. above sea level, lat. 38° 23' 37", long. 81° 53' 27". Transmitter, 2-mi. W of Amandaville, S of Hwy. 60. Equipment, Harris. Ownership: Robert J. & Joseph W. Aragon, 61%; Jon M. McClister, 10%; Frederick R. Ulrich Jr. & Maurice Mann, 9.5% each; Paul W. Schafer, 6%; Benjamin F. Kunkleman, 2%, all gen. partners; Conrad R. & Rachel M. Aragon, ltd. partners, 1% each. NCA is applicant for multiple LPTV stations. Counsel, Hogan & Hartson; consulting engineer, Lohnes & Culver. BPCT-820323KE.

**Charleston (Ch. 29)**—New, Stanley G. Emert Jr., Box 2744, Knoxville, Tenn. 37901. Phone: 615-546-0533. 1000-kw max. visual, 100-kw max. aural, 360-ft. above av. terrain, 371-ft. above ground, 1271-ft. above sea level, lat. 38° 24' 07", long. 81° 39' 06". Transmitter, 2.9-mi. NNW from center of Charleston, E of Hwy. 21. Ownership: Stanley G. Emert Jr., 100%. Emert is applicant for new FM in St. Johnsbury, Vt. Consulting engineer, Edward M. Johnson & Assoc. Inc. BPCT-830106KE.

★ **PARKERSBURG (Ch. 39)**—New, Parkersburg Family Television Inc., 1848 Russell, Lincoln Park, Mich. 48146. Correspondence, James E. Price, Suite 418, Uptain Bldg., Chattanooga, Tenn. 37411. CP 8-18-83; 691.8-kw visual, 69.2-kw aural, 684-ft. above av. terrain, 448-ft. above ground, 1430-ft. above sea level, lat. 39° 17' 47", long. 81° 36' 22". Transmitter, 2.4-mi. NW of Belpre, O. Equipment, RCA. Plant, \$35,132; quarterly operating, \$61,000. Ownership: Cora N. Price, pres., 100%. Counsel, McCampbell & Young; consulting engineer, B. Scott Baxter. BPCT-810728KH. Starting Date: Unreported. Parkersburg ADI.

**South Charleston (Ch. 11)**—New, Long Bcstg. Systems Inc., 140 E. 81st St., New York, N.Y. 10028. 53-kw max. & 28.4-kw horizontal visual, 8.5-kw max. & 4.5-kw horizontal aural, 1710-ft. above av. terrain, 1529-ft. above ground, 2549-ft. above sea level, lat. 38° 23' 32", long. 81° 57' 50". Transmitter, 6-mi. W of Amandaville. Equipment, RCA. Ownership: Russell H. Long, pres., 100%; Gray C. Solomon & Robert C. Baggott, dirs. Counsel, Lovett, Hennessey, Stambler & Siebert; consulting engineer, Atlantic Research. Note: Ch. 11 is allocated to Charleston. BPCT-820901KG.

## Wisconsin

★ **APPLETON (Ch. 32)**—WBUO, Appleton Midwestern Television, a Partnership, c/o Consolidated Resources Corp. of America, 2245 Perimeter Park, Suite 3, Atlanta, Ga. 30341. Correspondence, James E. Price, Suite 418, Uptain Bldg., Chattanooga, Tenn. 37411. CP 9-10-82; 1512-kw visual, 301-kw aural, 292-ft. above av. terrain, 303-ft. above ground, 1103-ft. above sea level, lat. 44° 15' 19", long. 88° 26' 12". Transmitter, WEMI(FM) site, Appleton. Equipment, RCA. Plant, \$223,543; quarterly operating, \$210,000. Ownership: David R. Vaughan, Raymond J. Brown, Kenneth M. Roxburgh, David J. VerMeulen & Rose M. Smyczek, 20% each. Vaughan has interest in Media Central Inc., see Group Ownership of TV Stations; Pueblo Family Television, applicant for Ch. 32, Pueblo, Colo. Consulting engineer, Sterling Communications Inc. BPCT-810928KF. Starting Date: Unreported. Green Bay ADI.

★ **JANESVILLE (Ch. 57)**—New, Janesville Bcstg. Co., c/o Brian Friedman, 1815 Glendon Ave., Suite 303, Los Angeles, Cal. 90025. Phone: 213-990-4414. CP 6-20-83; 631.5-kw max. visual, 63.2-kw max. aural, 307-ft. above av. terrain, 299-ft. above ground, 1219-ft. above sea level, lat. 42° 44' 15", long. 88° 58' 51". Transmitter, 3.25-mi. NNE of center of Janesville. Ownership: Brian Friedman, 75%; Ken W. Russell, 25%. Friedman has interest in LPTV applicants in several cities. Consulting engineer, Consolidated Communications Inc. BPCT-821008KI. Starting Date: Unreported. Rockford ADI.

**Kenosha (Ch. 55)**—New, Chicago Communications Service Inc., c/o Gerald C. Bear, 4158 W. 54th St., Chicago, Ill. 60632. Phone: 312-584-4300. 5000-kw max. & 3162-kw horizontal visual, 500-kw max. & 316.2-kw horizontal aural, 479-ft. above av. terrain, 483-ft. above ground, 1213-ft. above sea level, lat. 42° 30' 36", long. 87° 53' 11". Transmitter, Hwy. 31 & Tobin Rd., Kenosha. Ownership: Gerald C. Bear, pres., 26%; Leo Mageira, v.p., 17%; Lewis W. Bear, v.p.; Matthew Szygowski, secy.; Bear Investment Corp. & Arthur Pirt Trust, 26% each; Gerald Manikowski, 4%; Richard Rasmussen, 0.4%. Counsel, Sundlun, George, Scher & Singer; consulting engineer, Lawrence Behr Assoc. Inc. BPCT-820908KE.

**Kenosha (Ch. 55)**—New, Family Television 55 Ltd., 440 E. 13th St., Hialeah, Fla. 33010. Correspondence, A. G. Thiessen, Suite 418, Uptain Bldg., Chattanooga, Tenn. 37411-4065. 5000-kw max. visual, 500-kw max. aural, 489-ft. above av. terrain, 418-ft. above ground, 1148-ft. above sea level, lat. 42° 30' 36", long. 87° 53' 11". Transmitter, Tobin Rd. & Hwy. 31, Kenosha. Ownership: Adib Eden Sr., ltd. partner, 80%; Yolanda Eden Jr., gen. partner, 20%. A. Eden has interest in applicant for new FM in Glendale, Ariz. Counsel, McCampbell & Young; consulting engineer, Sterling Communications Inc. BPCT-820714KF.

**Kenosha (Ch. 55)**—New, Midwest Broadcast Assoc. Ltd., Box 187, Vernon Hills, Ill. 60061. 1884-kw max. visual, 18.84-kw max. aural, 448-ft. above av. terrain, 482-ft. above ground, 1212-ft. above sea level, lat. 42° 30' 36", long. 87° 53' 11". Transmitter, Hwy. 31 & Tobin Rd., Kenosha. Ownership: Midwest Bcst. Assoc. Ltd., 80%; Frances M. Kavenik, 20%. Midwest is applicant for new AM in Vernon Hills, Ill. Counsel, Marmet & McCombs; consulting engineer, Doug C. McDonell (Madison, Wis.). BPCT-820909KG.

\* **LA CROSSE (Ch. 25)**—WWQI, Quarterview Inc., 2115 Victory St., La Crosse 54601. CP 5-28-82; 1154-kw max. & 824.5-kw horizontal visual, 138.4-kw max. & 98.9-kw horizontal aural, 1026-ft. above av. terrain, 702-ft. above ground, 1902-ft. above sea level, lat. 43° 45' 18", long. 91° 18' 09". Transmitter, 2.5-mi. E of Village of Hokah. Equipment, Harris. Plant, \$12,000; quarterly operating, \$182,136. Ownership: Terry Rochester, pres. & Nancy Rochester, 14% jointly; Donald F. Burr, secy.-treas. & Mary Burr, 14% jointly; The Boat Club Inc., 72%. The Boat Club Inc. ownership: J. John Naper III, pres.-treas. & Dennis Russell, v.p.-secy., 50% each. T. Rochester & D. Burr have interest in applicant for new FM in West Salem, Wis. Counsel, Miller & Fields; consulting engineer, Donald Markley & Assoc. BPCT-800411KK. Starting Date: Unreported. La Crosse-Eau Claire ADI.

\* **MADISON (Ch. 47)**—New, Center City Bcstg. Inc., 1043 Rutledge St., Madison 53703. CP 7-27-83; 1709-kw max. & 1293-kw horizontal visual, 256.4-kw max. & 193.9-kw horizontal aural, 200-ft. above av. terrain, 249-ft. above ground, 1149-ft. above sea level, lat. 43° 04' 23", long. 89° 23' 11". Transmitter, 222 W. Washington Ave., Madison. Equipment, Harris. Center City Bcstg. Inc. & Channel 47 Inc., 50% each. Center City ownership: Kenneth R. Kimport, pres.-treas., 49%; Phyllis A. Lovrien, v.p.-secy., 51%. CCBI is LPTV applicant in Madison, Wis. Ch. 47 ownership: Shirley Ashby; pres.-gen. mgr., 51%; Paula Baird, secy.-treas., 49%. Counsel, Farmer, Wells, McGuinn, Flood, Bechtel & Ward; consulting engineer, Ralph E. Evans Assoc. BPCT-820315KG.

**Manitowoc (Ch. 16)**—New, Hiawatha Valley Communications Inc., c/o Leigh Ann White, 12412 Birnamwood Court, Box 1372, Burnsville, Minn. 55337. Phone: 612-894-6394. 13.696-kw max. visual, 1.644-kw max. aural, 219-ft. above av. terrain, 280-ft. above ground, 890-ft. above sea level, lat. 44° 07' 25", long. 87° 37' 31". Transmitter, 3-mi. NE of city center, N of Hwy. 42 & E of CTH DD, Manitowoc. Ownership: Leigh Ann White, pres. & John H. White, secy.-treas., 50% each. Consulting engineer, Evans Assoc. (Thiensville, Wis.) BPCT-830804KE.

\* **MARSHFIELD (Ch. 39)**—WWTL, Wisconsin Television Ltd., c/o Ann Glinski, 3100 Ellis St., Stevens Point 54481. Phone: 715-345-1837. CP 3-31-83; 236-kw max. & 213-kw horizontal visual, 23.6-kw max. & 21.3-kw horizontal aural, 663-ft. above av. terrain, 800-ft. above ground, 2000-ft. above sea level, lat. 44° 38' 39", long. 89° 51' 12". Transmitter, 2.9-mi. N on County Hwy., Milladore. Ownership: Ann Glinski, gen. partner, 10%; Journal Printing Co., ltd. partner, 90%. JPC ownership: Weldon Leahy, 22%; Kathryn Rogers Trust, 19.17%; remainder undisclosed. JPC publishes *Daily Journal* in Stevens Point, Wis. Counsel, James E. Greeley; consulting engineer, D. L. Markley & Assoc. Inc. BPCT-821221KE. Starting Date: Unreported. Wausau-Rhineland ADI.

**Oshkosh (Ch. 22)**—New, Eternal World Telecommunications, c/o William V. Johnson, 1278 Vista del Lago, San Luis Obispo, Cal. 93401. Phone: 805-544-6303. 4000-kw max. visual, 400-kw max. aural, 301-ft. above av. terrain, 314-ft. above ground, 1076-ft. above sea level, lat. 44° 02' 47", long. 88° 31' 44". Transmitter, 2333 Bowen St., Oshkosh. Ownership: William V. Johnson, 100%. Johnson is applicant for LPTV stations in Guadalupe & Victorville, Cal.; owns Dei Gratia Communications, applicant for Ch. 20, Billings, Mont.; Apocalypse Television, applicant for Ch. 9, Havre, Mont.; Force Majeur Bcstg., applicant for Ch. 36, Sioux Falls, S.D. & Locus Poenitentiae Television Center, applicant for Ch. 64, Charlottesville, Va. Consulting engineer, Edward M. Johnson & Assoc. Inc. BPCT-830902KJ.

\* **RACINE (Ch. 49)**—WJJA, Racine Telecasting Co., 6608 W. Hope Ave., Milwaukee 53216. CP 12-30-82; 5000-kw max. visual, 500-kw max. aural, 435-ft. above av. terrain, 405-ft. above ground, 1134-ft. above sea level, lat. 42° 40' 56", long. 87° 51' 28". Transmitter, Chicory Rd., 0.125-mi W of intersection with Wis. Hwy. 31. Equipment, RCA. Ownership: Joel J. Kinlow, 100%. Counsel, Liberman, Sanchez & Bentley; consulting engineer, Lyle R. Evans (Green Bay, Wis.). BPCT-811002KF. Starting Date: Unreported. Milwaukee ADI.

**Sheboygan (Ch. 28)**—New, Retherford Publications Inc., c/o Bill Retherford, 8545 E. 41st St., Tulsa, Okla. 74145. Phone: 918-663-1414. 1000-kw max. visual, 100-kw max. aural, 254-ft. above av. terrain, 290-ft. above ground, 926-ft. above sea level, lat. 43° 43' 12", long. 87° 44' 04". Transmitter, 2.4-mi. S of Sheboygan heading 205.2°. Ownership: Bill R. Retherford, pres., 96%; Mary J. Retherford, v.p. & Tim R. Retherford, 2% each. RPI is applicant for Ch. 53, Pontiac, Ill.; Ch. 68, Hagerston, Md.; Ch. 5, Calumet, Mich.; Ch. 26, Jamestown, N.Y.; Ch. 33, Cheyenne, Wyo. & several LPTV stations. Consulting engineer, Edward M. Johnson & Assoc. Inc. BPCT-830818KI.

\* **SURING (Ch. 14)**—WSCO, Northeastern Wisconsin Christian Television Inc., Box 414, Suring 54174. CP 7-27-81; 200-kw visual, 40-kw aural, 622-ft. above av. terrain, 557-ft. above ground, 1497-ft. above sea level, lat. 44° 59' 30", long. 88° 23' 55". Transmitter, on Hwy. 32, 1.7-mi. NW of Suring. Equipment, GE. Plant, \$40,000; quarterly operating, \$51,000. Ownership: Non-stock, non-profit corp. Gerald L. Taylor, pres.; Laurie Jorgensen, v.p.; Frank Vincent, secy.; James C. Kemp, treas.; Donald J. Stenz, gen. mgr. Kemp is pres. of Fox Cities Radio Inc. (non-profit corp.), licensee of FM translator in Appleton, Wis. Consulting engineer, Lyle R. Evans (Green Bay, Wis.). BPCT-800815KF. Starting Date: 1983. Green Bay ADI.

\* **TOMAH (Ch. 43)**—WTMB-TV, Tomah Television Co. Inc., Box 588, 1008-1/2 Superior Ave., Tomah 54660. CP 11-4-80; 501.2-kw visual, 50.12-kw aural, 720-ft. above av. terrain, 435-ft. above ground, 1855-ft. above sea level, lat. 43° 54' 22", long. 90° 28' 26". Transmitter, 4.65-mi. S of Tomah on State Hwy. 131. Equipment, RCA. Plant, \$101,950; yearly operating, \$27,747. Ownership: Tomah-Mauston Bcstg. Co. Inc., 100%. Hugh W. Dickie Estate, Dean A. Dickie, executor, 93.5%. Tomah-Mauston Bcstg. Co. Inc. owns WTMB-AM-FM, Tomah, Wis. Consulting engineer, Moffet, Larson & Johnson. BPCT-790522KF. Starting Date: Unreported. La Crosse-Eau Claire ADI.

## Wyoming

**Casper (Ch. 20)**—New, Channel 20 Casper Inc., c/o Jay Stanton, 1400 Pan American Bank Bldg., Orlando, Fla. 32801. Phone: 305-423-5203. 147-kw max. & 72-kw horizontal visual, 14.7-kw max. & 7.2-kw horizontal aural, 1674-ft. above av. terrain, 150-ft. above ground, 8050-ft. above sea level, lat. 42° 44' 45", long. 106° 21' 14". Transmitter, Casper Mtn., 8-mi. SSW of Casper. Equipment, Acrodyn. Ownership: Catherine L. Malatesta, pres. & A. J. Stanton Jr., secy.-treas., 50% each. Malatesta has interest in KTNW(TV), Riverton, Wyo. Consulting engineer, Cohen & Dippell. BPCT-821008KJ.

**Casper (Ch. 20)**—New, Lea County Television Inc., 801 W. Broadway, Hobbs, N.M. 88240. Phone: 505-396-2844. Correspondence, W. H. Graham, Box 1, Lovington, N.M. 88260. 662.22-kw max. visual, 66.222-kw max. aural, 120-ft. above av. terrain, 299-ft. above ground, 5499-ft. above sea level, lat. 42° 54' 14", long. 106° 15' 47". Transmitter, 4.8-mi. NE of center of Casper heading 39°T & 4.1-mi. E of Rte. 87. Ownership: William H. Graham, Eddie Robinson, Dorothy Runnels & Joe A. Trujillo, 25% each. Principals have interest in permittee of Ch. 17, Bartlesville, Okla.; South Community TV, applicant for several LPTV stations; applicants for Ch. 3, Gallup, Ch. 48, Las Cruces, N.M.; Ch. 15, Abilene, Tex. Graham publishes *Lovington Daily Leader*, Lovington, N.M. Consulting engineer, Edward M. Johnson & Assoc. Inc. BPCT-820817KE.

\* **CHEYENNE (Ch. 27)**—KLWY, The Chrysostom Corp., 300 North Center St., Casper 82601. CP 8-4-81; 4270-kw max. & 1170-kw horizontal visual, 427-kw max. & 117-kw horizontal aural, 760-ft. above av. terrain, 635-ft. above ground, 7035-ft. above sea level, lat. 41° 02' 55", long. 104° 53' 28". Transmitter, off U.S. Rte. 87, 0.6-mi. SE of Speer, near Cheyenne. Equipment, Townsend Assoc. Plant, \$1,128,540; quarterly operating, \$168,750. Ownership: Daniel M. Burke, pres., 12%; Robert Zipay, exec. v.p., Henry Ort, v.p., 20% each; Vincent J. Horn Jr., secy.-treas., 12%; Franklin Brown & M. Joseph Burke, 18% each. The Chrysostom Corp. is licensee of KCWY-TV, Casper, Wyo. Counsel, Brown & Bernstein; consulting engineer, Jules Cohen & Assoc. BPCT-800829KE. Starting Date: Unreported. Cheyenne ADI. Note: Sale pending.



# CPs & Applications

## Wyoming—(Continued)

**Cheyenne (Ch. 33)**—New, Retherford Publications Inc., c/o Bill Retherford, 8545 E. 41st St., Tulsa, Okla. 74145. Phone: 918-663-1414. 4000-kw max. visual, 400-kw max. aural, 155-ft. above av. terrain, 299-ft. above ground, 6301-ft. above sea level, lat. 41° 06' 01", long. 104° 46' 47". Transmitter, tower to be located on S side of Hwy. 212, 3.2-mi. S of Cheyenne. Ownership: Bill R. Retherford, pres., 96%; Mary J. Retherford, v.p. & Tim R. Retherford, 2% each. RPI is applicant for Ch. 53, Pontiac, Ill., Ch. 68, Hagerstown, Md., Ch. 5, Calumet, Mich., Ch. 26, Jamestown, N.Y., Ch. 28, Sheboygan, Wis. & several LPTV stations. Consulting engineer, Edward M. Johnson & Assoc. Inc. BPCT-830818KH.

★ **RAWLINS (Ch. 11)**—KRWY, Rawlins Bcstg. Corp., 419 W. Cedar St., Rawlins 82301. CP 11-29-82; 6.14-kw visual, 0.61-kw aural, minus 13-ft. above av. terrain, 232-ft. above ground, 6975-ft. above sea level, lat. 41° 47' 17", long. 107° 14' 20". Transmitter, 419 W. Cedar St., Rawlins. Equipment, Emcee. Plant, \$207,000; yearly operating, \$92,632. Ownership: Manuel Cantu, pres., 100%; Manuela Bruno, v.p.; Judy D. Cantu, secy.-treas. Counsel, Fletcher, Heald & Hildreth; consulting engineer, Arthur K. Peters. BPCT-790717KH. Starting Date: Unreported. Denver ADI.

**Sheridan (Ch. 7)**—New, Harriscopie Bcstg. Corp., c/o Jack Rosenthal, 4200 East Second St., Casper 82602. Phone: 307-237-3711. 316-kw max. visual, 47-kw max. aural, 956-ft. above av. terrain, 154-ft. above ground, 7824-ft. above sea level, lat. 44° 37' 20", long. 107° 06' 55". Transmitter, 7.3-mi. SW of Big Horn. Ownership: See Group Ownership of TV Stations. Note: Proposed satellite of KTWQ-TV, Casper, Wyo. Consulting engineer, Hammett & Edison. BPCT-830506LW.

**Sheridan (Ch. 7)**—New, The Chrysostom Corp., c/o Peter G. Sieler, 304 N. Center St., Casper 82601. Phone: 307-234-1111. 316-kw max. visual, 45-kw max. aural, 1230-ft. above av. terrain, 231-ft. above ground, 6731-ft. above sea level, lat. 44° 35' 56", long. 106° 56' 30". Transmitter, 2.6-mi. NW of Story on Moncreiffe Ridge. Ownership: See KCWY-TV, Casper, Wyo. Note: Proposed satellite of KCWY-TV, Casper, Wyo. Counsel, Bernstein & Longest; consulting engineer, Kenneth Williams Jr. (Tacoma, Wash.). BPCT-830310KE.

## Puerto Rico

† **Aguadilla (Ch. 32 ETV)**—New, Consumer Educational Research & Development Center, 804 Avenida Condado, Santurce 00908. Phone: 809-724-5311. 104.15-kw max. visual, 20.787-kw max. aural, 967-ft. above av. terrain, 117-ft. above ground, 1216-ft. above sea level, lat. 18° 19' 33", long. 67° 10' 13". Transmitter, Atalaya Peak, Aguada. Plant, \$180,000; quarterly operating, \$36,000. Ownership: Israel Rodriguez Evangelistic Assn. Inc., 100%, non-profit corp. Israel Rodriguez, pres.; Dan Rodriguez, treas.; Noemi Rodriguez, dir. Officers are directors of Church Faith is the Victory, applicant for Ch. 36, Bayamon, P.R. Consulting engineer, Agape TV Media (San Benito, Tex.). BPET-821029KH.

**Bayamon (Ch. 36)**—New, Caribbean Bcstg. Inc., Box 1407, Charlottesville, Va. 22902. 1276-kw max. & 504.7-kw horizontal visual, 191.4-kw max. & 75.7-kw horizontal aural, 1127-ft. above av. terrain, 200-ft. above ground, 1906-ft. above sea level, lat. 18° 17' 36", long. 66° 07' 57". Transmitter, atop peak, approx. 5-mi. E of Naranjito, near Bayamon. Equipment, RCA. Plant, \$450,485; quarterly operating, \$73,200. Ownership: Thomas E. Worrell Jr., chmn.-v.p., 70%; Vincent O'Connell, pres.; Arthur S. Hamilton & James D. Swartz, v.p.s. & Dennis Rooker, v.p.-secy., 5% each; John J. Badoud Jr., v.p.-treas.; Shenandoah Valley Television Systems Inc., 10%. SVTIS ownership: SVTIS Inc., 100%. SVTIS Inc. ownership: Worrell Bcstg. Inc., 100%. For other interests, see Group Ownership of TV Stations. Counsel, Pierson, Ball & Dowd; consulting engineer, A. D. Ring & Assoc. BPCT-820106KL.

**Bayamon (Ch. 36)**—New, Church Faith is the Victory, 804 Condado Ave., Santurce 00908. Correspondence, Rev. Israel Rodriguez, Box 41142, Santurce, P.R. 00940. 984-kw max. visual, 184-kw max. aural, 365-ft. above av. terrain, 1178-ft. above ground, 207-ft. above sea level, lat. 18° 18' 44", long. 66° 11' 26". Transmitter, 0.3-mi. N of Hwy. 812, approx. 1-mi. E of intersection of Hwys. 812 & 167, Barrio Dajaos. Equipment, RCA. Plant, \$180,000; quarterly operating, \$30,000. Ownership: Non-stock corp. Officers: Israel Rodriguez, pres.; Dan A. Rodriguez, v.p.; Noemi Rodriguez, secy.-treas. Officers are applicants for Ch. 32, Aguadilla, P.R. Counsel, Baraff, Koerner, Olender & Hochberg; consulting engineer, Lechman, Colligan & Johnson. BPCT-811030KI.

★† **CAGUAS (Ch. 58 ETV)**—WUJA, Community TV of Caguas, 1386 N. Reagan St., San Benito, Tex. 78586. Phone: 512-399-7981. CP 4-20-83; 55-kw max. visual, 5.5-kw max. aural, 1078-ft. above av. terrain, 110-ft. above ground, 1782-ft. above sea level, lat. 18° 16' 40", long. 66° 06' 38". Transmitter, NW of city of Caguas on Rd. 173. Plant, \$167,000; quarterly operating, \$12,082. Ownership: Adelaida Melendez, pres.-gen. mgr.; Rafael Vazquez, v.p.; Matilde Melendez, secy.; Samuel L. Perez, treas. The Faith that Pleases God Church Inc., 100%. FTPGC is non-profit corp. Carlos Ortiz, Minerva Jacobson & Aracelis Ortiz, dirs. Ortiz is applicant for Ch. 52, Carolina, P.R.; LPTV stations in several cities. Consulting engineer, Agape TV Media (San Benito, Tex.). BPET-821029KI.

**Carolina (Ch. 52)**—New, Carlos Ortiz, 1386 N. Reagan St., San Benito, Tex. 78586. 5.4-kw visual, 0.986-kw aural, 541-ft. above av. terrain, 30-ft. above ground, 915-ft. above sea level, lat. 18° 20' 10", long. 65° 58' 13". Transmitter, 2.5-mi. off FM Rd. 858, Carolina. Equipment, RCA. Plant, \$67,000; quarterly operating, \$7,185. Ownership: Carlos Ortiz, 100%. Ortiz has several LPTV applications in Tex. BPCT-820312KE.

**Carolina (Ch. 52)**—New, Radio Vida Inc., 203-7 Calle Ignacio Arzuaga, Carolina 00630. Correspondence, William Lebron, Box 188, Carolina 00628. 212.23-kw max. visual, 42.17-kw max. aural, 1899-ft. above av. terrain, 181-ft. above ground, 3084-ft. above sea level, lat. 18° 06' 45", long. 66° 03' 05". Transmitter, 0.2-mi. SE of Cerro La Santa. Equipment, Townsend. Ownership: Non-stock corp. David C. Galarz, pres.; Haydee Rodriguez, secy.; Hipolito Medero, treas.; Luis E. Vazquez, sub-secy. RVI is licensee of WIDA(AM), Carolina, P.R. RVI officers elected by Junta de Sindicos de Nuestra Iglesia, which also elects officers of Christian Bcstg. Corp., permittee of WIDA-FM. Consulting engineer, Peter V. Gureckis & Assoc. BPCT-820510KH.

★ **CIDRA (Ch. 46)**—WCNT, Cidra Broadcasters Inc., GPO Box 4522, San Juan 00936. CP 4-22-83; 81-kw max. visual, 8.1-kw max. aural, 1820-ft. above av. terrain, 166-ft. above ground, 2577-ft. above sea level, lat. 18° 16' 44", long. 65° 51' 11". Transmitter, 1.1-mi. NE of road No. 186, km 9.2, Loiza. Ownership: Jose E. Cordero, 100%. Counsel, Baraff, Koerner, Olender & Hochberg; consulting engineer, Hector Nicolau. BPCT-820720KE. Starting Date: Unreported.

★ **FAJARDO (Ch. 13)**—WSTE, WSTE-TV Inc., c/o James C. Leake, Box 1887, Muskogee, Okla. CP 7-16-58; 170-kw visual, 17-kw aural, 2825-ft. above av. terrain, 259-ft. above ground, 3555-ft. above sea level, lat. 18° 18' 36", long. 65° 47' 41". Transmitter, El Yunque Peak, 9-mi. W of Fajardo. Plant, \$302,824; yearly operating, \$240,000. Equipment, RCA. Ownership: James C. Leake, pres., 80%; Carmina Mendez Miller, v.p., 20%. Counsel, Mullin, Rhyne, Emmons & Topel; consulting engineer, Cohen & Dippell. BPCT-2439. Starting Date: Unreported.

**Fajardo (Ch. 34)**—New, Eastern Bcstrs., c/o Ana J. Plaza, Miramontes No. E1, Garden Court, Guaynabo 00657. Phone: 809-782-1063. 97.7-kw max. visual, 9.7-kw max. aural, 799-ft. above av. terrain, 150-ft. above ground, 1147-ft. above sea level, lat. 18° 16' 49", long. 65° 40' 12". Transmitter, 2-mi. from Ceiba at 315° E on Cerro Corozal. Ownership: Ana J. Plaza, gen. partner, 66.66%; Hector Nicolau, gen. partner, 33.33%. Plaza is permittee of WQRD, Ch. 22, Mayaguez, P.R. Nicolau owns permittee of WTIN, Ch. 14, Ponce & interest in WVEO-TV, Mayaguez, P.R., which he will divest upon grant of this application. Counsel, Baraff, Koerner, Olender & Hochberg. BPCT-821116KE.

**Fajardo (Ch. 34)**—New, Trilateral Communications Inc., c/o Franklin D. Lopez, ST2A-6, Montebellow Estates, Trujillo Alto 00760. Phone: 809-725-3305. 91.41-kw max. visual, 9.14-kw max. aural, 2807-ft. above av. terrain, 271-ft. above ground, 3567-ft. above sea level, lat. 18° 18' 36", long. 65° 47' 41". Transmitter, El Yunque Mtn., Fajardo. Ownership: Franklin D. Lopez, chmn.-pres., 100%; Patricia O'Reilly-Diaz, v.p.-treas.; Mary O'Reilly-Diaz, secy. TC is LPTV applicant in San Juan, P.R. Consulting engineer, John F.X. Browne & Assoc. Inc. BPCT-830218KH.

★† **FAJARDO (Ch. 40 ETV)**—WMTJ, Ana G. Mendez Educational Foundation, Box AE, Rio Piedras 00928. CP 11-3-82; 4.21-kw max. visual, 0.42-kw max. aural, 2807-ft. above av. terrain, 84-ft. above ground, 3496-ft. above sea level, lat. 18° 18' 45", long. 65° 47' 30". Transmitter, 0.75-mi. NW of Fuente. Equipment, Acrodyne. Plant, \$1,210,502; quarterly operating, \$121,100. Ownership: Non-profit corp. Officers: Guillermo Irizarry, chmn.; Jose F. Mendez, pres.; Isaias Lopez & Ana I. Noriega, v.p.s.; Juan M. Garcia-Passalacqua, counsel; Edwin Alsina, internal auditor. Counsel, Dow, Lohnes & Albertson; consulting engineer, John F.X. Browne & Assoc. Inc. Starting Date: Unreported.

**Humacao (Ch. 68)**—New, Angel F. Bocanegra, Box 503, Luquillo 00673. Phone: 809-865-2000. 825.91-kw max. visual, 99.11-kw max. aural, 773-ft. above av. terrain, 239-ft. above ground, 1199-ft. above sea level, lat. 18° 20' 06", long. 65° 55' 56". Transmitter, 2.6-mi. S of Buenaventura. Equipment, GE. Ownership: Angel F. Bocanegra, 100%. Counsel, Ljberman, Sanchez & Bentley; consulting engineer, Olive E. Sisk (Fulton, Miss.). BPCT-820824KU.

★ **MAYAGUEZ (Ch. 16)**—WTRA, Ramon Rodríguez Nieves, Caffe 1 No. 364 Hnas. Davila, Bayamon 00619. CP 11-8-82; 90-kw max. & 30-kw horizontal visual, 9-kw max. & 3-kw horizontal aural, 1123-ft. av. terrain, 133-ft. above ground, 1347-ft. above sea level, lat. 18° 19' 06", long. 67° 10' 42". Transmitter, Rd. 711 km 07 on Mt. Atalaya, Aguada. Equipment, Canadian GE. Ownership: Ramon Rodriguez Nieves, 100%. Nieves has interest in La Fe del Progreso Bcstg. Corp., permittee of WRWR-TV, San Juan, P.R. Proposed satellite of WRWR-TV, San Juan, P.R. Counsel, Baraff, Koerner, Olender & Hochberg; consulting engineer, Hector Nicolau. Starting Date: Unreported.

★ **MAYAGUEZ (Ch. 22)**—WQRD, Ana J. Plaza, Miramontes No. El Garden Court, Guaynabo 00657. Phone: 809-782-1063. CP 4-1-83; 90-kw max. visual, 9-kw max. aural, 1091-ft. above av. terrain, 133-ft. above ground, 1348-ft. above sea level, lat. 18° 19' 06", long. 67° 10' 42". Transmitter, Atalaya Mtn., Aguada. Ownership: Ana J. Plaza, 100%. Counsel, Baraff, Koerner, Olender & Hochberg; consulting engineer, Hector Nicolau. BPCT-820823KE. Starting Date: Unreported.

**Naguabo (Ch. 68)**—New, James Rodriguez M.D., Box 2882-00621, Bayamon 00619. 93-kw max. visual, 9.3-kw max. aural, 775-ft. above av. terrain, 123-ft. above ground, 1120-ft. above sea level, lat. 18° 16' 49", long. 75° 40' 12". Transmitter, 2-mi. from Ceiba at N 315° E. Ownership: James Rodriguez, M.D., 100%. Consulting engineer, Hector Nicolau. BPCT-820607LG.

★ **NARANJITO (Ch. 64)**—WART, Art Bestg. Corp., Carr. 152 Km 12.4, Naranjito 00719. Correspondence, Elliott Rivera, S.R. Box A-2, Naranjito 00719. CP 3-11-83; 91-kw max. & 30.2-kw horizontal visual, 9.12-kw max. & 3.02-kw horizontal aural, 411-ft. above av. terrain, 122-ft. above ground, 1237-ft. above sea level, lat. 18° 18' 46", long. 66° 14' 31". Transmitter, 0.7-mi. N of Naranjito. Equipment: Larcam Communications. Ownership: Elliot Rivera, chmn., 90%; Lysette D. Torres, secy., 10%. Rivera is pres. of Banco Nacional Rural, Naranjito. Counsel, Baraff, Koerner, Olender & Hochberg. BPCT-820525KE. Starting Date: First quarter 1984.

★ **PONCE (Ch. 14)**—WTIN, Hector Nicolau, 10FF Portugal St., Res. Sultana, Mayaguez 00708. CP 6-30-82; 101.8-kw max. & 33.9-kw horizontal visual, 10.18-kw max. & 3.39-kw horizontal aural, 781-ft. above av. terrain, 53-ft. above ground, 2022-ft. above sea level, lat. 18° 04' 46", long. 66° 44' 43". Transmitter, Barrio Sto., Domingo, Penuelas. Equipment, Canadian GE. Ownership: Hector Nicolau, 100%. Nicolau has interest in Video Empresas Del Oeste Inc., licensee of WVEO-TV, Mayaguez, P.R. Nicolau is consulting engineer. Counsel, Baraff, Koerner, Olender & Hochberg. Note: Proposes operation as satellite of WRWR-TV, San Juan, P.R. BPCT-820401KF. Starting Date: Unreported.

★ **PONCE (Ch. 20)**—WNRP, Interamerican Bestg. Co., c/o Koppel, Ezell & Jackson, Box 2878, Harlingen, Tex. 78551. CP 1-18-83; 102-kw max. visual, 10.2-kw max. aural, 822-ft. above av. terrain, 94-ft. above ground, 2063-ft. above sea level, lat. 18° 04' 46". long. 66° 44' 43". Transmitter, 2-mi. N 315° E of Penuelas.

Ownership: Norman E. Parkhurst Rodriguez, 100%. Counsel, Baraff, Koerner, Olender & Hochberg; consulting engineer, Hector Nicolau. BPCT-820721KH. Starting Date: Unreported.

† **Ponce (Ch. 26 ETV)**—New, Community Educational Group Corp., Box 50229, Levittown 00950. Phone: 809-784-2484. 56.4-kw max. visual, 5.6-kw max. aural, 902-ft. above av. terrain, 174-ft. above ground, 2143-ft. above sea level, lat. 18° 04' 46", long. 66° 44' 43". Transmitter, sector El Cerro, Penuelas. Plant, \$92,000; quarterly operating, \$9,000. Ownership: Non-profit, non-stock corp.; Jimmy Diaz, pres. BPET-830623KG.

★ **PONCE (Ch. 48)**—New, Zeal Bcstg., Ave. Aguas Buenas, Bldg. 10, No. 13, Bayamon 00619. Phone: 809-785-0252. CP 3-29-83; 100-kw max. visual, 10-kw max. aural, 858-ft. above av. terrain, 126-ft. above ground, 2095-ft. above sea level, lat. 18° 04' 46", long. 66° 44' 43". Transmitter, 2-mi. due N 315° E of Penuelas. Ownership: Tomas Correa Acevedo & Edna Muniz, partners, 50% each. Counsel, Baraff, Koerner, Olender & Hochberg; consulting engineer, Hector Nicolau. BPCT-820922KF.

★ **SAN GERMAN (Ch. 42)**—WUIA-TV, Gos Bcstg., c/o Charles Foote, No. 27 Urb. Alemany, Mayaguez 00708. CP 10-19-82; 84-kw max. visual, 8.4-kw max. aural, 979-ft. above av. terrain, 126-ft. above ground, 1113-ft. above sea level, lat. 18° 00' 08", long. 67° 06' 41". Transmitter, Cerro Mariguaita, Cabo Rojo. Ownership: Pedro A. Seda, Pedro Ojeda & Frank M. Gaud, partners, 33.3% each. Counsel, Baraff, Koerner, Olender & Hochberg; consulting engineer, Hector Nicolau. BPCT-820722KE. Starting Date: Unreported.

★ **SAN JUAN (Ch. 18)**—WSJU, Three Star Telecast Inc., Box 8 ABC, Sunny Isle Shopping Center, Christiansted, St. Croix, V.I. 00820. CP 6-21-82; 3499-kw max. & 2084-kw horizontal visual, 350-kw max. & 208-kw horizontal aural, 3400-ft. above av. terrain, 165-ft. above ground, 1910-ft. above sea level, lat. 18° 16' 52", long. 66° 06' 40". Transmitter, El Junque Peak. Equipment, Harris. Plant, \$1,350,000; quarterly operating, \$300,000. Ownership: Barakat Saleh, pres.-treas.; Len Gawrych, secy.; Three Star Corp., 100%. Saleh & Gawrych have interest in WSVI, Christiansted, V.I. TSC ownership: Barakat Saleh, pres.-treas., 60%; Len Gawrych, v.p.-secy. & Walter Beaver, v.p., 20% each. Counsel, Marmet & McCombs, P.C.; consulting engineer, Raymond E. Rohrer. BPCT-810121KE. Starting Date: 1984.

★ **SAN JUAN (Ch. 24)**—WSJN-TV, JEM Communications Inc., Box 386, Feeding Hills, Mass. 01030. CP 4-29-81; 4384-kw max. & 490-kw horizontal visual, 438.4-kw max. & 49-kw horizontal aural, 986-ft. above av. terrain, 337-ft. above ground, 1715-ft. above sea level, lat. 18° 16' 34", long. 66° 05' 35". Transmitter, 0.4-mi. NE of Luis Santella, P.R. Equipment, Comark & RCA. Plant, \$2,079,229; quarterly operating, \$347,365. Ownership: George Mitchell, pres.; Ronald Rosenbaum, v.p. & Carolyn Rosenbaum, asst. secy., 3.785% jointly; Martin E. Firestone, secy.; John A. Fergie, treas.; Robert P. Sheldon, 5.5%; Barry Woods, 1.715%; Multi Media Communications Corp., 89%. MMCC ownership: Martin E. Firestone, pres.-secy., George Mitchell, v.p., John A. Fergie, treas., 25% each; Vincent Messina & Elliot Cole, 12.5% each. MMCC has interest in WPMI(TV), Mobile, Ala. Fergie, Mitchell & Firestone own less than 1% each of Springfield Television Corp., see Group Ownership of TV Stations. Firestone is partner in Weymar Inc., petitioner for FM allocation in Freeport, Tex. Counsel, Sanford, Adams, McCullough & Beard; consulting engineer, John A. Fergie & Assoc. BPCT-801021KE. Starting Date: Unreported.

# THE TED HEPBURN COMPANY

Media Brokerage Specialist CATV, TV and Radio

Ted Hepburn, President Todd Hepburn, VP, CATV Division  
Heidi Hepburn-Jepsen, VP, Small Markets

P.O. Box 42401, Cincinnati, Ohio 45242 (513) 791-8730

## CPs & Applications

### Puerto Rico—(Continued)

- ★ **SAN JUAN (Ch. 30)**—WRWR-TV, La Fe del Progreso Bcstg. Corp., Box WR-60, Bayamon 00619. CP 12-18-80; 2630-kw max. & 288-kw horizontal visual, 263-kw max. & 28.8-kw horizontal aural, 1300-ft. above av. terrain, 196-ft. above ground, 2007-ft. above sea level, lat. 18° 17' 34", long. 66° 09' 14". Transmitter, Cerro La Pena, near Bayamon. Equipment, CCA. Plant, \$247,393; quarterly operating, \$66,000. Ownership: Ramon Rodriguez-Nieves, pres., 94%; Rafail Torres-Ortega, v.p. & Ramon Luis Acevedo, treas., 3% each. Counsel, Gammon & Grange. BPCT-800328KF. Starting Date: Unreported.
- ★ **SAN SEBASTIAN (Ch. 38)**—New, Caribbean Bcstrs., Box 4522, San Juan 00936. Phone: 809-751-2081. CP 9-19-83; 84-kw max. visual, 8.4-kw max. aural, 1171-ft. above av. terrain, 235-ft. above ground, 1477-ft. above sea level, lat. 18° 19' 06", long. 67° 10' 42". Transmitter, Road 711 km, 07 Atalaya Peak, Aguada. Ownership: Jose Cordero & Nayda Nicolau de Colon, gen. partners, 50% each. Counsel, Baraff, Koerner, Olender & Hochberg; consulting engineer, Hector Nicolau. BPCT-820910KE.

For Group Ownership of TV Stations,  
see page 1285

### Virgin Islands

- ★ **CHRISTIANSTED (Ch. 15)**—New, W. C. White, 1603 E. Leach St., Kilgore, Tex. 75662. CP 9-22-83; 8.13-kw max. visual, 0.813-kw max. aural, 1037-ft. above av. terrain, 265-ft. above ground, 1321-ft. above sea level, lat. 17° 45' 20", long. 62° 47' 55". Transmitter, Plot 549, Blue Mtn., 6-mi. W of Christiansted. Equipment, Acrodyne. Ownership: W. C. White, 100%. Consulting engineer, Raymond E. Rohrer. BPCT-820702IF. Starting Date: Unreported.
- Christiansted (Ch. 27)**—New, Joseph Bahr, Box 487, Frederiksted, St. Croix 00084. Phone: 809-772-1652. 10.55-kw max. visual, 1.055-kw max. aural, 990-ft. above av. terrain, 163-ft. above ground, 1073-ft. above sea level, lat. 17° 44' 51", long. 64° 50' 11". Transmitter, near Mt. Stewart, approx. 3.8-mi. NE of Frederiksted. Ownership: Joseph Bahr, 100%. Bahr owns WVIS(FM), Frederiksted, St. Croix & requests waiver for co-ownership in same market. Counsel, Stuart B. Mitchell & Assoc.; consulting engineer, Peter V. Gureckis & Assoc. BPCT-830330KF.
- Christiansted (Ch. 27)**—New, Samuel Dean Elder, 2067 West 4300 South, Roy, Utah 84067. Phone: 801-731-0139. 8.13-kw max. visual, 0.813-kw max. aural, 1037-ft. above av. terrain, 194-ft. above ground, 1250-ft. above sea level, lat. 17° 45' 20", long. 64° 47' 55". Transmitter, Plot 549, Blue Mountain, 6-mi. W of Christiansted. Equipment, Acrodyne. Ownership: Samuel D. Elder, 100%. BPCT-830602KI.

# Subscription Television Stations

Authorized Stations and Pending Applications

Dagger (†) indicates applicant for a CP as well as subscription TV authority.

Asterisk (\*) indicates station not on air.

## SUBSCRIPTION TELEVISION AUTHORIZATIONS

- \* **KCCA, Ch. 58, Sierra Vista, Ariz.**—Station permittee: Sierra Vista Television Inc., Box 58, Sierra Vista, Ariz. 85635.
- KBSC-TV, Ch. 52, Corona-Los Angeles, Cal.**—Franchise holder: National Subscription Television-Los Angeles, 1139 Grand Central Ave., Glendale, Cal. 91201. Began operation: April 1977. Programming service: ON TV. Subscribers: 250,000 basic, 115,000 late night (12/1/83). Subscriber fee: \$22.63 monthly—basic; \$5.95 monthly—late night option. Pay-per-view capable. Station licensee: Oak Broadcasting Systems Inc., 1901 Ave. of the Stars, Los Angeles, Cal. 90067.
- KAIL, Ch. 53, Fresno, Cal.**—Franchise holder: MDS-STV Corp., 375 Park Ave., Suite 1209, New York, N.Y. 10022. Pay-per-view capable. Note: STV not yet operational. Station licensee: Trans-American Bcstg. Corp., 6803 West Blvd., Inglewood, Cal. 90302.
- KABC-TV, Ch. 7, Los Angeles, Cal.**—Franchise holder: ABC Video Enterprises, 1330 Ave. of the Americas, New York, N.Y. 10019. Programming service: Telefirst. Subscriber fee: \$19.95 monthly. Hours of operation: 2-6 a.m. (5 nights weekly). Pay-per-view capable. Note: STV not yet operational. Station licensee: American Broadcasting Companies Inc., Prospect & Talmadge Sts., Hollywood, Cal. 90027
- KWHY-TV, Ch. 22, Los Angeles, Cal.**—Franchise holder: SelectTV of California Inc., 4755 Alla Rd., Marina Del Rey, Cal. 90291. Began operation: July 1978. Programming service: SelectTV. Subscribers: 115,000 (10/27/82). Subscriber fee: \$23.95 monthly. Pay-per-view capable. Station licensee: Harri-scope of Los Angeles Inc., 5545 Sunset Blvd., Los Angeles, Cal. 90028.
- KRBK-TV, Ch. 31, Sacramento, Cal.**—Station licensee: Koplar Communications of California Inc., 500 Media Place, Sacramento, Cal. 95815. Note: STV authorization not currently in use.
- KGO-TV, Ch. 7, San Francisco, Cal.**—Franchise holder: ABC Video Enterprises, 1330 Ave. of the Americas, New York, N.Y. 10019. Programming service: Telefirst. Subscriber fee: \$19.95 monthly. Hours of operation: 2-6 a.m. (5 nights weekly). Pay-per-view capable. Note: STV not yet operational. Station licensee: American Broadcasting Companies Inc., 227 Golden Gate Ave., San Francisco, Cal. 94102.
- KTSF, Ch. 26, San Francisco, Cal.**—Franchise holder: SelectTV of San Francisco, 1176 Cherry Ave., San Bruno, Cal. 94066. Began operation: Aug. 12, 1980. Programming service: SelectTV. Subscribers: 6,100 (11/15/83). Subscriber fee: \$22.95 monthly (includes Private Screenings). Station licensee: Lincoln Television Inc., 185 Berry St., San Francisco, Cal. 94107.
- \* **KSCH-TV, Ch. 58, Stockton, Cal.**—William H. Schuyler Co. Inc., 750 Cass St., Suite B, Monterey, Cal. 93940.
- WCQR, Ch. 50, Washington, D.C.**—Franchise holder: Subscription Television of Greater Washington, 8200 Greensboro Dr., Suite 400, McLean, Va. 22102. Began operation: Nov. 1, 1981. Programming service: Super TV. Subscribers: 91,000 (11/16/83) including WNUV-TV, Ch. 54, Baltimore, Md. Subscriber fee: \$19.95 monthly—basic; \$4.95 monthly—Night Life. Pay-per-view capable. Station licensee: Channel 50 Inc., Box 56066, Washington, D.C. 20011.
- WKID, Ch. 51, Fort Lauderdale, Fla.**—Franchise holder: National Subscription Television-Fort Lauderdale, 4035 N. 29th Ave., Hollywood, Fla. 33020. Began operation: Jan. 1980. Programming service: ON TV. Subscribers: 32,000 basic, 21,000 late night (12/1/83). Subscriber fee: \$19.95 monthly—basic; \$4.95 monthly—late night option. Pay-per-view capable. Station licensee: Oak Television of Fort Lauderdale Inc., Box 200, Hollywood, Fla. 33020.
- WCIU-TV, Ch. 26, Chicago, Ill.**—Station licensee: Weigel Broadcasting Co., Board of Trade Bldg., Chicago, Ill. 60604. Note: STV authorization currently not in use.
- WLS-TV, Ch. 7, Chicago, Ill.**—Franchise holder: ABC Video Enterprises, 1330 Ave. of the Americas, New York, N.Y. 10019. Due to begin operation: 1984. Programming service: Telefirst. Subscriber fee: \$19.95 monthly. Hours of operation: 1-5 a.m. (5 nights weekly). Pay-per-view capable. Station licensee: American Broadcasting Companies Inc., 190 N. State St., Chicago, Ill. 60601.
- WSNS-TV, Ch. 44, Chicago, Ill.**—Franchise holder: National Subscription Television-Chicago, 700 E. Business Center Dr., Mount Prospect, Ill. 60056. Began operation: Sept. 1980. Programming service: ON TV (includes some SportsVision programming). Subscribers: 85,000 basic, 45,000 late night (12/1/83). Note: Subscriber count does not include SportsVision acquisition. Subscriber fee: \$22.95 monthly—basic; \$5.95 monthly—late night option. Pay-per-view capable. Station licensee: Video 44, a Joint Venture, 430 W. Grant Place, Chicago, Ill. 60614.
- WFBN, Ch. 66, Joliet, Ill.**—Franchise holder: Chicago Subscription Television Inc., 501 W. Algonquin Rd., Arlington Heights, Ill. 60005. Began operation: Sept. 28, 1981. Programming service: Spectrum. Subscribers: 69,700 basic; 41,539 Night Scene (10/28/82). Subscriber fee: \$21.95 monthly—basic (includes Late Night Theatre); \$5.95 monthly—Night Scene. Pay-per-view capable. Station licensee: Focus Broadcasting Co., c/o Douglas F. Ruhe, Communications Design Group Inc., One Commerce Place, Suite 825, Nashville, Tenn. 37239.
- \* **WPDS-TV, Ch. 59, Indianapolis, Ind.**—Station permittee: Indianapolis Television Corp., c/o Merchants Plaza, Box 7033, Indianapolis, Ind. 46207.
- \* **WULT-TV, Ch. 20, New Orleans, La.**—Franchise holder: New Orleans Area Telecasters, Bank of New Orleans Bldg., Suite 2875, New Orleans, La. 70112. Station permittee: Video Entertainment Corp., 7035 W. Bee Cave Rd., Austin, Tex. 78746.
- WNUV-TV, Ch. 54, Baltimore, Md.**—Franchise holder: Subscription Television of Greater Washington, 8200 Greensboro Dr., Suite 400, McLean, Va. 22102. Began operation: July 1, 1982. Programming service: Super TV. Subscribers: Included with WCQR, Washington, D.C. Subscriber fee: \$19.95 monthly—basic; \$4.95 monthly—Night Life. Pay-per-view capable. Station permittee: New-Vision Inc., 30001 Druid Park Dr., Baltimore, Md. 21215.
- WSMW-TV, Ch. 27, Worcester, Mass.**—Franchise holder: Independent American Satellite Television Inc., 1341 W. Mockingbird Lane, Suite 1200 East, Dallas, Tex. 75247. Began operation: Aug. 1980. Programming service: Preview. Subscribers: 33,690 (11/30/83). Subscriber fee: \$22.95 monthly (including Nite View). Station licensee: Sibos Inc., 127 Beverly Rd., Worcester, Mass. 01605.
- WIHT, Ch. 31, Ann Arbor, Mich.**—Franchise holder: Ann Arbor STV, 3951 Varsity Dr. 2267, Ann Arbor, Mich. 48106. Began operation: Feb. 1, 1981. Programming service: "it" Subscription Television. Subscribers: 17,000 (11/15/83). Subscriber fee: \$19.95-\$29.95 monthly. Pay-per-view capable. Station licensee: Satellite Television Systems Inc., Box 45684, Tulsa, Okla. 74145.
- WXYZ-TV, Ch. 7, Detroit, Mich.**—Franchise holder: ABC Video Enterprises, 1330 Ave. of the Americas, New York, N.Y. 10019. Programming service: Telefirst. Subscriber fee: \$19.95 monthly. Hours of operation: 1-5 a.m. (5 nights weekly). Pay-per-view capable. Note: STV not yet operational. Station licensee: WXYZ Inc., Broadcast House, 20777 West Ten Mile Road, Box 789, Southfield, Mich. 48037.
- KTMA-TV, Ch. 23, Minneapolis, Minn.**—Franchise holder: Home Entertainment Network Inc., 5179 Fishwick Dr., Cincinnati, O. 45216. Began operation: Sept. 22, 1982. Programming service: Spectrum. Subscribers: 15,220 (11/2/82). Subscriber fee: \$19.95 monthly—basic; \$9.95 monthly—Night Scene. Pay-per-view capable. Station licensee: Buford/Beaudoin Television Inc., Box 9090, Tyler, Tex. 75711.



# Subscription TV Stations

## RICHARD L. VEGA & ASSOCIATES

- Radio-Telephone Systems Design
  - 900 MHz
  - Low Band
- Cellular Radio Systems Design
- MDS, LPTV, DEMS, DBS
- 2-Way
- Microwave Control

P.O. Box 191

(301) 437-7000

Pasadena, Maryland 21122

\* **KEKR-TV, Ch. 62, Kansas City, Mo.**—Franchise holder: American Subscription Television of Kansas City Inc., Suite 930, 1875 Century Park East, Los Angeles, Cal. 90067. Programming service: Choice Channel. Impulse pay-per-view capable. Station permittee: Media Central Inc., Osborne Office Center, Chattanooga, Tenn. 37411.

**WRBV, Ch. 65, Vineland, N.J.**—Franchise holder: Wometco Home Theatre of New Jersey Inc., 286 Eldridge Rd., Fairfield, N.J. 07006. Began operation: July 1981. Programming service: WHT. Subscribers: 10,000 (11/15/83). Subscriber fee: \$21.00 monthly—basic; \$5.95 monthly—Nightcap. Pay-per-view capable. Station permittee: Richard M. Milstead, Receiver, Renaissance Broadcasting Corp., 4449 N. Delsea Dr., Vineland, N.J. 08360.

**WABC-TV, Ch. 7, New York, N.Y.**—Franchise holder: ABC Video Enterprises, 1330 Ave. of the Americas, New York, N.Y. 10019. Programming service: Telefirst. Subscriber fee: \$19.95 monthly. Hours of operation: 2-6 a.m. (5 nights weekly). Pay-per-view capable. Note: STV not yet operational. Station licensee: American Broadcasting Co., 1330 Ave. of the Americas, New York, N.Y. 10019.

**WWHT, Ch. 68, New York, N.Y.-Newark, N.J.**—Franchise holder: Wometco Home Theatre Inc., 286 Eldridge Rd., Fairfield, N.J. 07006. Began operation: March 1, 1977. Programming service: WHT. Subscribers: 100,000 (11/15/83) including WSNL-TV, Ch. 67, Smithtown, N.Y. Subscriber fee: \$21.00 monthly (including Nightcap). Pay-per-view capable. Station licensee: WWHT Corp., 390 W. Market St., Newark, N.J. 07107.

**WSNL-TV, Ch. 67, Smithtown, N.Y.**—Franchise holder: Wometco Home Theatre Inc., 286 Eldridge Rd., Fairfield, N.J. 07006. Began operation: Jan. 11, 1980. Programming service: WHT. Subscribers: Included with WWHT, Ch. 68, New York, N.Y.-Newark, N.J. Subscriber fee: \$21.00 monthly (including Nightcap). Pay-per-view capable. Station licensee: WWHT Corp., 3200 Expressway Dr. S., Central Islip, Long Island, N.Y. 11722.

\* **KWBA, Ch. 12, Pembina, N.D.**—Station permittee: Satellite Television Service Inc., 4001 13th Ave. S., Fargo, N.D. 58103.

**WBTI, Ch. 64, Cincinnati, O.**—Franchise holder: Cincinnati Subscription Television Inc., 5179 Fishwick Dr., Cincinnati, O. 45216. Began operation: Feb. 1980. Programming service: ON TV. Subscribers: 45,200 basic; 28,700 ON PLUS (10/31/82). Subscriber fee: \$20.95 monthly—basic; \$4.95 monthly—ON PLUS. Pay-per-view capable. Station licensee: Home Entertainment Network Inc., Box 957, Tyler, Tex. 75701.

**KGCT-TV, Ch. 41, Tulsa, Okla.**—Franchise holder: Tulsa STV, a Joint Venture, 5455 S. 99th East Ave., Tulsa, Okla. 74145. Began operation: March 1981. Programming service: SelecTV. Subscribers: 6,600 (11/15/83). Subscriber fee: \$22.95 monthly—basic; \$4.95 monthly—Night Owl Theater. Pay-per-view capable. Station licensee: Tulsa TV 41, 419 S. Main St., Tulsa, Okla. 74103.

**KECH, Ch. 22, Salem, Ore.**—Franchise holder: Subscription Television Ltd., 9320 S.W. Barbur Blvd., Portland, Ore. 97219. Began operation: Jan. 31, 1982. Programming service: SelecTV. Subscribers: 18,000 (11/1/82). Subscriber fee: \$19.95 monthly—basic; \$4.95 monthly—Adults Only. Pay-per-view capable. Station licensee: Greater Willamette Vision Ltd., 2265 Birdshill Rd., Portland, Ore. 97219.

**WWSG-TV, Ch. 57, Philadelphia, Pa.**—Franchise holder: Pennsylvania Pay Television, 300 Domino Lane, Philadelphia, Pa. 19128. Began operation: June 15, 1981. Programming service: SelecTV. Subscribers: 12,000 (6/1/82). Subscriber fee: \$21.95 monthly. Station licensee: Channel 57 Corp., c/o William S. Gross, 3600 Conshohocken Ave., Philadelphia, Pa. 19131.

**WTVE, Ch. 51, Reading, Pa.**—Franchise holder: STV of Reading Inc., 1729 N. 11th St., Reading, Pa. 19604. Began operation: Jan. 10, 1983. Programming service: SelecTV. Subscribers: 3,100 (11/15/83). Subscriber fee: \$19.95 monthly. Station licensee: Reading Broadcasting Inc., Box 3248, Reading, Pa. 19604.

**WSTG, Ch. 64, Providence, R.I.**—Station licensee: Channel 64 of New England Inc., 8200 Greensboro Dr., Suite 1201, McLean, Va. 22102.

**KTWS-TV, Ch. 27, Dallas, Tex.**—Franchise holder: Veu Inc., 901 W. North Carrier Pkwy., Grand Prairie, Tex. 75050. Began operation: Nov. 1980. Programming service: Veu. Subscribers: 34,800 (11/15/83). Subscriber fee: \$19.95 monthly—basic (\$14.95 monthly if subscriber owns decoder); \$2.00 monthly—Night Veu. Pay-per-view capable. Station licensee: Liberty STV Inc., Box 470427, Dallas, Tex. 75247.

**KTXH, Ch. 20, Houston, Tex.**—Station permittee: Channel 20 Inc., c/o Robert A. Caplan, Suite 600, 777 S. Post Oak Road., Houston, Tex. 77056. Note: Authorization not currently in use.

**WCGV-TV, Ch. 24, Milwaukee, Wis.**—Franchise holder: SelecTV of Wisconsin Inc., 4085 N. 128th St., Brookfield, Wis. 53005. Began operation: June 27, 1980. Programming service: SelecTV. Subscribers: 20,000 (11/15/83). Subscriber fee: \$22.45 monthly—Prime Time: \$5.00 monthly—Night Owl Theater. Pay-per-view capable. Station licensee: B & F Broadcasting Inc., 5445 N. 27th St., Milwaukee, Wis. 53209.

## SUBSCRIPTION TELEVISION APPLICATIONS

**KBSA, Ch. 46, Ontario, Cal.**—HBI Acquisition Corp., 19103 Skypark S., Irvine, Cal. 92714. Franchise holder: Pay Television Corp.

**New, Ch. 29, Sacramento, Cal.**—Do Decca Ektron Corp., c/o Ronald J. Malik, 2907 Morgan Rd., Ceres, Cal. 95307. Franchise holder: SelecTV.

**New, Ch. 20, Denver, Colo.**—Colorado Television Inc., 815 Reed St., Lakewood, Colo. 80215. Franchise holder: National Subscription TV of Denver Inc.

**New, Ch. 20, Denver, Colo.**—Oak Television of Denver Inc., Box 2875, Rancho Bernardo, Cal. 92128. Franchise holder: Oak Systems Inc.

**New, Ch. 14, Washington, D.C.**—Capital Communications of Washington, c/o 1211 Connecticut Ave. NW, Suite 401, Washington, D.C. 20036. Franchise holder: Applicant.

**New, Ch. 14, Washington, D.C.**—Century Communications Inc., 8401 Connecticut Ave., Penthouse 3, Chevy Chase, Md. 20015. Franchise holder: Applicant.

**New, Ch. 14, Washington, D.C.**—WSCT-TV Inc., c/o Formula Telecommunications Inc., 1884 Columbia Rd., Washington, D.C. 20009. Franchise holder: American Television & Communications Corp.

**WDCA-TV, Ch. 20, Washington, D.C.**—Channel 20 Inc., 5202 River Rd., Washington, D.C. 20016. Franchise holder: Licensee.

**New, Ch. 33, Miami, Fla.**—Miami STV Inc., 8383 Wilshire Blvd., Suite 900, Beverly Hills, Cal. 90211. Franchise holder: American Subscription Television of Florida Inc.

**New, Ch. 38, St. Petersburg, Fla.**—Home TV Inc., 9455 Koger Blvd., Suite 209, St. Petersburg, Fla. 33702. Franchise holder: Applicant.

**New, Ch. 67, Anderson, Ind.**—Indiana Telecasters Inc., c/o John Morton, 617 S. Fess Ave., Bloomington, Ind. 47401. Franchise holder: Applicant.

**WBFF, Ch. 45, Baltimore, Md.**—Chesapeake Television Inc., 3500 Parkdale Ave., Baltimore, Md. 21211. Franchise holder: National Subscription Television of Baltimore Inc.

**WLLA, Ch. 64, Kalamazoo, Mich.**—Channel 64 Inc., c/o James Woodruff, Woodruff Coal Co., 309 E. Water, Kalamazoo, Mich. 49007.

**New, Ch. 64, Kannapolis, N.C.**—Focus Television Co., a Joint Venture, One Commerce Place, Nashville, Tenn. 37239.

**KRIV-TV, Ch. 26, Houston, Tex.**—Metromedia Television, 3935 Westheimer Rd., Houston, Tex. 77027. Franchise holder: Licensee.

**WTVZ, Ch. 33, Norfolk, Va.**—Television Corp. of Virginia, Box 148, Norfolk, Va. 23501.

# Low Power Television Stations

Licensees, Permittees and Applications as of October 1, 1983.

## LICENSEES

### ALASKA

**Adak—K13SH**, State of Alaska, Division of Communications, 5900 E. Tudor Rd., Anchorage 99507.

Technical facilities: 10-w TPO, 0.056-kw ERP, 20-ft. above ground, 45-ft. above sea level, lat. 51° 51' 95", long. 176° 38' 31".

Transmitter: Alascom communications site, Adak.

Equipment: Television Technology transmitter; Scala antenna. Note: Equipment is the same for the following State of Alaska licensees unless otherwise noted.

**Akutan—K09RH**, State of Alaska, Division of Communications, 5900 E. Tudor Rd., Anchorage 99507.

Technical facilities: 10-w TPO, 0.0542-kw ERP, 20-ft. above ground, 60-ft. above sea level, lat. 54° 08' 06", long. 165° 46' 18".

Transmitter: Alascom Earth Station, Akutan.

Equipment: Emcee transmitter; Scala antenna.

**Aleknagik—K13RP**, State of Alaska, see Akutan.

Technical facilities: 10-w TPO, 0.0514-kw ERP, 20-ft. above ground, 110-ft. above sea level, lat. 59° 17' 05", long. 158° 37' 50".

Transmitter: Aleknagik Community School, Aleknagik.

**Allakaket/Alatna—K09QL**, State of Alaska, see Akutan.

Technical facilities: 10-w TPO, 0.0562-kw ERP, 20-ft. above ground, 420-ft. above sea level, lat. 66° 33' 53", long. 152° 38' 38".

Transmitter: Alascom Earth Station, Allakaket.

Equipment: Acrodyne transmitter; Scala antenna.

**Ambler—K11QI**, State of Alaska, see Akutan.

Technical facilities: 10-w TPO, 0.056-kw ERP, 20-ft. above ground, 100-ft. above sea level, lat. 67° 05' 16", long. 157° 51' 00".

Transmitter: Alascom Earth Station, Ambler.

**Anaktuvuk Pass—K09RS**, State of Alaska, see Akutan.

Technical facilities: 10-w TPO, 0.0562-kw ERP, 20-ft. above ground, 2085-ft. above sea level, lat. 68° 08' 31", long. 151° 43' 51".

Transmitter: Alascom Earth Station, Anaktuvuk Pass.

**Angoon—K09QF**, State of Alaska, see Akutan.

Technical facilities: 10-w TPO, 0.0536-kw ERP, 20-ft. above ground, 45-ft. above sea level, lat. 57° 30' 03", long. 134° 35' 00".

Transmitter: Angoon Community School, Angoon.

**Aniak—K02KY**, State of Alaska, see Akutan.

Technical facilities: 10-w TPO, 0.0433-kw ERP, 20-ft. above ground, 103-ft. above sea level, lat. 61° 34' 51", long. 159° 32' 49".

Transmitter: Alascom Earth Station, Aniak.

**Anvik—K07RE**, State of Alaska, see Akutan.

Technical facilities: 10-w TPO, 0.0548-kw ERP, 20-ft. above ground, 80-ft. above sea level, lat. 62° 39' 21", long. 160° 12' 11".

Transmitter: Alascom Earth Station, Anvik.

**Arctic Village—K09RV**, State of Alaska, see Akutan.

Technical facilities: 10-w TPO, 0.0536-kw ERP, 20-ft. above ground, 2080-ft. above sea level, lat. 68° 07' 32", long. 145° 32' 10".

Transmitter: Alascom Earth Station, Arctic Village.

**Atka—K09RX**, State of Alaska, see Akutan.

Technical facilities: 10-w TPO, 0.0549-kw ERP, 20-ft. above ground, 80-ft. above sea level, lat. 52° 11' 39", long. 174° 11' 43".

Transmitter: Alascom Earth Station, Atka.

**Barrow—K04KS**, State of Alaska, see Akutan.

Technical facilities: 10-w TPO, 0.0517-kw ERP, 20-ft. above ground, 78-ft. above sea level, lat. 71° 16' 16", long. 156° 46' 12".

Transmitter: Alascom Earth Station, Barrow.

**Beaver—K09QQ**, State of Alaska, see Akutan.

Technical facilities: 10-w TPO, 0.0555-kw ERP, 20-ft. above ground, 380-ft. above sea level, lat. 66° 21' 33", long. 147° 23' 42".

Transmitter: Alascom Earth Station, Beaver.

**Buckland—K09RI**, State of Alaska, see Akutan.

Technical facilities: 10-w TPO, 0.053-kw ERP, 20-ft. above ground, 50-ft. above sea level, lat. 65° 58' 46", long. 161° 07' 20".

Transmitter: Alascom Earth Station, Buckland.

**Cape Pole—K13SD**, State of Alaska, see Adak.

Technical facilities: 10-w TPO, 0.056-kw ERP, 20-ft. above ground, 50-ft. above sea level, lat. 55° 57' 57", long. 133° 47' 33".

Transmitter: Cape Pole Commissary, Cape Pole.

**Chalkyitsik—K09QZ**, State of Alaska, see Akutan.

Technical facilities: 10-w TPO, 0.0562-kw ERP, 20-ft. above ground, 595-ft. above sea level, lat. 66° 39' 01", long. 143° 43' 30".

Transmitter: Alascom Earth Station, Chalkyitsik.

Equipment: Acrodyne transmitter; Scala antenna.

**Chefornak—K02LO**, State of Alaska, see Adak.

Technical facilities: 10-w TPO, 0.043-kw ERP, 20-ft. above ground, 40-ft. above sea level, lat. 60° 09' 35", long. 164° 16' 40".

Transmitter: Alascom Bldg., Chefornak.

**Chevak—K02KX**, State of Alaska, see Akutan.

Technical facilities: 10-w TPO, 0.0438-kw ERP, 20-ft. above ground, 32-ft. above sea level, lat. 61° 31' 36", long. 165° 35' 16".

Transmitter: Alascom Earth Station, Chevak.

**Chignik—K07RY**, State of Alaska, see Adak.

Technical facilities: 10-w TPO, 0.043-kw ERP, 20-ft. above ground, 45-ft. above sea level, lat. 56° 18' 11", long. 158° 24' 38".

Transmitter: Alascom site, Chignik.

**Chignik Lagoon—K09SO**, State of Alaska, see Adak.

Technical facilities: 10-w TPO, 0.056-kw ERP, 20-ft. above ground, 50-ft. above sea level, lat. 56° 18' 30", long. 158° 32' 11".

Transmitter: Chignik Lagoon Community School, Chignik Lagoon.

**Chignik Lake—K13RQ**, Chignik Lake Village Council, Box 24, Chignik 99502.

Technical facilities: 10-w TPO, 0.0184-kw ERP, 20-ft. above ground, 80-ft. above sea level, lat. 56° 15' 21", long. 158° 45' 49".

Transmitter: Community Hall, Chignik Lake.

Equipment: Television Technology transmitter; Scala antenna.

Officers: William Lind, pres.; Afonie Takuk, v.p.; Lola A. Lind, secy.-treas.

**Chistochina—K07QZ**, State of Alaska, see Akutan.

Technical facilities: 10-w TPO, 0.053-kw ERP, 55-ft. above ground, 1955-ft. above sea level, lat. 62° 35' 33", long. 144° 38' 47".

Transmitter: Postie's Lodge, Mile 34 Tok Cutoff Hwy., Chistochina.

Equipment: Acrodyne transmitter; Scala antenna.

**Chitna—K13SB**, State of Alaska, see Adak.

Technical facilities: 10-w TPO, 0.056-kw ERP, 20-ft. above ground, 970-ft. above sea level, lat. 61° 31' 05", long. 144° 26' 20".

Transmitter: Chitna Country Store, Chitna.

**Circle—K13SI**, State of Alaska, see Adak.

Technical facilities: 10-w TPO, 0.055-kw ERP, 20-ft. above ground, 610-ft. above sea level, lat. 65° 49' 38", long. 144° 03' 58".

Transmitter: Circle School, Circle.

**Circle Hot Springs—K07SM**, State of Alaska, see Adak.



# Low Power Television Stations

## ALASKA—(Continued)

- Technical facilities:** 10-w TPO, 0.055-kw ERP, 20-ft. above ground, 760-ft. above sea level, lat. 65° 29' 08", long. 144° 37' 55".  
**Transmitter:** Circle Hot Springs School.
- Coffman Cove—K09TV, State of Alaska, see Adak.**  
**Technical facilities:** 10-w TPO, 0.055-kw ERP, 20-ft. above ground, 40-ft. above sea level, lat. 56° 00' 57", long. 132° 02' 27".  
**Transmitter:** Community School, Coffman Cove.
- Cold Bay—K09QT, State of Alaska, see Akutan.**  
**Technical facilities:** 10-w TPO, 0.0518-kw ERP, 20-ft. above ground, 131-ft. above sea level, lat. 55° 15' 05", long. 162° 45' 41".  
**Transmitter:** Alascom Earth Station, Cold Bay.
- Copper Center—K12MO, State of Alaska, see Akutan.**  
**Technical facilities:** 10-w TPO, 0.0954-kw ERP, 50-ft. above ground, 1275-ft. above sea level, lat. 62° 02' 40", long. 145° 25' 26".  
**Transmitter:** State Hwy. Maintenance Station, 110 Mile Richardson Hwy., Glennallen.
- Craig—K09RJ, State of Alaska, see Akutan.**  
**Technical facilities:** 10-w TPO, 0.0542-kw ERP, 20-ft. above ground, 145-ft. above sea level, lat. 55° 28' 26", long. 133° 08' 14".  
**Transmitter:** Craig Community School, Craig.
- Crooked Creek—K07RZ, State of Alaska, see Akutan.**  
**Technical facilities:** 10-w TPO, 0.056-kw ERP, 20-ft. above ground, 148-ft. above sea level, lat. 61° 52' 16", long. 158° 06' 06".  
**Transmitter:** Crooked Creek School, Crooked Creek.
- Deering—K09RN, State of Alaska, see Akutan.**  
**Technical facilities:** 10-w TPO, 0.0568-kw ERP, 20-ft. above ground, 40-ft. above sea level, lat. 66° 04' 36", long. 162° 43' 09".  
**Transmitter:** Alascom Earth Station, Deering.
- Delta Junction—K04KL, State of Alaska, see Akutan.**  
**Technical facilities:** 10-w TPO, 0.048-kw ERP, 80-ft. above ground, 1934-ft. above sea level, lat. 64° 02' 15", long. 145° 44' 10".  
**Transmitter:** Hwy. Maintenance Station, Delta Junction.
- Dillingham—K04KM, State of Alaska, see Akutan.**  
**Technical facilities:** 10-w TPO, 0.051-kw ERP, 20-ft. above ground, 65-ft. above sea level, lat. 54° 02' 35", long. 158° 27' 12".  
**Transmitter:** Alascom Earth Station, Dillingham.
- Dot Lake—K13RM, State of Alaska, see Akutan.**  
**Technical facilities:** 10-w TPO, 0.0556-kw ERP, 20-ft. above ground, 1395-ft. above sea level, lat. 63° 39' 31", long. 144° 03' 22".  
**Transmitter:** Dot Lake School, Dot Lake.  
**Equipment:** Acrodyne transmitter; Scala antenna.
- Eagle Village—K09RF, State of Alaska, see Akutan.**  
**Technical facilities:** 10-w TPO, 0.053-kw ERP, 20-ft. above ground, 895-ft. above sea level, lat. 64° 46' 48", long. 141° 06' 50".  
**Transmitter:** Alascom Earth Station, Eagle Village.
- Eek—K09TN, State of Alaska, see Adak.**  
**Technical facilities:** 10-w TPO, 0.055-kw ERP, 20-ft. above ground, 40-ft. above sea level, lat. 60° 13' 08", long. 162° 01' 11".  
**Transmitter:** Eek High School.
- Egegik—K04KR, State of Alaska, see Akutan.**  
**Technical facilities:** 10-w TPO, 0.0506-kw ERP, 20-ft. above ground, 75-ft. above sea level, lat. 58° 12' 55", long. 157° 22' 27".  
**Transmitter:** Egegik Community School, Egegik.
- Eight Fathoms Bight—K09TA, State of Alaska, see Adak.**  
**Technical facilities:** 10-w TPO, 0.055-kw ERP, 20-ft. above ground, 40-ft. above sea level, lat. 58° 00' 10", long. 135° 46' 03".  
**Transmitter:** Eight Fathoms Bight.
- Elim—K09QS, State of Alaska, see Akutan.**  
**Technical facilities:** 10-w TPO, 0.0555-kw ERP, 20-ft. above ground, 47-ft. above sea level, lat. 64° 37' 03", long. 162° 15' 20".  
**Transmitter:** Alascom Earth Station, Elim.
- Ernestine—K11RI, State of Alaska, see Adak.**  
**Technical facilities:** 10-w TPO, 0.055-kw ERP, 20-ft. above ground, 1000-ft. above sea level, lat. 61° 27' 04", long. 145° 10' 18".  
**Transmitter:** Hwy. Maintenance Camp, Ernestine.
- False Pass—K09RP, State of Alaska, see Akutan.**  
**Technical facilities:** 10-w TPO, 0.0542-kw ERP, 20-ft. above ground, 50-ft. above sea level, lat. 51° 54' 23", long. 163° 24' 44".  
**Transmitter:** Alascom Earth Station, False Pass.
- Fort Yukon—K07RC, State of Alaska, see Akutan.**  
**Technical facilities:** 10-w TPO, 0.055-kw ERP, 20-ft. above ground, 460-ft. above sea level, lat. 66° 33' 53", long. 145° 15' 48".  
**Transmitter:** Alascom Earth Station, Fort Yukon.
- Freshwater Bay—K09TP, State of Alaska, see Adak.**  
**Technical facilities:** 10-w TPO, 0.055-kw ERP, 20-ft. above ground, 40-ft. above sea level, lat. 57° 53' 57", long. 135° 09' 21".  
**Transmitter:** Freshwater Bay School.
- Gakona—K11RG, State of Alaska, see Adak.**  
**Technical facilities:** 10-w TPO, 0.055-kw ERP, 20-ft. above ground, 1470-ft. above sea level, lat. 62° 18' 01", long. 145° 18' 13".
- Galena—K04LZ, State of Alaska, see Adak.**  
**Technical facilities:** 10-w TPO, 0.041-kw ERP, 30-ft. above ground, 190-ft. above sea level, lat. 64° 45' 33", long. 156° 51' 41".  
**Transmitter:** Vehicle storage bldg., N end of Tract B, Alexander Lake Townsite addition, Galena.
- Gambell—K09QR, State of Alaska, see Akutan.**  
**Technical facilities:** 10-w TPO, 0.0535-kw ERP, 20-ft. above ground, 35-ft. above sea level, lat. 63° 46' 44", long. 171° 43' 54".  
**Transmitter:** Alascom Earth Station, Gambell.
- Golovin—K07QX, State of Alaska, see Akutan.**  
**Technical facilities:** 10-w TPO, 0.0549-kw ERP, 20-ft. above ground, 50-ft. above sea level, lat. 64° 32' 36", long. 163° 02' 03".  
**Transmitter:** Alascom Earth Station, Golovin.
- Goodnews Bay—K04KT, State of Alaska, see Akutan.**  
**Technical facilities:** 10-w TPO, 0.0506-kw ERP, 20-ft. above ground, 90-ft. above sea level, lat. 59° 07' 07", long. 161° 35' 19".  
**Transmitter:** Alascom Earth Station, Goodnews Bay.
- Grayling—K11QH, State of Alaska, see Akutan.**  
**Technical facilities:** 10-w TPO, 0.0534-kw ERP, 20-ft. above ground, 95-ft. above sea level, lat. 62° 54' 11", long. 160° 03' 54".  
**Transmitter:** Alascom Earth Station, Grayling.
- Haines—K07RF, State of Alaska, see Akutan.**  
**Technical facilities:** 10-w TPO, 0.055-kw ERP, 20-ft. above ground, 70-ft. above sea level, lat. 59° 14' 08", long. 135° 27' 01".  
**Transmitter:** Alascom Earth Station, Haines.
- Healy—K58BI, State of Alaska, see Akutan.**  
**Technical facilities:** 10-w TPO, 0.317-kw ERP, 173-ft. above ground, 2109-ft. above sea level, lat. 63° 50' 13", long. 148° 58' 38".  
**Transmitter:** State of Alaska Communications Site, Healy.
- Holy Cross—K07RJ, State of Alaska, see Akutan.**  
**Technical facilities:** 10-w TPO, 0.0556-kw ERP, 20-ft. above ground, 195-ft. above sea level, lat. 62° 11' 58", long. 159° 46' 05".  
**Transmitter:** Alascom Earth Station, Holy Cross.
- Hoonah—K07QV, State of Alaska, see Akutan.**  
**Technical facilities:** 10-w TPO, 0.053-kw ERP, 70-ft. above ground, 85-ft. above sea level, lat. 58° 06' 36", long. 135° 26' 28".  
**Transmitter:** Waste Treatment Plant, Hoonah.  
**Equipment:** Acrodyne transmitter; Scala antenna.
- Hooper Bay—K04MC, State of Alaska, see Adak.**  
**Technical facilities:** 10-w TPO, 0.043-kw ERP, 20-ft. above ground, 40-ft. above sea level, lat. 61° 31' 56", long. 166° 05' 42".  
**Transmitter:** Alascom Earth Station, Hooper Bay.
- Hughes—K09RY, State of Alaska, see Akutan.**  
**Technical facilities:** 10-w TPO, 0.054-kw ERP, 20-ft. above ground, 315-ft. above sea level, lat. 66° 02' 50", long. 154° 15' 20".  
**Transmitter:** Alascom Earth Station, Hughes.

- Huslia—K09QD**, State of Alaska, see Akutan.  
 Technical facilities: 10-w TPO, 0.0555-kw ERP, 20-ft. above ground, 215-ft. above sea level, lat. 65° 41' 57", long. 156° 23' 50".  
 Transmitter: Alascom Earth Station, Huslia.
- Hydraburg—K09QI**, State of Alaska, see Akutan.  
 Technical facilities: 10-w TPO, 0.055-kw ERP, 20-ft. above ground, 45-ft. above sea level, lat. 55° 12' 26", long. 132° 49' 26".  
 Transmitter: Hydraburg Public School, Hydraburg.  
 Equipment: Acrodyne transmitter; Scala antenna.
- Illamna—K04KO**, State of Alaska, see Akutan.  
 Technical facilities: 10-w TPO, 0.05-kw ERP, 20-ft. above ground, 163-ft. above sea level, lat. 59° 54' 47", long. 154° 49' 00".  
 Transmitter: Alascom Earth Station, Illamna.
- Ivanof Bay—K09SN**, State of Alaska, see Adak.  
 Technical facilities: 10-w TPO, 0.056-kw ERP, 20-ft. above ground, 45-ft. above sea level, lat. 55° 54' 07", long. 159° 29' 15".  
 Transmitter: Community Hall, Ivanof Bay.
- Kake—K09QP**, State of Alaska, see Akutan.  
 Technical facilities: 10-w TPO, 0.0512-kw ERP, 20-ft. above ground, 95-ft. above sea level, lat. 56° 58' 39", long. 133° 56' 47".  
 Transmitter: Kake Public School, Kake.
- Kaktovik—K09QY**, State of Alaska, see Akutan.  
 Technical facilities: 10-w TPO, 0.054-kw ERP, 20-ft. above ground, 70-ft. above sea level, lat. 70° 07' 35", long. 143° 36' 55".  
 Transmitter: Alascom Earth Station, Kaktovik.
- Karluk—K09QK**, State of Alaska, see Akutan.  
 Technical facilities: 10-w TPO, 0.0549-kw ERP, 20-ft. above ground, 70-ft. above sea level, lat. 57° 33' 53", long. 154° 25' 57".  
 Transmitter: Alascom Earth Station, Karluk.
- Kenai/Soldotna/Sterling—K23AF**, State of Alaska, see Akutan.  
 Technical facilities: 100-w TPO, 1.4-kw ERP, 300-ft. above ground, 600-ft. above sea level, lat. 60° 32' 15", long. 150° 32' 15".  
 Transmitter: 0.5-mi. W of Robinson Loop Rd., Sterling.
- King Cove—K09QW**, State of Alaska, see Akutan.  
 Technical facilities: 10-w TPO, 0.054-kw ERP, 20-ft. above ground, 50-ft. above sea level, lat. 55° 03' 42", long. 162° 18' 30".  
 Transmitter: Alascom Earth Station, King Cove.
- King Salmon—K04KN**, State of Alaska, see Akutan.  
 Technical facilities: 10-w TPO, 0.0491-kw ERP, 20-ft. above ground, 91-ft. above sea level, lat. 58° 40' 58", long. 156° 39' 49".  
 Transmitter: Alascom Earth Station, King Salmon.
- Kipnuk—K04LM**, State of Alaska, see Adak.  
 Technical facilities: 10-w TPO, 0.043-kw ERP, 20-ft. above ground, 40-ft. above sea level, lat. 59° 56' 21", long. 164° 02' 28".  
 Transmitter: Alascom Earth Station, Kipnuk.
- Kivalina—K09QZ**, State of Alaska, see Akutan.  
 Technical facilities: 10-w TPO, 0.0571-kw ERP, 20-ft. above ground, 45-ft. above sea level, lat. 67° 43' 38", long. 164° 32' 03".  
 Transmitter: Alascom Earth Station, Kivalina.
- Klukwan—K04KQ**, State of Alaska, see Akutan.  
 Technical facilities: 10-w TPO, 0.0468-kw ERP, 100-ft. above ground, 300-ft. above sea level, lat. 59° 24' 08", long. 135° 53' 07".  
 Transmitter: Klukwan Water Storage Tank, 0.5-mi. N of Klukwan.
- Kobuk—K02KZ**, State of Alaska, see Akutan.  
 Technical facilities: 10-w TPO, 0.0444-kw ERP, 20-ft. above ground, 150-ft. above sea level, lat. 66° 54' 29", long. 156° 52' 51".  
 Transmitter: Alascom Earth Station, Kobuk.
- Koliganek—K07QW**, State of Alaska, see Akutan.  
 Technical facilities: 10-w TPO, 0.055-kw ERP, 20-ft. above ground, 230-ft. above sea level, lat. 59° 43' 42", long. 157° 16' 55".  
 Transmitter: Alascom Earth Station, Koliganek.  
 Equipment: Acrodyne transmitter; Scala antenna.
- Kotlik—K09SL**, State of Alaska, see Adak.

## RICHARD L. VEGA & ASSOCIATES

- Radio-Telephone Systems Design
  - 900 MHz
  - Low Band
- Cellular Radio Systems Design
  - 2-Way
  - Microwave Control
- MDS, LPTV, DEMS, DBS

P.O. Box 191

(301) 437-7000

Pasadena, Maryland 21122

- Technical facilities: 10-w TPO, 0.055-kw ERP, 20-ft. above ground, 40-ft. above sea level, lat. 63° 03' 00", long. 163° 33' 08".  
 Transmitter: Head Start Bldg., Kotlik.
- Koyuk—K02MB**, State of Alaska, see Adak.  
 Technical facilities: 10-w TPO, 0.0434-kw ERP, 20-ft. above ground, 70-ft. above sea level, lat. 64° 55' 54", long. 161° 09' 23".  
 Transmitter: Alascom Earth Station, Koyuk.
- Koyukuk—K03FZ**, State of Alaska, see Adak.  
 Technical facilities: 10-w TPO, 0.043-kw ERP, 20-ft. above ground, 150-ft. above sea level, lat. 64° 52' 58", long. 157° 42' 24".  
 Transmitter: Koyukuk School, Koyukuk.
- Kiana—K09RW**, State of Alaska, see Akutan.  
 Technical facilities: 10-w TPO, 0.0559-kw ERP, 20-ft. above ground, 175-ft. above sea level, lat. 68° 58' 27", long. 160° 25' 47".  
 Transmitter: Alascom Earth Station, Kiana.
- Kongiganak—K09RG**, State of Alaska, see Akutan.  
 Technical facilities: 10-w TPO, 0.0561-kw ERP, 20-ft. above ground, 60-ft. above sea level, lat. 59° 57' 36", long. 162° 53' 30".  
 Transmitter: Alascom Earth Station, Kongiganak.
- Labouchere Bay—K09SK**, State of Alaska, see Adak.  
 Technical facilities: 10-w TPO, 0.055-kw ERP, 20-ft. above ground, 40-ft. above sea level, lat. 56° 18' 24", long. 133° 37' 35".  
 Transmitter: Labouchere Bay School.
- Larsen Bay—K09QE**, State of Alaska, see Akutan.  
 Technical facilities: 10-w TPO, 0.0534-kw ERP, 20-ft. above ground, 60-ft. above sea level, lat. 57° 32' 17", long. 153° 58' 48".  
 Transmitter: Alascom Earth Station, Larsen Bay.
- Manley Hot Springs—K07RX**, State of Alaska, see Adak.  
 Technical facilities: 10-w TPO, 0.055-kw ERP, 20-ft. above ground, 400-ft. above sea level, lat. 64° 59' 52", long. 150° 38' 26".  
 Transmitter: Telco Bldg., Manley Hot Springs.
- Marshall—K02KV**, State of Alaska, see Akutan.  
 Technical facilities: 10-w TPO, 0.0441-kw ERP, 20-ft. above ground, 70-ft. above sea level, lat. 61° 52' 53", long. 162° 05' 09".  
 Transmitter: Alascom Earth Station, Marshall.
- McGrath—K09QC**, State of Alaska, see Akutan.  
 Technical facilities: 10-w TPO, 0.0506-kw ERP, 20-ft. above ground, 350-ft. above sea level, lat. 62° 56' 27", long. 155° 33' 11".  
 Transmitter: Alascom Earth Station, McGrath.
- Mekoryuk—K04MD**, State of Alaska, see Adak.  
 Technical facilities: 10-w TPO, 0.043-kw ERP, 20-ft. above ground, 40-ft. above sea level, lat. 60° 23' 12", long. 166° 11' 12".  
 Transmitter: Alascom Earth Station, Mekoryuk.
- Mentasta Lake—K09QJ**, State of Alaska, see Akutan.  
 Technical facilities: 10-w TPO, 0.0543-kw ERP, 20-ft. above ground, 2355-ft. above sea level, lat. 62° 55' 46", long. 143° 47' 40".  
 Transmitter: Mentasta Lake School, Mentasta Lake.  
 Equipment: Acrodyne transmitter; Scala antenna.
- Minchumina—K09SZ**, State of Alaska, see Adak.  
 Technical facilities: 10-w TPO, 0.055-kw ERP, 20-ft. above ground, 670-ft. above sea level, lat. 63° 52' 59", long. 152° 18' 45".  
 Transmitter: Alascom Office, Minchumina.
- Minto—K13TK**, State of Alaska, see Akutan.  
 Technical facilities: 10-w TPO, 0.055-kw ERP, 20-ft. above ground, 435-ft. above sea level, lat. 65° 09' 10", long. 149° 20' 23".  
 Transmitter: Alascom Earth Station, Minto.

# Low Power Television Stations

## ALASKA—(Continued)

- Mountain Village—K13RJ**, State of Alaska, see Adak.  
Technical facilities: 10-w TPO, 0.055-kw ERP, 20-ft. above ground, 120-ft. above sea level, lat. 62° 05' 18", long. 163° 43' 35".  
Transmitter: Alascom Earth Station, Mountain Village.
- Naknek—K13TZ**, State of Alaska, see Adak.  
Technical facilities: 10-w TPO, 0.0436-kw ERP, 150-ft. above ground, 195-ft. above sea level, lat. 58° 44' 35", long. 156° 57' 57".  
Transmitter: 1.7-mi. E of Naknek on Naknek King Solomon.
- Nelson Lagoon—K09QM**, State of Alaska, see Akutan.  
Technical facilities: 10-w TPO, 0.0549-kw ERP, 20-ft. above ground, 50-ft. above sea level, lat. 56° 00' 07", long. 161° 12' 07".  
Transmitter: Alascom Earth Station, Nelson Lagoon.
- Nenana—K55DE**, State of Alaska, see Akutan.  
Technical facilities: 10-w TPO, 0.0666-kw ERP, 85-ft. above ground, 445-ft. above sea level, lat. 64° 33' 15", long. 149° 05' 06".  
Transmitter: State Hwy. Maintenance Station, Nenana.
- New Stuyahok—K09QV**, State of Alaska, see Akutan.  
Technical facilities: 10-w TPO, 0.0542-kw ERP, 20-ft. above ground, 160-ft. above sea level, lat. 59° 27' 09", long. 157° 18' 31".  
Transmitter: Alascom Earth Station, New Stuyahok.
- Newtok—K02LN**, State of Alaska, see Adak.  
Technical facilities: 10-w TPO, 0.043-kw ERP, 20-ft. above ground, 40-ft. above sea level, lat. 60° 56' 29", long. 164° 37' 44".  
Transmitter: Newtok School, Newtok.
- Nightmute—K10LU**, State of Alaska, see Adak.  
Technical facilities: 10-w TPO, 0.043-kw ERP; 20-ft. above ground, 40-ft. above sea level, lat. 60° 29' 48", long. 164° 43' 29".  
Transmitter: Clinic Bldg., Nightmute.
- Nikolai—K04MB**, State of Alaska, see Adak.  
Technical facilities: 10-w TPO, 0.043-kw ERP, 30-ft. above ground, 455-ft. above sea level, lat. 63° 00' 47", long. 154° 22' 19".  
Transmitter: Nikolai School Bldg., Nikolai.
- Nikolski—K09RK**, State of Alaska, see Akutan.  
Technical facilities: 10-w TPO, 0.0555-kw ERP, 20-ft. above ground, 50-ft. above sea level, lat. 52° 56' 27", long. 168° 51' 27".  
Transmitter: Alascom Earth Station, Nikolski.
- Noatak—K07RI**, State of Alaska, see Akutan.  
Technical facilities: 10-w TPO, 0.0548-kw ERP, 20-ft. above ground, 135-ft. above sea level, lat. 67° 34' 03", long. 162° 57' 58".  
Transmitter: Alascom Earth Station, Noatak.
- Nondalton—K09RQ**, State of Alaska, see Akutan.  
Technical facilities: 10-w TPO, 0.0536-kw ERP, 20-ft. above ground, 295-ft. above sea level, lat. 59° 58' 28", long. 154° 50' 49".  
Transmitter: Nondalton Community School, Nondalton.
- Noorvik—K09RU**, State of Alaska, see Akutan.  
Technical facilities: 10-w TPO, 0.0574-kw ERP, 20-ft. above ground, 90-ft. above sea level, lat. 66° 50' 15", long. 161° 01' 50".  
Transmitter: Alascom Earth Station, Noorvik.
- Northway—K02LB**, Northway Village Council, General Delivery, Northway 99764.  
Technical facilities: 10-w TPO, 0.04985-kw ERP, 80-ft. above ground, 1796-ft. above sea level, lat. 62° 58' 04", long. 141° 53' 34".  
Transmitter: Community Bldg., Northway.  
Equipment: Television Technology transmitter; Scala antenna.  
Costs: Plant, \$15,000; yearly operating, \$1,000.  
Officers: Lorraine Felix, pres.; Jimmy Demit, v.p.; Julius Sam, Della Northway, Gary Thomas, Cora Demit, Keith Albert.  
Represented (legal) by Wilkinson, Barker, Knauer & Quinn.
- Northway—K04KP**, State of Alaska, see Akutan.  
Technical facilities: 10-w TPO, 0.0484-kw ERP, 20-ft. above ground, 1720-ft. above sea level, lat. 62° 57' 47", long. 141° 55' 57".  
Transmitter: Northway Community School, Northway.
- Nuiqsut—K09RT**, State of Alaska, see Akutan.  
Technical facilities: 10-w TPO, 0.056-kw ERP, 20-ft. above ground, 70-ft. above sea level, lat. 70° 12' 39", long. 150° 59' 27".  
Transmitter: Alascom Earth Station, Nuiqsut.
- Nulato—K02KW**, State of Alaska, see Akutan.  
Technical facilities: 10-w TPO, 0.043-kw ERP, 20-ft. above ground, 135-ft. above sea level, lat. 64° 43' 10", long. 158° 06' 10".  
Transmitter: Alascom Earth Station, Nulato.
- Old Harbor—K13RN**, State of Alaska, see Akutan.  
Technical facilities: 10-w TPO, 0.054-kw ERP, 20-ft. above ground, 50-ft. above sea level, lat. 57° 12' 12", long. 153° 18' 09".  
Transmitter: Alascom Earth Station, Old Harbor.
- Ouzinkie—K07QY**, State of Alaska, see Akutan.  
Technical facilities: 10-w TPO, 0.0555-kw ERP, 20-ft. above ground, 45-ft. above sea level, lat. 51° 55' 24", long. 152° 30' 00".  
Transmitter: Ouzinkie Community School, Ouzinkie.
- Paxson—K11QV**, State of Alaska, see Adak.  
Technical facilities: 10-w TPO, 0.055-kw ERP, 20-ft. above ground, 2720-ft. above sea level, lat. 63° 01' 54", long. 145° 29' 35".  
Transmitter: Paxson Hwy. 185 & 0.5-mi. up Richardson Hwy.
- Pedro Bay—K13SV**, State of Alaska, see Adak.  
Technical facilities: 10-w TPO, 0.054-kw ERP, 20-ft. above ground, 90-ft. above sea level, lat. 59° 47' 06", long. 154° 07' 09".  
Transmitter: Alascom Office, Pedro Bay.
- Pelican—K09RM**, State of Alaska, see Akutan.  
Technical facilities: 10-w TPO, 0.0548-kw ERP, 20-ft. above ground, 145-ft. above sea level, lat. 57° 57' 45", long. 136° 13' 51".  
Transmitter: Pelican Community School, Pelican.
- Pilot Point—K02LI**, State of Alaska, see Adak.  
Technical facilities: 10-w TPO, 0.042-kw ERP, 20-ft. above ground, 30-ft. above sea level, lat. 57° 33' 53", long. 157° 34' 30".  
Transmitter: School Power House, Pilot Point.
- Pitka's Point—K02LV**, State of Alaska, see Adak.  
Technical facilities: 10-w TPO, 0.043-kw ERP, 20-ft. above ground, 45-ft. above sea level, lat. 62° 01' 57", long. 163° 16' 55".
- Point Hope—K09QN**, State of Alaska, see Akutan.  
Technical facilities: 10-w TPO, 0.0536-kw ERP, 20-ft. above ground, 47-ft. above sea level, lat. 68° 20' 51", long. 166° 44' 16".  
Transmitter: Alascom Earth Station, Port Hope.
- Port Alsworth—K07SH**, State of Alaska, see Adak.  
Technical facilities: 10-w TPO, 0.054-kw ERP, 20-ft. above ground, 290-ft. above sea level, lat. 60° 12' 15", long. 154° 18' 52".  
Transmitter: Glen Alsworth residence, Port Alsworth.
- Port Graham—K13SC**, State of Alaska, see Adak.  
Technical facilities: 10-w TPO, 0.055-kw ERP, 57-ft. above ground, 107-ft. above sea level, lat. 59° 20' 54", long. 151° 49' 29".  
Transmitter: Community Center, Port Graham.
- Port Heiden—K13SA**, State of Alaska, see Akutan.  
Technical facilities: 10-w TPO, 0.04-kw ERP, 32-ft. above ground, 92-ft. above sea level, lat. 56° 54' 47", long. 158° 40' 54".  
Transmitter: Village Health Clinic, Port Heiden.
- Port Lions—K07RG**, State of Alaska, see Akutan.  
Technical facilities: 10-w TPO, 0.0561-kw ERP, 20-ft. above ground, 40-ft. above sea level, lat. 57° 52' 00", long. 152° 51' 53".  
Transmitter: Alascom Earth Station, Port Lions.
- Quinhagak—K09SX**, State of Alaska, see Adak.  
Technical facilities: 10-w TPO, 0.054-kw ERP, 20-ft. above ground, 40-ft. above sea level, lat. 59° 44' 53", long. 161° 54' 47".  
Transmitter: Alascom Bldg., Quinhagak.
- Rampart—K09RD**, State of Alaska, see Akutan.  
Technical facilities: 10-w TPO, 0.0549-kw ERP, 20-ft. above ground, 335-ft. above sea level, lat. 65° 30' 16", long. 150° 10' 09".  
Transmitter: Alascom Earth Station, Rampart.
- Red Devil—K02LA**, State of Alaska, see Akutan.

# Low Power Television Stations



5970 W. 60th Avenue  
ARVADA, COLORADO 80003  
303-423-1652

An International Company  
Serving Radio and Television

LPTV Transmitters • TV & FM Translators • Television Technology Division • Wilkinson Radio Division • Satellite Technology Division

Technical facilities: 10-w TPO, 0.043-kw ERP, 20-ft. above ground, 220-ft. above sea level, lat. 61° 47' 04", long. 157° 20' 00".

Transmitter: Alascom Earth Station, Red Devil.

**Ruby—K04KU, State of Alaska, see Akutan.**

Technical facilities: 10-w TPO, 0.052-kw ERP, 20-ft. above ground, 260-ft. above sea level, lat. 64° 44' 23", long. 155° 29' 09".

Transmitter: Alascom Earth Station, Ruby.

**Russian Mission—K09SH, State of Alaska, see Adak.**

Technical facilities: 10-w TPO, 0.051-kw ERP, 20-ft. above ground, 90-ft. above sea level, lat. 61° 47' 11", long. 161° 19' 11".

Transmitter: Native Store Warehouse, Russian Mission.

**St. George—K09RE, State of Alaska, see Akutan.**

Technical facilities: 10-w TPO, 0.0542-kw ERP, 20-ft. above ground, 140-ft. above sea level, lat. 56° 36' 12", long. 169° 32' 57".

Transmitter: Alascom Earth Station, St. George.

**St. Michaels—K09QX, State of Alaska, see Akutan.**

Technical facilities: 10-w TPO, 0.0548-kw ERP, 20 ft. above ground, 50-ft. above sea level, lat. 63° 28' 43", long. 162° 02' 19".

Transmitter: Alascom Earth Station, St. Michaels.

**St. Paul—K09RB, State of Alaska, see Akutan.**

Technical facilities: 10-w TPO, 0.0536-kw ERP, 20-ft. above ground, 120-ft. above sea level, lat. 57° 07' 14", long. 170° 28' 45".

Transmitter: Alascom Earth Station, St. Paul.

**Sand Point—K09RA, State of Alaska, see Akutan.**

Technical facilities: 10-w TPO, 0.051-kw ERP, 60 ft. above ground, 224-ft. above sea level, lat. 55° 21' 02", long. 160° 29' 14".

Transmitter: Alascom Earth Station, Sand Point.

**Savoonga—K07RD, State of Alaska, see Akutan.**

Technical facilities: 10-w TPO, 0.056-kw ERP, 20-ft. above ground, 50-ft. above sea level, lat. 63° 41' 45", long. 170° 28' 45".

Transmitter: Alascom Earth Station, Savoonga.

**Scannon Bay—K02LS, State of Alaska, see Adak.**

Technical facilities: 10-w TPO, 0.043-kw ERP, 20-ft. above ground, 40-ft. above sea level, lat. 61° 50' 33", long. 165° 34' 46".

Transmitter: Scannon Bay School.

**Selawik—K09RL, State of Alaska, see Akutan.**

Technical facilities: 10-w TPO, 0.0565-kw ERP, 20-ft. above ground, 55-ft. above sea level, lat. 66° 35' 56", long. 160° 00' 40".

Transmitter: Alascom Earth Station, Selawik.

**Seward—K17AC, Visual Entertainment Unlimited, 207 Lynwood Lane, Rte. 3, Kenai 99611.**

Technical facilities: 100-w TPO, 0.8265-kw ERP, 65-ft. above ground, 145-ft. above sea level, lat. 60° 06' 18", long. 149° 26' 20".

Transmitter: Next to city hall, near corner of 5th Ave. & Adams St., Seward.

Equipment: Television Technology transmitter; Scala antenna.

Ownership: Roxie Jackson, 100%.

**Seward—K55DD, State of Alaska, see Akutan.**

Technical facilities: 10-w TPO, 0.0943-kw ERP, 71-ft. above ground, 118-ft. above sea level, lat. 60° 06' 12", long. 149° 26' 12".

Transmitter: Seward Library Bldg., 5th & Adams St., Seward.

**Shageluk—K04KY, State of Alaska, see Akutan.**

Technical facilities: 10-w TPO, 0.0514-kw ERP, 20-ft. above ground, 145-ft. above sea level, lat. 62° 39' 21", long. 159° 31' 48".

Transmitter: Alascom Earth Station, Shageluk.

**Shaktoolik—K07QU, State of Alaska, see Akutan.**

Technical facilities: 10-w TPO, 0.0548-kw ERP, 20-ft. above ground, 55-ft. above sea level, lat. 64° 21' 18", long. 161° 11' 22".

Transmitter: Alascom Earth Station, Shaktoolik.

**Shishmaref—K09RZ, State of Alaska, see Akutan.**

Technical facilities: 10-w TPO, 0.0536-kw ERP, 20-ft. above ground, 40-ft. above sea level, lat. 66° 15' 21", long. 166° 04' 10".

Transmitter: Alascom Earth Station, Shishmaref.

**Shungnak—K07RA, State of Alaska, see Akutan.**

Technical facilities: 10-w TPO, 0.0568-kw ERP, 20-ft. above ground, 180-ft. above sea level, lat. 66° 53' 24", long. 157° 08' 01".

Transmitter: Alascom Earth Station, Shungnak.

**Skagway—K11QE, State of Alaska, see Akutan.**

Technical facilities: 10-w TPO, 0.0489-kw ERP, 80-ft. above ground, 105-ft. above sea level, lat. 59° 27' 13", long. 135° 19' 17".

Transmitter: Waste Treatment Plant, Skagway.

**Slana—K13SM, State of Alaska, see Adak.**

Technical facilities: 10-w TPO, 0.049-kw ERP, 80-ft. above ground, 2270-ft. above sea level, lat. 62° 42' 27", long. 143° 58' 37".

Transmitter: Slana Hwy. Station, Mile 60, Tok Hwy., Slana.

**Soldotna—See Kenai.**

**Stebbins—K09RR, State of Alaska, see Akutan.**

Technical facilities: 10-w TPO, 0.0542-kw ERP, 20-ft. above ground, 35-ft. above sea level, lat. 63° 31' 10", long. 162° 17' 15".

Transmitter: Stebbins Community School, Stebbins.

**Sterling—See Kenai.**

**Steven's Village—K09SV, State of Alaska, see Adak.**

Technical facilities: 10-w TPO, 0.054-kw ERP, 20-ft. above ground, 380-ft. above sea level, lat. 61° 00' 32", long. 149° 05' 33".

Transmitter: Alascom Office, Steven's Village.

**Stony River—K13SE, State of Alaska, see Akutan.**

Technical facilities: 10-w TPO, 0.055-kw ERP, 20-ft. above ground, 250-ft. above sea level, lat. 61° 46' 59", long. 156° 35' 17".

Transmitter: Community Center, Stony River.

**Tanacross—See Tok.**

**Tanana—K07RB, State of Alaska, see Akutan.**

Technical facilities: 10-w TPO, 0.054-kw ERP, 20-ft. above ground, 230-ft. above sea level, lat. 65° 10' 24", long. 152° 04' 38".

Transmitter: Alascom Earth Station, Tanana.

**Tanunak—K09SW, State of Alaska, see Adak.**

Technical facilities: 10-w TPO, 0.054-kw ERP, 20-ft. above ground, 40-ft. above sea level, lat. 60° 35' 00", long. 165° 15' 32".

Transmitter: Alascom Bldg., Tanunak.

**Tatitlek—K13SM, State of Alaska, see Adak.**

Technical facilities: 10-w TPO, 0.052-kw ERP, 20-ft. above ground, 60-ft. above sea level, lat. 60° 51' 51", long. 146° 40' 38".

Transmitter: Community School, Tatitlek.

**Telida—K13RO, State of Alaska, see Akutan.**

Technical facilities: 10-w TPO, 0.0548-kw ERP, 20-ft. above ground, 630-ft. above sea level, lat. 63° 23' 03", long. 153° 16' 34".

Transmitter: Alascom Earth Station, Telida.

**Teller—K09RO, State of Alaska, see Akutan.**

Technical facilities: 10-w TPO, 0.0536-kw ERP, 20-ft. above ground, 35-ft. above sea level, lat. 65° 15' 55", long. 166° 21' 50".

Transmitter: Teller Community School, Teller.

**Tenakee Springs—K07RH, State of Alaska, see Akutan.**

Technical facilities: 10-w TPO, 0.053-kw ERP, 20-ft. above ground, 80-ft. above sea level, lat. 57° 46' 53", long. 135° 13' 08".

Transmitter: Alascom Earth Station, Tenakee Springs.

**Tetlin—See Tok.**

**Togiak—K09QU, State of Alaska, see Akutan.**

Technical facilities: 10-w TPO, 0.056-kw ERP, 20-ft. above ground, 40-ft. above sea level, lat. 59° 03' 43", long. 160° 22' 33".

Transmitter: Alascom Earth Station, Togiak.



# Low Power Television Stations

## ALASKA—(Continued)

- Tok/Tanacross/Tetlin—K13RR**, State of Alaska, see Akutan.  
Technical facilities: 10-w TPO, 0.0295-kw per lobe (2 lobes) ERP, 228-ft. above ground, 1863-ft. above sea level, lat. 63° 19' 38", long. 142° 59' 48".  
Transmitter: State Hwy. Maintenance Station, Tok.
- Tooksok Bay—K11QG**, State of Alaska, see Akutan.  
Technical facilities: 10-w TPO, 0.0561-kw ERP, 20-ft. above ground, 60-ft. above sea level, lat. 60° 31' 53", long. 165° 06' 19".  
Transmitter: Alascom Earth Station, Tooksok Bay.
- Tuntutuliak—K09TF**, State of Alaska, see Adak.  
Technical facilities: 10-w TPO, 0.055-kw ERP, 20-ft. above ground, 40-ft. above sea level, lat. 60° 20' 38", long. 162° 39' 50".  
Transmitter: Tuntutuliak School.
- Tyonek—K09QH**, State of Alaska, see Akutan.  
Technical facilities: 10-w TPO, 0.0562-kw ERP, 20-ft. above ground, 70-ft. above sea level, lat. 61° 04' 03", long. 151° 08' 02".  
Transmitter: Tyonek Public School, Tyonek.  
Equipment: Acrodyne transmitter; Scala antenna.
- Unalakleet—K09RC**, State of Alaska, see Akutan.  
Technical facilities: 10-w TPO, 0.0522-kw ERP, 20-ft. above ground, 60-ft. above sea level, lat. 63° 52' 38", long. 160° 47' 15".  
Transmitter: Alascom Earth Station, Unalakleet.
- Unalaska—K04KV**, State of Alaska, see Akutan.  
Technical facilities: 10-w TPO, 0.049-kw ERP, 20-ft. above ground, 51-ft. above sea level, lat. 53° 52' 44", long. 166° 32' 14".  
Transmitter: Alascom Earth Station, Unalaska.
- Valdez—K15AI**, State of Alaska, see Adak.  
Technical facilities: 10-w TPO, 0.12-kw ERP, 95-ft. above ground, 115-ft. above sea level, lat. 61° 07' 56", long. 146° 20' 07".  
Transmitter: Alascom Earth Station, Valdez.  
Equipment: Emcee transmitter; Scala antenna.  
Costs: Plant, \$8,500; yearly operating, \$7,500.
- Wainwright—K09QO**, State of Alaska, see Akutan.  
Technical facilities: 10-w TPO, 0.0548-kw ERP, 20-ft. above ground, 72-ft. above sea level, lat. 70° 38' 15", long. 160° 01' 24".  
Transmitter: Alascom Earth Station, Wainwright.
- Whales Pass—K07SI**, State of Alaska, see Adak.  
Technical facilities: 10-w TPO, 0.055-kw ERP, 20-ft. above ground, 40-ft. above sea level, lat. 56° 06' 13", long. 133° 06' 40".  
Transmitter: Whales Pass School.
- Wrangell—K21AF**, State of Alaska, see Adak.  
Technical facilities: 10-w TPO, 0.116-kw ERP, 150-ft. above ground, 10-ft. above sea level, lat. 56° 27' 14", long. 132° 22' 54".  
Transmitter: Wrangell Cemetery, Wrangell.  
Equipment: Emcee transmitter; Scala antenna.  
Costs: Plant, \$8,500; yearly operating, \$7,500.

## CALIFORNIA

- Bradley**—See San Ardo.
- Branscomb**—See Laytonville.
- Fort Bragg**—See Laytonville.
- Inyokern/Ridgecrest—K43AG**, Kitchen Productions, 205 S. Silver Ridge Dr., Ridgecrest 93555. Phone: 619-375-2753.  
Technical facilities: 100-w TPO, 3.84-kw ERP, 60-ft. above ground, 4429-ft. above sea level, lat. 35° 28' 29", long. 117° 41' 57".  
Transmitter: El Paso Mtn. electronics site, near Inyokern.  
Began operation: Late 1982.  
Satellite programming: Plans Showtime Entertainment 24 hr./day.  
Equipment: Television Technology transmitter; Lindsay antenna.  
Costs: Plant, \$7,500; yearly operating, less than \$200.  
Ownership: James L. Rieger & Edward K. Tipler, 50% each.  
Other interests: Kitchen Productions operates FM translators in Cantil, Inyokern & Randsburg, Cal.  
Represented (legal) by Gammon & Grange.
- Laytonville/Branscomb/Fort Bragg—K61CJ**, Lester J. Dietz, Box 637, Ukiah 95482. Phone: 707-462-3747.

Technical facilities: 100-w TPO, 4.5-kw ERP, 12-ft. above ground, 4236-ft. above sea level, lat. 39° 41' 10", long. 123° 34' 44".  
Transmitter: Cahto Peak, 5.5-mi. W of Laytonville.  
Equipment: Television Technology transmitter; Scala antenna.  
Costs: Plant, \$15,000; yearly operating, \$500.  
Ownership: Lester J. Dietz, 100%.  
Other interests: Dietz owns 4 TV translators in Laytonville.

**Ridgecrest**—See Inyokern.

**San Ardo/Bradley—K13ND**, Monterey County Superintendent of Schools, c/o Dale Oxford, 901 Blanco Circle, Salinas 93902.  
Technical facilities: 10-w TPO, 0.0952-kw ERP, 35-ft. above ground, 2820-ft. above sea level, lat. 37° 57' 30", long. 121° 00' 01".  
Transmitter: Williams Hill, approx. 7-mi. SW of San Ardo.  
Equipment: Emcee transmitter; Taco antenna.  
Personnel: Dale Oxford, chief engineer.  
Principal: James Stefan, superintendent.

**Tahoe City—K56BW**, Gavilan Communications, Box 398, Gilroy 95020. Phone: 408-847-4222.  
Technical facilities: 100-w TPO, 1.066-kw ERP, 30-ft. above ground, 6730-ft. above sea level, lat. 39° 08' 36", long. 120° 09' 49".  
Transmitter: 1030 Skyline Dr., Tahoe City.  
Began operation: Spring 1983.  
Equipment: Acrodyne transmitter; Scala antenna.  
Costs: Plant, \$61,600; quarterly operating, \$1,300.  
Ownership: Frank Callri, 100%.  
Other interests: Gavilan Communications is MDS licensee in Gilroy, Cal.; permittee in Tahoe City, Cal.  
Represented (legal) by Howard M. Liberman.  
Represented (engineering) by Hammett & Edison Inc.

**Ukiah—K47AL**, Television Improvement Assn., Box 342, Ukiah 95482.  
Technical facilities: 100-w TPO, 2.5-kw ERP, 30-ft. above ground, 3159-ft. above sea level, lat. 39° 07' 03", long. 123° 05' 35".  
Transmitter: Cow Mtn., 6.5-mi. SE of Ukiah.  
Equipment: Television Technology transmitter; Scala antenna.  
Principals: Al Pilegaard, chmn.; Jim Dietz, secy.; Walt Bogner, treas.

## KANSAS

**Junction City—K06KZ**, Montgomery Publications Inc., 814 N. Washington St., Junction City 66441. Phone: 913-762-5055.  
Technical facilities: 10-w TPO, 0.0307-kw ERP, 90-ft. above ground, 1177-ft. above sea level, lat. 39° 01' 46", long. 96° 49' 47".  
Transmitter: On top of newspaper office at 814 N. Washington St., Junction City.  
Began operation: Feb. 14, 1983.  
Locally originated programming: Local news; sports magazine; local religious activities.  
Satellite programming: BIZNET; SPN.  
Advertising: Yes. Rates: \$6.50-\$12.  
Equipment: Emcee transmitter; Bogner antenna.  
Costs: Plant, \$59,500; quarterly operating, \$15,000.  
Personnel: Phillip Vega, station mgr.  
Ownership: John D. Montgomery, pres., 60%; John G. Montgomery, v.p., 40%; Arnold Gfeller, treas.  
Other interests: MPI publishes *The Daily Union*, Junction City, Kan.  
Represented (engineering) by Edward M. Johnson & Assoc. Inc.

## MINNESOTA

**Alexandria—K34AF**, Selective TV Inc., 614 Hawthorne, Alexandria 56308. Phone: 612-763-5924.  
Technical facilities: 100-w TPO, 1.4012-kw ERP, 354-ft. above ground, 1824-ft. above sea level, lat. 45° 55' 59", long. 95° 26' 50".  
Transmitter: 4-mi. NW of Alexandria.  
Began operation: May 1983.  
Satellite programming: SPN.  
Equipment: Emcee transmitter; Bogner antenna.  
Costs: Plant, \$60,000; quarterly operating, \$2,500.  
Ownership: Non-profit corp.  
Personnel: Barbara Beers, mgr.  
Officers: Daryl Berghuis, pres.; Mark Movold, v.p.; Ann Malmgren, secy.; Mayo Johnson, treas.  
Represented (legal) by Fly, Shuebruk, Gaguine, Boros, Schulkind & Braun.

**Bemidji—K26AC**, John W. Boler, 4001 13th Ave. South, Fargo, N.D. 58103.

## Low Power Television Stations

Studio: 726 Anne St., Bemidji 56601. Phone: 218-751-0526.  
Technical facilities: 1000-w TPO, 16.7-kw ERP, 493-ft. above ground, 1943-ft. above sea level, lat. 47° 28' 12", long. 94° 49' 22".  
Transmitter: East Bemidji.  
Began operation: Dec. 12, 1981.  
Locally originated programming: 18 hours per week.  
Subscription programming: SelecTV; HTN Plus; 64 hours per week. Fee: \$15.85.  
Additional programming: Nite Owl Theater. Fee: \$6.  
Equipment: Emcee transmitter.  
Ownership: John W. Boler, 100%.  
Other interests: Boler holds CP for full power on Ch. 26; is permittee of KITF Ch. 11 International Falls, Minn.; owns 80% of Satellite Television Service, permittee of KWBA(TV) Pembina, N.D.  
Represented (legal) by Wilkinson, Cragun & Barker.  
Represented (engineering) by Cohen & Dippell.

New Ulm—K22AE, Ogden Cable Corp., see Fairmont, Minn.  
Studio: New Ulm Journal Bldg., 303 N. Minnesota St., New Ulm 56073.  
Technical facilities: 100-w TPO, 1.02-kw ERP, 400-ft. above ground, 1220-ft. above sea level, lat. 44° 15' 56", long. 94° 25' 52".  
Transmitter: Intersection of Hwys. 15 & 68, New Ulm.  
Locally originated programming: Plans classified advertising & other local programming.  
Equipment: Acrodyne transmitter; Bogner antenna.  
Costs: Plant, \$225,000; yearly operating, \$13,625.

### MONTANA

Glasgow—K19AC, Telecrafter Bestg. Corp., Box 30635, Billings 59107. Phone: 406-245-8200.  
Technical facilities: 100-w TPO, 1.95-kw ERP, 299 ft. above ground, 2789-ft. above sea level, lat. 48° 01' 52", long. 106° 18' 29".  
Transmitter: 7-mi. E of Fort Peck, 0.35-mi. NW of Deadman Butte.  
Began operation: Jan. 1983.  
Locally originated programming: Plans character generated news & information.  
Satellite programming: Plans CNN Headline News.  
Equipment: Acrodyne transmitter; Scala antenna.  
Costs: Plant, \$62,090; quarterly operating, \$16,440.  
Ownership: A. Clinton Ober, pres.-treas., 100%; Vikki Limpus, v.p.-secy.; Richard A. Brekke, asst. secy.  
Represented (legal) by Gardner, Carton & Douglas.  
Represented (engineering) by John H. Mullaney.

Lewiston—K17AD, Telecrafter Bestg. Corp., see Glasgow, Mont.  
Technical facilities: 100-w TPO, 0.651-kw ERP, 50-ft. above ground, 5750-ft. above sea level, lat. 47° 10' 42", long. 109° 32' 01".  
Transmitter: on South Moccasin Mtn., 4-mi. NE of Spring Creek Junction, Lewiston.  
Began operation: Dec. 1982.  
Locally originated programming: Plans character generated news & information.  
Satellite programming: CNN Headline News.  
Equipment: Acrodyne transmitter; Scala antenna.  
Costs: Plant, \$62,090; quarterly operating, \$16,440.

### OKLAHOMA

Carter—See Erick.

Erick/Sayre/Carter—K62BQ, Northfork TV Translator System, 1905 Palo Duro Dr., Box 397, Memphis, Tex. 79245.  
Technical facilities: 100-w TPO, 0.815-kw ERP, 414-ft. above ground, 2434-ft. above sea level, lat. 35° 09' 05", long. 99° 42' 50".  
Transmitter: 11-mi. SSW of Sayre.  
Equipment: Television Technology transmitter; Scala antenna.  
Costs: Plant, \$8,000; yearly operating, \$2,000.  
Ownership: Arnold Cruze, 100%.  
Represented (engineering) by Cruze Electronics.

Mooreland—See Woodward.

Ponca City—K27AK, George G. Teague, 12137 Greenlawn Ave., Oklahoma City 73170. Phone: 405-765-1122.  
Technical facilities: 100-w TPO, 1.072-kw ERP, 500-ft. above ground, 1494-ft. above sea level, lat. 36° 41' 25", long. 97° 10' 20".  
Transmitter: 4-mi. W of Ponca City.  
Began operation: Jan. 15, 1983.  
Subscription programming: SelecTV; 63 hours per week. Began: Feb. 15, 1983.  
Subscriber fee: \$27.95 monthly.

## EDM & ASSOCIATES, INC.

ENGINEERING CONSULTANTS

1110 Vermont Avenue, N.W. • Suite 1130 • Washington, D.C. 20005  
(202) 296-0354

EARLY D. MONROE, JR., P.E., PRESIDENT  
CLYDE GURLEY, PARTNER  
FCC 1ST CLASS PERSONNEL ON STAFF

Equipment: Television Technology transmitter; Bogner antenna.  
Costs: Plant, \$45,767; yearly operating \$22,100.  
Ownership: George G. Teague, 100%.

Sayre—See Erick.

Waynoka—See Woodward.

Woodward/Mooreland/Waynoka—K69DH, OK TV Translator System Inc., 618 9th St., Box 881, Woodward 73801. Phone: 405-256-2254.  
Technical facilities: 100-w TPO, 0.815-kw ERP, 300-ft. above ground, 2420-ft. above sea level, lat. 36° 34' 06", long. 99° 16' 33".  
Transmitter: Approx. 9-mi. NNW of Mooreland.  
Began operation: Fall 1982.  
Locally originated programming: Planned.  
Satellite programming: Planned.  
Equipment: Television Technology transmitter; Scala antenna.  
Costs: Plant, \$28,000; yearly operating, \$2,000.  
Ownership: Wayne D. Maupin, pres., 100%; Doris E. Maupin, secy.-treas.

### OREGON

Roseburg—K31AE, Cascade Pacific TV, 2672 N.E. Stephens, Roseburg 97470. Phone: 503-672-0031.  
Technical facilities: 100-w TPO, 0.4427-kw ERP, 110-ft. above ground, 1310-ft. above sea level, lat. 43° 12' 10", long. 123° 22' 55".  
Transmitter: Mt. Nebo, Roseburg.  
Began operation: Feb. 1982.  
Locally originated programming: News; local sports; talk show; local events.  
Satellite programming: Christian Bestg. Network; INN; SPN.  
Advertising: Yes. Rates: 30 Sec., \$4-\$50.  
Equipment: Emcee transmitter; Bogner antenna.  
Costs: Plant, \$50,000; quarterly operating, \$30,000.  
Personnel: Wayne Hamilton, station mgr.  
Principals: David F. Putnam, pres.; Gerald V. Colombo, secy.-treas.; Robert W. Larson.  
Other interests: Cascade Pacific owns LPTV permittee K19AD, Tri-City/Riddle/Canyonville, Ore.

### TENNESSEE

Cookeville—W07BM, Millard V. Oakley, Box 520, Livingston, Tenn. 38570. Phone: 615-823-5633.  
Technical facilities: 10-w TPO, 0.047-kw ERP, 100-ft. above ground, 1540-ft. above sea level, lat. 36° 07' 52", long. 85° 27' 28".  
Transmitter: C & S tower site behind Howard Johnson Motel, Cookeville.  
Began operation: July 1982.  
Locally originated programming: Planned.  
Equipment: Acrodyne transmitter; Scala antenna.  
Costs: Plant, \$25,000; yearly operating, \$10,000.  
Ownership: Millard V. Oakley, 100%.  
Other interests: Oakley has interest in WKNX-FM Greenville, Ala.; WREA(AM) Dayton, WNPC(AM) Newport, WCSV(AM) Crossville & WLIV-AM-FM Livingston, Tenn.; Crossville, Tenn. cable TV system.  
Represented (engineering) by Edward M. Johnson & Assoc.

### TEXAS

Estelline—See Memphis.

Lakeview—See Memphis.

Memphis/Lakeview/Estelline—K44AK, Cruze Electronics, 1905 Palo Dr., Box 397, Memphis 79245.  
Technical facilities: 100-w TPO, 0.843-kw ERP, 300-ft. above ground, 2805-ft. above sea level, lat. 34° 48' 35", long. 100° 36' 38".  
Transmitter: 5-mi. NNW of Memphis.  
Equipment: Television Technology transmitter; Scala antenna.



# Low Power Television Stations

## TEXAS—(Continued)

Costs: Plant, \$10,000; yearly operating, \$2,000.  
Ownership: Arnold Cruze, 100%.  
Other interests: Cruze owns Northfork TV Translator System, LPTV permittee in Erick, Okla. & licensee of several standard translators.

**Quitaque**—See Turkey.

**Turkey/Quitaque**—K60BW, Valley Translator System, Box 275, Turkey 79261.  
Technical facilities: 100-w TPO, 2.072-kw ERP, 120-ft. above ground, 3250-ft. above sea level, lat. 34° 23' 33", long. 101° 07' 30".  
Transmitter: 4-mi. NW of Quitaque.  
Equipment: Television Technology transmitter; Scala antenna.  
Costs: Plant, \$15,000; yearly operating, \$3,000.  
Ownership: George A. Setliff, 100%.  
Represented (engineering) by Arnold Cruze.

## UTAH

**Cedar City**—K60BY, Summit Communications Inc., 13226 S.E. 30th St., Bellevue, Wash. 98005.  
Technical facilities: 100-w TPO, 1.1413-kw ERP, 40-ft. above ground, 6040-ft. above sea level, lat. 37° 40' 15", long. 113° 04' 10".  
Transmitter: Cross Hollow Hills, Cedar City.  
Equipment: Emcee transmitter; Bogner antenna.  
Costs: Plant, \$45,000; yearly operating, \$25,000.  
Ownership: James A. Hirshfield, pres., 100%; Eugene A. Fry, v.p.; Richard S. Sprague, secy.; Mary J. Hirshfield, asst. secy.; Lawrence Flinn II, R. Calvin Sutliff & Paul E. Van Hook, dirs.  
Other interests: Flinn, J. Hirshfield & Sutliff have multiple cable holdings.  
Represented (legal) by Cole, Raywid & Braverman.  
Represented (engineering) by Compucon Inc.

**Delta/Rural Millard County**—K64BO, KUTV Inc., see Glenwood Springs, Colo.  
Technical facilities: 100-w TPO, 2.234-kw ERP, 25-ft. above ground, 5425-ft. above sea level, lat. 39° 19' 39", long. 112° 19' 36".  
Transmitter: 1.5-mi. S of Oak City.  
Began operation: March 1983.  
Equipment: Television Technology transmitter; Scala antenna.  
Costs: Plant, \$15,987; yearly operating, \$1,000.

**St. George**—K27AH, Summit Communications Inc., 13226 S.E. 30th Place, Bellevue, Wash. 98005. Phone: 206-747-4600.  
Technical facilities: 100-w TPO, 0.504-kw ERP, 40-ft. above ground, 3160-ft. above sea level, lat. 37° 03' 51", long. 113° 34' 16".  
Transmitter: Webb Hill, St. George.  
Began operation: March 1983.  
Locally originated programming: Planned.  
Equipment: Emcee transmitter; Bogner antenna.  
Costs: Plant, \$45,000; yearly operating, \$25,000.  
Ownership: James A. Hirshfield, pres., 100%; Eugene A. Fry, v.p.; Richard S. Sprague, secy.; Mary J. Hirshfield, asst. secy.; Lawrence Flinn II, R. Calvin Sutliff & Paul E. Van Hook, dirs.  
Other interests: Flinn, J. Hirshfield & Sutliff have multiple cable holdings.  
Represented (legal) by Cole, Raywid & Braverman.  
Represented (engineering) by Compucon Inc.

**St. George/Washington/Santa Clara/Bloomington/Ivins**—K55DL, William John Miner, see Mesquite, Nev.  
Technical facilities: 100-w TPO, 1.193-kw ERP, 30-ft. above ground, 3169-ft. above sea level, lat. 37° 04' 50", long. 113° 34' 19".  
Transmitter: Webb Hill, S of St. George.  
Satellite programming: Planned.  
Equipment: Television Technology transmitter; Scala antenna.  
Costs: Plant, \$29,000; yearly operating, \$24,000.

**Santa Clara**—See St. George.

**Washington**—See St. George.

## VIRGINIA

**Concord**—W33AD, Paul H. Passink, Rte. 2, Box 7U, Concord 24538. Phone: 804-993-3300.  
Technical facilities: 100-w TPO, 1.134-kw ERP, 120-ft. above ground, 1000-ft. above sea level, lat. 37° 20' 30", long. 78° 59' 17".

Transmitter: 0.1-mi. off State Rd. 24 on Rector Rd., Concord.  
Began operation Sept. 25, 1982.  
Locally originated programming: Public affairs.  
Satellite programming: Christian Bcstg. Network; ESPN.  
Plans pay-per-view capability.  
Subscription programming: SelecTV with Night Owl Theater available.  
Subscriber fee: \$17 monthly.  
Advertising: Yes. Rates: 30 Sec., \$5.  
Equipment: Acrodyne transmitter; Scala antenna.  
Costs: Plant, \$37,500; yearly operating, \$25,646.  
Personnel: Shirley Passink, station mgr.; Paul Passink, station engineer.  
Ownership: Paul H. Passink, 100%.

## WISCONSIN

**Ladysmith**—K06AS, Bell Press Inc., 120 W. 3rd St. S., Ladysmith 54848. Studio: Worden & 3rd Sts., Ladysmith. Phone: 715-532-5591.  
Technical facilities: 10-w TPO, 0.032067-kw ERP, 120-ft. above ground, 1260-ft. above sea level, lat. 45° 25' 47", long. 91° 06' 32".  
Transmitter: Bell Press Bldg., corner of W. 3rd St. S. & Worden Ave., Ladysmith.  
Began operation: Dec. 1982.  
Locally originated programming: Plans public affairs, sports & weather programming.  
Subscription programming: Plans 3 tiers.  
Equipment: Emcee transmitter; Bogner antenna.  
Costs: Plant, \$125,000; quarterly operating, \$42,780.  
Officers: Donald L. Bell, pres.; Audrey M. Bell, v.p.; James L. Bell, secy.-treas.  
Represented (engineering) by Edward M. Johnson & Assoc. Inc.

**Rice Lake**—W15AB, Chronotype Publishing Co., Box 191, Rice Lake 54868. Phone: 715-234-1500.  
Technical facilities: 1000-w TPO, 11.107-kw ERP, 210-ft. above ground, 1440-ft. above sea level, lat. 45° 32' 16", long. 91° 45' 50".  
Transmitter: 1-mi. NW of Rice Lake.  
Began operation: June 1, 1983.  
Locally originated programming: Local news; high school sports; public affairs.  
Satellite programming: SPN.  
Advertising: Yes. Rates: Min., \$12.50; 30 Sec., \$10.40.  
Equipment: Emcee transmitter; Scala antenna.  
Personnel: Kenneth P. DeNucci, sales mgr.; Peter F. Tanz, operations mgr.; Randy Gozda, news dir.; Doug Balko, sports dir.  
Principals: Warren D. Leary Jr., pres.; James F. Dorrance Jr., v.p.  
Other interests: CPC publishes weekly *Rice Lake Chronotype*.  
Represented (engineering) by Doug McDonnell.

## WYOMING

**Cody**—K15AD, Telecrafter Bcstg. Corp., see Glasgow, Mont.  
Technical facilities: 100-w TPO, 1.46-kw ERP, 50-ft. above ground, 7650-ft. above sea level, lat. 44° 29' 48", long. 109° 09' 07".  
Transmitter: 4-mi. SW of Cody on Cedar Mtn.  
Began operation: Nov. 1982.  
Locally originated programming: Plans character generated news & information.  
Satellite programming: Plans CNN Headline News.  
Equipment: Acrodyne transmitter; Scala antenna.  
Costs: Plant, \$62,090; quarterly operating, \$16,440.

**Douglas**—K07RO, Sky-Window TV Inc., 10th & Richards, Box 4, Douglas, Wyo. 82633.  
Technical facilities: 10-w TPO, 0.025-kw ERP, 30-ft. above ground, 5010-ft. above sea level, lat. 42° 45' 52", long. 105° 25' 03".  
Transmitter: 0.25-mi. N of I-25 & State 91 interchange, Douglas.  
Equipment: Television Technology transmitter; Scala antenna.  
Costs: Plant, \$15,000; yearly operating, \$500.  
Officers: Lee Boyd Smathers, pres.; Lee Brooks Smathers, 1st v.p.-secy.; James F. Hand, 2nd v.p.; Leroy H. Wulfi, treas.  
Represented (legal) by James F. Hand.  
Represented (engineering) by John L. Holecek.

**Gillette**—K22AD, Summit Communications Inc., see St. George, Utah.  
Technical facilities: 100-w TPO, 1.0413-kw ERP, 40-ft. above ground, 4680-ft. above sea level, lat. 44° 14' 53", long. 105° 29' 40".  
Transmitter: 3-mi. S of Gillette.  
Began operation: March 1983.

Locally originated programming: Planned.  
 Equipment: Emcee transmitter; Bogner antenna.  
 Costs: Plant, \$45,000; quarterly operating, \$25,000.

**Gillette—K16AE**, Telecrafter Bcstg. Corp., see Glasgow, Mont.  
 Phone: 406-245-8200.

Technical facilities: 100-w TPO, 1.2654-kw ERP, 125-ft. above ground, 5263-ft. above sea level, lat. 44° 12' 33", long. 105° 28' 05".

Transmitter: Antelope Butte, 5.8-mi. SSE of Gillette.  
 Locally originated programming: Character generated news & information.

Satellite programming: CNN Headline News.  
 Equipment: Acrodyne transmitter; Scala antenna.  
 Costs: Plant, \$62,090; quarterly operating, \$16,440.

## PERMITTEES

### ALABAMA

**Piedmont—W16AB**, Barrett, Dunn & Ray, 217 Second Ave. N., Nashville, Tenn. 37201.

Technical facilities: 100-w TPO, 0.80304-kw ERP, 200-ft. above ground, 1360-ft. above sea level, lat. 33° 54' 25", long. 85° 37' 10".

Ownership: George E. Barrett, Edward C. Dunn & Charles R. Ray, 33.3% each.

Other interests: Barrett has interest in permittee of WCAY-TV Nashville, Tenn.

Represented (engineering) by Edward M. Johnson & Assoc. Inc.

**Russellville—W03AB**, Benjamin B. Moore, Rte. 1, Box 1, Murfreesboro, Tenn. 37130.

Technical facilities: 10-w TPO, 0.03097-kw ERP, 150-ft. above ground, 950-ft. above sea level, lat. 34° 31' 24", long. 87° 44' 58".

Transmitter: Just outside Russellville city limits off Duncan Creek Rd.

Equipment: Emcee transmitter; Bogner antenna.  
 Costs: Plant, \$60,500; quarterly operating, \$15,000.

Ownership: Benjamin B. Moore, 100%.

Other interests: Moore is applicant for Ch. 9 Caldwell, Ida.  
 Represented (engineering) by Edward M. Johnson & Assoc. Inc.

**Thomasville—W39AG**, Linda D. Clevenger, Rte. 2, Box 44A, Jefferson City, Tenn. 37760.

Technical facilities: 100-w TPO, 0.732-kw ERP, 158-ft. above ground, 454-ft. above sea level, lat. 31° 52' 58", long. 87° 44' 42".

### ALASKA

**Anderson—K46AO**, State of Alaska, Division of Communications, 5900 E. Tudor Rd., Anchorage 99507.

Technical facilities: 10-w TPO, 0.25-kw ERP, 20-ft. above ground, 550-ft. above sea level, lat. 62° 20' 45", long. 149° 11' 32".

Transmitter: Anderson School.

Equipment: Television Technology transmitter; Scala antenna.

Costs: Plant, \$30,000; yearly operating, \$2,000.

Note: Equipment & costs are same for following State of Alaska applications unless otherwise noted.

**Bettles—K09TE**, State of Alaska, see Anderson.

Technical facilities: 10-w TPO, 0.052-kw ERP, 20-ft. above ground, 610-ft. above sea level, lat. 66° 54' 25", long. 151° 40' 55".

Transmitter: Bettles High School.

**Bethel—K02KU**, State of Alaska, see Anderson.

Technical facilities: 10-w TPO, 0.0436-kw ERP, 20-ft. above ground, 53-ft. above sea level, lat. 60° 47' 42", long. 161° 45' 35".

Transmitter: Alascom Earth Station, Bethel.

Equipment: Emcee transmitter; Scala antenna.

Costs: Plant, \$15,300; yearly operating, \$2,000.

**Birch Creek—K09TD**, State of Alaska, see Anderson.

Technical facilities: 10-w TPO, 0.55-kw ERP, 20-ft. above ground, 450-ft. above sea level, lat. 66° 15' 46", long. 149° 49' 05".

Transmitter: Birch Creek School.

**Cantwell—K09SI**, State of Alaska, see Anderson.

Technical facilities: 10-w TPO, 0.052-kw ERP, 50-ft. above ground, 2300-ft. above sea level, lat. 63° 23' 14", long. 148° 52' 42".

Transmitter: State of Alaska Highways Garage, Cantwell.

**Chefornak—K02LO**, State of Alaska, see Anderson.

## RICHARD L. VEGA & ASSOCIATES

- Radio-Telephone Systems Design
  - 900 MHz
  - Low Band
- Cellular Radio Systems Design
- MDS, LPTV, DEMS, DBS
- 2-Way
- Microwave Control

P.O. Box 191

(301) 437-7000

Pasadena, Maryland 21122

Technical facilities: 10-w TPO, 0.043-kw ERP, 20-ft. above ground, 40-ft. above sea level, lat. 60° 09' 35", long. 164° 16' 40".

Transmitter: Alascom Bldg., Chefornak.

**Chuathbaluk—K03FY**, State of Alaska, see Anderson.

Technical facilities: 10-w TPO, 0.041-kw ERP, 30-ft. above ground, 110-ft. above sea level, lat. 61° 34' 21", long. 159° 14' 37".

Transmitter: Chuathbaluk Community Center, Chuathbaluk.

**Clarks Point—K13SW**, State of Alaska, see Anderson.

Technical facilities: 10-w TPO, 0.055-kw ERP, 20-ft. above ground, 40-ft. above sea level, lat. 58° 50' 38", long. 158° 33' 03".

Transmitter: Alascom Office, Clarks Point.

**Delta Junction—K17AF**, State of Alaska, see Anderson.

Technical facilities: 20-w TPO, 0.137-kw ERP, 20-ft. above ground, 1145-ft. above sea level, lat. 64° 02' 13", long. 145° 42' 02".

Transmitter: Delta Junction Community School.

**Dillingham—K07RL**, Tricom, 411 E. 36th Ave., Anchorage 99503.

Technical facilities: 100-w TPO, 0.2028-kw ERP, 200-ft. above ground, 250-ft. above sea level, lat. 59° 02' 43", long. 158° 27' 07".

Transmitter: KDLG tower, Dillingham.

Equipment: Television Technology transmitter; Scala antenna.

Costs: Plant, \$35,000; yearly operating, \$15,000.

Principals: Paul H. Davis, D. Bradley Nixon & Michael F. Porcaro, gen. partners.

**Ekwok—K11QW**, State of Alaska, see Anderson.

Technical facilities: 10-w TPO, 0.055-kw ERP, 20-ft. above ground, 185-ft. above sea level, lat. 59° 20' 59", long. 157° 28' 33".

Transmitter: Ekwok High School.

**Elfin Cove—K09TK**, State of Alaska, see Anderson.

Technical facilities: 10-w TPO, 0.055-kw ERP, 20-ft. above ground, 40-ft. above sea level, lat. 58° 11' 03", long. 136° 20' 35".

Transmitter: Elfin Cove School.

**English Bay—K03GI**, State of Alaska, see Anderson.

Technical facilities: 10-w TPO, 0.043-kw ERP, 20-ft. above ground, 75-ft. above sea level, lat. 59° 21' 38", long. 151° 55' 48".

Transmitter: Community Center, English Bay.

**Eureka—See Lake Louise.**

**Girdwood—K10MB**, State of Alaska, see Anderson.

Technical facilities: 10-w TPO, 0.05-kw ERP, 60-ft. above ground, 110-ft. above sea level, lat. 60° 56' 45", long. 149° 10' 24".

Transmitter: Hwy. Maintenance Shop, Girdwood.

**Gustavus—K02LW**, State of Alaska, see Anderson.

Technical facilities: 10-w TPO, 0.043-kw ERP, 20-ft. above ground, 50-ft. above sea level, lat. 58° 25' 04", long. 135° 42' 30".

Transmitter: Airport Maintenance Bldg., Gustavus.

**Halibut Cove—K11QS**, State of Alaska, see Anderson.

Technical facilities: 10-w TPO, 0.055-kw ERP, 20-ft. above ground, 50-ft. above sea level, lat. 59° 35' 44", long. 151° 12' 59".

Transmitter: Halibut Cove School.

**Hobart Bay—K09TB**, State of Alaska, see Anderson.

Technical facilities: 10-w TPO, 0.055-kw ERP, 20-ft. above ground, 40-ft. above sea level, lat. 57° 24' 15", long. 133° 24' 31".

Transmitter: Hobart Bay School.

**Home/Seldovia—K11RK**, State of Alaska, see Anderson.

Technical facilities: 100-w TPO, 0.79-kw ERP, 115-ft. above ground, 1215-ft. above sea level, lat. 59° 27' 17", long. 151° 40' 18".

Transmitter: 1.5-mi. NE of Seldovia.

# Low Power Television Stations

## ALASKA—(Continued)

Equipment: Emcee transmitter; Scala antenna.  
Costs: Plant, \$30,000; yearly operating, \$2,000.

**Kakhonak—K09TM**, State of Alaska, see Anderson.

Technical facilities: 10-w TPO, 0.055-kw ERP, 20-ft. above ground, 77-ft. above sea level, lat. 52° 26' 32", long. 154° 45' 20".

Transmitter: Kakhonak High School.

**Kalskag—K09TR**, State of Alaska, see Anderson.

Technical facilities: 10-w TPO, 0.055-kw ERP, 20-ft. above ground, 82-ft. above sea level, lat. 61° 30' 48", long. 160° 21' 30".

Transmitter: Kalskag High School.

**Kenai/Soldotna—K17AE**, Tele-VU Partners, Box 641, Kenai 99611.

Technical facilities: 100-w TPO, 0.342-kw ERP, 240-ft. above ground, 315-ft. above sea level, lat. 60° 30' 49", long. 151° 11' 19".

Transmitter: Mile 6, Kalifonski Beach Rd., Soldotna.

Equipment: Emcee transmitter; Scala antenna.

Costs: Plant, \$67,575; yearly operating, \$180,000.

Partners: Denton Sheldon, Vic Tyler & Mike Baxter.

Represented (engineering) by John R. Moore.

**Ketchikan—K21AH**, State of Alaska, see Anderson.

Technical facilities: 20-w TPO, 0.308-kw ERP, 20-ft. above ground, 480-ft. above sea level, lat. 55° 20' 17", long. 131° 37' 28".

**Koyuk—K09SA**, State of Alaska, see Anderson.

Technical facilities: 10-w TPO, 0.0561-kw ERP, 20-ft. above ground, 70-ft. above sea level, lat. 64° 55' 54", long. 161° 09' 23".

Transmitter: Alascom Earth Station, Koyuk.

Equipment: Emcee transmitter; Scala antenna.

Costs: Plant, \$15,300; yearly operating, \$2,000.

**Lake Louise/Eureka/Nelchina/Snow Lake/Tazlina—K11RJ**, State of Alaska, see Anderson.

Technical facilities: 100-w TPO, 0.55-kw ERP, 20-ft. above ground, 2994-ft. above sea level, lat. 62° 06' 20", long. 146° 10' 18".

Transmitter: 28-mi. W of Glenallen.

Equipment: Emcee transmitter; Scala antenna.

Costs: Plant, \$30,000; yearly operating, \$2,000.

**Manokotak—K09TQ**, State of Alaska, see Anderson.

Technical facilities: 10-w TPO, 0.055-kw ERP, 20-ft. above ground, 40-ft. above sea level, lat. 58° 58' 52", long. 159° 03' 20".

Transmitter: Manokotak School.

**Metlakatla—K07SL**, State of Alaska, see Anderson.

Technical facilities: 10-w TPO, 0.055-kw ERP, 20-ft. above ground, 40-ft. above sea level, lat. 55° 07' 42", long. 161° 34' 20".

Transmitter: Metlakatla School.

**Meyers Chuck—K09QV**, State of Alaska, see Anderson.

Technical facilities: 10-w TPO, 0.055-kw ERP, 20-ft. above ground, 40-ft. above sea level, lat. 55° 44' 28", long. 132° 15' 14".

Transmitter: Meyers Chuck School.

**Napaskiak—K07SJ**, State of Alaska, see Anderson.

Technical facilities: 10-w TPO, 0.055-kw ERP, 20-ft. above ground, 40-ft. above sea level, lat. 60° 41' 48", long. 161° 57' 13".

Transmitter: Napaskiak School.

**Naukati Bay—K09TJ**, State of Alaska, see Anderson.

Technical facilities: 10-w TPO, 0.055-kw ERP, 20-ft. above ground, 40-ft. above sea level, lat. 55° 52' 06", long. 133° 13' 03".

Transmitter: Naukati Bay School.

**Nelchina—See Lake Louise.**

**Perryville—K04MA**, State of Alaska, see Anderson.

Technical facilities: 10-w TPO, 0.043-kw ERP, 20-ft. above ground, 50-ft. above sea level, lat. 55° 54' 45", long. 159° 08' 34".

Transmitter: Perryville Community Hall, Perryville.

**Pilot Station—K11QO**, State of Alaska, see Anderson.

Technical facilities: 10-w TPO, 0.054-kw ERP, 20-ft. above ground, 295-ft. above sea level, lat. 61° 52' 24", long. 162° 52' 34".

Transmitter: Pump House, Pilot Station.

**Point Baker—K09SY**, State of Alaska, see Anderson.

Technical facilities: 10-w TPO, 0.056-kw ERP, 20-ft. above ground, 50-ft. above sea level, lat. 56° 21' 14", long. 133° 37' 13".

Transmitter: Community store, Point Baker.

**Port Alice—K09TL**, State of Alaska, see Anderson.

Technical facilities: 10-w TPO, 0.055-kw ERP, 20-ft. above ground, 40-ft. above sea level, lat. 55° 47' 59", long. 133° 35' 13".

Transmitter: Port Alice School.

**Port Moller—K07SO**, State of Alaska, see Anderson.

Technical facilities: 10-w TPO, 0.055-kw ERP, 20-ft. above ground, 40-ft. above sea level, lat. 57° 59' 22", long. 160° 34' 33".

Transmitter: Port Moller High School.

**Port Protection—K11QX**, State of Alaska, see Anderson.

Technical facilities: 10-w TPO, 0.055-kw ERP, 20-ft. above ground, 40-ft. above sea level, lat. 56° 19' 23", long. 133° 36' 44".

Transmitter: Port Protection School.

**Rowan Bay—K09TC**, State of Alaska, see Anderson.

Technical facilities: 10-w TPO, 0.055-kw ERP, 20-ft. above ground, 40-ft. above sea level, lat. 56° 39' 50", long. 134° 16' 06".

Transmitter: Rowan Bay School.

**St. Mary's—K13SX**, State of Alaska, see Anderson.

Technical facilities: 10-w TPO, 0.055-kw ERP, 20-ft. above ground, 135-ft. above sea level, lat. 62° 03' 07", long. 163° 10' 29".

Transmitter: Alascom Earth Station, St. Mary's.

Equipment: Emcee transmitter; Scala antenna.

Costs: Plant, \$30,000; yearly operating, \$2,000.

**St. John's Harbor—K09TO**, State of Alaska, see Anderson.

Technical facilities: 10-w TPO, 0.055-kw ERP, 20-ft. above ground, 40-ft. above sea level, lat. 56° 25' 47", long. 133° 58' 35".

Transmitter: St. John's Grade School.

**Sheldon's Point—K11QR**, State of Alaska, see Anderson.

Technical facilities: 10-w TPO, 0.055-kw ERP, 20-ft. above ground, 40-ft. above sea level, lat. 62° 31' 56", long. 164° 50' 50".

**Snow Lake—See Lake Louise.**

**Sterling—See Kenai.**

**Takotna—K04LN**, State of Alaska, see Anderson.

Technical facilities: 10-w TPO, 0.043-kw ERP, 30-ft. above ground, 430-ft. above sea level, lat. 56° 59' 21", long. 156° 03' 42".

Transmitter: Takotna School Bldg., Takotna.

**Tazlina—See Lake Louise.**

**Tetlin—K11QU**, State of Alaska, see Anderson.

Technical facilities: 10-w TPO, 0.055-kw ERP, 20-ft. above ground, 1720-ft. above sea level, lat. 63° 08' 14", long. 142° 31' 28".

Transmitter: Tetlin High School.

**Thorne Bay—K07SN**, State of Alaska, see Anderson.

Technical facilities: 10-w TPO, 0.055-kw ERP, 20-ft. above ground, 40-ft. above sea level, lat. 55° 41' 08", long. 132° 31' 42".

Transmitter: Thorne Bay School.

**Trapper Creek/Talkeetna—K24AG**, State of Alaska, see Anderson.

Technical facilities: 10-w TPO, 0.00335-kw ERP, 80-ft. above ground, 540-ft. above sea level, lat. 62° 19' 05", long. 150° 19' 00".

Transmitter: Trapper Creek.

**Sand Point—K07RM**, Tricom, see Dillingham.

Technical facilities: 100-w TPO, 0.442-kw ERP, 80-ft. above ground, 190-ft. above sea level, lat. 55° 21' 02", long. 160° 29' 14".

Transmitter: Old CAA towers, N of Sand Point.

Equipment: Television Technology transmitter; Scala antenna.

Costs: Plant, \$30,000; yearly operating, \$15,000.

**Soldotna—See Kenai.**

**Wales—K02LT**, State of Alaska, see Anderson.

Technical facilities: 10-w TPO, 0.043-kw ERP, 20-ft. above ground, 1820-ft. above sea level, lat. 65° 34' 35", long. 168° 00' 28".

Transmitter: Wales School.

# Low Power Television Stations



5970 W. 60th Avenue  
ARVADA, COLORADO 80003  
303-423-1652

An International Company  
Serving Radio and Television

LPTV Transmitters • TV & FM Translators • Television Technology  
Division • Wilkinson Radio Division • Satellite Technology Division

Equipment: Acrodyne transmitter; Scala antenna.  
Costs: Plant, \$97,250; yearly operating, \$46,155.  
Ownership: Mercedes E. B. Riley, pres., 50%; Carl R. Pitts, v.p.,  
Edward N. Riley, secy.-treas., Bobby G. Crawford & Charles  
P. Hurst, 12.5% each.  
Other interests: Riley has interest in Flippin T.V. Cable Co.,  
cable TV operator in Flippin, Ark.  
Represented (engineering) by E. Harold Munn Jr. & Assoc.  
Inc.

## CALIFORNIA

**Bishop**—K07SF, Listeners' Network-TV, 1050 Hancock St.,  
Quincy, Mass. 02169. Phone: 617-471-4250.  
Technical facilities: 100-w TPO, 1.485-kw ERP, 175-ft. above  
ground, 7675-ft. above sea level, lat. 37° 25' 00", long. 118° 11'  
00".  
Transmitter: KIOQ-FM tower site, Bishop.  
Began operation: Spring 1983.  
Equipment: Emcee transmitter; Bogner antenna.  
Costs: Plant, \$59,500; quarterly operating, \$15,000.  
Ownership: Brent W. Lambert & Eric H. Johnson, 50% each.  
Other interests: Principals have interest in KIOQ-FM Bishop,  
Cal.; WSTJ(AM) St. Johnsbury & WIKE(AM) Newport, Vt.;  
KEVA(AM) Evanston, Wyo. LNTV is applicant for new AM  
in Golden, Colo. & new FM in Evanston, Wyo.  
Represented (engineering) by Edward M. Johnson & Assoc.  
Inc.

**Branscomb**—See Laytonville.

**Fort Bragg**—See Laytonville.

**Calpella**—See Ukiah.

**Long Valley**—K03GH, Sierra Valley Communications Inc., 601  
Walnut Ave., Bakersfield 93305.  
Technical facilities: 10-w TPO, 0.0382-kw ERP, 38-ft. above  
ground, 7058-ft. above sea level, lat. 37° 35' 12", long. 118° 45'  
42".  
Transmitter: Rural site, Long Valley.  
Equipment: Television Technology transmitter; Scala anten-  
na.  
Costs: Plant, \$15,000; yearly operating, \$10,000.  
Principals: Sally M. Matychowiak, pres.-treas.; Patricia E.  
Davis, v.p.-secy.  
Represented (legal) by Fager & Singer.  
Represented (engineering) by American Translator Develop-  
ment Inc.

**Mammoth Lakes**—K04MH, Mammoth Mountain FM Assoc. Inc.,  
Box 1284, Mammoth Lakes 93546. Phone: 714-934-2591.  
Technical facilities: 10-w TPO, 0.0674-kw ERP, 40-ft. above  
ground, 11,060-ft. above sea level, lat. 37° 37' 40", long. 119°  
01' 56".  
Transmitter: KMMT(FM) tower site, Mammoth Lakes.  
Equipment: Emcee transmitter; Bogner antenna.  
Costs: Plant, \$59,500; quarterly operating, \$15,000.  
Ownership: David A. Digerness, pres., 100%.  
Other interests: MMAI owns KMMT(FM) Mammoth Lakes,  
Cal.  
Represented (engineering) by Edward M. Johnson & Assoc.  
Inc.  
Locally originated programming: Planned.  
Satellite programming: Planned.  
Began operation: Oct. 1982.

**Mammoth Lakes**—K07SW, Raleigh Television, 2585 Sierra  
Blvd., Sacramento 95825.  
Technical facilities: 10-w TPO, 0.0094-kw ERP, 50-ft. above  
ground, 8090-ft. above sea level, lat. 37° 39' 02", long. 118° 58'  
57".  
Transmitter: 370115 Berner, Mammoth Lakes.  
Equipment: Television Technology transmitter; Scala anten-  
na.  
Costs: Plant, \$16,000; quarterly operating, \$2,555.  
Ownership: Bryan R. & Linda S. Adams, gen. partners, 25.5%  
each; Eugene R. & Marlene V. Borman, gen. partners, 24.5%  
each.

**Redwood Valley**—See Ukiah.

**White Mountain**—K11QT, State of Alaska, see Anderson.  
Technical facilities: 10-w TPO, 0.055-kw ERP, 20-ft. above  
ground, 40-ft. above sea level, lat. 64° 41' 06", long. 163° 24'  
40".  
Transmitter: White Mountain High School.

**Wiseman**—K09TG, State of Alaska, see Anderson.  
Technical facilities: 10-w TPO, 0.055-kw ERP, 20-ft. above  
ground, 1120-ft. above sea level, lat. 67° 24' 40", long. 150° 06'  
32".  
Transmitter: Wiseman High School.

**Womans Bay**—K02ME, State of Alaska, see Anderson.  
Technical facilities: 10-w TPO, 0.043-kw ERP, 20-ft. above  
ground, 100-ft. above sea level, lat. 57° 43' 23", long. 152° 31'  
08".  
Transmitter: Nyman Peninsula, Kodiak Coast Guard Station.

## ARIZONA

**Flagstaff**—K09SS, Flagstaff Community Television Inc., 11284  
Woodcock St., Pacoima, Cal. 91331. Phone: 213-896-1680.  
Technical facilities: 10-w TPO, 0.098-kw ERP, 65-ft. above  
ground, 7175-ft. above sea level, lat. 35° 12' 20", long. 111° 39'  
10".  
Transmitter: Observatory Mesa, Flagstaff.  
Locally originated programming: Plans news & sports pro-  
gramming.  
Satellite programming: Plans news & sports programming.  
Equipment: Emcee transmitter; Bogner antenna.  
Costs: Plant, \$4,100; quarterly operating, \$5,000.  
Principals: Rosa Ware, pres.; James Ware, v.p.; Titilola Payne.  
Other interests: Payne owns 0.5% of San Antonio Community  
Television Inc., LPTV applicant for Ch. 59 San Antonio,  
Tex.  
Represented (legal) by Booker Wade Jr.

**Holbrook**—K12MV, Midsouth Bcstrs., 283 Kimbrough, Mem-  
phis, Tenn. 38103.  
Technical facilities: 10-w TPO, 0.04844-kw ERP, 150-ft. above  
ground, 5580-ft. above sea level, lat. 34° 53' 55", long. 110° 11'  
30".  
Transmitter: KDJI(AM) tower site, Holbrook.  
Equipment: Emcee transmitter; Bogner antenna.  
Costs: Plant, \$59,500; quarterly operating, \$15,000.  
Ownership: Karl Schledwitz & Bud Davis, 50% each.  
Represented (engineering) by Edward M. Johnson & Assoc.  
Inc.

**Lake Havasu City**—K45AJ, Shoblom Bcstg. Inc., 245 London  
Bridge Rd., Lake Havasu City 86403.  
Studio address: 245 London Bridge Rd. Phone: 602-855-4098.  
Technical facilities: 100-w TPO, 1.184-kw ERP, 223-ft. above  
ground, 773-ft. above sea level, lat. 34° 29' 41", long. 114° 20'  
59".  
Transmitter: 1720 Acoma Blvd., Lake Havasu City.  
Locally originated programming: Plans news, sports, weather  
& community programming.  
Satellite programming: SPN.  
Advertising: Yes. Rates: \$25 each.  
Equipment: Acrodyne transmitter; Bogner antenna.  
Costs: Plant, \$60,100; quarterly operating, \$3,300.  
Personnel: Lee R. Shoblom, station mgr.  
Ownership: Lee R. Shoblom, pres.-treas., 100%; Denise A.  
Shoblom, v.p.-secy.  
Other interests: SBI is licensee of KFWJ(AM) & KBBC-FM  
Lake Havasu City, Ariz.; is applicant for new FM's in Yucca  
Valley, Cal. & Lahaina, Maui, Hawaii.  
Represented (legal) by Arent, Fox, Kintner, Plotkin & Kahn.  
Starting date: Jan. 1984.

**Kingman**—K14AH, Stanfield-Gates Television Partnership,  
11900 Woodley Ave., Granada Hills, Cal. 91344.  
Technical facilities: 1000-w TPO, 19.549-kw ERP, 95-ft. above  
ground, 3872-ft. above sea level, lat. 35° 11' 49", long. 114° 02'  
24".  
Transmitter: Radar Hill, Kingman.  
Equipment: Acrodyne transmitter; Bogner antenna.  
Costs: Plant, \$175,000; quarterly operating, \$75,000.  
Ownership: Ray M. Stanfield & James C. Gates, gen. partners,  
50% each.  
Represented (legal) by Cohen & Berfield.  
Represented (engineering) by R.L. Hoover Consulting Tele-  
communications Engineer.

## ARKANSAS

**Mountain Home**—K43AJ, Baxter Bcstg. Inc., 404 Hwy. 201 N.,  
Mountain Home 72653.  
Technical facilities: 1000-w TPO, 10.91-kw ERP, 200-ft. above  
ground, 1080-ft. above sea level, lat. 36° 19' 38", long. 92° 25'  
12".  
Transmitter: 1.1-mi. W of city limits.



# Low Power Television Stations

## CALIFORNIA—(Continued)

**Ridgecrest—K19AE**, High Desert Bcstg., 37647 Baro Circle, Palmdale 93534.  
Technical facilities: 100-w TPO, 2.2339-kw ERP, 20-ft. above ground, 2820-ft. above sea level, lat. 35° 39' 44", long. 117° 36' 12".  
Transmitter: Communications tower 4.5-mi. NE of center of city.  
Equipment: Emcee transmitter; Bogner antenna.  
Costs: Plant, \$59,500; quarterly operating, \$15,000.  
Ownership: Robert Dore Adelman, 100%.  
Represented (engineering) by Edward M. Johnson & Assoc. Inc.

**Twentynine Palms Marine Corps Base & surrounding desert area—K63CG**, Morongo Basin TV Club Inc., Box 864, Twentynine Palms 92277.  
Technical facilities: 100-w TPO, 1.19-kw ERP, 31-ft. above ground, 4281-ft. above sea level, lat. 34° 04' 32", long. 115° 57' 18".  
Transmitter: Pinto Mtn., Twentynine Palms.  
Equipment: Television Technology transmitter; Scala antenna.  
Costs: Plant, \$19,250; yearly operating, \$2,000.  
Officers: E. W. Ball, pres.; Fletcher Power, v.p.

**Ukiah/Calpella/Redwood Valley—K59CG**, American Rural Television Systems Inc., 17395 S. State St., Ukiah 95482.  
Technical facilities: 100-w TPO, 1.2-kw ERP, 32-ft. above ground, 3161-ft. above sea level, lat. 39° 07' 01", long. 125° 05' 34".  
Transmitter: Purdy's Garden, Mendocino County.  
Equipment: Television Technology transmitter; Scala antenna.  
Costs: Plant, \$46,965; yearly operating, \$500.  
Ownership: Michael J. McGlade, pres. & Robert H. Ernst, v.p., 25% each; Melody E. McCoy, v.p. marketing; Clarissa H. Schaeffer, v.p. production; Carolyn M. Sides, v.p. programming; David L. Mitchell, v.p. engineering; Richard Guggenheim, asst. secy.; 5 others, none with more than 10%.  
Represented (engineering) by Peter V. Gureckis & Assoc.

## COLORADO

**Garfield County—See Glenwood Springs.**

**Garfield County—See also New Castle.**

**Garfield County—See also Rifle.**

**Glenwood Springs/Rural Garfield County—K65CK**, KUTV Inc., 2185 South 3600 West, Salt Lake City, Utah 84119. Phone: 801-973-3000.  
Technical facilities: 100-w TPO, 1.483-kw ERP, 25-ft. above ground, 8125-ft. above sea level, lat. 39° 32' 36", long. 107° 17' 51".  
Transmitter: Lookout Point translator site, 3-mi. E of Glenwood Springs.  
Equipment: Television Technology transmitter; Scala antenna.  
Costs: Plant, \$14,282; yearly operating, \$1,000.  
Ownership: George C. Hatch, pres.; Blaine V. Glasmann Jr., secy.; The Standard Corp., 80%; Communications Investment Corp., 20%.  
Other interests: See KUTV Salt Lake City, Utah.  
Represented (legal) by Haley, Bader & Potts.  
Starting date: March 1984.

**Grand Valley—K45AF**, KUTV Inc., see Glenwood Springs, Colo.  
Technical facilities: 20-w TPO, 0.816-kw ERP, 25-ft. above ground, 9325-ft. above sea level, lat. 39° 25' 48", long. 107° 57' 10".  
Transmitter: 6-mi. SE of Grand Valley.  
Equipment: Television Technology transmitter; Scala antenna.  
Costs: Plant, \$14,283; yearly operating, \$1,000.  
Starting date: March 1984.

**Gunnison—K02LY**, Collis Michael Callihan, 105 N. Wisconsin, Gunnison 81230. Phone: 303-641-0882.  
Technical facilities: 10-w TPO, 0.024-kw ERP, 46-ft. above ground, 8,666-ft. above sea level, lat. 38° 31' 45", long. 106° 54' 22".  
Transmitter: Tenderfoot Mtn., 1.5-mi. SE of Gunnison.  
Began operation: Sept. 1982.  
Locally originated programming: Public affairs.  
Subscription programming: ON-TV. Began: Sept. 1982.  
Subscribers: 250 (8/14/83). Fee: \$17.95 monthly.  
Advertising: Yes.  
Equipment: Television Technology transmitter; Scala antenna.  
Costs: Plant, \$68,000; yearly operating, \$26,000.

Personnel: Carol Draper, station mgr.  
Ownership: Callihan Bcstg. Group Inc., 100%.

**Hermosa—K49AV**, Response Bcstg. Corp., 6606 Sunset Blvd., Los Angeles 90028.  
Technical facilities: 1000-w TPO, 43.5-kw ERP @ 0', 18.5-kw ERP @ 180', 69-ft. above ground, 9039-ft. above sea level, lat. 37° 20' 18", long. 107° 49' 21".  
Transmitter: E end of Missionary Ridge, San Juan National Forest.  
Equipment: LGT transmitter; Bogner antenna.  
Costs: Plant, \$204,300; quarterly operating, \$142,650.  
Officers: Lance E. Drummond, chmn.; Howard Miller, pres. & CEO; Peter W. Dauterire, Lawrence Rogow & Garry A. Spire, v.p.s.; Edward Maddox, secy.; Channing D. Johnson, treas.  
Represented (legal) by Berg, Spire, Miller & Fraade.  
Represented (engineering) in Donald S. Wilson.

**Meeker—K46AL**, KUTV Inc., see Glenwood Springs, Colo.  
Technical facilities: 20-w TPO, 0.783-kw ERP, 35-ft. above ground, 7035-ft. above sea level, lat. 40° 02' 35", long. 107° 56' 01".  
Transmitter: Lobo Hill, 1-mi. NW of Meeker.  
Equipment: Television Technology transmitter; Scala antenna.  
Costs: Plant, \$16,283; yearly operating, \$1,000.  
Starting date: March 1984.

**New Castle/Rural Garfield County—K36AF**, KUTV Inc., see Glenwood Springs, Colo.  
Technical facilities: 20-w TPO, 0.864-kw ERP, 25-ft. above ground, 7125-ft. above sea level, lat. 39° 33' 40", long. 107° 31' 57".  
Transmitter: 2-mi. SE of New Castle.  
Began operation: March 1983.  
Equipment: Television Technology transmitter; Scala antenna.  
Costs: Plant, \$14,282; yearly operating, \$1,000.

**Rifle/Rural Garfield County—K57CR**, KUTV Inc., see Glenwood Springs, Colo.  
Technical facilities: 20-w TPO, 0.4628-kw ERP, 25-ft. above ground, 7025-ft. above sea level, lat. 39° 32' 05", long. 107° 57' 25".  
Transmitter: 8-mi. W of Rifle.  
Equipment: Television Technology transmitter; Scala antenna.  
Costs: Plant, \$14,282; yearly operating, \$1,000.  
Starting date: March 1984.

**Trinidad—K12MU**, Southwest Community TV, Box 1, Lovington, N.M. 88260.  
Technical facilities: 10-w TPO, 0.1031-kw ERP, 100-ft. above ground, 6100-ft. above sea level, lat. 37° 08' 35", long. 104° 26' 40".  
Transmitter: 4-mi. SE of Trinidad.  
Equipment: Emcee transmitter; Bogner antenna.  
Costs: Plant, \$59,500; quarterly operating, \$15,000.  
Ownership: William H. Graham, Eddie M. Robinson, Edward B. Sanders, V. H. Westbrook, John T. Billingsley & Phillip H. Runnels, partners, 16.1% each.  
Other interests: Graham & Robinson are Lea County Television Inc., permittee of KDOR(TV) Bartlesville, Okla. & applicant for several full service TV stations.  
Represented (engineering) by Edward M. Johnson & Assoc. Inc.

**Trinidad—K25AJ**, Southwest Community TV, see above.  
Technical facilities: 1000-w TPO, 7.993-kw ERP, 100-ft. above ground, 6100-ft. above sea level, lat. 37° 08' 35", long. 104° 26' 40".  
Transmitter: 4-mi. SE of Trinidad.

## FLORIDA

**Crystal River—W12BF**, Pleasant Television Inc., 103 E. Avis Ave., Man, W.Va. 25635.  
Technical facilities: 10-w TPO, 0.124-kw ERP, 300-ft. above ground, 500-ft. above sea level, lat. 28° 51' 38", long. 82° 26' 26".  
Transmitter: Approx. 3-mi. E of Lecanto, N of Rte. 44.  
Equipment: Television Technology transmitter; Scala antenna.  
Principals: Pleasant G. Lohn, pres.; George L. Lohn, v.p.; Valerie L. Rouse, secy.; McKinley L. Reiner, treas.  
Represented (legal) by Baraff, Koerner, Olender & Hochberg.  
Represented (engineering) by Lechman, Colligan & Johnson.

**Inglis/Yankeetown—W49AI**, Citrus County Assn. for Retarded Children Inc., Rte. 1, Box 1000, Lecanto 32661.

# Low Power Television Stations

Technical facilities: 1000-w TPO, 19.52-kw ERP, 285-ft. above ground, 345-ft. above sea level, lat. 28° 52' 55", long. 82° 31' 30".

Transmitter: 4.7-mi. ESE of Crystal River.

Equipment: Emcee transmitter; Bogner antenna.

Costs: Plant, \$178,000; quarterly operating, \$38,605.

Ownership: Non-profit corp.

Officers: Betty L. Bauer, pres.; Buster M. Whitton, v.p.; Ruth Strickland, secy.; Bennye Milton, treas.; Chester V. Cole, exec. dir.

Represented (legal) by Verner, Lilpfer, Bernhard & McPherson.

Represented (engineering) by Kessler & Gehman Assoc.

**Madison—W03AO, Thomas H. Green Jr. & R. H. Fackelman, State Rd. 53 S., Madison 32340.**

Technical facilities: 10-w TPO, 0.0313-kw ERP, 150-ft. above ground, 350-ft. above sea level, lat. 30° 28' 57", long. 83° 24' 16".

Transmitter: 0.24-mi. S of Madison on Hwy. 53.

Equipment: Emcee transmitter; Bogner antenna.

Costs: Plant, \$60,500; quarterly operating, \$15,000.

Ownership: Thomas H. Green Jr. & R. H. Fackelman, 50% each.

Represented (engineering) by Edward M. Johnson & Assoc. Inc.

**Yankeetown—See Inglis.**

## GEORGIA

**Broxton—W64AS, Munsch-Westenhaver Co., 11314 Janet Lee Dr., San Antonio, Tex. 78230.**

Technical facilities: 10-w TPO, 0.0533-kw ERP, 100-ft. above ground, 387-ft. above sea level, lat. 31° 34' 07", long. 82° 54' 38".

Ownership: Nevin D. Westenhaver & George F. Munsch, gen. partners.

**Douglas—W53AE, County Vision Assoc., Rte. 4, Dublin 31021.**

Technical facilities: 10-w TPO, 0.0533-kw ERP, 100-ft. above ground, 337-ft. above sea level, lat. 31° 29' 11", long. 82° 48' 27".

Transmitter: 3-mi. SE of downtown Douglas.

Equipment: Emcee transmitter; Scientific-Atlanta antenna.

Costs: Plant, \$27,900; quarterly operating, \$10,750.

Ownership: Arthur C. Broadbooks, 90%; Norman L. Broadbooks, 10%.

**Homerville—W46AF, Munsch-Westenhaver Co., see Broxton, Ga.**

Technical facilities: 10-w TPO, 0.0533-kw ERP, 100-ft. above ground, 265-ft. above sea level, lat. 31° 03' 54", long. 82° 41' 38".

**McRae—W58AP, County Vision Assoc., see Douglas, Ga.**

Technical facilities: 10-w TPO, 0.0533-kw ERP, 100-ft. above ground, 400-ft. above sea level, lat. 32° 01' 58", long. 82° 55' 57".

Transmitter: 3.1-mi. SW of downtown McRae.

Equipment: Emcee transmitter; Scientific-Atlanta antenna.

Costs: Plant, \$27,900; quarterly operating, \$10,750.

**Nashville—W02BD, Benjamin B. Moore, see Russellville, Ala.**

Technical facilities: 10-w TPO, 0.1906-kw ERP, 150-ft. above ground, 400-ft. above sea level, lat. 31° 05' 31", long. 83° 07' 50".

Transmitter: 0.5-mi. E of Ray City.

Equipment: Emcee transmitter; Bogner antenna.

Costs: Plant, \$60,500; quarterly operating, \$15,000.

**Tifton—K05HN, Benjamin B. Moore, see Russellville, Ala.**

Technical facilities: 10-w TPO, 0.1236-kw ERP, 150-ft. above ground, 420-ft. above sea level, lat. 31° 24' 02", long. 83° 31' 20".

Transmitter: 6-mi. S of Tifton off Old Union Rd.

Equipment: Emcee transmitter; Bogner antenna.

Costs: Plant, \$60,500; quarterly operating, \$15,000.

**Waycross—W49AH, County Vision Assoc., see Douglas, Ga.**

Technical facilities: 10-w TPO, 0.0533-kw ERP, 100-ft. above ground, 245-ft. above sea level, lat. 31° 24' 02", long. 82° 23' 12".

Transmitter: 2.6-mi. SW of downtown Waycross.

Equipment: Emcee transmitter; Scientific-Atlanta antenna.

Costs: Plant, \$27,900; quarterly operating, \$10,750.

## HAWAII

**Wailuku—K21AG, American Television Network, 9465 Wilshire Blvd., Suite 702, Beverly Hills, Cal. 90212.**

## EDM & ASSOCIATES, INC.

ENGINEERING CONSULTANTS

1110 Vermont Avenue, N.W. • Suite 1130 • Washington, D.C. 20005

(202) 296-0354

EARLY D. MONROE, JR., P.E., PRESIDENT

CLYDE GURLEY, PARTNER

FCC 1ST CLASS PERSONNEL ON STAFF

Technical facilities: 1000-w TPO, 29.4-kw ERP, 50-ft. above ground, 1050-ft. above sea level, lat. 20° 52' 22", long. 156° 31' 11".

## INDIANA

**Portland—W11BA, Deloy Miller, Box 478, Livingston, Tenn. 38570.**

Technical facilities: 10-w TPO, 0.1612-kw ERP, 155-ft. above ground, 1075-ft. above sea level, lat. 40° 23' 45", long. 84° 59' 58".

Transmitter: 0.5-mi. SE of intersection of County Rds. 133 E. & 128 S., Portland.

Equipment: Emcee transmitter; Bogner antenna.

Costs: Plant, \$59,500; quarterly operating, \$15,000.

Ownership: Deloy Miller, 100%.

Represented (engineering) by Edward M. Johnson & Assoc. Inc.

## IOWA

**Ottumwa—K42AM, Local Power Television Inc., 4213 S. 8th St., Arlington, Va. 22204.**

Technical facilities: 1000-w TPO, 15.792-kw ERP, 150-ft. above ground, 1100-ft. above sea level, lat. 41° 01' 27", long. 92° 28' 56".

## MAINE

**Houlton—W25AC, Midsouth Bcstrs., see Holbrook, Ariz.**

Technical facilities: 100-w TPO, 1.78271-kw ERP, 175-ft. above ground, 575-ft. above sea level, lat. 46° 08' 45", long. 67° 50' 35".

Transmitter: WHOU(AM) tower site, Houlton.

Equipment: Emcee transmitter; Bogner antenna.

Costs: Plant, \$59,500; quarterly operating, \$15,000.

## MICHIGAN

**Alpena—W13BD, Dennis H. Owen, 3636 Taliluna Ave., Suite 219, Knoxville, Tenn. 37919.**

Technical facilities: 10-w TPO, 0.048552-kw ERP, 175-ft. above ground, 890-ft. above sea level, lat. 45° 03' 44", long. 83° 28' 23".

## MINNESOTA

**Alexandria—K30AF, Alexandria Newspapers Inc., Box 549, Alexandria 56308. Phone 612-763-3133.**

Studio: 121 5th Ave. W., Alexandria 56308.

Technical facilities: 100-w TPO, 1.4012-kw ERP, 354-ft. above ground, 1824-ft. above sea level, lat. 45° 55' 59", long. 95° 26' 50".

Transmitter: 4-mi. NW of Alexandria.

Began operation: Nov. 1982.

Locally originated programming: News; sports; schools; community events.

Satellite programming: JPD Network.

Advertising: Yes.

Equipment: Emcee transmitter; Bogner antenna.

Costs: Plant, \$60,000; quarterly operating, \$5,000.

Personnel: Tom Uppman, technical dir.

Principals: Jon O. Haaven, pres.; Errel L. Aga, v.p.; Richard D. Dyke, secy.-treas.

Other interests: ANI publishes *Lake Region Echo* & *Lake Region Press*, Alexandria weekly newspapers.

**Bemidji—K02LU, Benjamin B. Moore, see Russellville, Ala.**

Technical facilities: 10-w TPO, 0.06311-kw ERP, 150-ft. above ground, 1650-ft. above sea level, lat. 47° 24' 19", long. 94° 50' 05".

Transmitter: 7.5-mi. SE of Bemidji, close to Northern Pacific Rail line.

Equipment: Emcee transmitter; Bogner antenna.

Costs: Plant, \$60,500; quarterly operating, \$15,000.

**Brainerd—K59CK, Ronald J. Malik, 2907 Morgan Rd., Ceres, Cal. 95307.**



# Low Power Television Stations

## MINNESOTA—(Continued)

Technical facilities: 100-w TPO, 2.2-kw ERP, 380-ft. above ground, 2130-ft. above sea level, lat. 46° 26' 36", long. 94° 22' 58".

Transmitter: Gull Lake Tower Rd. & County Rd. 77, Brainerd.  
Equipment: Emcee transmitter; Bogner antenna.  
Costs: Plant, \$113,500; quarterly operating, \$25,900.  
Ownership: Ronald J. Malik, 100%.  
Represented (engineering) by Thatcher Assoc.

**Detroit Lakes—K03GB**, Lakes Publishing Co. Inc., Box 826, Detroit Lakes 56501.

Technical facilities: 10-w TPO, 0.0323-kw ERP, 70-ft. above ground, 1435-ft. above sea level, lat. 46° 49' 31", long. 95° 56' 18".

Transmitter: Newspaper Office Bldg. at 511 N. Washington Ave., Detroit Lakes.

Equipment: Emcee transmitter; Bogner antenna.  
Costs: Plant, \$61,500; quarterly operating, \$15,000.  
Ownership: J. Alan Cramer, 51%; John R. Meyer, 49%.  
Other interests: LPC publishes *The Tribune*, Detroit Lakes weekly.

Represented (engineering) by Edward M. Johnson & Assoc. Inc.

**Fairmont—K28AE**, Ogden Cable Corp., 1500 Main St., Wheeling, W. Va. 26003. Phone: 507-359-2911.

Studio: 64 Downtown Plaza, Fairmont, Minn. 56031. Phone: 507-235-3303.

Technical facilities: 100-w TPO, 0.847-kw ERP, 200-ft. above ground, 1387-ft. above sea level, lat. 43° 39' 10", long. 94° 27' 44".

Transmitter: Intersection of Blue Earth Ave. & Albion Ave., Fairmont.

Equipment: Acrodyne transmitter; Bogner antenna.  
Costs: Plant, \$235,000; quarterly operating, \$13,625.  
Ownership: Ogden Newspapers Inc., 100%.  
Officers: G. Ogden Nutting, pres.; Robert S. Koon, v.p.  
Other interests: ONI has multiple newspaper holdings.  
Represented (engineering) by ARRA Systems Inc.

**Fergus Falls—K57DA**, Ronald J. Malik, 2907 Morgan Rd., Ceres, Cal. 95307.

Technical facilities: 100-w TPO, 1.6-kw ERP, 600-ft. above ground, 1956-ft. above sea level, lat. 46° 28' 06", long. 96° 11' 54".

Ownership: Ronald J. Malik, 100%.  
Represented (engineering) by Thatcher Assoc.

**International Falls—K31AF**, North Star Publishing Co., 500 3rd St., International Falls 56649.

Technical facilities: 100-w TPO, 1.442-kw ERP, 65-ft. above ground, 1245-ft. above sea level, lat. 48° 35' 58", long. 93° 25' 03".

Transmitter: 500 3rd St., International Falls.  
Equipment: Emcee transmitter; Bogner antenna.  
Costs: Plant, \$59,500; quarterly operating, \$15,000.  
Ownership: Arlin Albrecht, pres. & Philip S. Duff Jr., v.p., 50% each.

Other interests: NSP publishes *The Daily Journal* in International Falls.

Represented (engineering) by Edward M. Johnson & Assoc. Inc.

**Little Falls—K16AD**, Gannett Community Television Inc., Lincoln Tower, Rochester, N.Y. 14604.

Technical facilities: 100-w TPO, 0.91-kw ERP, 108-ft. above ground, 1220-ft. above sea level, lat. 45° 58' 35", long. 94° 21' 52".

Transmitter: 50 E. Broadway, Little Falls.  
Equipment: Emcee transmitter; Bogner antenna.  
Costs: Plant, \$219,100; yearly operating, \$60,000.  
Ownership: Gannett Co. Inc., 100%.  
Other interests: See Group Ownership & Newspaper Ownership of TV Stations.

Represented (legal) by Pierson, Ball & Dowd.  
Represented (engineering) by Lohnes & Culver.

**Morris—K18AK**, Kaercher Publications Inc., 29 N.W. 2nd St., Ortonville 56278.

Technical facilities: 1000-w TPO, 9.2908-kw ERP, 100-ft. above ground, 1300-ft. above sea level, lat. 45° 35' 20", long. 95° 54' 22".

Transmitter: 0.27-mi. E of center of Morris on communications tower.

Equipment: Emcee transmitter; Bogner antenna.  
Costs: Plant, \$59,500; quarterly operating, \$15,000.  
Ownership: James D. Kaercher, 100%.  
Other interests: Kaercher has interest in KDIO(AM) Ortonville, Minn.

Represented (engineering) by Edward M. Johnson & Assoc. Inc.

## MISSOURI

**Bethany—K10LZ**, Green Hills LPTV Inc., 122 E. 8th St., Trenton 64683. Phone: 816-359-2212.

Technical facilities: 10-w TPO, 0.17477-kw ERP, 300-ft. above ground, 1300-ft. above sea level, lat. 40° 15' 07", long. 94° 09' 30".

Transmitter: KAA(FM) tower site, Bethany.  
Equipment: Emcee transmitter; Bogner antenna.  
Costs: Plant, \$60,500; quarterly operating, \$15,000.  
Principals: William O. Lenhart, pres.; Carolyn G. Lenhart, v.p.; Wendell J. Lenhart, secy.-treas.

Other interests: W. O. & C. G. Lenhart own 24.8% each of Trenton Cable TV Co. Inc., cable system operator in Trenton, Mo.

Represented (engineering) by Edward M. Johnson & Assoc. Inc.

**Kirkville—K05HF**, Sowers Newspapers Inc., Box 808, Rolla 65401. Phone: 314-364-2468.

Technical facilities: 10-w TPO, 0.092985-kw ERP, 175-ft. above ground, 1075-ft. above sea level, lat. 40° 13' 00", long. 92° 31' 13".

Transmitter: E of Kirkville city limits, 2.9-mi. E of State Hwy. 11 & I-63.

Began operation: Feb. 1983.  
Locally originated programming: Plans classified advertising & wire service news.

Equipment: Emcee transmitter; Bogner antenna.  
Costs: Plant, \$60,500; quarterly operating, \$15,000.  
Ownership: Alma Sowers, pres., 40%; Steven E. Sowers, Thomas S. Sowers, v.p.s., James R. Sowers, treas., 20% each.  
Other interests: SNI publishes several Mo. newspapers.  
Represented (engineering) by Edward M. Johnson & Assoc.

**Kirkville—K40AI**, KTVO Inc., 787 Lombardi Ave., c/o KTVO, Box 945, Kirkville 63501. Phone: 816-665-7781.

Technical facilities: 1000-w TPO, 17.25-kw ERP, 299-ft. above ground, 1239-ft. above sea level, lat. 40° 15' 42", long. 92° 34' 48".

Transmitter: 1.9-mi. N of Kirkville city limits on Hwy. 63.  
Equipment: Emcee transmitter; Bogner antenna.  
Costs: Plant, \$173,000; quarterly operating, \$45,000.  
Ownership: Post Corp., 100%. Officers: V. I. Minahan, pres.; David L. Nelson, exec. v.p., Broadcast Div.; John B. Torinus, v.p.; Elmo Reed, engineering v.p.; Lewis Caster, treas.  
Other interests: See Group Ownership & Newspaper Ownership of TV Stations.

**Maryville—K10AW**, Sowers Newspapers Inc., see Kirkville, Mo.

Technical facilities: 10-w TPO, 0.09576-kw ERP, 175-ft. above ground, 1335-ft. above sea level, lat. 40° 21' 36", long. 94° 53' 00".

Transmitter: 16th St. & College Ave., Maryville.  
Began operation: March 1983.  
Locally originated programming: Plans classified advertising & wire service news.  
Equipment: Emcee transmitter; Bogner antenna.  
Costs: Plant, \$60,500; quarterly operating, \$15,000.

**Rolla—K07SD**, Sowers Newspapers Inc., see Kirkville, Mo.

Technical facilities: 10-w TPO, 0.155229-kw ERP, 145-ft. above ground, 1345-ft. above sea level, lat. 37° 57' 35", long. 91° 46' 19".

Transmitter: Thomas Jefferson Hall, 202 W. 18th St., Rolla.  
Began operation: April 1983.  
Locally originated programming: Plans classified advertising & wire service news.  
Equipment: Emcee transmitter; Bogner antenna.  
Costs: Plant, \$60,500; quarterly operating, \$15,000.

**Steelville—K56BX**, Steelville Telephone Exchange Inc., Hwy. 8 E., Box 370, Steelville 65565.

Technical facilities: 1000-w TPO, 10.27-kw ERP, 300-ft. above ground, 1300-ft. above sea level, lat. 37° 51' 06", long. 91° 16' 34".

Transmitter: on Steelville Rd. NW of Cherryville.  
Equipment: Acrodyne transmitter; Scala antenna.  
Costs: Plant, \$160,000; quarterly operating, \$3,750.  
Officers: W. H. Lea, pres.; Joseph W. Cushing, v.p.; R. F. Jonas, secy.; L. J. Perkins, treas.

Represented (legal) by Fly, Shuebruk, Gaguine, Boros, Schulkind & Braun.

Represented (engineering) by William B. Martin.

## MONTANA

**Chester—K78AH**, East Butte TV Club Inc., 303 5th St. N., Shelby 59474.

Technical facilities: 100-w TPO, 0.864-kw ERP, 64-ft. above ground, 6982-ft. above sea level, lat. 48° 51' 30", long. 111° 06' 28".

## Low Power Television Stations

Transmitter: 41-mi. NE of Shelby, 24-mi. NW of Chester on Mt. Royal.  
 Equipment: Emcee transmitter; Alford antenna.  
 Costs: Plant, \$35,810; yearly operating, \$1,975.  
 Officers: Ed Peterschick, pres.; Vern Pimley, v.p.

**Havre—K18AH**, Telecrafter Bcstg. Corp., Box 30635, Billings 59107.

Technical facilities: 100-w TPO, 1.02 & 0.45-kw ERPs, 50-ft. above ground, 5730-ft. above sea level, lat. 48° 12' 34", long. 109° 49' 58".

Transmitter: Top of Centennial Mtn., 13-mi. E of Big Sandy. Began operation: Feb. 1983.

Locally originated programming: Plans character generated news & information

Satellite programming: Plans CNN Headline News.

Equipment: Acrodyne transmitter; Scala antennas.

Costs: Plant, \$62,090; quarterly operating, \$16,440.

**Libby—K18AJ**, Telecrafter Bcstg. Corp., see Havre, Mont.

Technical facilities: 100-w TPO, 1.069-kw ERP, 120-ft. above ground, 2520-ft. above sea level, lat. 48° 22' 42", long. 115° 33' 20".

Transmitter: 1.5-mi. S of Libby.

Began operation: Nov. 1982.

Locally originated programming: Plans character generated news & information.

Satellite programming: CNN Headline News.

Equipment: Acrodyne transmitter; Scala antenna.

Costs: Plant, \$62,090; quarterly operating, \$16,440.

**White Sulphur Springs—K57CX**, Meagher County TV District, Box 421, White Sulphur Springs 59645.

Technical facilities: 20-w TPO, 0.645-kw ERP, 20-ft. above ground, 6320-ft. above sea level, lat. 46° 30' 12", long. 110° 49' 41".

Transmitter: 4.5-mi. SE of White Sulphur Springs.

Equipment: Television Technology transmitter; Scala antenna.

Officer: Merritt E. Smith.

### NEVADA

**Ely—K14AL**, White Pine Television District 1, Box 456, Elko 89801.

Technical facilities: 100-w TPO, 0.324-kw ERP, 20-ft. above ground, 6302-ft. above sea level, lat. 39° 15' 00", long. 114° 53' 25".

**Incline Village—K14AJ**, North Lake Tahoe Community Foundation, Box 6760, Incline Village 98450.

Technical facilities: 100-w TPO, 0.76-kw ERP, 40-ft. above ground, 7490-ft. above sea level, lat. 39° 14' 53", long. 119° 55' 17".

Transmitter: Ski Way, 1.5-mi. NE of Lake Tahoe.

Equipment: Television Technology transmitter; Scala antenna.

Costs: Plant, \$85,000; yearly operating, \$30,000.

Principal: Carol B. Sells, pres.

Represented (legal) by Schwartz, Woods & Miller.

Represented (engineering) by Ronald H. Todd.

**Mesquite, Nev. & Gunlock/Veyo, Utah—K45AI**, William John Miner, Box K, St. George, Utah 84770. Phone: 503-479-5365.

Technical facilities: 100-w TPO, 4.775-kw ERP, 20-ft. above ground, 7766-ft. above sea level, lat. 37° 09' 22", long. 113° 52' 10".

Transmitter: Beaver Dam Mtns., W of Santa Clara, Utah.

Satellite programming: Planned.

Equipment: Television Technology transmitter; Scala antenna.

Costs: Plant, \$14,475; yearly operating, \$500.

Ownership: William J. Miner, pres., 100%.

Other interests: Miner is applicant for new FM in Grants Pass, Ore.

Represented (engineering) by B. Ray Carpenter.

### NEW MEXICO

**Alamogordo—K03GC**, Alamogordo Daily News Inc., 518 24th St., Alamogordo 88310.

Technical facilities: 10-w TPO, 0.04835-kw ERP, 150-ft. above ground, 4550-ft. above sea level, lat. 32° 55' 22", long. 105° 57' 23".

Transmitter: 18 24th St., beside Alamogordo Daily News Bldg., Alamogordo.

Equipment: Emcee transmitter; Bogner antenna.

Costs: Plant, \$62,500; quarterly operating, \$15,000.

Ownership: Donrey Media, 100%.

Other interests: See Donrey Media under Newspaper Ownership of TV Stations.

## RICHARD L. VEGA & ASSOCIATES

- Radio-Telephone Systems Design
  - 900 MHz
  - Low Band
- Cellular Radio Systems Design
- MDS, LPTV, DEMS, DBS
- 2-Way
- Microwave Control

P.O. Box 191

(301) 437-7000

Pasadena, Maryland 21122

**Alamogordo—K63CD**, Sarah Diaz Warren, 400-12th St., Alamogordo 88310. Phone: 505-437-0603.

Technical facilities: 100-w TPO, 4.95-kw ERP, 50-ft. above ground, 9305-ft. above sea level, lat. 32° 49' 45", long. 105° 52' 14".

Transmitter: Long Ridge of Mule Peak, Alamogordo.

Began operation: July 3, 1982.

Locally originated programming: Public affairs; weekly news; sports; religious programming.

Satellite programming: Christian Bcstg. Network; INN; PTL; Trinity Bcstg. Network.

Advertising: Yes. Rates: 30 Sec., \$30.

Equipment: TTC transmitter; Andrew antenna.

Costs: Plant, \$147,000; yearly operating, \$96,000.

Personnel: Bill Oechsner.

Represented (legal) by Stuart B. Mitchell.

Represented (engineering) by Pete Warren.

**Farmington—K43AI**, Debra M. Kamp, 1204 W. 4th St., Eugene, Ore. 97402.

Technical facilities: 1000-w TPO, 17-kw ERP, 210-ft. above ground, 6257-ft. above sea level, lat. 36° 41' 43", long. 108° 13' 14".

Transmitter: 2-mi. SSW of Farmington on Hwy. 371.

Equipment: Emcee transmitter; Bogner antenna.

Costs: Plant, \$43,400; yearly operating, \$41,400.

Ownership: Debra M. Kamp, 100%.

### NEW YORK

**Watertown—W25AB**, Intercounty Communications Corp., 199 Wealtha Ave., Watertown 13607. Phone 315-782-1240.

Technical facilities: 100-w TPO, 1.894-kw ERP, 198-ft. above ground, 605-ft. above sea level, lat. 43° 58' 49", long. 75° 56' 12".

Transmitter: WATN(AM) tower site, 199 Wealtha Ave., Watertown.

Satellite programming: Planned.

Advertising: Planned.

Equipment: Emcee transmitter; Bogner antenna.

Costs: Plant, \$50,000; yearly operating, \$23,000.

Officers: Grover H. Hubbell, pres.-treas.; Mark T. Clarcq, v.p.-secy.

Other interests: Intercounty Communications has undisclosed radio holdings.

### OKLAHOMA

**Alva—K07SV**, David Allen Crabtree, 11045 Farragut Hill Blvd., Knoxville, Tenn. 37922.

Technical facilities: 10-w TPO, 0.0504-kw ERP, 100-ft. above ground, 1500-ft. above sea level, lat. 36° 48' 05", long. 98° 39' 52".

Transmitter: on tower 0.25-mi. E of center of Alva.

Equipment: Emcee transmitter; Bogner antenna.

Costs: Plant, \$59,500; quarterly operating, \$15,000.

Ownership: David Allen Crabtree, 100%.

Represented (engineering) by Edward M. Johnson & Assoc. Inc.

**Ardmore—K55DN**, Blair Bcstg. of Oklahoma Inc., 1228 E. Wilshire, Oklahoma City 73111.

Technical facilities: 100-w TPO, 0.394-kw ERP, 212-ft. above ground, 1172-ft. above sea level, lat. 34° 12' 16", long. 97° 10' 46".

Transmitter: Inland sec. #15, 3.4-mi. NW of Ardmore.

Equipment: Acrodyne transmitter; Scala antenna.

Costs: Plant, \$64,373; quarterly operating, \$22,200.

Principals: Richard C. Parrish, pres.; S. P. Parrish Jr., v.p.; Linda L. Parrish, secy.-treas.

**Blackwell—K09ST**, Debra M. Kamp, see Farmington, N.M.

Technical facilities: 100-w TPO, 1.284-kw ERP, 125-ft. above ground, 1125-ft. above sea level, lat. 36° 48' 10", long. 97° 17' 00".

Transmitter: 14 N. Main St., Blackwell.

Equipment: Emcee transmitter; Bogner antenna.

Costs: Plant, \$43,400; yearly operating, \$41,400.

Carter—See Erick.

# Low Power Television Stations

## OKLAHOMA—(Continued)

**Guymon—K02MG**, Benjamin B. Moore, see Russellville, Ala.  
Technical facilities: 100-w TPO, 0.5228-kw ERP, 70-ft. above ground, 3191-ft. above sea level, lat. 36° 40' 51", long. 101° 29' 00".

Transmitter: Intersection of Hwys. 54 & 64, Guymon.  
Equipment: Emcee transmitter; Bogner antenna.  
Costs: Plant, \$60,500; quarterly operating, \$15,000.

**Guymon—K53XX**, Christian Community Television Inc., Box 1801, Guymon 73942.

Technical facilities: 1000-w TPO, 6.566-kw ERP, 449-ft. above ground, 3664-ft. above sea level, lat. 36° 40' 30", long. 101° 33' 58".

Transmitter: Approx. 3.25-mi. W of Guymon Municipal Airport.

Equipment: Television Technology transmitter; Scala antenna.

Costs: Plant, \$92,000; yearly operating, \$6,000.

Principals: Bill Patterson, pres.; Joe Hancock, v.p.; Vicki Patterson, secy.-treas.

Represented (engineering) by Pete Warren.

**Mooreland**—See Woodward.

**Ponca City—K18AM**, Pioneer Television Inc., Box 909, Ponca City 74602.

Technical facilities: 1000-w TPO, 6.89-kw ERP, 500-ft. above ground, 1494-ft. above sea level, lat. 36° 41' 25", long. 97° 10' 20".

Transmitter: 4-mi. W of Ponca City.

Equipment: Emcee transmitter; Bogner antenna.

Costs: Plant, \$110,000; yearly operating, \$122,200.

Ownership: Diana K. Hall, 100%.

**Woodward—K23AD**, Frontier Community Communications Inc., Box 309, Woodward 73802.

Technical facilities: 100-w TPO, 1.143-kw ERP, 170-ft. above ground, 2075-ft. above sea level, lat. 36° 26' 06", long. 99° 23' 40".

Transmitter: 11th & Oklahoma Sts., Woodward.

Began operation: May 1983.

Locally originated programming: News; weather; farm information; sports; public affairs programming; 17 hours per day.

Satellite programming: AGDAY; SPN.

Advertising: Yes. Rates: 30 Sec., \$12-\$15.

Equipment: Thomson LGT transmitter; Scala antenna.

Costs: Plant, \$225,000; yearly operating, \$300,000.

Personnel: Kenny Belford, station mgr.

Officers: Frank W. Rees Jr., pres.; Kenny Belford, v.p. & chief operating officer.

Other interests: Principals have undisclosed communications interests.

Represented (legal) by J. K. Edmondson.

Represented (engineering) by Hatfield & Dawson.

## OREGON

**Burns—K09TY**, Kurt J. Petersen & Theresa P. Miller, 2505 W. Wms. Field Rd., Chandler, Ariz. 85224.

Technical facilities: 100-w TPO, 1.4-kw ERP, 210-ft. above ground, 2310-ft. above sea level, lat. 43° 35' 06", long. 119° 03' 38".

**Canyonville**—See Tri-City.

**La Grande—K05HL**, Telecrafter Bcstg. Corp., see Glasgow, Mont.

Technical facilities: 100-w TPO, 2.058-kw ERP, 25-ft. above ground, 4625-ft. above sea level, lat. 45° 26' 23", long. 117° 53' 59".

Transmitter: 2-mi. NE of La Grande on Mt. Harris.

Equipment: Emcee transmitter; Scala antenna.

Costs: Plant, \$59,500; quarterly operating, \$15,000.

**Riddle**—See Tri-City.

**Tri-City/Riddle/Canyonville—K19AD**, Cascade Pacific TV, 2672 N.E. Stephens, Roseburg 97470. Phone: 503-672-0031.

Technical facilities: 1000-w TPO, 19,852-kw ERP, 200-ft. above ground, 2782-ft. above sea level, lat. 43° 00' 13", long. 123° 21' 26".

Transmitter: Sheep Hill, Boomer Hill Rd., Tri-City.

Began operation: May 1982.

Locally originated programming: News; local sports; talk show; local events.

Satellite programming: Christian Bcstg. Network; INN; SPN.

Advertising: Yes. Rates: 30 Sec., \$4-\$50.

Equipment: Emcee transmitter; Scala antenna.

Costs: Plant, \$175,000; quarterly operating, \$67,000.

Personnel: Wayne Hamilton, station mgr.

Principals: David F. Putnam, pres.; Gerald V. Colombo, secy.-treas.; Robert W. Larson.

Other interests: Cascade Pacific owns LPTV station K31AE, Roseburg, Ore.

## TEXAS

**Brownwood—K02MI**, Lynn & Mary Nabers, 1 Texas Ave., Brownwood 76801. Phone: 915-646-3535.

Technical facilities: 10-w TPO, 0.04-kw ERP, 150-ft. above ground, 1623-ft. above sea level, lat. 31° 42' 17", long. 98° 00' 06".

Personnel: Mary Nabers, station mgr.

**Fort Stockton—K05HP**, M & M Telecasting, 5305 Ben Bridge, Fort Worth 76107.

Technical facilities: 100-w TPO, 0.9709-kw ERP, 100-ft. above ground, 3059-ft. above sea level, lat. 30° 58' 15", long. 102° 51' 59".

Transmitter: On communications tower, 6-mi. N of Fort Stockton.

Locally originated programming: Plans news, sports & public affairs.

Satellite programming: Planned.

Advertising: Planned.

Equipment: Emcee transmitter; Bogner antenna.

Costs: Plant, \$59,500; quarterly operating, \$15,000.

Ownership: Don Pierson & Mack Mercer, 50% each.

Other interests: M & M owns KXYL-AM-FM Brownwood; publishes Central Texas Star magazine. Pierson is permittee of KVMX(FM) Eastland, Tex. & is applicant for LPTV station in Eastland, Tex.

Represented (engineering) by Edward M. Johnson & Assoc. Inc.

Starting date: March 1984.

**Huntsville—K05HJ**, Harte-Hanks LPTV Inc., 40 N.E. Loop 410, San Antonio 78216. Phone: 512-344-8000.

Technical facilities: 10-w TPO, 0.04735-kw ERP, 170-ft. above ground, 470-ft. above sea level, lat. 30° 43' 45", long. 95° 33' 08".

Transmitter: 1409 10th St., Huntsville.

Equipment: Emcee transmitter; Bogner antenna.

Costs: Plant, \$65,000; quarterly operating, \$33,000.

Ownership: Harte-Hanks Communications Inc., 100%.

Officers (LPTV Div.): William G. Moll, pres.; Houston H. Harte, Robert G. Marbut, Larry D. Franklin, Bill R. Gullledge & Charles H. Everill, v.p.s; John P. Zanotti, secy.; A. L. Hall, treas.

Other interests: See Group Ownership & Newspaper Ownership of TV Stations.

Represented (engineering) by Edward M. Johnson & Assoc. Inc.

**Pecos—K04MP**, Benjamin B. Moore, see Russellville, Ala.

Technical facilities: 10-w TPO, 0.06195-kw ERP, 150-ft. above ground, 2750-ft. above sea level, lat. 31° 23' 28", long. 103° 26' 00".

Transmitter: 4-mi. SE of Pecos off Hwy. 1450.

Equipment: Emcee transmitter; Bogner antenna.

Costs: Plant, \$60,500; quarterly operating, \$15,000.

**Quitaque**—See Turkey.

**Sulphur Springs—K18AL**, Jack W. Butler, 11060 Cashmere St., Los Angeles, Cal. 90049.

Technical facilities: 1000-w TPO, 38.4648-kw ERP, 500-ft. above ground, 1130-ft. above sea level, lat. 33° 07' 54", long. 95° 50' 06".

Transmitter: 0.5-mi. SW of intersection of Hwys. 499 & 275, Sulphur Springs.

Equipment: Acrodyn transmitter; Bogner antenna.

Costs: Plant, \$38,750; yearly operating, \$61,755.

Ownership: Jack W. Butler, 100%.

Represented (legal) by Paul, Hastings, Janofsky & Walker.

Represented (engineering) by Moffet, Larson & Johnson.

**Uvalde—K26AF**, Elcio Salgado & Brunhilda Salgado Co., 2374 Atlantic Blvd., Wantagh, N.Y. 11793.

Technical facilities: 10-w TPO, 0.0535-kw ERP, 100-ft. above ground, 1055-ft. above sea level, lat. 29° 15' 40.5", long. 99° 44' 51.4".

Transmitter: 3.5-mi. E of Uvalde on Hacienda Rd.

Equipment: Emcee transmitter; Scientific-Atlanta antenna.

Costs: Plant, \$22,000; yearly operating, \$3,000.

Principals: Elcio & Brunhilda Salgado; Juanita Torres De McVera.

Represented (engineering) by Agape TV Media (San Benito, Tex.).

**Uvalde—K30AI**, Area Christian TV Station, 122 E. Calera St., Uvalde 78801.

## Low Power Television Stations



5970 W. 60th Avenue  
ARVADA, COLORADO 80003  
303-423-1652  
LPTV Transmitters • TV & FM Translators • Television Technology  
Division • Wilkinson Radio Division • Satellite Technology Division

An International Company  
Serving Radio and Television

Ownership: Michael W. Monroe, pres.; Mattice F. Harris, v.p.-secy., 30%; Van P. Newell, treas.; Ronald J. Malik, 70%.  
Other interests: Malik is applicant for numerous LPTV stations.

Represented (engineering) by Frank A. Thatcher Assoc.

**Eastsound/Ferndale—K69DO**, Response Bcstg. Corp., 6606 Sunset Blvd., Los Angeles 90028.

Technical facilities: 100-w TPO, 3.44-kw ERP, 403-ft. above ground, 2674-ft. above sea level, lat. 48° 41' 48", long. 122° 50' 24".

Transmitter: Mt. Constitution, Orcas Island.

Equipment: LGT transmitter; Bogner antenna.

Costs: Plant, \$197,300; quarterly operating, \$142,650.

Officers: Lance E. Drummond, chmn.; Howard Miller, pres. & CEO; Peter W. Dauterire, Lawrence Rogow & Garry A. Spire, v.p.s.; Edward Maddox, secy.; Channing D. Johnson, treas.

Represented (legal) by Berg, Spire, Miller & Fraade.

Represented (engineering) by Donald S. Wilson.

**East Wenatchee—See Wenatchee.**

**Ferndale—See Eastsound.**

**Pateros/Brewster—K15AH**, OK-TV Inc., 818 Plazaway N.E., Brewster 98812.

100-w TPO, 1.3536-kw ERP, 60-ft. above ground, 5100-ft. above sea level, lat. 48° 01' 44", long. 119° 58' 36".

Transmitter: On Goat Mtn., approx. 4.1-mi. SW of Pateros.  
Equipment: Television Technology transmitter; Scala antenna.

Costs: Plant, \$110,000; yearly operating, \$20,000.

Principals: Donald J. Ervin Jr., pres.; Ronald A. Anderson, secy.-treas.

Represented (engineering) by Garr N. Johnson (Brewster, Wash.).

**Wenatchee/East Wenatchee—K30AJ**, Read Bcstg., 960 Valley Mall Pkwy., East Wenatchee 98801.

Technical facilities: 100-w TPO, 0.679-kw ERP, 17-ft. above ground, 2037-ft. above sea level, lat. 47° 22' 52", long. 120° 17' 16".

Transmitter: Northern most point of Wenatchee Heights, 1.5-mi. from Wenatchee & East Wenatchee.

Equipment: Acrodyne transmitter; Scala antenna.

Costs: Plant, \$25,000; quarterly operating, \$1,000.

Ownership: Thomas Read, 100%.

Other interests: Read is permittee of KTRW(FM) East Wenatchee & has interest in Mid-Columbia Bcstg. Inc., licensee of KULE(AM) Ephrata, Wash.

Represented (legal) by Haley, Bader & Potts.

Represented (engineering) by George M. Frese (East Wenatchee, Wash.).

### WISCONSIN

**Adams—W64AU**, Adams S.T.V. Inc., 300 E. Green Bay St., Box 210, Shawano 54166.

Technical facilities: 1000-w TPO, 15.5-kw ERP, 173-ft. above ground, 1423-ft. above sea level, lat. 43° 59' 16", long. 89° 49' 05".

### WYOMING

**Rawlins—K03GE**, William C. Sniffin, 188 N. 3rd St., Lander 82520.

Technical facilities: 10-w TPO, 0.1365-kw ERP, 41-ft. above ground, 8041-ft. above sea level, lat. 41° 40' 48", long. 107° 14' 12".

Transmitter: 7-mi. S of Rawlins city limits.

Equipment: Emcee transmitter; Bogner antenna.

Costs: Plant, \$59,500; quarterly operating, \$15,000.

Ownership: William C. Sniffin, 100%.

**Rock River—K11QM**, Town of Rock River, Box 280, Rock River 82083.

Technical facilities: 10-w TPO, 0.079-kw ERP, 27-ft. above ground, 7394-ft. above sea level, lat. 41° 42' 24", long. 105° 54' 53".

Transmitter: 4-mi. SW of Rock River.

Technical facilities: 10-w TPO, 0.0535-kw ERP, 100-ft. above ground, 1055-ft. above sea level, lat. 29° 15' 40.5", long. 99° 44' 51.4".

Transmitter: 3.5-mi. E of Uvalde on Hacienda Rd.

Equipment: Emcee transmitter; Scientific-Atlanta antenna.

Costs: Plant, \$22,000; yearly operating, \$3,000.

Board of directors: Carlos Ortiz Sr., Charles A. Vargulish, Lloyd Brown.

Represented (engineering) by Carlos Ortiz.

**Uvalde—K48AS**, Area Christian TV Station, see Uvalde, Tex.

Technical facilities: 10-w TPO, 0.0535-kw ERP, 100-ft. above ground, 1055-ft. above sea level, lat. 29° 15' 40.5", long. 99° 44' 51.4".

Transmitter: 3.5-mi. E of Uvalde on Hacienda Rd.

Equipment: Emcee transmitter; Scientific-Atlanta antenna.

Costs: Plant, \$22,000; yearly operating, \$3,000.

### UTAH

**Bloomington—See St. George.**

**Cedar City—K22AF**, Spectrum Press Inc., Box 430, Bountiful 84010.

Technical facilities: 100-w TPO, 0.09227-kw ERP, 100-ft. above ground, 5600-ft. above sea level, lat. 37° 41' 59", long. 113° 03' 34".

Transmitter: Communications tower, 1.2-mi. NNE of center of Cedar City.

Equipment: Emcee transmitter; Bogner antenna.

Costs: Plant, \$60,500; quarterly operating, \$15,000.

Ownership: R. Gail Stahle, pres., 100%.

Represented (engineering) by Edward M. Johnson & Assoc. Inc.

**Duchesne County—See Myton.**

**Ephraim—See Manti.**

**Gunlock—See Mesquite, Nev.**

**Ivins—See St. George.**

**Manti/Ephraim—K28AG**, Sanpete TV Corp., 3882 South 850 West, Bountiful 84010.

Technical facilities: 100-w TPO, 9.419-kw ERP, 20-ft. above ground, 6095-ft. above sea level, lat. 39° 12' 06", long. 111° 43' 39".

**Millard County—See Delta.**

**Moab—K02MD**, Spectrum Press Inc., see Cedar City, Utah.

Technical facilities: 100-w TPO, 0.4857-kw ERP, 180-ft. above ground, 4205-ft. above sea level, lat. 38° 35' 07", long. 109° 33' 42".

Transmitter: 1-mi. NW of center of Moab.

Equipment: Emcee transmitter; Bogner antenna.

Costs: Plant, \$60,500; quarterly operating, \$15,000.

**Price—K21AE**, Spectrum Press Inc., see Cedar City, Utah.

Technical facilities: 100-w TPO, 0.929-kw ERP, 100-ft. above ground, 5667-ft. above sea level, lat. 39° 36' 38", long. 110° 48' 47".

Transmitter: On communications tower, 0.75-mi. N of center of Price.

Equipment: Emcee transmitter; Bogner antenna.

Costs: Plant, \$60,500; quarterly operating, \$15,000.

**Myton/Rural Duchesne County—K43AE**, KUTV Inc., see Glenwood Springs, Colo.

Technical facilities: 100-w TPO, 3.916-kw ERP, 42-ft. above ground, 10,057-ft. above sea level, lat. 40° 21' 45", long. 110° 47' 31".

Transmitter: 5-mi. W of Tabiona on Tabby Mtn. translator site.

Began operation: March 1983.

Equipment: Television Technology transmitter; Scala antenna.

Costs: Plant, \$51,975; yearly operating, \$20,000.

**Veyo—See Mesquite, Nev.**

### WASHINGTON

**Brewster—See Pateros.**

**Aberdeen—K55DO**, Malik-Harris Corp., 2907 Morgan Rd., Ceres, Cal. 95307.

Technical facilities: 100-w TPO, 1.75-kw ERP, 144-ft. above ground, 294-ft. above sea level, lat. 46° 56' 00", long. 123° 43' 49".

Transmitter: Morrison Rd., 2-mi. S of Cosmopolis.

Equipment: Emcee transmitter; Bogner antenna.

Costs: Plant, \$113,500; quarterly operating, \$25,900.

## **Low Power Television Stations**

### **WYOMING—(Continued)**

Satellite programming: **Planned.**

Equipment: Television Technology transmitter; Cushcraft antenna.

Costs: Plant, \$20,000; yearly operating, \$300.

Ownership: Town of Rock River; Ted Nelson, mayor; David Lemler, pres. of council.

### **VIRGIN ISLANDS**

Christiansted—W45AB, Caribbean Center for Understanding Media, Box 1037 Kingshill, St. Croix 00850.

Technical facilities: 1000-w TPO, 50.76-kw ERP, 80-ft. above ground, 1170-ft. above sea level, lat 17° 45' 24", long. 64° 47' 59".

# **THE TED HEPBURN COMPANY**

**Media Brokerage Specialist CATV, TV and Radio**

**Ted Hepburn, President Todd Hepburn, VP, CATV Division  
Heidi Hepburn Jebson, VP, Small Markets**

**P.O. Box 42401, Cincinnati, Ohio 45242 (513) 791-8730**



# Television Translator Stations

As of September 1983

VHF and UHF Channels

Dagger (†) preceding a listing indicates station(s) are licensed. Asterisk (\*) preceding a listing indicates construction permits(s). Absence of symbols indicates application only. When a community has a translator licensed and another with a construction permit only, these symbols precede call letters.

Transmitter power output (TPO) is given at end of each listing; all translators are one watt (1-W), unless otherwise indicated.

Channel numbers are contained in call letters: For example, Ch. 3 is indicated for Clearwater, Alaska by K03AB. Call letters and location of station repeated are in parentheses.

This listing includes all existing & proposed translator stations, including those which are owned & operated by television stations.

## ALABAMA

- †Andalusia—W55AR, Southeast Alabama Bcstg. Co. Inc., Box 6237, Dothan (WDHN Ch. 18 Dothan)—100-W.
- Birmingham—Ch. 52, Neighborhood TV Co. Inc., Box 22073, Phoenix, Ariz. (KUSK Ch. 7 Prescott, Ariz. via satellite)—100-w.
- †Cahaba Heights, Mountain Brook & Vestavia Hills—W78AI, Roy H. Park Bcstg. of Birmingham Inc., Box 6146 (WBMG Ch. 42 Birmingham)—100-w. Requests CP for switch from Ch. 78 to Ch. 68.
- †Guin—W74AL, Ala. ETV Commission see Jackson (WFIQ Ch. 36 Florence)—100-w.
- †Hamilton—W70AN, Ala. ETV Commission, see Jackson (WFIQ Ch. 36 Florence)—100-w.
- \*Jackson—W58AJ, Alabama ETV Commission, 2101 Magnolia Ave, Birmingham (WIIQ Ch. 41 Demopolis)—100-w.
- Mobile—Ch. 55, Neighborhood TV Co. Inc., see Birmingham (KUSK Ch. 7 Prescott, Ariz. via satellite)—100-w.
- †Mobile—W69AU, Barbara J. & Horace Ward Jr., 7316 Helmsdale Rd., Bethesda, Md. (WRBV Ch. 65 Vineland, N.J. via satellite)—100-w.
- Montgomery—Ch. 61, Ronald D. & Artelia G. Fleming, 11 Heritage Mews, 1027 Valley Forge Rd., Devon, Pa. (WRBV Ch. 65 Vineland, N.J. via Westar III)—100-w.
- Mountain Brook—See Cahaba Heights.
- Vestavia Hills—See Cahaba Heights.
- †Winfield—W72AH, Ala. ETV Commission, see Jackson (WFIQ Ch. 36 Florence)—100-w.

## ALASKA

- †Adak—K04LY, State of Alaska, Dept. of Public Works, 338 Denali St., 102 MacKay Bldg., Anchorage (KTUU-TV Ch. 2, KTVA Ch. 11, KIMO Ch. 13 Anchorage; KYUK-TV Ch. 4 Bethel; KUAC-TV Ch. 9 Fairbanks; KTOO-TV Ch. 3 Juneau)—10-w. Note: Future references to this listing imply that those stations are licensed to the State of Alaska to repeat the above stations.
- Airport area, Auke Bay, Gastineau Channel & Mendenhall Glacier area—K11OX, The Alaska 13 Corp., 2700 E. Tudor Rd., Anchorage (KJUD Ch. 8 Juneau).
- †Akutan—K04LK, State of Alaska, see Adak (KTUU-TV Ch. 2, KAKM Ch. 7, KTVA Ch. 11, KIMO Ch. 13 Anchorage; KYUK-TV Ch. 4 Bethel; KUAC-TV Ch. 9 Fairbanks; KTOO-TV Ch. 3 Juneau).
- Alakanuk—Ch. 4, Alakanuk City Council, Box 51, Alakanuk (KTUU-TV Ch. 2, KAKM Ch. 7, KTVA Ch. 11, KIMO Ch. 13 Anchorage; KTOO-TV Ch. 3 Juneau; KYUK-TV Ch. 4 Bethel; KUAC-TV Ch. 9 Fairbanks)—10-w.
- †Aleknagik—K08HU, State of Alaska, Dept. of Public Works, see Adak (AFTV Ch. 8 King Salmon AFB)—10-w.
- †Allakaket—K02KB, Allakaket City Council, Allakaket (KAKM Ch. 7, KTUU-TV Ch. 2, KIMO Ch. 13, KTVA Ch. 11 Anchorage; KYUK-TV Ch. 4 Bethel; KUAC-TV Ch. 9 Fairbanks; KTOO-TV Ch. 3 Juneau all via satellite)—10-w.
- †Alukanuk—K10KV, Bethel Bcstg. Inc., see Aniak (KYUK-TV Ch. 4 Bethel)—10-w.
- †Alukanuk & Mountain Village—K03EA, Bethel Bcstg. Inc., see Aniak (KYUK-TV Ch. 4 Bethel)—10-w.
- †Alyeska—K04GP, State of Alaska, see Adak (KTUU-TV Ch. 2 Anchorage)—10-w.
- †Ambler—K07OM, Village of Ambler, Ambler (KTUU-TV Ch. 2, KAKM Ch. 7, KTVA Ch. 11 & KIMO Ch. 13 Anchorage)—10-w.
- \*Anaktuvik—K04IX, North Slope Borough School Board, see Barrow (KAKM Ch. 7 Anchorage; KYUK-TV Ch. 4 Bethel; KUAC-TV Ch. 9 Fairbanks)—10-w.
- †Anchorage—K13TR, State of Alaska, see Adak (KIMO Ch. 13 Anchorage)—10-w.
- †Anchor Point—K10IG, K59AR, K62AM, State of Alaska, see Adak (KTVA Ch. 11, KTUU-TV Ch. 2 & KTVA Ch. 11 Anchorage)—10-w each.
- \*Anchor Point—K53AF, State of Alaska, see Adak (KIMO Ch. 13 Anchorage)—10-w.
- †Anchor Point—K51AF, Alaska Public TV Inc., see Bird Point (KAKM Ch. 7 Anchorage)—10-w.
- Anchor Point—See Ninilchik.
- †Angoon—K07SS, State of Alaska, see Adak (KTUU-TV Ch. 2, KAKM Ch. 7, KTVA Ch. 11 & KIMO Ch. 13 Anchorage; KTOO-TV Ch. 3 Juneau; KYUK-TV Ch. 4 Bethel & KUAC-TV Ch. 9 Fairbanks)—10-w.
- †Angoon—K02JI, Angoon Public Schools, 308 G St., Anchorage Holds CP to add KYUK-TV Ch. 4 Bethel & KUAC-TV Ch. 9 Fairbanks to present primary stations.
- †Aniak—K11QN, State of Alaska, see Adak (KTUU-TV Ch. 2, KAKM Ch. 7, KTVA Ch. 11, KIMO Ch. 13 Anchorage; KYUK-TV Ch. 4 Bethel; KUAC-TV Ch. 9 Fairbanks; KTOO-TV Ch. 3 Juneau).
- †Aniak, Kalskag & Russian Mission—K13MX, Bethel Bcstg. Inc., Box 468, Bethel (KYUK-TV Ch. 4 Bethel)—10-w.
- †Anvik—K02JY, City of Anvik, General Delivery (KTUU-TV Ch. 2, KAKM Ch. 7, KTVA Ch. 11 & KIMO Ch. 13 Anchorage; KYUK-TV Ch. 4 Bethel; KUAC-TV Ch. 9 Fairbanks; KTOO-TV Ch. 3 Juneau)—10-w.
- †Arctic—K04LI, State of Alaska, see Adak (KTUU-TV Ch. 2, KAKM Ch. 7, KTVA Ch. 11, KIMO Ch. 13 Anchorage; KYUK-TV Ch. 4 Bethel; KUAC-TV Ch. 9 Fairbanks; KTOO-TV Ch. 3 Juneau).
- †Atigun Pipeline Camp—K07MB, Channel 2 Bcstg. Co., Box 2880, Anchorage (KTTU-TV Ch. 2 & KTVF Ch. 11 Fairbanks)—10-w.
- †Atigun Pipeline Camp—K07MR, Northern TV Inc., see Clearwater (KTTU-TV Ch. 2 & KTVF Ch. 11 Fairbanks)—10-w.
- †Atka—K04LJ, State of Alaska, see Adak (KTUU-TV Ch. 2, KAKM Ch. 7, KTVA Ch. 11, KIMO Ch. 13 Anchorage; KYUK-TV Ch. 4 Bethel; KUAC-TV Ch. 9 Fairbanks; KTOO-TV Ch. 3 Juneau).
- †Atlantic Richfield Co. Base Camp & Prudhoe Bay—K10JU, Northern TV Inc., see Clearwater (KTUU-TV Ch. 2 & KTVA Ch. 11 Anchorage; KTVF Ch. 11 Fairbanks)—10-w.
- \*Atlantic Richfield Co. Base Camp & Prudhoe Bay—K10KD, Channel 2 Bcstg. Co., see Atigun Pipeline Camp (KTUU-TV Ch. 2 & KTVA Ch. 11 Anchorage; KTTU-TV Ch. 2 & KTVF Ch. 11 Fairbanks)—10-w.
- Auke Bay—See Airport area.
- Auke Bay—See also Mendenhall Valley.
- Auke Bay & Mendenhall Valley—Ch. 6, Capital Community Bcstg. Inc., 224 4th St, Juneau (KTOO-TV Ch. 3 Juneau)—10-w.
- †Barrow—K11NN, North Slope Borough School Board, N.S.B. School District, Box 169 (KYUK-TV Ch. 4 Bethel; KUAC-TV Ch. 9 Fairbanks; KAKM Ch. 7 Anchorage)—10-w.



# Translators

## ALASKA—(Continued)

Barter Island—See Kaktovik.

†Beaver—K04LC, State of Alaska, see Adak (KTUU-TV Ch. 2, KAKM Ch. 7, KTVA Ch. 11, KIMO Ch. 13 Anchorage; KYUK-TV Ch. 4 Bethel; KUAC-TV Ch. 9 Fairbanks; KTOO-TV Ch. 3 Juneau).

Bethel—Ch. 2, City of Bethel, 308 G St., #306, Anchorage (KAKM Ch. 7, KTUU-TV Ch. 2, KIMO Ch. 13 & KTVA Ch. 11 Anchorage)—10-w.

†Bettles—K13TE, State of Alaska, see Adak (KTUU-TV Ch. 2, KAKM Ch. 7, KTVA Ch. 11 & KIMO Ch. 13 Anchorage; KTOO-TV Ch. 3 Juneau; KYUK-TV Ch. 4 Bethel & KUAC-TV Ch. 9 Fairbanks)—10-w.

†Bill Moore's & New Hamilton—K13OA, Bethel Bcstg. Inc., see Aniak (KYUK-TV Ch. 4 Bethel)—5-w.

\*Birch Creek—K13SY, State of Alaska, see Adak (KTUU-TV Ch. 2, KAKM Ch. 7, KTVA Ch. 11 & KIMO Ch. 13 Anchorage; KTOO-TV Ch. 3 Juneau; KYUK-TV Ch. 4 Bethel & KUAC-TV Ch. 9 Fairbanks)—10-w.

†Bird Point & Girdwood—K67AY, Alaska Public TV Inc., 3211 Providence Dr., Anchorage (KAKM Ch. 7 Anchorage)—10-w.

†Bird Point & Girdwood—K09HG, State of Alaska, see Adak (KTUU-TV Ch. 2 Anchorage)—10-w.

†Bird Point & Girdwood—K57BQ, State of Alaska, see Adak (KTVA Ch. 11 Anchorage)—10-w.

†BP Alaska Camp & Prudhoe Bay—K08IZ, Northern TV Inc., see Clearwater (KTUU-TV Ch. 2 & KTVA Ch. 11 Anchorage; KTVF Ch. 11 Fairbanks)—100-w.

†Buckland—K04LU, State of Alaska, see Adak (KTUU-TV Ch. 2, KAKM Ch. 7, KTVA Ch. 11, KIMO Ch. 13 Anchorage; KYUK-TV Ch. 4 Bethel; KUAC-TV Ch. 9 Fairbanks; KTOO-TV Ch. 3 Juneau).

†Camp Lonely—K07NX, Northern TV Inc., see Clearwater (KTUU-TV Ch. 2 & KTVA Ch. 11 Anchorage; KTVF Ch. 11 Fairbanks)—10-w.

\*Camp Lonely—K07OE, Channel 2 Bcstg. Co., see Atigun Pipeline Camp (KTUU-TV Ch. 2 & KTVA Ch. 11 Anchorage; KTTU-TV Ch. 2 & KTVF Ch. 11 Fairbanks)—10-w.

Cantwell—Ch. 2, State of Alaska Division of Communication, 5900 E. Taylor Rd., Anchorage (KTUU-TV Ch. 2, KAKM Ch. 7, KTVA Ch. 11, KIMO Ch. 13 Anchorage; KYUK-TV Ch. 4 Bethel; KUAC-TV Ch. 9 Fairbanks; KTOO-TV Ch. 3 Juneau all via satellite)—10-w.

†Cape Newenham & Kongiganak—K10JN, Bethel Bcstg. Inc., see Aniak (KYUK-TV Ch. 4 Bethel)—5-w.

†Cape Pole—K09NP, Southeast Island School District, Office of Governor, Telecommunications Pouch AC, Juneau (KAKM Ch. 7, KTUU-TV Ch. 2, KIMO Ch. 13 & KTVA Ch. 11 Anchorage)—10-w.

†Captain's Bay (2-mi. S of Unalaska)—K08IW, Unalaska City School District, Unalaska Schools, Unalaska (KYUK-TV Ch. 4 Bethel).

Chalkyitsik—Ch. 4, Chalkyitsik Village Council, General Delivery (KUAC-TV Ch. 9 Fairbanks; KYUK-TV Ch. 4 Bethel; KTOO-TV Ch. 3 Juneau; KAKM Ch. 7, KIMO Ch. 13, KTUU-TV Ch. 2 & KTVA Ch. 11 Anchorage)—10-w.

†Chandalar Pipeline Camp—K07MC, Channel 2 Bcstg. Co., see Atigun Pipeline Camp (KTTU-TV Ch. 2 & KTVF Ch. 11 Fairbanks)—10-w.

†Chandalar Pipeline Camp—K07MS, Northern TV Inc., see Clearwater (KTTU-TV Ch. 2 & KTVF Ch. 11 Fairbanks)—10-w.

†Chefnak—K04MK, State of Alaska, see Adak (KTVA Ch. 11, KTUU-TV Ch. 2, KIMO Ch. 13, KAKM Ch. 7 Anchorage; KTOO-TV Ch. 3 Juneau; KYUK-TV Ch. 4 Bethel; KUAC-TV Ch. 9 Fairbanks)—10-w.

†Chevak & Hooper Bay—K12KE, Bethel Bcstg. Inc., see Aniak (KYUK-TV Ch. 4 Bethel)—10-w.

Chevak—Ch. 9, City of Chevak, Box 6083, Chevak (KTUU-TV Ch. 2, KAKM Ch. 7, KTVA Ch. 11, KIMO Ch. 13 Anchorage; KYUK-TV Ch. 4 Bethel; KUAC-TV Ch. 9 Fairbanks; KTOO-TV Ch. 3 Juneau all via satellite)—10-w.

†Chignik—K02LK, State of Alaska, see Adak (KTUU-TV Ch. 2, KAKM Ch. 7, KTVA Ch. 11, KIMO Ch. 13 Anchorage; KYUK-TV Ch. 4 Bethel; KUAC-TV Ch. 9 Fairbanks; KTOO-TV Ch. 3 Juneau).

\*Chistochina—K09PX, State of Alaska, Division of Communications, see Cantwell (KTVA Ch. 11, KTUU-TV Ch. 2, KIMO Ch. 13, KAKM Ch. 7 Anchorage; KTOO-TV Ch. 3 Juneau; KYUK-TV Ch. 4 Bethel; KUAC-TV Ch. 9 Fairbanks via satellite)—10-w.

†Chitina—K09NF, Village of Chitina, Chitina (KTUU-TV Ch. 2, KAKM Ch. 7, KTVA Ch. 11 & KIMO Ch. 13 Anchorage)—10-w.

Chuathbaluk—Ch. 9, Chuathbaluk City Council, General Delivery, Chuathbaluk (KTUU-TV Ch. 2, KAKM Ch. 7, KTVA Ch. 11 & KIMO Ch. 13 Anchorage; KYUK-TV Ch. 4 Bethel; KUAC-TV Ch. 9 Fairbanks; KTOO-TV Ch. 3 Juneau)—10-w.

†Circle—K09TT, State of Alaska, see Adak (KTUU-TV Ch. 2, KAKM Ch. 7, KTVA Ch. 11 & KIMO Ch. 13 Anchorage; KTOO-TV Ch. 3 Juneau; KYUK-TV Ch. 4 Bethel & KUAC-TV Ch. 9 Fairbanks)—10-w.

†Circle Hot Springs—K04ML, State of Alaska, see Adak (KTUU-TV Ch. 2, KAKM Ch. 7, KTVA Ch. 11, KIMO Ch. 13 Anchorage; KYUK-TV Ch. 4 Bethel; KUAC-TV Ch. 9 Fairbanks; KTOO-TV Ch. 3 Juneau).

†Clam Gulch & Homesites extending along Sterling Hwy.—K39AA, Alaska Public TV Inc., see Bird Point (KAKM Ch. 7 Anchorage)—10-w.

†Clearwater, Delta Junction & Ft. Greeley—K07NJ, Northern TV Inc., Box 2200, Anchorage (KTVF Ch. 11 Fairbanks)—10-w.

†Clover Passage (coastal area)—K07NN, North Tongass TV Inc., Box A-17, Ward Cove (CFTK-TV-1 Ch. 6 Prince Rupert, B.C.).

†Coffman Cove—K13SZ, State of Alaska, see Adak (KTUU-TV Ch. 2, KAKM Ch. 7, KTVA Ch. 11 & KIMO Ch. 13 Anchorage; KTOO-TV Ch. 3 Juneau; KYUK-TV Ch. 4 Bethel & KUAC-TV Ch. 9 Fairbanks)—10-w.

†Cohoe, Kalifonsky & Kasilof—K61AN, K64AN, State of Alaska, see Adak (KTUU-TV Ch. 2 & KTVA Ch. 11 Anchorage)—10-w.

†Cold Bay—K02LL, State of Alaska, see Adak (KTUU-TV Ch. 2, KAKM Ch. 7, KTVA Ch. 11, KIMO Ch. 13 Anchorage; KYUK-TV Ch. 4 Bethel; KUAC-TV Ch. 9 Fairbanks; KTOO-TV Ch. 3 Juneau).

†Cooper's Landing—K02KT, Cooper's Landing Lions Club, Box 789, Cooper's Landing (KAKM Ch. 7, KTUU-TV Ch. 2, KIMO Ch. 13, KTVA Ch. 11 Anchorage; KYUK-TV Ch. 4 Bethel; KUAC-TV Ch. 9 Fairbanks; KTOO-TV Ch. 3 Juneau via satellite)—10-w.

†Cooper's Landing & Upper Kenai River area—K04DS, Channel 2 Bcstg. Co., see Atigun Pipeline Camp (KTUU-TV Ch. 2 Anchorage)—10-w.

†Copper Center—K04FO, Wrangell Mountain TV & Radio Club, Box 327, Glenallen (KTTU-TV Ch. 2 Fairbanks).

†Copper Center & Kenny Lake (areas S)—K09IZ, Channel 2 Bcstg. Co., see Atigun Pipeline Camp (KTTU-TV Ch. 2 Fairbanks)—10-w.

Cordova—Ch. 9, City of Cordova, c/o Office of Telecommunications, Pouch AC, Juneau (KTVA Ch. 11, KENI-TV Ch. 2, KIMO Ch. 13 & KAKM Ch. 7 Anchorage; KTOO-TV Ch. 3 Juneau)—10-w.

\*Craig—K13TP, State of Alaska, see Adak (KTUU-TV Ch. 2, KAKM Ch. 7, KTVA Ch. 11 & KIMO Ch. 13 Anchorage; KTOO-TV Ch. 3 Juneau; KYUK-TV Ch. 4 Bethel & KUAC-TV Ch. 9 Fairbanks)—10-w.

Crazy Horse Pipeline Camp—Ch. 7 (pending), Midnight Sun Bcstrs. Inc., see Airport area (KTTU-TV Ch. 2 & KTVF Ch. 11 Fairbanks)—10-w.

†Crooked Creek—K03EH, Bethel Bcstg. Inc., see Aniak (KYUK-TV Ch. 4 Bethel).

†Crooked Creek—K07QG, Crooked Creek Traditional Council, General Delivery, Crooked Creek (KUAC-TV Ch. 9 Fairbanks; KYUK-TV Ch. 4 Bethel; KTOO-TV Ch. 3 Juneau; KTUU-TV Ch. 2, KAKM Ch. 7, KTVA Ch. 11, KIMO Ch. 13 Anchorage)—10-w. Holds CP to switch to Ch. 13.



5970 W. 60th Avenue  
ARVADA, COLORADO 80003  
303-423-1652

An International Company  
Serving Radio and Television

LPTV Transmitters • TV & FM Translators • Television Technology  
Division • Wilkinson Radio Division • Satellite Technology Division

†Delta Junction—K05FI, U. of Alaska, Fine Arts Complex, Fairbanks (KUAC-TV Ch. 9 Fairbanks)—10-w.

Delta Junction—See also Clearwater.

†Delta Junction—K13KU, Channel 2 Bcstg. Co., see Atigun Pipeline Camp (KTTU-TV Ch. 2 Fairbanks)—10-w.

†Delta Pipeline Camp—K55AS, Channel 2 Bcstg. Co., see Atigun Pipeline Camp (KTTU-TV Ch. 2 & KTVF Ch. 11 Fairbanks).

†Delta Pipeline Camp—K55AT, Northern TV Inc., see Clearwater (KTTU-TV Ch. 2 & KTVF Ch. 11 Fairbanks).

†Dietrich Pipeline Camp—K07MD, Channel 2 Bcstg. Co., see Atigun Pipeline Camp (KTTU-TV Ch. 2 & KTVF Ch. 11 Fairbanks)—10-w.

†Dietrich Pipeline Camp—K07MT, Northern TV Inc., see Clearwater (KTTU-TV Ch. 2 & KTVF Ch. 11 Fairbanks)—10-w.

†Dillingham & Wood River—K02GU, State of Alaska, see Adak (AFTV Ch. 8 King Salmon Air Force Base)—10-w.

†Dillingham—K10LD, State of Alaska, see Adak (KAKM Ch. 7, KTUU-TV Ch. 2 & KTVA Ch. 11 Anchorage). Requests modification of CP to add KYUK-TV Ch. 4 Bethel; KTOO-TV Ch. 3 Juneau & KIMO Ch. 13 Anchorage; increase power to 100-w.

†Diomede—K07OS, City of Diomede, Office of Governor-Telecommunications, Pouch AC, Juneau (KAKM Ch. 7, KTUU-TV Ch. 2, KIMO Ch. 13 & KTVA Ch. 11 Anchorage)—10-w.

†Dot Lake—K07RU, State of Alaska, see Adak (KTUU-TV Ch. 2, KAKM Ch. 7, KTVA Ch. 11, KIMO Ch. 13 Anchorage; KYUK-TV Ch. 4 Bethel; KUAC-TV Ch. 9 Fairbanks; KTOO-TV Ch. 3 Juneau).

†Douglas/Juneau—K13OC, The Alaska 13 Corp., see Airport area (KJUD Ch. 8 Juneau)—10-w.

Dutch Harbor—See Unalaska.

†Eagle River Road—K58BH, State of Alaska, see Adak (KTVA Ch. 11 Anchorage).

†Eagle River Road—K55DC, State of Alaska, see Adak (KTUU-TV Ch. 2 Anchorage).

†Eagle River Road—K61CB, State of Alaska, see Adak (KIMO Ch. 13 Anchorage).

†Eagle Village—K04LX, State of Alaska, see Adak (KTUU-TV Ch. 2, KAKM Ch. 7, KTVA Ch. 11, KIMO Ch. 13 Anchorage; KYUK-TV Ch. 4 Bethel; KUAC-TV Ch. 9 Fairbanks; KTOO-TV Ch. 3 Juneau).

†Eek & Tuntutullak—K07LR, Bethel Bcstg. Inc., see Aniak (KYUK-TV Ch. 4 Bethel)—10-w.

†Egegik—K09SK, State of Alaska, see Adak (KTUU-TV Ch. 2, KAKM Ch. 7, KTVA Ch. 11, KIMO Ch. 13 Anchorage; KYUK-TV Ch. 4 Bethel; KUAC-TV Ch. 9 Fairbanks; KTOO-TV Ch. 3 Juneau).

†Eight Fathoms Bight—K13TG, State of Alaska, see Adak (KTUU-TV Ch. 2, KAKM Ch. 7, KTVA Ch. 11 & KIMO Ch. 13 Anchorage; KTOO-TV Ch. 3 Juneau; KYUK-TV Ch. 4 Bethel & KUAC-TV Ch. 9 Fairbanks)—10-w.

Ekwok—See New Stuyahok.

†Ekwok—K04MS, State of Alaska, see Adak (KTUU-TV Ch. 2, KAKM Ch. 7, KTVA Ch. 11 & KIMO Ch. 13 Anchorage; KTOO-TV Ch. 3 Juneau; KYUK-TV Ch. 4 Bethel & KUAC-TV Ch. 9 Fairbanks)—10-w.

\*Elfin Cove—K13TI, State of Alaska, see Adak (KTUU-TV Ch. 2, KAKM Ch. 7, KTVA Ch. 11 & KIMO Ch. 13 Anchorage; KTOO-TV Ch. 3 Juneau; KYUK-TV Ch. 4 Bethel & KUAC-TV Ch. 9 Fairbanks)—10-w.

†Emmonak—K07OP, Village of Emmonak, Emmonak (KTUU-TV Ch. 2, KAKM Ch. 7, KTVA Ch. 11 & KIMO Ch. 13 Anchorage)—10-w.

\*English Bay—K69DM, State of Alaska, see Adak (KIMO Ch. 13 Anchorage)—20-w.

English Bay—Ch. 43, State of Alaska, Division of Communications, see Cantwell (KTVA Ch. 11 Anchorage)—20-w.

†Ernestine—K04MY, State of Alaska, see Adak (KTUU-TV Ch. 2, KAKM Ch. 7, KTVA Ch. 11, KIMO Ch. 13 Anchorage; KYUK-TV Ch. 4 Bethel; KUAC-TV Ch. 9 Fairbanks; KTOO-TV Ch. 3 Juneau).

Eureka—See Lake Louise.

†False Pass—K04LG, State of Alaska, see Adak (KTUU-TV Ch. 2, KAKM Ch. 7, KTVA Ch. 11, KIMO Ch. 13 Anchorage; KYUK-TV Ch. 4 Bethel; KUAC-TV Ch. 9 Fairbanks; KTOO-TV Ch. 3 Juneau).

†5 Mile Pipeline Camp—K07MF, Channel 2 Bcstg. Co., see Atigun Pipeline Camp (KTTY-TV Ch. 2 & KTVF Ch. 11 Fairbanks)—10-w.

†5 Mile Pipeline Camp—K07MV, Northern TV Inc., see Clearwater (KTTU-TV Ch. 2 & KTVF Ch. 11 Fairbanks)—10-w.

Fort Greeley—See Clearwater.

†Fort Liscum Valdez Pipeline Camp & Keystone Camp—K07NM, Channel 2 Bcstg. Co., see Atigun Pipeline Camp (KTTU-TV Ch. 2 & KTVF Ch. 11 Fairbanks)—10-w.

†Fort Liscum Valdez Pipeline Camp—K07NK, Northern TV Inc., see Clearwater (KTTU-TV Ch. 2 & KTVF Ch. 11 Fairbanks)—10-w.

†Fort Yukon—K02HQ, City of Fort Yukon, Box 50, Fort Yukon (KUAC-TV Ch. 9 Fairbanks & KYUK-TV Ch. 4 Bethel)—10-w.

Franklin Bluff Pipeline Camp—K07LZ, Channel 2 Bcstg. Co., see Atigun Pipeline Camp (KTTU-TV Ch. 2 & KTVF Ch. 11 Fairbanks)—10-w.

†Franklin Bluff Pipeline Camp—K07MP, Northern TV Inc., see Clearwater (KTTU-TV Ch. 2 & KTVF Ch. 11 Fairbanks)—10-w.

†Freshwater Bay—K13TW, State of Alaska, see Adak (KTUU-TV Ch. 2, KAKM Ch. 7, KTVA Ch. 11 & KIMO Ch. 13 Anchorage; KTOO-TV Ch. 3 Juneau; KYUK-TV Ch. 4 Bethel & KUAC-TV Ch. 9 Fairbanks)—10-w.

†Gakona—K13JW, Wrangell Mountain TV & Radio Club, Box 327, Glenallen (KTTU-TV Ch. 2 Fairbanks).

\*Gakona, Glenallen, Gulkana Village & surrounding areas—K03FJ, Wrangell Mountain TV Club Inc., see above (KTVF Ch. 11 Fairbanks)—10-w. Requests CP to change principal community to Gakona & Gulkana Village & add KTVA Ch. 11, KTUU-TV Ch. 2, KIMO Ch. 13 & KAKM Ch. 7 Anchorage; KTTU-TV Ch. 3 Juneau; KYUK-TV Ch. 4 Bethel & KUAC-TV Ch. 9 Fairbanks to primary station.

†Galbraith Pipeline Camp—K07MA, Midnight Sun Bcstrs., see Airport area (KTTU-TV Ch. 2 & KTVF Ch. 11 Fairbanks)—10-w.

†Galbraith Pipeline Camp—K07MQ, Northern TV Inc., see Clearwater (KTTU-TV Ch. 2 & KTVF Ch. 11 Fairbanks)—10-w.

†Galena—K10LJ, City of Galena, Box 149, Galena (KTUU-TV Ch. 2, KAKM Ch. 7, KTVA Ch. 11, KIMO Ch. 13 Anchorage; KTOO-TV Ch. 3 Juneau; KYUK-TV Ch. 4 Bethel; KUAC-TV Ch. 9 Fairbanks)—10-w.

†Gambell—K07ON, Village of Gambell, Gambell (KTUU-TV Ch. 2, KAKM Ch. 7, KTVA Ch. 11 & KIMO Ch. 13 Anchorage)—10-w.

Gastineau Channel—See Airport area.

†Georgetown & Stony River—K10JM, Bethel Bcstg. Inc., see Aniak (KYUK-TV Ch. 4 Bethel)—10-w.

†Girdwood—K05FW, Alaska Public TV Inc., see Bird Point (KAKM Ch. 7 Anchorage)—10-w.

# Translators

## ALASKA—(Continued)

\*Girdwood—K08KA, State of Alaska, see Adak (KTUU-TV Ch. 2, KAKM Ch. 7, KTVA Ch. 11 & KIMO Ch. 13 Anchorage; KTOO-TV Ch. 3 Juneau; KYUK-TV Ch. 4 Bethel & KUAC-TV Ch. 9 Fairbanks)—10-w.

Girdwood—See also Bird Point.

†Girdwood Valley—K12MM, State of Alaska, see Adak (KTVA Ch. 11 Anchorage)—10-w.

†Glenallen—K05HA, State of Alaska, Division of Communications, see Cantwell (KTUU-TV Ch. 2, KAKM Ch. 7, KTVA Ch. 11, KIMO Ch. 13 Anchorage; KTOO-TV Ch. 3 Juneau; KYUK-TV Ch. 4 Bethel; KUAC-TV Ch. 9 Fairbanks)—100-w.

†Glenallen—K07QS, Wrangell Mountain TV Club Inc., see Gakona (WGN-TV Ch. 9 Chicago, via satellite).

Glenallen—See also Gakona.

†Glenallen & Richardson Hwy. (areas N & S)—K04FQ, Wrangell Mountain TV & Radio Club, Box 327, Glenallen (KTTU-TV Ch. 2 Fairbanks). †Glenallen Pipeline Camp—K07ML, Channel 2 Bcstg. Co., see Atigun Pipeline Camp (KTTU-TV Ch. 2 & KTVF Ch. 11 both Fairbanks)—10-w.

†Glenallen Pipeline Camp—K07MY, Northern TV Inc., see Clearwater (KTTU-TV Ch. 2 & KTVF Ch. 11 both Fairbanks)—10-w.

Glenn Hwy.—See Tolsona.

†Goodnews Bay—K09SG, State of Alaska, see Adak (KTUU-TV Ch. 2, KAKM Ch. 7, KTVA Ch. 11, KIMO Ch. 13 Anchorage; KYUK-TV Ch. 4 Bethel; KUAC-TV Ch. 9 Fairbanks; KTOO-TV Ch. 3 Juneau).

†Goodnews Bay—K11MX, Bethel Bcstg. Inc., see Aniak (KYUK-TV Ch. 4 Bethel)—10-w.

†Grayling—K09PC, City of Grayling, General Delivery (KUAC-TV Ch. 9 Fairbanks; KYUK-TV Ch. 4 Bethel; KAKM Ch. 7, KIMO Ch. 13, KTUU-TV Ch. 2 & KTVA Ch. 11 Anchorage)—10-w.

Gulkana Village—See Gakona.

\*Gustavus—K04MR, State of Alaska, see Akak (KTUU-TV Ch. 2, KAKM Ch. 7, KTVA Ch. 11 & KIMO Ch. 13 Anchorage; KTOO-TV Ch. 3 Juneau; KYUK-TV Ch. 4 Bethel & KUAC-TV Ch. 9 Fairbanks)—10-w.

†Haines—K09PD, Lynn Canal Bcstg., Box 245, Haines (KTVA Ch. 11, KTUU-TV Ch. 2, KIMO Ch. 13 & KAKM Ch. 7 Anchorage; KTOO-TV Ch. 3 Juneau)—10-w.

†Haines (north residential area)—K03FM, Lynn Canal Bcstg., see above (KUAC-TV Ch. 9 Fairbanks; KYUK-TV Ch. 4 Bethel; KAKM Ch. 7, KTUU-TV Ch. 2, KIMO Ch. 13 & KTVA Ch. 11 Anchorage)—10-w.

\*Halibut Cove—K08JY, State of Alaska, see Adak (KTUU-TV Ch. 2, KAKM Ch. 7, KTVA Ch. 11 & KIMO Ch. 13 Anchorage; KTOO-TV Ch. 3 Juneau; KYUK-TV Ch. 4 Bethel & KUAC-TV Ch. 9 Fairbanks)—10-w.

†Happy Valley Pipeline Camp—K07MK, Channel 2 Bcstg. Co., see Atigun Pipeline Camp (KTTU-TV Ch. 2 & KTVF Ch. 11 Fairbanks)—10-w.

†Happy Valley Pipeline Camp—K07NA, Northern TV Inc., see Clearwater (KTTU-TV Ch. 2 & KTVF Ch. 11 Fairbanks)—10-w.

†Healy—K07ND, U. of Alaska, see Delta Junction (KUAC-TV Ch. 9 Fairbanks)—10-w.

†Healy, Suntranna & Usibelli—K13MZ, Channel 2 Bcstg. Co., see Atigun Pipeline Camp (KTTU-TV Ch. 2 Fairbanks)—5-w.

†Healy, Suntranna & Usibelli—K04CO, Northern TV Inc., see Clearwater (KTVF Ch. 11 Fairbanks).

†Healy & Usibelli—K06LA, Northern TV Inc., see Clearwater (KTVF Ch. 11 Fairbanks).

\*Hobart Bay—K13TT, State of Alaska, see Adak (KTUU-TV Ch. 2, KAKM Ch. 7, KTVA Ch. 11 & KIMO Ch. 13 Anchorage; KTOO-TV Ch. 3 Juneau; KYUK-TV Ch. 4 Bethel & KUAC-TV Ch. 9 Fairbanks)—10-w.

†Holy Cross—K09NJ, Village of Holy Cross, Holy Cross (KTUU-TV Ch. 2, KAKM Ch. 7, KTVA Ch. 11 & KIMO Ch. 13 Anchorage)—10-w.

†Homer—K07PF, Alaska Public TV Inc., see Bird Point (KAKM Ch. 7 Anchorage)—10-w.

†Homer & Seldovia—K02IB, K04JH, State of Alaska, see Adak (KTUU-TV Ch. 2 Anchorage)—100-w each.

†Homer & Seldovia—K13TR, State of Alaska, see Adak (KIMO Ch. 13 Anchorage)—10-w.

†Hoonah—K04MO, State of Alaska, see Adak (KTUU-TV Ch. 2, KAKM Ch. 7, KTVA Ch. 11 & KIMO Ch. 13 Anchorage; KTOO-TV Ch. 3 Juneau; KYUK-TV Ch. 4 Bethel & KUAC-TV Ch. 9 Fairbanks)—10-w.

†Hooper Bay—K07QD, Hooper Bay City Council, Hooper Bay (KAKM Ch. 7, KTUU-TV Ch. 2, KIMO Ch. 13, KTVA Ch. 11 Anchorage; KYUK-TV Ch. 4 Bethel; KUAC-TV Ch. 9 Fairbanks; KTOO-TV Ch. 3 Juneau all via satellite)—10-w.

Hooper Bay—See Chevak.

†Hughes—K02KC, Hughes Community Council, General Delivery, Hughes (KUAC-TV Ch. 9 Fairbanks; KYUK-TV Ch. 4 Bethel; KTOO-TV Ch. 3 Juneau; KTUU-TV Ch. 2, KAKM Ch. 7, KTVA Ch. 11, KIMO Ch. 13 Anchorage)—10-w.

†Huslia—K04JS, Huslia Village Council, General Delivery (KTUU-TV Ch. 2, KAKM Ch. 7, KTVA Ch. 11 & KIMO Ch. 13 Anchorage; KYUK-TV Ch. 4 Bethel; KUAC-TV Ch. 9 Fairbanks; KTOO-TV Ch. 3 Juneau)—10-w.

†Hydaburg—K02JW, City of Hydaburg, Box 49 (KAKM Ch. 7, KIMO Ch. 13, KTUU-TV Ch. 2 & KTVA Ch. 11 Anchorage; KYUK-TV Ch. 4 Bethel; KUAC-TV Ch. 9 Fairbanks)—10-w.

†Hyder—K04MM, State of Alaska, see Adak (KTUU-TV Ch. 2, KAKM Ch. 7, KTVA Ch. 11 & KIMO Ch. 13 Anchorage; KTOO-TV Ch. 3 Juneau; KYUK-TV Ch. 4 Bethel & KUAC-TV Ch. 9 Fairbanks)—10-w.

†Iguigig—K04ME, State of Alaska, see Adak (KTUU-TV Ch. 2, KAKM Ch. 7, KTVA Ch. 11 & KIMO Ch. 13 Anchorage; KYUK-TV Ch. 4 Bethel; KUAC-TV Ch. 9 Fairbanks; KTOO-TV Ch. 3 Juneau).

†Iliamna—K07RV, State of Alaska, see Adak (KTUU-TV Ch. 2, KAKM Ch. 7, KTVA Ch. 11, KIMO Ch. 13 Anchorage; KYUK-TV Ch. 4 Bethel; KUAC-TV Ch. 9 Fairbanks; KTOO-TV Ch. 3 Juneau).

†Indian Hope—K47AM, State of Alaska, see Adak (KIMO Ch. 13 Anchorage)—10-w.

†Indian Hope—K25AI, State of Alaska, see Adak (KTUU-TV Ch. 2 Fairbanks).

†Isabell Pipeline Camp—K07MJ, Channel 2 Bcstg. co., see Atigun Pipeline Camp (KTTU-TV Ch. 2 & KTVF Ch. 11 both Fairbanks)—10-w.

†Isabell Pipeline Camp—K07MZ, Northern TV Inc., see Clearwater (KTTU-TV Ch. 2 & KTVF Ch. 11 Fairbanks)—10-w.

Juneau—See Douglas.

†Kake—K02IT, Kake Public Schools, Alaska Public Bcstg. Commission, 308 G St., Anchorage (KAKM Ch. 7 Anchorage; KUAC-TV Ch. 9 Fairbanks; KYUK-TV Ch. 4 Bethel)—10-w.

\*Kakhonak—K13TF, State of Alaska, see Adak (KTUU-TV Ch. 2, KAKM Ch. 7, KTVA Ch. 11 & KIMO Ch. 13 Anchorage; KTOO-TV Ch. 3 Juneau; KYUK-TV Ch. 4 Bethel & KUAC-TV Ch. 9 Fairbanks)—10-w.

†Kaktovik (Barter Island)—K04IU, North Slope Borough School Board, see Barrow (KYUK-TV Ch. 4 Bethel; KUAC-TV Ch. 9 Fairbanks; KAKM Ch. 7 Anchorage)—10-w.

Kalifonsky—See Cohoe.

Kalskag—See Aniak.

\*Kalskag—K11RF, State of Alaska, see Adak (KTUU-TV Ch. 2, KAKM Ch. 7, KTVA Ch. 11 & KIMO Ch. 13 Anchorage; KTOO-TV Ch. 3 Juneau; KYUK-TV Ch. 4 Bethel & KUAC-TV Ch. 9 Fairbanks)—10-w.

\*Kaltag—K02KA, Kaltag Village Council, General Delivery (KTUU-TV Ch. 2, KAKM Ch. 7, KTVA Ch. 11 & KIMO Ch. 13 Anchorage; KTOO-TV Ch. 3 Juneau; KYUK-TV Ch. 4 Bethel; KUAC-TV Ch. 9 Fairbanks)—10-w.

†Karluk—K04LS, State of Alaska, see Adak (KTUU-TV Ch. 2, KAKM Ch. 7, KTVA Ch. 11, KIMO Ch. 13 Anchorage; KYUK-TV Ch. 4 Bethel; KUAC-TV Ch. 9 Fairbanks; KTOO-TV Ch. 3 Juneau).

Kasilof—See Ninilchik.

†Kasigluk—K02LZ, State of Alaska, see Adak (KTUU-TV Ch. 2, KAKM Ch. 7, KTVA Ch. 11 & KIMO Ch. 13 Anchorage; KTOO-TV Ch. 3 Juneau; KYUK-TV Ch. 4 Bethel & KUAC-TV Ch. 9 Fairbanks)—10-w.

†Kasilof—K03DQ, State of Alaska, see Adak (KTVA Ch. 11 Anchorage)—10-w.

†Kasilof—K45AB, Alaska Public TV Inc., see Bird Point (KAKM Ch. 7 Anchorage)—10-w.

†Kasilof, Kenai, Soldatna & Sterling—K09GC, State of Alaska, see Adak (KTUU-TV Ch. 2 Anchorage)—10-w.

\*Kasilof, Soldatna & Sterling—K52AD, State of Alaska, see Adak (KIMO Ch. 13 Anchorage)—10-w.

Kasilof—See also Cohoe.

†Kenai & Soldotna—K12LA, Alaska Public TV Inc., see Bird Point (KAKM Ch. 7 Anchorage)—10-w.

†Kenai, Soldotna, Sterling & Kasilof—K05HC, State of Alaska, Division of Communications, see Cantwell (KIMO Ch. 13 Anchorage)—10-w.

†Kenai & Sterling—K03FW, State of Alaska, see Adak (KTVA Ch. 11 Anchorage).

Kenai—See also Kasilof.

Kenny Lake—See Copper Center.

\*Ketchikan—K09OX, North Tongass TV Inc., Box A-17, Ward Cove (KTOO-TV Ch. 3 Juneau; KYUK-TV Ch. 4 Bethel; KAKM Ch. 7 Anchorage; KUAC-TV Ch. 9 Fairbanks)—100-w.

Keystone Camp—See Ft. Liscum Valdez Pipeline Camp.

†Kiana—K04IG, City of Kiana, 308 "G" St., Anchorage (KYUK-TV Ch. 4 Bethel; KUAC-TV Ch. 9 Fairbanks)—10-w. Holds CP to add KTUU-TV Ch. 2, KAKM Ch. 7, KTVA Ch. 11 & KIMO Ch. 13 Anchorage to present primary stations.

†King Cove—K04HR, King Cove School District, 308 "G" St., Anchorage (KUAC-TV Ch. 9 Fairbanks & KYUK-TV Ch. 4 Bethel)—10-w.

†Kipnuk—K07OL, Village of Kipnuk, Kipnuk (KTUU-TV Ch. 2, KAKM Ch. 7, KTVA Ch. 11 & KIMO Ch. 13 Anchorage)—10-w.

†Kivalina—K04IL, City of Kivalina, Alaska Educational Bcst. Commission, 308 "G" St., Anchorage (KYUK-TV Ch. 4 Bethel; KUAC-TV Ch. 9 Fairbanks)—10-w.

\*Klawock—K11RA, State of Alaska, see Adak (KTUU-TV Ch. 2, KAKM Ch. 7, KTVA Ch. 11 & KIMO Ch. 13 Anchorage; KTOO-TV Ch. 3 Juneau; KYUK-TV Ch. 4 Bethel & KUAC-TV Ch. 9 Fairbanks)—10-w.

†Klukwan—K11RD, State of Alaska, see Adak (KTUU-TV Ch. 2, KAKM Ch. 7, KTVA Ch. 11 & KIMO Ch. 13 Anchorage; KTOO-TV Ch. 3 Juneau; KYUK-TV Ch. 4 Bethel & KUAC-TV Ch. 9 Fairbanks)—10-w.

†Kobuk—K13SF, State of Alaska, see Adak (KTUU-TV Ch. 2, KAKM Ch. 7, KTVA Ch. 11, KIMO Ch. 13 Anchorage; KYUK-TV Ch. 4 Bethel; KUAC-TV Ch. 9 Fairbanks; KTOO-TV Ch. 3 Juneau).

†Kodiak—K09OS, Kodiak Public Bcstg. Corp., Box 484, Kodiak (KTUU-TV Ch. 2, KAKM Ch. 7, KTVA Ch. 11 & KIMO Ch. 13 Anchorage; KTOO-TV Ch. 3 Juneau)—10-w.

†Koliganek—K04AV, Koliganek Village Council, General Delivery, Koliganek (KTUU-TV Ch. 2, KAKM Ch. 7, KTVA Ch. 11 & KIMO Ch. 13 Anchorage; KYUK-TV Ch. 4 Bethel; KUAC-TV Ch. 9 Fairbanks)—10-w.

†Koliganek—K08HS, State of Alaska, see Adak (AFTV Ch. 8 King Salmon AFB)—10-w.

†Kongiganak—K04LF, State of Alaska, see Adak (KTUU-TV Ch. 2, KAKM Ch. 7, KTVA Ch. 11, KIMO Ch. 13 Anchorage; KYUK-TV Ch. 4 Bethel; KUAC-TV Ch. 9 Fairbanks; KTOO-TV Ch. 3 Juneau).

## MALARKEY-TAYLOR ASSOCIATES

Telecommunications Finance, Management and Engineering Consultants

1301 Pennsylvania Ave., NW Washington, DC 20004 (202) 737-2300

†Kongiganak—K02JA, Bethel Bcstg. Inc., see Aniak (KYUK-TV Ch. 4 Bethel)—10-w.

Kongiganak—See also Cape Newenham.

†Kotlik—K07PC, Bethel Bcstg. Inc., see Aniak (KYUK-TV Ch. 4 Bethel).

†Kotlik—K04MU, State of Alaska, see Adak (KTUU-TV Ch. 2, KAKM Ch. 7, KTVA Ch. 11 & KIMO Ch. 13 Anchorage; KTOO-TV Ch. 3 Juneau; KYUK-TV Ch. 4 Bethel & KUAC-TV Ch. 9 Fairbanks)—10-w.

†Kotzebue—K09OV, Kotzebue Bcstg. Inc., see Cordova (KTUU-TV Ch. 2, KAKM Ch. 7, KTVA Ch. 11 & KIMO Ch. 13 Anchorage; KTOO-TV Ch. 3 Juneau)—10-w.

†Koyukuk—K13TQ, State of Alaska, see Adak (KTUU-TV Ch. 2, KAKM Ch. 7, KTVA Ch. 11 & KIMO Ch. 13 Anchorage; KTOO-TV Ch. 3 Juneau; KYUK-TV Ch. 4 Bethel & KUAC-TV Ch. 9 Fairbanks)—10-w.

\*Kwethluk—K11QY, State of Alaska, see Adak (KTUU-TV Ch. 2, KAKM Ch. 7, KTVA Ch. 11 & KIMO Ch. 13 Anchorage; KTOO-TV Ch. 3 Juneau; KYUK-TV Ch. 4 Bethel & KUAC-TV Ch. 9 Fairbanks)—10-w.

\*Kwigillingok & Mekoryuk—K13NS, Bethel Bcstg. Inc., see Aniak (KYUK-TV Ch. 4 Bethel)—10-w.

\*Kwigillingok, Mekoryuk & Newtok—K02HV, Bethel Bcstg. Co., see Aniak (KYUK-TV Ch. 4 Bethel)—10-w.

†Kwigluk—K02JC, Bethel Bcstg. Inc., see Aniak (KYUK-TV Ch. 4 Bethel)—10-w.

†Labouchere Bay—K02MC, State of Alaska, see Adak (KTUU-TV Ch. 2, KAKM Ch. 7, KTVA Ch. 11 & KIMO Ch. 13 Anchorage; KTOO-TV Ch. 3 Juneau; KYUK-TV Ch. 4 Bethel & KUAC-TV Ch. 9 Fairbanks)—10-w.

†Lake Louise, Eureka, Nelchina, Snow Lake & Tazlina—K09TU, State of Alaska, see Adak (KTUU-TV Ch. 2, KAKM Ch. 7, KTVA Ch. 11 & KIMO Ch. 13 Anchorage; KTOO-TV Ch. 3 Juneau; KYUK-TV Ch. 4 Bethel & KUAC-TV Ch. 9 Fairbanks)—10-w.

†Larsen Bay—K07OO, Village of Larsen Bay, Larsen Bay (KTUU-TV Ch. 2, KAKM Ch. 7, KTVA Ch. 11 & KIMO Ch. 13 Anchorage)—10-w.

†Levelock—K07LC, State of Alaska, see Adak (AFTV Ch. 8 King Salmon AFB)—10-w.

†Livingood Pipeline Camp—K07MH, Channel 2 Bcstg. Co., see Atigun Pipeline Camp (KTTU-TV Ch. 2 & KTVF Ch. 11 Fairbanks)—10-w.

†Livingood Pipeline Camp—K07MX, Northern TV Inc., see Clearwater (KTTU-TV Ch. 2 & KTVF Ch. 11 Fairbanks)—10-w.

†Manley Hot Springs—K13TN, State of Alaska, see Adak (KTUU-TV Ch. 2, KAKM Ch. 7, KTVA Ch. 11 & KIMO Ch. 13 Anchorage; KTOO-TV Ch. 3 Juneau; KYUK-TV Ch. 4 Bethel & KUAC-TV Ch. 9 Fairbanks)—10-w.

†Manley Hot Springs—K06JX, Manley Hot Springs Park Assn., Manley Hot Springs (KUAC-TV Ch. 9 Fairbanks).

†Manokotak—K07LB, State of Alaska, see Adak (AFTV Ch. 8 King Salmon AFB)—10-w.

Marshall—Ch. 7, I.R.A. Council of Marshall, Marshall (KTUU-TV Ch. 2, KAKM Ch. 7, KTVA Ch. 11 & KIMO Ch. 13 Anchorage; KYUK-TV Ch. 4 Bethel; KUAC-TV Ch. 9 Fairbanks; KTOO-TV Ch. 3 Juneau)—10-w.

†Marshall & Pilot Village—K09MB, Bethel Bcstg. Inc., see Aniak (KYUK-TV Ch. 4 Bethel)—10-w.



# Translators

## ALASKA—(Continued)

†McGrath—K02JE, Iditarod Area School District, 308 G St., Anchorage (KAKM Ch. 7, KTUU-TV Ch. 2, KIMO-TV Ch. 13 & KTVA Ch. 11 Anchorage)—10-w. Holds CP to add KUAC-TV Ch. 9 Fairbanks, KYUK-TV Ch. 4 Bethel & KTOO-TV Ch. 3 Juneau to present primary stations.

†Mekoryuk—K09NI, City of Mekoryuk, Mekoryuk (KTUU-TV Ch. 2, KAKM Ch. 7, KTVA Ch. 11 & KIMO Ch. 13 Anchorage)—10-w.

Mekoryuk—See also Kwigillingok, Mekoryuk & Newtok.

Mekoryuk—See also Kwigillingok & Mekoryuk.

Mendenhall Glacier area—See Airport area.

†Mendenhall Valley & Auke Bay—K06JZ, Capital Community Bcstg. Inc., 224 4th St., Juneau (KTOO-TV Ch. 3 Juneau)—10-w.

Mendenhall Valley—See Auke Bay.

\*Mentasta Lake—K07SQ, State of Alaska, see Adak (KTUU-TV Ch. 2, KAKM Ch. 7, KTVA Ch. 11 & KIMO Ch. 13 Anchorage; KTOO-TV Ch. 3 Juneau; KYUK-TV Ch. 4 Bethel & KUAC-TV Ch. 9 Fairbanks)—10-w.

†Metlakatla—K08EX, Town of Metlakatla, Metlakatla (CFTK-TV-1 Ch. 6 Prince Rupert, B.C.).

\*Metlakatla—K11QZ, State of Alaska, see Adak (KTUU-TV Ch. 2, KAKM Ch. 7, KTVA Ch. 11 & KIMO Ch. 13 Anchorage; KTOO-TV Ch. 3 Juneau; KYUK-TV Ch. 4 Bethel & KUAC-TV Ch. 9 Fairbanks)—10-w.

\*Meyers Chuck—K13TB, State of Alaska, see Adak (KTUU-TV Ch. 2, KAKM Ch. 7, KTVA Ch. 11 & KIMO Ch. 13 Anchorage; KTOO-TV Ch. 3 Juneau; KYUK-TV Ch. 4 Bethel & KUAC-TV Ch. 9 Fairbanks)—10-w.

†Minchumina—K13TH, State of Alaska, see Adak (KTUU-TV Ch. 2, KAKM Ch. 7, KTVA Ch. 11 & KIMO Ch. 13 Anchorage; KTOO-TV Ch. 3 Juneau; KYUK-TV Ch. 4 Bethel & KUAC-TV Ch. 9 Fairbanks)—10-w.

†Moose Pass—K04KK, K13RL, Moose Pass Sportmans Club, c/o David Gibbons SRA 545, Seward (KTUU-TV Ch. 2, KTVA Ch. 11 & KIMO Ch. 13 Anchorage; KYUK-TV Ch. 4 Bethel; KUAC-TV Ch. 9 Fairbanks; KTOO-TV Ch. 3 Juneau).

†Moose Pass—K07QT, K11QF, Moose Pass Sportmans Club, see above (WGN-TV Ch. 9 Chicago, via satellite).

†Moose Pass & Seward—K09DL, City of Seward, Box 337, Seward (KTUU-TV Ch. 2 Anchorage)—10-w. Requests CP to increase power to 10-w.

\*Mountain Village—K07QJ, Azachorak Corp., General Delivery, Mountain Village (KTUU-TV Ch. 2, KAKM Ch. 7, KTVA Ch. 11, KIMO Ch. 13 Anchorage; KTOO-TV Ch. 3 Juneau; KYUK-TV Ch. 4 Bethel; KUAC-TV Ch. 9 Fairbanks)—10-w.

Mountain Village—See Alukanuk.

†Naknek & South Naknek—K11KR, State of Alaska, see Adak (AFTV Ch. 8 King Salmon AFB)—10-w.

†Naukati Bay—K13TS, State of Alaska, see Adak (KTUU-TV Ch. 2, KAKM Ch. 7, KTVA Ch. 11 & KIMO Ch. 13 Anchorage; KTOO-TV Ch. 3 Juneau; KYUK-TV Ch. 4 Bethel & KUAC-TV Ch. 9 Fairbanks)—10-w.

Nelchina—See Lake Louise.

†Nelson Lagoon—K04LQ, State of Alaska, see Adak (KTUU-TV Ch. 2, KAKM Ch. 7, KTVA Ch. 11, KIMO Ch. 13 Anchorage; KYUK-TV Ch. 4 Bethel; KUAC-TV Ch. 9 Fairbanks; KTOO-TV Ch. 3 Juneau).

†Nenana—K07EU, Northern TV Inc., see Clearwater (KTVF Ch. 11 Fairbanks)—10-w.

†Nenana—K13KS, Channel 2 Bcstg. Co., see Atigun Pipeline Camp (KTTU-TV Ch. 2 Fairbanks). Requests CP to change name to City of Anderson, add Anderson to principal community; 10-w.

†Nenana—K05HI, U. of Alaska, see Delta Junction (KUAC-TV Ch. 9 Fairbanks).

†Nenana—K04HL, U. of Alaska, see Delta Junction (KUAC-TV Ch. 9 Fairbanks)—10-w.

†New Stuyahok—K13TO, State of Alaska, see Adak (KTUU-TV Ch. 2, KAKM Ch. 7, KTVA Ch. 11 & KIMO Ch. 13 Anchorage; KTOO-TV Ch. 3 Juneau; KYUK-TV Ch. 4 Bethel & KUAC-TV Ch. 9 Fairbanks)—10-w.

†New Stuyahok & Ekwok—K12JE, State of Alaska, see Adak (AFTV Ch. 8 King Salmon AFB)—10-w.

†Newtok—K04MT, State of Alaska, see Adak (KTUU-TV Ch. 2, KAKM Ch. 7, KTVA Ch. 11 & KIMO Ch. 13 Anchorage; KTOO-TV Ch. 3 Juneau; KYUK-TV Ch. 4 Bethel & KUAC-TV Ch. 9 Fairbanks)—10-w.

\*Nightmute—K03GD, State of Alaska, see Adak (KTUU-TV Ch. 2, KAKM Ch. 7, KTVA Ch. 11 & KIMO Ch. 13 Anchorage; KTOO-TV Ch. 3 Juneau; KYUK-TV Ch. 4 Bethel & KUAC-TV Ch. 9 Fairbanks)—10-w.

†Nikolai—K09PR, State of Alaska, see Cantwell (KAKM Ch. 7, KTUU-TV Ch. 2, KIMO Ch. 13, KTVA Ch. 11 Anchorage; KYUK-TV Ch. 4 Bethel; KUAC-TV Ch. 9 Fairbanks; KTOO-TV Ch. 3 Juneau)—10-w.

†Nikolski—K04LR, State of Alaska, see Adak (KTUU-TV Ch. 2, KAKM Ch. 7, KTVA Ch. 11, KIMO Ch. 13 Anchorage; KYUK-TV Ch. 4 Bethel; KUAC-TV Ch. 9 Fairbanks; KTOO-TV Ch. 3 Juneau).

\*Ninilchik, Kasilof & Anchor Point—K15AG, K27AI, K33AF, State of Alaska, see Adak (KTUU-TV Ch. 2, KTVA Ch. 11 & KIMO Ch. 13 Anchorage)—100-w each.

†Noatak—K09NG, City of Noatak, Noatak (KTUU-TV Ch. 2, KAKM Ch. 7, KTVA Ch. 11 & KIMO Ch. 13 Anchorage)—10-w.

Nome—Ch. 9 City of Nome, see Cordova (KTUU-TV Ch. 2, KAKM Ch. 7, KTVA Ch. 11 & KIMO Ch. 13 Anchorage; KTOO-TV Ch. 3 Juneau)—10-w.

†Noorvik—K04IK, City of Noorvik, 308 "G" St., Anchorage (KYUK-TV Ch. 4 Bethel & KUAC-TV Ch. 9 Fairbanks)—10-w.

†North Kenai—K55AB, K58AK, State of Alaska, see Adak (KTUU-TV Ch. 2 & KTVA Ch. 11 Anchorage)—10-w each.

†North Kenai—K48AC, Alaska Public TV Inc., see Bird Point (KAKM Ch. 7 Anchorage)—10-w.

\*North Kenai—K69BH State of Alaska, see Adak (KIMO Ch. 13 Anchorage)—10-w.

†North Tongass—K12GF, to North Tongass TV Inc., Box A-17, Ward Cove (CFTK-TV-1 Ch. 6 Prince Rupert, B.C.)—5-w.

†Nuiqsut—K04IS, North Slope Borough School Board, see Barrow (KYUK-TV Ch. 4 Bethel; KUAC-TV Ch. 9 Fairbanks; KAKM Ch. 7 Anchorage)—10-w.

†Nulato—K12KS, City of Nulato, Box 80568, Fairbanks (AFTV Ch. 8 Galena)—10-w.

†Nulato—K04JF, Village of Nulato, Office of Governor-Telecommunications, Pouch AC, Juneau (KTUU-TV Ch. 2, KAKM Ch. 7, KTVA Ch. 11 & KIMO Ch. 13 Anchorage)—10-w.

†Old Harbor—K09ND, City of Old Harbor, Old Harbor (KTUU-TV Ch. 2, KAKM Ch. 7, KTVA Ch. 11 & KIMO Ch. 13 Anchorage)—10-w.

†Old Man Pipeline Camp—K07LY, Channel 2 Bcstg. Co., see Atigun Pipeline Camp (KTTU-TV Ch. 2 & KTVF Ch. 11 both Fairbanks)—10-w.

†Old Man Pipeline Camp—K07MO, Northern TV Inc., see Clearwater (KTTU-TV Ch. 2 & KTVF Ch. 11 Fairbanks)—10-w.

†Ouzinkie—K02MA, State of Alaska, see Adak (KTUU-TV Ch. 2, KAKM Ch. 7, KTVA Ch. 11 & KIMO Ch. 13 Anchorage; KTOO-TV Ch. 3 Juneau; KYUK-TV Ch. 4 Bethel & KUAC-TV Ch. 9 Fairbanks)—10-w.

†Palmer—K09JE, Channel 2 Bcstg. Co., see Atigun Pipeline (KTUU-TV Ch. 2 Anchorage)—10-w.

†Paxson—K04MQ, State of Alaska, see Adak (KTUU-TV Ch. 2, KAKM Ch. 7, KTVA Ch. 11 & KIMO Ch. 13 Anchorage; KTOO-TV Ch. 3 Juneau; KYUK-TV Ch. 4 Bethel & KUAC-TV Ch. 9 Fairbanks)—10-w.

†Paxson & Paxson Lake—K13KI, Wrangel Mountain TV & Radio Club, Box 327, Glenallen (KTTU-TV Ch. 2 Fairbanks).

Paxson Lake—See Paxson.

†Pedro Bay—K09TS, State of Alaska, see Adak (KTUU-TV Ch. 2, KAKM Ch. 7, KTVA Ch. 11 & KIMO Ch. 13 Anchorage; KTOO-TV Ch. 3 Juneau; KYUK-TV Ch. 4 Bethel & KUAC-TV Ch. 9 Fairbanks)—10-w.

†Pelican—K04LB, State of Alaska, see Adak (KTUU-TV Ch. 2, KAKM Ch. 7, KTVA Ch. 11, KIMO Ch. 13 Anchorage; KYUK-TV Ch. 4 Bethel; KUAC-TV Ch. 9 Fairbanks; KTOO-TV Ch. 3 Juneau).

†Perryville—K09NK, Village of Perryville, see Nulato (KTUU-TV Ch. 2, KAKM Ch. 7, KTVA Ch. 11 & KIMO Ch. 13 Anchorage)—10-w.

†Petersburg—K09OU, Narrows Bcstg. Corp., see Cordova (KTUU-TV Ch. 2, KAKM Ch. 7, KTVA Ch. 11 & KIMO Ch. 13 Anchorage; KTOO-TV Ch. 3 Juneau)—10-w.

†Petersburg—K15AF, State of Alaska, see Adak (KTUU-TV Ch. 2, KAKM Ch. 7, KTVA Ch. 11 & KIMO Ch. 13 Anchorage; KTOO-TV Ch. 3 Juneau; KYUK-TV Ch. 4 Bethel & KUAC-TV Ch. 9 Fairbanks)—10-w.

†Pilot Point—K09NO, Village of Pilot Point, see Nulato (KTUU-TV Ch. 2, KAKM Ch. 7, KTVA Ch. 11 & KIMO Ch. 13 Anchorage)—10-w.

†Pilot Station—K13QX, Pilot Station City Council, General Delivery, Pilot Station (KTUU-TV Ch. 2, KAKM Ch. 7, KTVA Ch. 11, KIMO Ch. 13 Anchorage; KTOO-TV Ch. 3 Juneau; KYUK-TV Ch. 4 Bethel; KUAC-TV Ch. 9 Fairbanks)—10-w.

Pilot Village—See Marshall.

†Pipeline Pump Station #1—K12KG, Channel 2 Bcstg. Co., see Atigun Pipeline Camp (KTTU-TV Ch. 2 & KTVF Ch. 11 Fairbanks)—10-w.

†Pipeline Pump Station #1—K12KF, Northern TV Inc., see Clearwater (KTTU-TV Ch. 2 & KTVF Ch. 11 Fairbanks)—10-w.

†Pipeline Pump Station #3—K12JU, Channel 2 Bcstg. Co., see Atigun Pipeline Camp (KTTU-TV Ch. 2 & KTVF Ch. 11 Fairbanks)—10-w.

†Pipeline Pump Station #3—K12JW, Northern TV Inc., see Clearwater (KTTU-TV Ch. 2 & KTVF Ch. 11 Fairbanks)—10-w.

†Pipeline Pump Station #10—K12JV, Channel 2 Bcstg. Co., see Atigun Pipeline Camp (KTTU-TV Ch. 2 & KTVF Ch. 11 Fairbanks)—10-w.

†Pipeline Pump Station #10—K12JX, Northern TV Inc., see Clearwater (KTTU-TV Ch. 2 & KTVF Ch. 11 Fairbanks)—10-w.

†Pipeline Pump Station #12—K12KD, Channel 2 Bcstg. Co., see Atigun Pipeline Camp (KTTU-TV Ch. 2 & KTVF Ch. 11 Fairbanks)—10-w.

†Pipeline Pump Station #12—K12KC, Northern TV Inc., see Clearwater (KTTU-TV Ch. 2 & KTVF Ch. 11 both Fairbanks)—10-w.

\*Pitkas Point—K04MW, State of Alaska, see Adak (KTUU-TV Ch. 2, KAKM Ch. 7, KTVA Ch. 11 & KIMO Ch. 13 Anchorage; KTOO-TV Ch. 3 Juneau; KYUK-TV Ch. 4 Bethel & KUAC-TV Ch. 9 Fairbanks)—10-w.

†Pitkas & St. Mary's—K11MG, Bethel Bcstg. Inc., see Aniak (KYUK-TV Ch. 4 Bethel).

†Platinum—K07NQ, Bethel Bcstg. Inc., see Aniak (KYUK-TV Ch. 4 Bethel)—10-w.

†Point Baker—K09SY, State of Alaska, see Adak (KTUU-TV Ch. 2, KAKM Ch. 7, KTVA Ch. 11, KIMO Ch. 13 Anchorage; KYUK-TV Ch. 4 Bethel; KUAC-TV Ch. 9 Fairbanks; KTOO-TV Ch. 3 Juneau).

†Point Baker—K04MV, State of Alaska, see Adak (KTUU-TV Ch. 2, KAKM Ch. 7, KTVA Ch. 11 & KIMO Ch. 13 Anchorage; KTOO-TV Ch. 3 Juneau; KYUK-TV Ch. 4 Bethel & KUAC-TV Ch. 9 Fairbanks)—10-w.

†Point Hope—K04IQ, North Slope Borough School Board, see Barrow (KYUK-TV Ch. 4 Bethel; KUAC-TV Ch. 9 Fairbanks; KAKM Ch. 7 Anchorage)—10-w.

# INSTANT FACTBOOK

Factbook Research, Inc.

1836 Jefferson Place, N.W.

Washington, D.C., 20036

†Point Lay—K04IT, North Slope Borough School Board, see Barrow (KYUK-TV Ch. 4 Bethel; KUAC-TV Ch. 9 Fairbanks; KAKM Ch. 7 Anchorage)—10-w.

†Portage Creek—K13KY, State of Alaska, see Adak (AFTV Ch. 8 King Salmon AFB)—10-w.

†Port Alice—K13TL, State of Alaska, see Adak (KTUU-TV Ch. 2, KAKM Ch. 7, KTVA Ch. 11 & KIMO Ch. 13 Anchorage; KTOO-TV Ch. 3 Juneau; KYUK-TV Ch. 4 Bethel & KUAC-TV Ch. 9 Fairbanks)—10-w.

†Port Alsworth—K13TU, State of Alaska, see Adak (KTUU-TV Ch. 2, KAKM Ch. 7, KTVA Ch. 11 & KIMO Ch. 13 Anchorage; KTOO-TV Ch. 3 Juneau; KYUK-TV Ch. 4 Bethel & KUAC-TV Ch. 9 Fairbanks)—10-w.

†Port Heiden—K04JT, City of Port Heiden General Delivery (KUAC-TV Ch. 9 Fairbanks; KYUK-TV Ch. 4 Bethel; KTOO-TV Ch. 3 Juneau; KAKM Ch. 7, KIMO Ch. 13, KTVA Ch. 11 & KTUU-TV Ch. 2 Anchorage)—10-w.

\*Port Moller—K02LX, State of Alaska, see Adak (KTUU-TV Ch. 2, KAKM Ch. 7, KTVA Ch. 11 & KIMO Ch. 13 Anchorage; KTOO-TV Ch. 3 Juneau; KYUK-TV Ch. 4 Bethel & KUAC-TV Ch. 9 Fairbanks)—10-w.

\*Port Protection—K13TV, State of Alaska, see Adak (KTUU-TV Ch. 2, KAKM Ch. 7, KTVA Ch. 11 & KIMO Ch. 13 Anchorage; KTOO-TV Ch. 3 Juneau; KYUK-TV Ch. 4 Bethel & KUAC-TV Ch. 9 Fairbanks)—10-w.

Prista—See Wrangell.

†Prospect Pipeline Camp—K07ME, Channel 2 Bcstg. Co., see Atigun Pipeline Camp (KTTU-TV Ch. 2 & KTVF Ch. 11 Fairbanks)—10-w.

†Prospect Pipeline Camp—K07MU, Northern TV Inc., see Clearwater (KTTU-TV Ch. 2 & KTVF Ch. 11 Fairbanks)—10-w.

Prudhoe Bay—See Atlantic Richfield Co. Base Camp & BP Alaska Camp.

†Quartz Creek—K13KR, Channel 2 Bcstg. Co., see Atigun Pipeline Camp (KTUU-TV Ch. 2 Anchorage).

†Quinagak—K11OG, Bethel Bcstg. Inc., see Aniak (KYUK-TV Ch. 4 Bethel)—10-w.

†Quinagak—K13SK, State of Alaska, see Adak (KTUU-TV Ch. 2, KAKM Ch. 7, KTVA Ch. 11, KIMO Ch. 13 Anchorage; KYUK-TV Ch. 4 Bethel; KUAC-TV Ch. 9 Fairbanks; KTOO-TV Ch. 3 Juneau).

\*Railroad City—K12MC, Bethel Bcstg. Inc., see Aniak (KYUK-TV Ch. 4 Bethel)—10-w.

†Rampart—K04LO, State of Alaska, see Adak (KTUU-TV Ch. 2, KAKM Ch. 7, KTVA Ch. 11, KIMO Ch. 13 Anchorage; KYUK-TV Ch. 4 Bethel; KUAC-TV Ch. 9 Fairbanks; KTOO-TV Ch. 3 Juneau).

†Red Devil—K13QW, Red Devil Village Council, General Delivery, Red Devil (KTUU-TV Ch. 2, KAKM Ch. 7, KTVA Ch. 11, KIMO Ch. 13 Anchorage; KTOO-TV Ch. 3 Juneau; KYUK-TV Ch. 4 Bethel; KUAC-TV Ch. 9 Fairbanks)—10-w.

Richardson Hwy.—See Glenallen.

\*Rowan Bay—K13TM, State of Alaska, see Adak (KTUU-TV Ch. 2, KAKM Ch. 7, KTVA Ch. 11 & KIMO Ch. 13 Anchorage; KTOO-TV Ch. 3 Juneau; KYUK-TV Ch. 4 Bethel & KUAC-TV Ch. 9 Fairbanks)—10-w.

†Ruby—K09PK, City of Ruby, Box 15, Ruby (KTUU-TV Ch. 2, KAKM Ch. 7, KTVA Ch. 11, KIMO Ch. 13 Anchorage; KYUK-TV Ch. 4 Bethel; KUAC-TV Ch. 9 Fairbanks & KTOO-TV Ch. 3 Juneau all via Satcom)—10-w.



# Translators

## ALASKA—(Continued)

Russian Mission—Ch. 11, Russian Mission Village Council, General Delivery, Russian Mission (KTUU-TV Ch. 2, KAKM Ch. 7, KTVA Ch. 11 & KIMO Ch. 13 Anchorage; KYUK-TV Ch. 4 Bethel; KUAC-TV Ch. 9 Fairbanks & KTOO-TV Ch. 3 Juneau)—10-w.

Russian Mission—See Aniak.

†St. George Island—K04IE, Community Council of St. George Island, St. George Island (KUAC-TV Ch. 9 Fairbanks; KYUK-TV Ch. 4 Bethel; KAKM Ch. 7 Anchorage)—10-w.

†St. Mary's—K07RK, City of St. Mary's, Box 163, St. Mary's (KTUU-TV Ch. 2, KAKM Ch. 7, KTVA Ch. 11, KIMO Ch. 13 Anchorage; KTOO-TV Ch. 3 Juneau; KYUK-TV Ch. 4 Bethel; KUAC-TV Ch. 9 Fairbanks)—10-w.

St. Mary's—See also Pitkas.

†St. Paul—K04HM, City of St. Paul Island, St. Paul (KYUK-TV Ch. 4 Bethel)—10-w.

†Sand Point—K04HV, City of Sand Point, 308 "G" St., Anchorage (KYUK-TV Ch. 4 Bethel & KUAC-TV Ch. 9 Fairbanks)—10-w. Requests CP to add KIMO Ch. 13, KTUU-TV Ch. 2 & KTVA Ch. 11 Anchorage to present primary stations.

†Savoonga—K09NL, Village of Savoonga, see Nulato (KTUU-TV Ch. 2, KAKM Ch. 7, KTVA Ch. 11 & KIMO Ch. 13 Anchorage)—10-w.

†Scannon Bay—K07SR, State of Alaska, see Adaknagik (KTUU-TV Ch. 2, KAKM Ch. 7, KTVA Ch. 11 & KIMO Ch. 13 Anchorage; KTOO-TV Ch. 3 Juneau; KYUK-TV Ch. 4 Bethel & KUAC-TV Ch. 9 Fairbanks)—10-w.

†Selawik—K02JU, City of Selawik, Box 49, Selawik (KYUK-TV Ch. 4 Bethel; KUAC-TV Ch. 9 Fairbanks; KIMO Ch. 13, KTVA Ch. 11, KTUU-TV Ch. 2 & KAKM Ch. 7 Anchorage)—10-w.

Seldovia—See Homer.

†Seward—K03FO, City of Seward (KAKM Ch. 7, KTUU-TV Ch. 2, KIMO Ch. 13, KTVA Ch. 11 Anchorage; KYUK-TV Ch. 4 Bethel; KUAC-TV Ch. 9 Fairbanks; KTOO-TV Ch. 3 Juneau all via satellite)—100-w.

†Seward—K07PG, City of Seward (KAKM Ch. 7 Anchorage)—10-w.

Seward—See also Moose Pass.

†Shageluk—K10KH, Village of Shageluk, Shageluk (KTUU-TV Ch. 2, KAKM Ch. 7, KTVA Ch. 11 & KIMO Ch. 13 Anchorage)—10-w.

†Sheep Creek Pipeline Camp—K07LX, Channel 2 Bcstg. Co., see Atigun Pipeline Camp (KTTU-TV Ch. 2 & KTVF Ch. 11 both Fairbanks)—10-w.

†Sheep Creek Pipeline Camp—K07MN, Northern TV Inc., see Clearwater (KTTU-TV Ch. 2 & KTVF Ch. 11 both Fairbanks)—10-w.

Shageluk—K03FN, Bethel Bcstg. Inc., see Aniak (KYUK-TV Ch. 4 Bethel)—10-w.

†Shungnak—K09NH, City of Shungnak, Shungnak (KTUU-TV Ch. 2, KAKM Ch. 7, KTVA Ch. 11 & KIMO Ch. 13 Anchorage)—10-w.

†Sitka—K08JQ, Sheldon Jackson College, Box 479, Sitka (KTUU-TV Ch. 2, KAKM Ch. 7, KTVA Ch. 11 & KIMO Ch. 13 Anchorage; KYUK-TV Ch. 4 Bethel; KUAC-TV Ch. 9 Fairbanks; KTOO-TV Ch. 3 Juneau)—10-w.

†Skagway—K13QQ, Lynn Canal Bcstg., see Haines (KUAC-TV Ch. 9 Fairbanks; KYUK-TV Ch. 4 Bethel; KAKM Ch. 7, KIMO Ch. 13, KTUU-TV Ch. 2 & KTVA Ch. 11 Anchorage)—10-w.

\*Slana—K04KX, State of Alaska, see Adak (KTUU-TV Ch. 2, KAKM Ch. 7, KTVA Ch. 11 & KIMO Ch. 13 Anchorage; KYUK-TV Ch. 4 Bethel; KUAC-TV Ch. 9 Fairbanks; KTOO-TV Ch. 3 Juneau)—10-w.

†Sleetmute—K12MD, Sleetmute Village Council, Sleetmute (KAKM Ch. 7, KTUU-TV Ch. 2, KIMO Ch. 13, KTVA Ch. 11 Anchorage; KYUK-TV Ch. 4 Bethel; KUAC-TV Ch. 9 Fairbanks; KTOO-TV Ch. 3 Juneau all via satellite)—10-w.

†Slope Pipeline Camp—K07NF, Camp 2 Bcstg. Co., see Atigun Pipeline Camp (KTTU-TV Ch. 2 & KTVF Ch. 11 Fairbanks)—10-w.

Snow Lake—See Lake Louise.

Soldotna—See Kenai.

Soldotna—See also Sterling.

\*Sourdough Pipeline Camp—K07OD, Channel 2 Bcstg. Co., see Atigun Pipeline Camp, see Airport area (KTUU-TV Ch. 2 & KTVF Ch. 11 Fairbanks)—10-w.

South Naknek—See Naknek.

†Sparrevohn—K09SQ, State of Alaska, see Adak (KTUU-TV Ch. 2, KAKM Ch. 7, KTVA Ch. 11, KIMO Ch. 13 Anchorage; KYUK-TV Ch. 4 Bethel; KUAC-TV Ch. 9 Fairbanks; KTOO-TV Ch. 3 Juneau).

†St. Michaels—K02LP, State of Alaska, see Adak (KTUU-TV Ch. 2, KAKM Ch. 7, KTVA Ch. 11, KIMO Ch. 13 Anchorage; KYUK-TV Ch. 4 Bethel; KUAC-TV Ch. 9 Fairbanks; KTOO-TV Ch. 3 Juneau).

†Stebbins—K04LE, State of Alaska, see Adak (KTUU-TV Ch. 2, KAKM Ch. 7, KTVA Ch. 11, KIMO Ch. 13 Anchorage; KYUK-TV Ch. 4 Bethel; KUAC-TV Ch. 9 Fairbanks; KTOO-TV Ch. 3 Juneau).

Sterling—See Kenai.

†Sterling Highway from Clam Gulch Store to Ninilchik—K13MB, K56AQ, K67AU, State of Alaska, see Adak (KTVA Ch. 11, KTVA Ch. 11 & KTUU-TV Ch. 2 Anchorage)—10-w each.

\*Sterling Highway from Clam Gulch Store to Ninilchik—K49AC, State of Alaska, see Adak (KIMO Ch. 13 Anchorage)—10-w.

†Sterling & Soldotna—K09GC, State of Alaska, see Adak (KTUU-TV Ch. 2, KAKM Ch. 7, KTVA Ch. 11, KIMO Ch. 13 Anchorage; KYUK-TV Ch. 4 Bethel; KUAC-TV Ch. 9 Fairbanks; KTOO-TV Ch. 3 Juneau).

†Stony River—K02JZ, Stony River Traditional Council, General Delivery, Stony River (KTUU-TV Ch. 2, KAKM Ch. 7, KTVA Ch. 11 & KIMO Ch. 13 Anchorage; KYUK-TV Ch. 4 Bethel; KUAC-TV Ch. 9 Fairbanks; KTOO-TV Ch. 3 Juneau)—10-w.

Stony River—See also Georgetown.

Sunranna—See Healy.

†Sutton—K04CP, Northern TV Inc., see Clearwater (KTVA Ch. 11 Anchorage).

†Sutton—K09GZ, Channel 2 Bcstg. Co., see Atigun Pipeline Camp (KTUU-TV Ch. 2 Anchorage).

†Sutton—K05FU, Central Alaska Bcstg. Inc., 2700 E. Tudor Rd., Anchorage (KAKM Ch. 7 Anchorage)—10-w.

\*Sutton—K49AU, Alaska Public TV Inc. (KAKM Ch. 7 Anchorage)—10-w.

†Takatna—K09PN, State of Alaska, see Cantwell (KAKM Ch. 7, KTUU-TV Ch. 2, KIMO Ch. 13, KTVA Ch. 11 Anchorage; KYUK-TV Ch. 4 Bethel; KUAC-TV Ch. 9 Fairbanks; KTOO-TV Ch. 3 Juneau all via satellite)—10-w.

Talkeetna—See Trapper Creek.

†Talkeetna—K04DO, Northern TV Inc., see Clearwater (KTVA Ch. 11 Anchorage). Requests CP to increase power to 10-w.

†Talkeetna—K06KG, Talkeetna Chamber of Commerce, c/o Myra Hales, Box 88, Talkeetna (KIMO Ch. 13 Anchorage)—10-w.

†Talkeetna—K09OO, Channel 2 Bcstg. Co., see Atigun Pipeline Camp (KTUU-TV Ch. 2 Anchorage)—10-w.

†Tanacross & Tok—K03ED, Northern TV Inc., see Clearwater (KTVF Ch. 11 Fairbanks).

Tanana—Ch. 2, City of Tanana, General Delivery, Tanana (KTUU-TV Ch. 2, KAKM Ch. 7, KTVA Ch. 11, KIMO Ch. 13 Anchorage; KYUK-TV Ch. 4 Bethel; KUAC-TV Ch. 9 Fairbanks & KTOO-TV Ch. 3 Juneau)—10-w.



5970 W. 60th Avenue  
 ARVADA, COLORADO 80003  
 303-423-1652  
 LPTV Transmitters • TV & FM Translators • Television Technology  
 Division • Wilkinson Radio Division • Satellite Technology Division

An International Company  
 Serving Radio and Television

†Tanunak—K07SA, State of Alaska, see Adak (KTUU-TV Ch. 2, KAKM Ch. 7, KTVA Ch. 11, KIMO Ch. 13 Anchorage; KYUK-TV Ch. 4 Bethel; KUAC-TV Ch. 9 Fairbanks; KTOO-TV Ch. 3 Juneau).

†Tatitlek—K09NE, Village of Tatitlek, Tatitlek (KTUU-TV Ch. 2, KAKM Ch. 7, KTVA Ch. 11 & KIMO Ch. 13 Anchorage)—10-w.

Tazlina—See Lake Louise.

†Teller—K04LW, State of Alaska, see Adak (KTUU-TV Ch. 2, KAKM Ch. 7, KTVA Ch. 11, KIMO Ch. 13 Anchorage; KYUK-TV Ch. 4 Bethel; KUAC-TV Ch. 9 Fairbanks; KTOO-TV Ch. 3 Juneau).

†Tenakee Springs—K10KG, City of Tenakee Springs, Tenakee Springs (KTUU-TV Ch. 2, KAKM Ch. 7, KTVA Ch. 11 & KIMO Ch. 13 Anchorage)—10-w.

\*Tetlin—K07SP, State of Alaska, see Adak (KTUU-TV Ch. 2, KAKM Ch. 7, KTVA Ch. 11 & KIMO Ch. 13 Anchorage; KTOO-TV Ch. 3 Juneau; KYUK-TV Ch. 4 Bethel & KUAC-TV Ch. 9 Fairbanks)—10-w.

\*Thorne Bay—K11RC, State of Alaska, see Adak (KTUU-TV Ch. 2, KAKM Ch. 7, KTVA Ch. 11 & KIMO Ch. 13 Anchorage; KTOO-TV Ch. 3 Juneau; KYUK-TV Ch. 4 Bethel & KUAC-TV Ch. 9 Fairbanks)—10-w.

†Thorne Bay—K09HO, Ketchikan Pulp Co., Ketchikan (CFTK-TV-1 Ch. 6 Prince Rupert, B.C.).

†Togiak—K03FL, City of Togiak, Box 99 (KTUU-TV Ch. 2, KAKM Ch. 7, KTVA Ch. 11 & KIMO Ch. 13 Anchorage; KYUK-TV Ch. 4 Bethel; KUAC-TV Ch. 9 Fairbanks)—10-w.

Tok—See Tanacross.

†Tok Junction—K07NC, Tok Community TV Inc., Box 82, Tok Junction (KUAC-TV Ch. 9 Fairbanks).

†Toksook Bay—K04LV, State of Alaska, see Adak (KTUU-TV Ch. 2, KAKM Ch. 7, KTVA Ch. 11, KIMO Ch. 13 Anchorage; KYUK-TV Ch. 4 Bethel; KUAC-TV Ch. 9 Fairbanks; KTOO-TV Ch. 3 Juneau).

†Tolsona (Glenn Hwy. E & W of)—K07IN, Wrangell Mountain TV & Radio Club, Box 327, Glenallen (KTTU-TV Ch. 2 Fairbanks).

†Tonsina Pipeline Camp—K07LW, Channel 2 Bcstg. Co., see Atigun Pipeline Camp (KTTU-TV Ch. 2 & KTVF Ch. 11 Fairbanks)—10-w.

†Tonsina Pipeline Camp—K07MM, Northern TV Inc., see Clearwater (KTTU-TV Ch. 2 & KTVF Ch. 11 Fairbanks)—10-w.

†Toolik Pipeline Camp—K07MW, Northern TV Inc., see Clearwater (KTTU-TV Ch. 2 & KTVF Ch. 11 Fairbanks)—10-w.

†Toolik Pipeline Camp—K07MG, Channel 2 Bcstg. Co., see Atigun Pipeline Camp (KTTU-TV Ch. 2 & KTVF Ch. 11 Fairbanks)—10-w.

\*Trapper Creek & Talkeetna—K16AF, State of Alaska, see Adak (KTUU-TV Ch. 2, KAKM Ch. 7, KTVA Ch. 11 & KIMO Ch. 13 Anchorage; KTOO-TV Ch. 3 Juneau; KYUK-TV Ch. 4 Bethel & KUAC-TV Ch. 9 Fairbanks)—10-w.

†Tuluksak—K11RE, State of Alaska, see Adak (KTUU-TV Ch. 2, KAKM Ch. 7, KTVA Ch. 11 & KIMO Ch. 13 Anchorage; KTOO-TV Ch. 3 Juneau; KYUK-TV Ch. 4 Bethel & KUAC-TV Ch. 9 Fairbanks)—10-w.

†Tuluksak—K08ID, Bethel Bcstg. Inc., see Aniak (KYUK-TV Ch. 4 Bethel).

Tuntutuliak—See Eek.

†Tuntutullak—K13TC, State of Alaska, see Adak (KTUU-TV Ch. 2, KAKM Ch. 7, KTVA Ch. 11 & KIMO Ch. 13 Anchorage; KTOO-TV Ch. 3 Juneau; KYUK-TV Ch. 4 Bethel & KUAC-TV Ch. 9 Fairbanks)—10-w.

†Tununak—K02JB, Bethel Bcstg. Inc., see Aniak (KYUK-TV Ch. 4 Bethel)—10-w.

†Unalakleet—K04JW, City of Unalakleet, Box 28 (KTUU-TV Ch. 2, KAKM Ch. 7, KTVA Ch. 11 & KIMO Ch. 13 Anchorage; KYUK-TV Ch. 4 Bethel; KUAC-TV Ch. 9 Fairbanks)—10-w.

†Unalaska/Dutch Harbor—K02HO, Unalaska City School District, Broadway & 5th Sts., Unalaska (KUAC-TV Ch. 9 Fairbanks)—10-w.

Upper Kenai River area—See Cooper's Landing.

Usibelli—See Healy.

\*Valdez—K02HT, K11MA, K13MS, City of Valdez, Box 506, Valdez (KTUU-TV Ch. 2, KIMO Ch. 13 & KIMO Ch. 13 Anchorage)—10-w each.

†Valdez—K09OT, City of Valdez, see Cordova (KTUU-TV Ch. 2, KAKM Ch. 7, KTVA Ch. 11 & KIMO Ch. 13 Anchorage; KTOO-TV Ch. 3 Juneau)—10-w.

†Venetie—K02KE, Venetie Village Council (KAKM Ch. 7, KTUU-TV Ch. 2, KIMO Ch. 13, KTVA Ch. 11 Anchorage; KYUK-TV Ch. 4 Bethel; KUAC-TV Ch. 9 Fairbanks; KTOO-TV Ch. 3 Juneau all via satellite)—10-w.

†Wainwright—K04IR, North Slope Borough School Board, see Barrow (KYUK-TV Ch. 4 Bethel; KUAC-TV Ch. 9 Fairbanks; KAKM Ch. 7 Anchorage)—10-w.

†Wales—K04MN, State of Alaska, see Adak (KTUU-TV Ch. 2, KAKM Ch. 7, KTVA Ch. 11 & KIMO Ch. 13 Anchorage; KTOO-TV Ch. 3 Juneau; KYUK-TV Ch. 4 Bethel & KUAC-TV Ch. 9 Fairbanks)—10-w.

†Wales Pass—K11RB, State of Alaska, see Adak (KTUU-TV Ch. 2, KAKM Ch. 7, KTVA Ch. 11 & KIMO Ch. 13 Anchorage; KTOO-TV Ch. 3 Juneau; KYUK-TV Ch. 4 Bethel & KUAC-TV Ch. 9 Fairbanks)—10-w.

†White Bear—K07PT, Bethel Bcstg. Inc., see Aniak (KYUK-TV Ch. 4 Bethel)—5-w.

\*White Mountain—K13TD, State of Alaska, see Adak (KTUU-TV Ch. 2, KAKM Ch. 7, KTVA Ch. 11 & KIMO Ch. 13 Anchorage; KTOO-TV Ch. 3 Juneau; KYUK-TV Ch. 4 Bethel & KUAC-TV Ch. 9 Fairbanks)—10-w.

†Whittier—K02IM, Whittier Historical & Fine Arts Museum, Alaska Public Bcstg. Commission, 308 "G" St., Anchorage (KAKM Ch. 7 Anchorage; KYUK-TV Ch. 4 Bethel; KUAC-TV Ch. 9 Fairbanks)—10-w.

†Wildwood (S & N rural areas)—K13GQ, Northern TV Inc., see Clearwater (KTVA Ch. 11 Anchorage).

\*Wiseman—K13TA, State of Alaska, see Adak (KTUU-TV Ch. 2, KAKM Ch. 7, KTVA Ch. 11 & KIMO Ch. 13 Anchorage; KTOO-TV Ch. 3 Juneau; KYUK-TV Ch. 4 Bethel & KUAC-TV Ch. 9 Fairbanks)—10-w.

†Womans Bay—K07ST, State of Alaska, see Adak (KTUU-TV Ch. 2, KAKM Ch. 7, KTVA Ch. 11 & KIMO Ch. 13 Anchorage; KTOO-TV Ch. 3 Juneau; KYUK-TV Ch. 4 Bethel & KUAC-TV Ch. 9 Fairbanks)—10-w.

Wood River—See Dillingham.

\*Wrangle—K15AJ, State of Alaska, see Adak (KTUU-TV Ch. 2, KAKM Ch. 7, KTVA Ch. 11, KIMO Ch. 13 Anchorage; KYUK-TV Bethel; KUAC-TV Ch. 9 Fairbanks; KTOO-TV Ch. 3 Juneau)—20-w.

†Wrangell & Prista—K09OQ, Wrangell Radio Group, Box 282, Wrangell (KTUU-TV Ch. 2, KAKM Ch. 7, KTVA Ch. 11 & KIMO Ch. 13 Anchorage; KTOO-TV Ch. 3 Juneau)—10-w.

†Yakutat—K02ID, Yakutat City School District, Alaska Educational Bcstg. Commission, 308 "G" St., Anchorage (KYUK-TV Ch. 4 Bethel & KUAC-TV Ch. 9 Fairbanks)—10-w.

# Translators

## ARIZONA

†Alpine—K06DZ, K07IQ, K11JS, Alpine Community TV, Alpine (KOLD-TV Ch. 13, KGUN-TV Ch. 9, KVOA-TV Ch. 4 Tucson).

†Ash Fork, Grand Canyon & Williams—K66AM, K70BO, K72BI, K74BW, Bill Williams TV Assn. Inc., Box 415, Ash Fork (KPHO-TV Ch. 5, KTSP-TV Ch. 10, KPNX-TV Ch. 12 & KTVK Ch. 3 Phoenix)—50-w each. Holds CP to change principal communities to Ash Fork, Grand Canyon & Parks.

†Ash Fork, Grand Canyon, Parks & Williams—K64AP, Bill Williams TV Assn. Inc., see above (KAET Ch. 8 Phoenix)—50-w.

†Bagdad—K70DY, K72CR, K74CW, K76CG, K78CB, Cyprus Mines Corp., 555 S. Flower St., Los Angeles (KPNX-TV Ch. 12, KTSP-TV Ch. 10, KTVK Ch. 3, KPHO-TV Ch. 5, KAET Ch. 8 Phoenix). Request CPs to switch to Ch. 69, Ch. 67, Ch. 63 & Ch. 65, respectively.

Bagdad—See also Sycamore Mobile Home Park.

\*Big Park Valley area, Jacks Canyon, Oak Creek & Valley Vista Estates—K47AA, K49AE, K51AG, K53AI, Bell Rock TV Club Inc., Box 1805, Sedona (KTVK Ch. 3, KPHO-TV Ch. 5, KAET Ch. 8 & KTSP-TV Ch. 10 Phoenix)—10-w each.

\*Big Park Valley area, Village of Oak Creek, Jacks Canyon & Valley Vista Estates—K45AE, Bell Rock TV Club Inc., Box 1805, Sedona (KPNX-TV Ch. 12 Phoenix)—10-w.

†Big Sandy Valley—K72AV, K75AI, Mohave County Bd. of Supervisors, see Bullhead City (KLAS-TV Ch. 8 Las Vegas; KTVK Ch. 3 Phoenix)—10-w each.

\*Bisbee, Green Valley, Patagonia, Sierra Vista, Sonoita & Tucson—K57BD, Trinity Bestg. of Arizona Inc., 3551 E. McDowell Rd., Phoenix (KPAZ-TV Ch. 21 Phoenix)—100-w.

†Bouse—K04JC, K07LD, K11OB, Bouse Booster Club Inc., Box 236, Bouse (KTSP-TV Ch. 10, KTVK Ch. 3 & KPHO-TV Ch. 5 Phoenix).

†Bullhead City—K02HR, K04GT, K06JD, K09KG, K11LX, K13LA, Mohave County Board of Supervisors, c/o Clerk of Board, Box 390, Kingman (KAET Ch. 8 & KTVK Ch. 3 Phoenix; KVVU-TV Ch. 5 Henderson-Las Vegas, Nev.; KPNX-TV Ch. 12, KPHO-TV Ch. 5 & KTSP-TV Ch. 13 Phoenix)—10-w each.

†Bullhead City, Davis Dam & Gas City, Ariz. and Needles, Cal.—K76AQ, Mohave County Board of Supervisors, see Bullhead City (KTSP-TV Ch. 10 Phoenix)—100-w.

Bullhead City—See also Needles, Cal.

†Camp Verde, Cornville, Rimrock & Verde Valley—K04GL, K06AQ, K07BT, K09MD, K11MI, Verde Valley TV Club Committee, Box 186, Camp Verde (KTSP-TV Ch. 10, KPNX-TV Ch. 12, KTVK Ch. 3, KPHO-TV Ch. 5 & KAET Ch. 8 Phoenix).

†Camp Verde, Cornville, Rimrock & Verde Valley—K59BP, K61BG, K63BG.

\*K65BK, K67BR, Verde Valley TV Club Committee, see above (KTVK Ch. 3, KPHO-TV Ch. 5, KAET Ch. 8, KTSP-TV Ch. 10 & KPNX-TV Ch. 12 Phoenix)—10-w each. K67BR requests modification of CP to switch to Ch. 57.

Cane Beds—See Hildale, Utah.

†Casas Adobes—K02BW, K77BX, May Bestg. Co., 2175 N. 6th Ave., Tucson (both KGUN-TV Ch. 9 Tucson)—10-w, 100-w.

†Casas Adobes—K74DC, Channel 4 TV, 10th & Elm Sts., Tucson (KVOA-TV Ch. 4 Tucson)—100-w.

†Casas Adobes—K07DA, Universal Communications Corp., 115 W. Drachman St., Tucson (KOLD-TV Ch. 13 Tucson)—10-w.

†Chambers, Lupton, Navajo & Sanders—K07JR, K11OZ, K13KT, Puerco Valley TV Assn. Inc., Box 15, Navajo (KNAZ-TV Ch. 2 Flagstaff; KOAT-TV Ch. 7, KGGM-TV Ch. 13 Albuquerque)—10-w (K11OZ only).

†Chinle—K06HH, K08HQ, K10IN, K12JB, Chinle TV Assn., Box 36 (KNME-TV Ch. 5, KOB-TV Ch. 4, KOAT-TV Ch. 7 & KGGM-TV Ch. 13 Albuquerque)—10-w each.

Chino Valley—See Prescott.

†Chloride—K64AW, K74AN, K77AM, Mohave County Board of Supervisors, see Bullhead City (KTVK Ch. 3 Phoenix; KVBC Ch. 3, KLAS-TV Ch. 8 Las Vegas, Nev.)—10-w each.

Clarkdale—See also Cottonwood.

Clarkdale, Cornville & Cottonwood—Ch. 40, Meredith Corp., 4016 N. Black Canyon Hwy., Phoenix (KPHO-TV Ch. 5 Phoenix)—100-w.

†Clarkdale, Cornville, Cottonwood & Prescott—K42AC, Arizona Board of Regents, Tempe, Ariz. (KAET Ch. 8 Phoenix)—100-w.

†Clarkdale, Cottonwood & Verde Valley—K36AE, KOOL Radio-TV Inc., 511 W. Adams, Phoenix (KTSP-TV Ch. 10 Phoenix)—100-w.

†Clarkdale, Cottonwood & Jerome—K58AV, Trinity Bestg. of Arizona Inc., see Bisbee (KPAZ-TV Ch. 21 Phoenix)—100-w.

†Clay Springs, Lakeside, Pinedale, Pinetop, Show Low, Snowflake & Taylor—K05GB, K07OJ, K11NR, Porter Mountain Antenna TV Assn., Box 66, 680 W. 5th South, Snowflake (KGUN-TV Ch. 9, KOLD-TV Ch. 13 & KVOA-TV Ch. 4 Tucson)—10-w each.

†Clay Springs, Lakeside, Pinedale, Pinetop, Show Low, Snowflake & Taylor—K03FB, Porter Mountain Antenna TV Assn., see above (KUAT-TV Ch. 6 Tucson)—10-w.

†Concho Valley Units 1, 2, 4 & 5 Subdivisions—K08HH, Lake Investment Co., 3550 N. Central, Suite 401, Phoenix (KNAZ-TV Ch. 2 Flagstaff).

\*Concho Valley Units 1, 2, 4 & 5 Subdivisions—K55BK, K57AU, K59AZ, Lake Investment Co., see above (KVOA-TV Ch. 4, KGUN-TV Ch. 9 & KOLD-TV Ch. 13 all Tucson).

Cornville—See Camp Verde.

Cornville—See also Clarkdale.

Cornville—See also Cottonwood.

Cottonwood—See Clarkdale.

Cottonwood, Clarkdale & Cornville—K38AI, Arizona Television Co., 3435 N. 16th St., Phoenix (KTVK Ch. 3 Phoenix)—100-w.

†Cross Canyon—K72DZ, Ganado Community TV Club, Box 614, Ganado (KGGM-TV Ch. 13 Albuquerque).

Davis Dam—See Bullhead City, Ariz. & Needles, Cal.

†Deer Lodge, Hyde Park & Seligman—K07DO, K09IO, K11IT, K13HJ, Seligman Recreation Assn., Box 307, Seligman (KTVK Ch. 3, KTSP-TV Ch. 10, KPNX-TV Ch. 12, KPHO-TV Ch. 5 Phoenix).

†Dolan Springs—K80CT, Mohave County Board of Supervisors, see Bullhead City (KPNX-TV Ch. 12 Phoenix)—20-w.

†Doney Park area—K77BJ, Mt. Elden Rural TV Inc., El Paso Natural Gas Co., Box 1492, El Paso, Tex. (KPHO-TV Ch. 5 Phoenix)—10-w.

†Duncan, Franklin, Loma Linda Estates, Sheldon, Verde Lee Acres & York—K02FV, K07IR, K11JJ, York-Sheldon TV Assn., Rte. 2, Box 67, Duncan (KGUN-TV Ch. 9, KOLD-TV Ch. 13 & KVOA-TV Ch. 4 Tucson)—5-w, 10-w, 10-w.

\*Duncan, Franklin, Loma Linda, Sheldon, Verde Lee & York, Ariz. & Virden, N.M. (azimuth 1); Artesia, Cactus, Central, Lone Star, Safford, San Jose, Solomon, Thatcher & Pima, Ariz. (azimuth 2)—K57CU, K65CM, K67CP, K69DG, Southern Greenlee County TV Assoc. Inc., 116 Main St., Duncan (KPHO-TV Ch. 5, KAET Ch. 8, KTVK Ch. 3 Phoenix; KOLD-TV Ch. 13 Tucson)—50-w each per azimuth.

\*East Flagstaff & Leupp—K68BW, KOOL Radio-Television Inc, see Clarkdale, Cottonwood & Verde Valley (KTSP-TV Ch. 10 Phoenix)—100-w.

†El Paso Gas Co. Compressor Station—K53AQ, Regents of U. of New Mexico, 1130 University Blvd. NE, Albuquerque, N.M. (KNME-TV Ch. 5 Albuquerque)—10-w.

\*El Paso Natural Gas Co. Navajo Compressor Station, 12-mi. NW of Klagenot—K68BL, El Paso Natural Gas Co., see above (KOB-TV Ch. 4 Albuquerque, N.M.)—10-w.

- \*El Paso Natural Gas Co. Compressor Station, 21-mi. NW of Klage-ton—K53AQ, Regents of U. of New Mexico & Board of Education of City of Albuquerque, N.M. (KNME-TV Ch. 5 Albuquerque)—10-w.
- †El Paso Natural Gas Co., Navajo Station—K78CX, El Paso Natural Gas Co., Box 1492, El Paso (KGGM-TV Ch. 13 Albuquerque)—20-w.
- †Flagstaff—K13JI, KOOL Radio-TV Inc., see Clarkdale (KTSP-TV Ch. 10 Phoenix)—100-w.
- \*Flagstaff—K55CU, Arizona TV Co., see Cottonwood (KTVK Ch. 3 Phoenix)—100-w.
- Flagstaff—Ch. 57, Meredith Corp., see Clarkdale (KPHO-TV Ch. 5 Phoenix)—100-w.
- †Flagstaff—K60BP, K64BI, Meredith Corp., see Clarkdale (KTVK Ch. 3 & KPHO-TV Ch. 5 Phoenix)—100-w each.
- Flagstaff—Ch. 59, Arizona Board of Regents, see Clarkdale (KAET Ch. 8 Phoenix)—100-w.
- †Flagstaff—K62BA, Trinity Bcstg. of Arizona Inc., see Bisbee (KPAZ-TV Ch. 21 Phoenix)—100-w.
- †Fort Defiance, St. Michaels & Window Rock—K72AP, K80AM, Navajo Tribal Council, Window Rock (KOB-TV Ch. 4 & KGGM-TV Ch. 13 Albuquerque)—10-w each. Request CPs to switch from Ch. 72 & 80 to Ch. 65 & 69, respectively; 100-w each.
- †Fort Defiance & Window Rock—K55AY, Navajo Tribal Council, see above (KOAT-TV Ch. 7 Albuquerque)—100-w. Requests CP to switch from Ch. 55 to Ch. 67; add St. Michaels to principal community.
- \*Fort Mohave Indian Reservation, Lake Havasu City, Mohave Valley, National Wildlife Refuge, Riviera & Topock—K55AH, K58AB, K61HQ, Mohave County Board of Supervisors, see Bullhead City (KTVK Ch. 3, KTSP-TV Ch. 10 & KPNX-TV Ch. 12 Phoenix)—100-w each.
- Franklin—See Duncan.
- †Ganado—K11KY, Ganado Community TV Club, see Cross Canyon (KGGM-TV Ch. 13 Albuquerque).
- \*Ganado—K05GW, Regents of U. of New Mexico, 1130 University Blvd. NE, Albuquerque (KNME-TV Ch. 5 Albuquerque, N.M.)—10-w.
- †Ganado—K07PR, K09OI, K13PX, Ganado Community TV Club Inc., see Cross Canyon (KOAT-TV Ch. 7, KOB-TV Ch. 4 & KGGM-TV Ch. 13 Albuquerque, N.M.)—10-w each.
- †Ganado & Greasewood—K04HW, Navajo Tribe, c/o Communications Dept., Box "D", Fort Defiance (KTSP-TV Ch. 10 Phoenix)—10-w.
- Gas City—See Bullhead City, Ariz. & Needles, Cal.
- †Gas City, Mohave County & Topock, Ariz. & Needles, Cal.—K58AP, Mohave County Board of Supervisors, see Bullhead City (KVVU-TV Ch. 5 Henderson-Las Vegas)—20-w.
- \*Gas City, Mohave County & Topock, Ariz. & Needles, Cal.—K62AG, K64AG, Mohave County Board of Supervisors, see Bullhead City (KAET Ch. 8 & KPHO-TV Ch. 5 Phoenix)—100-w each.
- †Globe & Miami—K55BW, K67AB, K70BY, K72CK, K59CI, K80AE, Community TV Project, Box 100, Miami (KTSP-TV Ch. 10, KAET Ch. 8, KPNX-TV Ch. 12, KPAZ-TV Ch. 21, KPHO-TV Ch. 5 & KTVK Ch. 3 Phoenix)—20-w each. K80AE holds CP for switch to Ch. 57 (K57BO).
- \*Grand Canyon—K06KN, Grand Canyon Recreation Assn., Box 553, Grand Canyon (KAET Ch. 8 Phoenix).
- †Grand Canyon—K07LQ, K09IP, K11IU, K13IZ, Grand Canyon Recreation Assn., Box 553 (KPHO-TV Ch. 5, KTSP-TV Ch. 10, KPNX-TV Ch. 12 & KTVK Ch. 3 Phoenix).
- Grand Canyon—See also Ash Fork.
- Greasewood—K07KI, K12IO, Greasewood Community Club, Greasewood Boarding School, Ganado (KNAZ-TV Ch. 2 Flagstaff, KOAT-TV Ch. 7 Albuquerque).

## EDM & ASSOCIATES, INC.

ENGINEERING CONSULTANTS

1110 Vermont Avenue, N.W. • Suite 1130 • Washington, D.C. 20005  
(202) 296-0354

EARLY D. MONROE, JR., P.E., PRESIDENT  
CLYDE GURLEY, PARTNER  
FCC 1ST CLASS PERSONNEL ON STAFF

- Greasewood—K08JT, Greasewood Community Club, Greasewood Boarding School, Ganado (KOB-TV Ch. 4 Albuquerque, N.M.).
- †Greasewood—K10KT, Greasewood Community Club, see above (KTSP-TV Ch. 10 Phoenix).
- Greasewood—See also Ganado.
- †Greer—K06AP, K07GC, Greer Community TV Assn., Box 41, Greer (KGUN-TV Ch. 9 & KVOA-TV Ch. 4 Tucson).
- †Greer—K11PG, Greer Community TV Assn., see above (KOLD-TV Ch. 13 Tucson).
- \*Hopi Reservation—K70FH, K72DS, K74DS, K76CY, Hopi Indian Tribe, Oraibi (KTVK Ch. 3, KAET Ch. 8, KTSP-TV Ch. 10 & KPNX-TV Ch. 12 Phoenix)—50-w each.
- Hyde Park—See Deer Lodge.
- Inscription House—See Navajo Mtn., Utah.
- Jacks Canyon—See Big Park Valley area.
- \*Jeddito & Steamboat Canyon—K66AO, Navajo Tribe, see Ganado (KNME-TV Ch. 5 Albuquerque)—100-w.
- Jerome—See Clarkdale.
- †Kayenta—K04ID, K06GN, K07IV, Kayenta TV Assn., Box 221, Kayenta (KGGM-TV Ch. 13, KOAT-TV Ch. 7 & KOB-TV Ch. 4 Albuquerque). K06GN & K07IV hold CPs to add Shonto, Ariz. to present principal community and increase power to 10-w each.
- \*Kayenta—K13NO, Kayenta TV Assn., see above (KNAZ-TV Ch. 2 Flagstaff).
- †Kayenta & Northern Chinle Valley—K10EO, Kayenta TV Assn., see above (KGGM-TV Ch. 13 Albuquerque)—10-w.
- †Kingman—K60AX, K66AK, K68AK, K70AC, K78AC, K82AA, Mohave County Board of Supervisors, see Bullhead City (KVVU-TV Ch. 5 Henderson-Las Vegas; KPHO-TV Ch. 5, KAET Ch. 8, KPNX-TV Ch. 12, KTVK Ch. 3, KTSP-TV Ch. 10 Phoenix)—20-w, 100-w, 100-w, 100-w, 100-w, 100-w.
- †Lake Havasu City—K02HS, K04IY, K06IC, K07JH, K11MC, K13KK, Mohave County Board of Supervisors, see Bullhead City (KPHO-TV Ch. 5 Phoenix; KVVU-TV Ch. 5 Henderson-Las Vegas; KAET Ch. 8, KPNX-TV Ch. 12, KTVK Ch. 3 & KTSP-TV Ch. 10 Phoenix)—10-w each.
- †Lake Havasu City—K54AN, K56BU, K58BJ, K62BN, K64BN, Mohave County Board of Supervisors, see Bullhead City (KAET Ch. 8, KTSP-TV Ch. 10, KPHO-TV Ch. 5 & KPNX-TV Ch. 12 Phoenix).
- Lake Havasu City—See also Ft. Mohave Indian Reservation.
- Lakeside—See Clay Springs.
- †Le Chee & Wahweap Marina area—K07PH, K09OJ, K11PA, K13QB, Lake Powell Antennavision Inc., Box 2503, Page (KUED Ch. 7, KUTV Ch. 2, KTVX Ch. 4 & KSL-TV Ch. 5 Salt Lake City, Utah)—10-w each.
- Littlefield—See Montoqua & Santa Clara, Utah.
- †Littlefield, Ariz.-Santa Clara & Veyo, Utah—K06AY, Washington County Television Dept., see Central, Utah (KSL-TV Ch. 5 Salt Lake City)—10-w.
- Loma Linda Estates—See Duncan.
- Lupton—See Chambers.
- †Many Farms—K63AE, K67AF, Chinle TV Assn., Box 36, Chinle (KOAT-TV Ch. 7 & KGGM-TV Ch. 13 Albuquerque)—100-w each.



# Translators

## ARIZONA—(Continued)

Mesa—Ch. 63, Neighborhood TV Co. Inc., Box 22073, Phoenix (KUSK Ch. 7 Prescott via satellite)—100-w.

Miami—See Globe.

Mohave County—See Gas City.

Mohave Valley—See Ft. Mohave Indian Reservation.

†Mohawk Valley & Wellton—K65BB, K69BQ, Wellton-Mohawk Irrigation & Drainage District, Rte. 1, Box 19, Wellton (KTSP-TV Ch. 10 & KPHO-TV Ch. 5 Phoenix)—100-w each. Request CPs to swap primary stations.

†Mohawk Valley, Wellton, Gadsden, San Luis & Somerton—K67BI, Wellton-Mohawk Irrigation & Drainage District, see above (KTVK Ch. 3 Phoenix)—100-w.

†Mohawk Valley & Wellton—K61AK, K63AV, K61AX, Wellton-Mohawk Irrigation & Drainage District, see above (KAET Ch. 8 Phoenix; KYEL-TV Ch. 13 Yuma)—100-w each.

\*Munds Park—K04JO, K05GN, K12LP, Pinewood Property Owners Assn. (KTVK Ch. 3, KPHO-TV Ch. 5 & KTSP-TV Ch. 10 Phoenix). K61AX holds CP to add Gadsden, San Luis & Somerton to principal community.

National Wildlife Refuge—See Ft. Mohave Indian Reservation.

Navajo—See Chambers.

†Navajo Compressor Station—K64AY, K66BH, El Paso Natural Gas Co., Box 1492, El Paso, Tex. (KOAT-TV Ch. 7 & KGGM-TV Ch. 13 Albuquerque)—10-w.

Navajo Compressor Station—Ch. 68, El Paso Natural Gas Co., see above (KOB-TV Ch. 4 Albuquerque)—10-w.

Northern Chinle Valley—See Kayenta.

†Nutrioso—K02GW, K06HI, K07KC, Nutrioso TV Assn., Nutrioso (KOLD-TV Ch. 13, KGUN-TV Ch. 9 & KVOA-TV Ch. 4 Tucson).

Oak Creek—See Big Park Valley area.

Oro Valley—Ch. 18, May Bcstg. Co., 10714 Mockingbird Dr., Omaha, Neb. (KGUN-TV Tucson)—1000-w.

Page—See Navajo Mountain, Utah.

†Parker—K70AH, K72BJ, K74BR, K76BO, Parker TV Translators, Box 33 (KTVK Ch. 3, KPHO-TV Ch. 5, KPNX-TV Ch. 12 Phoenix; KECY-TV Ch. 9 El Centro, Cal.)—10-w, 20-w, 10-w, 10-w.

Parks—See Ash Fork.

†Peach Springs—K73AJ, K80AP, Mohave County Board of Supervisors, see Bullhead City (KPNX-TV Ch. 12 & KTSP-TV Ch. 10 Phoenix)—10-w each.

Phoenix—Ch. 55, Neighborhood TV Co. Inc., see Mesa (KUSK Ch. 7 Prescott via satellite)—100-w.

\*Phoenix—K61CA, Community Television Network Inc., 2600 Martin Luther K Dr., Atlanta, Ga. (KSTS Ch. 48 San Jose).

†Pima—K02DR, K06DS, K07GB, K11NJ, Pima TV Assn., Box 4 (KGUN-TV Ch. 9, KOLD-TV Ch. 13 & KVOA-TV Ch. 4 Tucson; KPHO-TV Ch. 5 Phoenix).

Pinedale—See Clay Springs.

Pinetop—See Clay Springs.

†Prescott—K04AI, K06AE, K07AP, K09KV, K11LC, Prescott Area Antenna TV Inc., Box 1990 (KTSP-TV Ch. 10, KPNX-TV Ch. 12, KTVK Ch. 3, KPHO-TV Ch. 5 & KAET Ch. 8 Phoenix)—10-w each.

†Prescott & Chino Valley—K55DB, Arizona Board of Regents for Ariz. State U., KAET, Ariz. State U., Tempe (KAET Ch. 8 Phoenix)—100-w.

†Quartzsite—K04FN, K06FB, K07HX, K11KB, Quartzsite Improvement Assn. Inc., Box 541 (KYEL-TV Ch. 13 Yuma; KPNX-TV Ch. 12, KTVK Ch. 3 & KPHO-TV Ch. 5 Phoenix).

Redington—See Tucson.

Riviera—See Ft. Mohave Indian Reservation.

1164

†Round Valley—K06BX, K07HV, K11KN, R.V.T.V. Repeater Assn., Box 1, Springerville (KGUN-TV Ch. 9, KVOA-TV Ch. 4 & KOLD-TV Ch. 13 Tucson)—1-w, 10-w, 10-w.

†St. Johns—K06BO, K07EV, K11CY, St. Johns TV Committee, St. Johns (KGUN-TV Ch. 9, KOLD-TV Ch. 13, KVOA-TV Ch. 4 Tucson)—10-w each.

St. Michaels—See Ft. Defiance.

†Salt River Project Community Housing area at Horse Mesa Dam—K56BH, K58BA, K60BG, Salt River Project Agricultural Improvement & Power District, Box 1980, Phoenix (KTVK Ch. 3, KTSP-TV Ch. 10, KPNX-TV Ch. 12 Phoenix).

Sanders—See Chambers.

San Manuel—See Tucson.

Seligman—See Deer Lodge.

Sheldon—See Duncan.

Show Low—See Clay Springs.

Snowflake—See Clay Springs.

Steamboat Canyon—See Jeddito.

Sycamore Mobile Home Park & Bagdad—Ch. 51, 53, 55, 57, 59, Cyprus Bagdad Copper Co., Box 245, Bagdad (KTVK Ch. 3, KPHO-TV Ch. 5, KAET Ch. 8, KTSP-TV Ch. 10 & KPNX-TV Ch. 12 Phoenix).

Taylor—See Clay Springs.

Topock—See Ft. Mohave Indian Reservation.

Topock—See also Gas City.

Tucson—Ch. 27, Tucson Television Society, c/o Robert Oppenheim, 3350 Ocean Park Blvd., Suite 106, Santa Monica, Cal. (KNXV-TV Ch. 15 Phoenix)—1000-w.

\*Tucson—K40AC, Seven Hills Television Co., 250 Park Ave., Suite 700, New York, N.Y. (KTVW-TV Ch. 33 Phoenix)—1000-w.

Tucson—Ch. 64, Neighborhood TV Co. Inc., see Mesa (KUSK Ch. 7 Prescott via satellite)—100-w.

†Tucson (area N)—K71BQ, Ariz. Bd. of Regents, Herring Hall, U. of Ariz. (KUAT-TV Ch. 6 Tucson)—100-w.

\*Tucson, San Manuel & Redington—K27AD, Roadrunner TV Ltd. Partnership, 2445 N. Tucson Blvd., Tucson (KZAZ Ch. 11 Tucson-Nogales)—1000-w.

Valley Vista Estates—See Big Park Valley area.

Verde Lee Acres—See Duncan.

Verde Valley—See Camp Verde.

Verde Valley—See also Clarkdale.

Village of Oak Creek—See Big Park Valley area.

Wahweap—See Glen Canyon City, Utah.

Wahweap Marina area—See Le Chee.

Wellton—See Mohawk Valley.

†Whiteriver—K07GW, White Mountain Apache Tribe, Box 700, Whiteriver (KOLD-TV Ch. 13 Tucson).

†Whiteriver—K02GP, K11KL, Whiteriver Civic Club, Box 457 (KGUN-TV Ch. 9 & KVOA-TV Ch. 4 Tucson).

Williams—See Ash Fork.

†Willow Beach—K06IN, K07NP, K11MW, Willow Beach Resort, Box 187, Boulder City (KLAS-TV Ch. 8, KVBC Ch. 3 & KTNV-TV Ch. 13 all Las Vegas).

†Window Rock—K63AK, Navajo Tribe, see Ganado (KNME-TV Ch. 5 Albuquerque)—100-w.

†Window Rock, Ariz. and Gallup, N.M.—K10IR, Four States TV Inc., a Texas Corp., 323 Gershwyn, Houston, Tex. (KIVA-TV Ch. 12 Farmington)—100-w.

Window Rock—See also Fort Defiance.

†Winslow—K09JZ, KOOL Radio-TV Inc., see Clarkdale (KTSP-TV Ch. 10 Phoenix)—10-w.

†Woodruff—K04EH, Woodruff Translator Assn., Box 22 (KNAZ-TV Ch. 2 Flagstaff).

York—See Duncan.

## ARKANSAS

†Blytheville—K11JW, Hernreich Bcstg. Stations Inc., Station KAIT-TV, Box 790, Jonesboro (KAIT-TV Ch. 8 Jonesboro)—10-w.

†Cameron, Forest Hill, Howe & Pocola, Ark. and Morris Creek, Okla.—K74DH, Joe D. Davis, see Crumtown (KOTV Ch. 6 Tulsa, Okla.)—20-w.

†Crumtown & Waldron rural area—K77BZ, K80CL, Joe D. Davis, 2816 S. Enid, Ft. Smith, Ark. (KATV Ch. 7, KTHV Ch. 11 Little Rock)—20-w each.

†El Dorado—K18AB, Noe Enterprises Inc., Box 4067, Monroe, La. (KNOE-TV Ch. 8 Monroe, La.)—100-w.

†Euclid Heights & Hot Springs—K13HP, Ark. TV Co., Box 269, Little Rock (KTHV Ch. 11 Little Rock).

†Eudora—K13MV, Arkansas ETV Commission, 350 South Donaghey, Conway (KETS Ch. 2 Little Rock)—10-w.

Forest Hill—See Cameron.

Hot Springs—See Euclid Heights.

Howe—See Cameron.

Little Rock—Ch. 55, Neighborhood TV Co. Inc., Box 22073, Phoenix, Ariz. (KUSK Ch. 7 Prescott, Ariz. via satellite)—100-w.

Pocola—See Cameron.

Waldron—See Crumtown.

## CALIFORNIA

†Adelanto, Apple Valley, Phelan, Silver Lake & Victorville—K64AT, International Panorama TV Inc., 2442 Michelle St., Tustin (KTBN-TV Ch. 40 Fontana)—100-w.

\*Albion, Little River & Mendocino—K09NW, Point Arena TV Inc., Box 144, Point Arena (KQED Ch. 9 San Francisco)—10-w.

\*Albion Ridge, Greenwood Ridge & Navarro Head areas—K12LD, Point Arena TV Inc., see above (KQED Ch. 9 San Francisco)—10-w.

†Alturas—K66BY, Sacramento Valley TV Inc., 2770 Pioneer Dr., Redding (KRCR-TV Ch. 7 Redding)—10-w.

†Alturas—K83BT, Modoc County Supt. of Schools, Modoc County Courthouse (KIXE-TV Ch. 9 Redding)—100-w.

†Alturas & Canby—K13IT, Modoc County Supt. of Schools, see Alturas (KIXE-TV Ch. 9 Redding). Requests CP to add Ell, Cal. & Merrill, Ore. to principal community.

†Alturas & Likely—K60AR, Freedom Communications Inc., Box 10, Medford, Ore. (KTUV Ch. 10 Medford)—20-w.

\*Amboy & Chambles—K12IN, Amboy TV Club, Box 29, El Centro (KECY-TV Ch. 9 El Centro).

Apple Valley—See Adelanto.

Armitage Field—See Inyokern.

†Armitage Field & Inyokern—K57AK, K59AO, K61AJ, K63AH, K65AM, K67AO, K69AS, Indian Wells Valley TV Booster Inc., Box 5443, China Lake (KNXT Ch. 2, KNBC Ch. 4, KTLA Ch. 5, KABC-TV Ch. 7, KHJ-TV Ch. 9, KTTV Ch. 11 & KCOP Ch. 13 all Los Angeles)—10-w each.

\*Armitage Field & Inyokern—K51AA, K53AB, Indian Wells Valley TV Booster Inc., see above (KERO-TV Ch. 23 Bakersfield; KTBN-TV Ch. 40 Fontana)—10-w each.

†Armitage Field, Inyokern & portions of China Lake & Ridgecrest—K49AA, Indian Wells Valley TV Booster Inc., see above (KWHY-TV Ch. 22 Los Angeles)—20-w.

†Aromas—K13OS, Monterey County Superintendent of Schools, see Big Sur (KQED Ch. 9 San Francisco).

## PRESTO!!!

Television Digest now offers instant access to its news services via electronic delivery.

For details, call: 202-872-9200

†Arvin & Lamont—K65CA, International Panorama TV Inc., 205 S. Silver Ridge Dr., Ridgecrest (KTBN-TV Ch. 40 Fontana)—100-w.

†Baker—K07IH, K09HL, K11KJ, Baker Community Services Dist., Box 127, (KNXT Ch. 2 & KNBC Ch. 4 Los Angeles; KTNV-TV Ch. 13 Las Vegas, Nev.)—10-w each.

†Baker—K06JL, Baker Community Services District, Box 127, Baker (KVVU-TV Ch. 5 Henderson-Las Vegas)—10-w.

\*Bakersfield—K39AB, Spanish International Communications Corp., 250 Park Ave., New York, N.Y. (KFTV Ch. 21 Hanford-Fresno)—100-w.

\*Bakersfield, Cal.—K55CN, International Panorama TV Inc., Box A, Santa Ana (KTBN-TV Ch. 40 Fontana)—1000-w.

†Balch Park, Camp Nelson & Springville—K07HA, K11FU, Springville Community TV Inc., 33600 Globe Dr., Porterville (KJEO Ch. 47 Fresno; KSBY-TV Ch. 6 San Luis Obispo).

†Bald Mtn., Green Point & Murphy Meadow area—K05EQ, Green Point Translator Inc., Green Point Ranch, Star Route, Blue Lake (KRCR-TV Ch. 7 Redding)—5-w.

†Banning (rural area), Popett Flats & Silent Valley—K59BR, Silent Valley Club Inc., 46-305 Popett Flats Rd., Banning (KABC-TV Ch. 7 Los Angeles).

\*Bear Valley Springs—K45AD, K54AJ, Bear Valley Springs Property Owners' Assn., 205 S. Silver Ridge Dr., Ridgecrest (KMTF Ch. 18 Fresno; KCOY-TV Ch. 12 Santa Maria)—10-w & 20-w.

\*Bear Valley Springs (eastern portion)—K20AA, K33AD, K35AC, K39AD, Bear Valley Springs Property Owners' Assn., see above (KAIL Ch. 53 Fresno; KBAK-TV Ch. 29 Bakersfield; KMTF Ch. 18 Fresno; KERO-TV Ch. 23 Bakersfield)—20-w each. K20AA requests CP to change primary station to KHJ-TV Ch. 9 Los Angeles.

†Bear Valley Springs (eastern portion)—K41AC, Bear Valley Springs Property Owners' Assn., see above (KNXT Ch. 2 Los Angeles)—20-w.

\*Bear Valley Springs (northern portion)—K48AG, K51AJ, Bear Valley Springs Property Owners' Assn., see above (KEYT Ch. 3 Santa Barbara; KSBY-TV Ch. 6 San Luis Obispo)—20-w each.

\*Bear Valley Springs (western portion)—K56BC, K60BD, K62BB, K68BN, Bear Valley Springs Property Owners' Assn., see above (KMTF Ch. 18 & KSEE Ch. 24 Fresno; KMPH Ch. 26 Visalia-Fresno & KJEO Ch. 47 Fresno)—20-w each.

†Bear Valley Springs (western portion)—K66BL, Bear Valley Springs Property Owners' Assn., see above (KFSN-TV Ch. 30 Fresno)—20-w.

†Benbow & Garberville Airport area—K12JJ, Western TV Service, Star Route, Whitehorn (KRCR-TV Ch. 7 Redding).

†Bieber, Fall River Mills & Little Valley—K04GG, Inter-Mountain TV Club (KHSL-TV Ch. 12 Chico).

†Bieber & Little Valley—K06GS, Inter-Mountain TV Club (KRA-TV Ch. 3 Sacramento).

†Bieber, Little Valley & Lookout—K02FB, Sacramento Valley TV Inc., see Oroville (KRCR-TV Ch. 7 Redding).

†Big Bend & Bush Bar—K04EZ, K06ET, K13MJ, Indian Springs School District, Box P, Big Bend (KRCR-TV Ch. 7 & KIXE-TV Ch. 9 Redding; KHSL-TV Ch. 12 Chico).

\*Big Pine—K48AQ, Inyo County Superintendent of Schools, 1355 Jackson St., Independence (KLVX Ch. 10 Las Vegas, Nev.).



# Translators

## CALIFORNIA—(Continued)

†**Big Pine & Bishop**—K70AA, K73AA, K79AT, James T. Downey, see Bishop (KNXT Ch. 2, KNBC Ch. 4, KABC-TV Ch. 7 Los Angeles)—20-w each.

†**Big Sur**—K13JS, Monterey County Superintendent of Schools, 132 W. Market St., Salinas (KQED Ch. 9 San Francisco)—10-w.

†**Bishop**—K76BH, James T. Downey, see Bishop (KOLO-TV Ch. 8 Reno)—20-w.

†**Bishop (Aspendell areas of) & Bishop Creek**—K12JF, James T. Downey, 115 S. Main St., Bishop (KSBY-TV Ch. 6 San Luis Obispo).

**Bishop**—See also Big Pine.

**Bishop Creek**—See Bishop.

†**Blythe**—K71AB, K75AD, K79AA, Palo Verde Valley TV Club Inc., Box 874 (KTVK Ch. 3, KTSP-TV Ch. 10 & KPNX-TV Ch. 12 Phoenix, Ariz.)—10-w each.

†**Blythe & Palo Verde Valley**—K73AY, K77BB, Palo Verde Valley TV Club Inc., see above (KPHO-TV Ch. 5 & KAET Ch. 8 Phoenix, Ariz.)—10-w each.

†**Booneville**—K57CT, Anderson Valley TV Inc., Box 391, Booneville (KPIX Ch. 5 San Francisco)—20-w.

**Booneville & Philo**—Ch. 65, Anderson Valley TV Inc., see above (KICU-TV Ch. 36 San Jose)—20-w.

†**Booneville & Philo**—K67CC, Anderson Valley Television Inc., Box 39, Booneville (KBHK-TV Ch. 44 San Francisco)—20-w.

†**Booneville & Philo**—K69CU, K59CH, K75BR, K63CE, Anderson Valley TV Inc., see Booneville (KQED Ch. 9 San Francisco; KRON-TV Ch. 4, KGO-TV Ch. 7 San Francisco; KTVU Ch. 2 Oakland)—100-w, 20-w, 20-w, 20-w.

†**Boonville & Philo**—K61CH, Anderson Valley TV Inc., see above (KGO-TV Ch. 7 San Francisco).

†**Bradley & San Ardo**—K74CS, Monterey County Supt. of Schools, see Big Sur (KQED Ch. 9 San Francisco)—100-w.

†**Bradley & San Ardo**—K13ND, Monterey County Superintendent of Schools, see Big Sur (KTEH Ch. 54 San Jose)—10-w.

†**Bridgeport & Twin Lakes**—K11HS, K13EX, Mono County Service Area #5, Box 11, June Lake (KCRA-TV Ch. 3 Sacramento; KOLO-TV Ch. 8 Reno, Nev.).

†**Bridgeport & Lee Vining**—K05FH, Mono County Superintendent of Schools, Box 11, June Lake (KVIE Ch. 6 Sacramento).

†**Bridgeport & Twin Lakes**—K02JX, Mono County Service Area #5, Box 11, June Lake (KCRA-TV Ch. 3 Sacramento).

†**Buellton & Solvang**—K53AT, International Panorama TV Inc., Box A, Santa Ana (KTBN-TV Ch. 40 Fontana)—100-w.

†**Burney, Fall River Mills, McArthur & Hat Creek**—K05DQ, Sacramento Valley TV Inc., see Oroville (KRCR-TV Ch. 7 Redding).

†**Burney, Fall River Mills & Hat Creek**—K11JM, Ulysses S. Bartmess, see Bieber (KCRA-TV Ch. 3 Sacramento).

†**Burney & Hat Creek**—K13JT, Ulysses S. Bartmess, see Bieber (KHSL-TV Ch. 12 Chico).

†**Burnt Ranch & Hawkins Bar**—K10XL, K12JL, Ironside TV Club, Box 295, Salyer (KRCR-TV Ch. 7 Redding; KIEM-TV Ch. 3 Eureka)—5-w each. K05EX requests CP to switch to Ch. 10.

**Bush Bar**—See Big Bend.

†**California Polytechnic State University**—K07OK, California Polytechnic State University, San Luis Obispo (KCOY-TV Ch. 12 Santa Maria).

†**Callahan, Etna, Ft. Jones & Greenview**—K04EQ, K13HU, Scott Valley Chamber of Commerce, Box 356, Greenview (KRCR-TV Ch. 7 Redding; KOBH Ch. 5 Medford, Ore.)—5-w each.

\***Callahan, Etna, Fort Jones & Greenview**—K06KA, Scott Valley Chamber of Commerce, see above (KTVL Ch. 10 Medford, Ore.)—10-w.

**Camp Nelson**—See Balch Park.

†**Canby**—K76AL, Canby TV Club, Box 101, Canby (KRCR-TV Ch. 7 Redding).

**Canby**—See also Alturas.

†**Canyondam, Chester & Westwood**—K57AO, K59AU, Almanor TV Club Inc., Box 538, Chester (KCRA-TV Ch. 3 Sacramento; KOVR-TV Ch. 13 Stockton)—100-w each.

†**Canyondam, Chester & Westwood**—K67BS, Almanor TV Club Inc., see above (KTXL Ch. 40 Sacramento-Stockton)—100-w.

†**Capitola, Watsonville, Santa Cruz, Salinas & Monterey**—K25AC, Santa Clara County Board of Education, 100 Skyport Dr., San Jose (KTEH Ch. 54 San Jose)—1000-w.

†**Carmel Valley Village**—K13GS, Blair Bcstg., 238 John St., Salinas (KSBW-TV Ch. 8 Salinas).

†**Carpinteria, Goleta & Santa Barbara**—K65BP, Icthus Ministries Inc., see Bear Valley Springs (KTBN-TV Ch. 40 Fontana)—100-w.

**Carpinteria, Goleta & Santa Barbara**—Ch. 55, Icthus Ministries Inc., see Bear Valley Springs (KTBN-TV Ch. 40 Fontana)—100-w.

†**Castella**—K13FC, Key Club of Dunsmuir Box 705, Dunsmuir (KHSL-TV Ch. 12 Chico).

†**Castella, Dunsmuir & Mount Shasta**—K02CN, Key Club of Dunsmuir, see above (KIXE-TV Ch. 9 Redding).

†**Castella, Mount Shasta, North Dunsmuir & South Dunsmuir**—K04BT, K05BR, Key Club of Dunsmuir, see above (KHSL-TV Ch. 12 Chico; KRCR-TV Ch. 7 Redding)—10-w, 1-w.

†**Catheys Valley, Hornitos & Planada**—K55BZ, Pappas Telecasting Inc., 2600 S. Mooney Blvd., Visalia (KMPH Ch. 26 Visalia-Fresno)—100-w.

†**Cedarville**—K71AF, Surprise Valley TV Club, Box 266 (KOLO-TV Ch. 8 Reno)—100-w.

†**Cedarville & Eagleville**—K13IU, Modoc County Supt. of Schools, see Alturas (KIXE-TV Ch. 9 Redding)—10-w.

†**Cedarville, Eagleville & Ft. Bidwell**—K04GB, Surprise Valley TV Club, see Cedarville (KTVL Ch. 10 Medford, Ore.)—10-w.

†**Chester, Greenville, Susanville & Westwood**—K80CI, Lassen County Supt. of Schools, see Litchfield (KIXE-TV Ch. 9 Redding)—100-w.

†**Chester, Greenville & Westwood**—K76BG, Golden Empire Bcstg. Co., Box 104C, Chico (KHSL-TV Ch. 12 Chico)—100-w.

**Chester**—See also Canyondam.

†**China Lake-Ridgecrest**—K55AB, Indian Wells TV Booster Inc., see Armitage Field (KCET Ch. 28 Los Angeles)—10-w.

†**China Lake & Ridgecrest**—K02HY, K04HX, K05FO, K07NH, K09MG, K11ML, K13NF, Indian Wells Valley TV Booster Inc., see Armitage Field (KNXT Ch. 2, KNBC Ch. 4, KTLA Ch. 5, KABC-TV Ch. 7, KHJ-TV Ch. 9, KTTV Ch. 11 & KCOP Ch. 13 Los Angeles)—10-w each.

**China Lake**—See also Armitage Field.

†**Clear Lake Basin & Lakeport**—K71BD, Lake County TV Club, Box 906, Lakeport (KHSL-TV Ch. 12 Chico)—100-w. Requests CP to switch from Ch. 71 to Ch. 52.

†**Coffee Creek & Trinity Center**—K04IO, K05FZ, North Lake Translator Group, Box 130, Trinity Center (KHSL-TV Ch. 12 Chico; KRCR-TV Ch. 7 Redding)—5-w each.

†**Colusa, Maxwell & Williams**—K08FZ, Sacramento Valley TV Inc., see Oroville (KRCR-TV Ch. 7 Redding)—5-w. Requests CP to increase power to 10-w.

**Concord**—Ch. 42, Neighborhood TV Co. Inc., Box 22073, Phoenix, Ariz. (KUSK Ch. 7 Prescott, Ariz. via satellite)—100-w.

†**Conway, Summit & Mammoth School**—K12IQ, Mono County Superintendent of Schools, see Bridgeport & Lee Vining (KVIE Ch. 6 Sacramento).

†**Covelo**—K04GZ, K05EU, K11PT, Round Valley Chamber of Commerce, Box 68 (KRCR-TV Ch. 7 Redding; KHSL-TV Ch. 12 Chico; KTVU Ch. 2 Oakland).

†**Covelo**—K09PM, Round Valley Chamber of Commerce, Rte. 1, Box 31-B, Covelo (KEET Ch. 13 Eureka).

†**Covelo**—K13JY, Round Valley Unified School District, Box 276, Covelo (KQED Ch. 9 San Francisco).

\*Crowley Lake & Long Valley region—K56BS, Mono County Service Area No. 1, Box 11, June Lake (KCRA-TV Ch. 3 Sacramento)—10-w.

†Daggett—K57AH, K59AI, K61AE, County of San Bernardino, County Service Area 40, Box 326, Daggett (KNXT Ch. 2, KNBC Ch. 4 Los Angeles & KBAK-TV Ch. 29 Bakersfield)—100-w each.

†Daggett—K63AP, County of San Bernardino, County Service Area 40, see above (KTLA Ch. 5 Los Angeles)—100-w.

†Daggett—K65AV, K67AZ, County of San Bernardino, County Service Area #40, see above (KTTV Ch. 11 & KHJ-TV Ch. 9 Los Angeles)—100-w each.

Death Valley—See Furnace Creek.

†Desert Hot Springs—K60BB, International Panorama TV Inc., see Adelanto (KTBN-TV Ch. 40 Fontana)—100-w.

†Desert Hot Springs & Palm Springs—K70AL, K73AD, K77AV, Gilbert Nathanson, 10889 Wilshire Blvd., Los Angeles (KFMB-TV Ch. 8 & KGTV Ch. 10 San Diego; XETV Ch. 6 Tijuana)—10-w each.

†Dinsmore area—K11LV, Ruth Lake Community Services District, Star Rte., Box 411, Bridgeville (KRCR-TV Ch. 7 Redding)—5-w.

†Douglas City, Junction City & Weaverville—K05CP, Weaver-ville Translator Co. Inc., see Weaverville (KRCR-TV Ch. 7 Redding)—10-w.

Dunsmuir—See Castella.

†Eagle Lake & Spaulding areas—K10HP, Sacramento Valley TV Inc., 2770 Pioneer Dr., Redding (KRCR-TV Ch. 7 Redding)—5-w.

Eagleville—See Cedarville.

\*Elk & rural area along U.S. Hwy. 1—K08JG, Point Arena TV Inc., see Albion (KQED Ch. 9 San Francisco)—10-w.

Escondido, Rancho Bernardo & Poway—Ch. 57, Oak Systems Inc., 16935 W. Bernardo Dr., San Diego (KBSC-TV Ch. 52 Corona)—100-w.

†Essex—K02IY, Essex Community TV, U.S. Hwy. 66, Essex (KPNX-TV Ch. 12 Phoenix-Mesa)—10-w.

†Etna & Fort Jones—K02HC, Siskiyou County Superintendent of Schools, Siskiyou County Courthouse, Yreka (KIXE-TV Ch. 9 Redding)—5-w.

Etna—See also Callahan.

Fall River Mills—See Bieber & Burney.

†Fern Creek, Gull Lake, June Lake & Silver Lake—K12ED, Mono County TV Corp., Box 11, June Lake (KOLO-TV Ch. 8 Reno).

†Fern Creek, June Lake & Rainbow Mtn.—K06CV, Mono County TV Corp., see Fern Creek (KQED Ch. 9 San Francisco).

†Fifteen Mile Valley—K03EL, K06IY, K08IR, K10JT, K12KM, County of San Bernardino, County Service Area 29, see Lucerne Valley (KTLA Ch. 5, KTTV Ch. 11, KNXT Ch. 2, KNBC Ch. 4 & KABC-TV Ch. 7 Los Angeles).

†Fort Bidwell & Lake City—K06FP, Modoc County Supt. of Schools, see Alturas (KIXE-TV Ch. 9 Redding)—10-w.

Fort Bidwell—See also Cedarville.

Fort Jones—See Callahan.

Fort Jones—See also Etna.

Fresno—Ch. 63, International Panorama TV Inc., Box A, Santa Ana (KTBN-TV Ch. 40 Fontana)—100-w.

\*Furnace Creek & Death Valley (portions)—K05HH, Inyo County Superintendent of Schools, see Big Pine (KLVX Ch. 10 Las Vegas, Nev.)—10-w.

†Furnace Creek & Death Valley—K09KT, K11LB, Death Valley Employees Assn., Death Valley National Monument, General Delivery, Death Valley (KNXT Ch. 2 Los Angeles; KVBC Ch. 3 Las Vegas).

†Garberville—K10HX, California NW Bcstg. Co., Box 1019, Eureka (KVIQ Ch. 6 Eureka).

## MALARKEY-TAYLOR ASSOCIATES

Telecommunications Finance, Management and Engineering Consultants

1301 Pennsylvania Ave., NW Washington, DC 20004 (202) 737-2300

†Garberville & Redway—K08HE, California Oregon Radio Co., Box 3E3E, Eureka (KIEM-TV Ch. 3 Eureka).

Garberville Airport Area—See Benbow.

†Gilroy & San Martin—K65AW, Santa Clara County Board of Education, see Morgan Hill (KTEH Ch. 54 San Jose)—100-w.

Goleta—See Carpinteria.

†Gonzales—K59AC, K83BJ, Monterey County Supt. of Schools, see Bradley (KTEH Ch. 54 San Jose; KQED Ch. 9 San Francisco)—100-w each.

Granada Hills—Ch. 60, Bogner Bcst. Equipment Corp., 401 Railroad Ave., Westbury, N.Y. (KTBN-TV Ch. 40 Fontana via satellite)—100-w.

Green Point—See Bald Mountain.

Greenview—See Callahan.

†Greenville—K70AP, K72CQ, Indian Valley TV Corp., Box 206, Greenville (KCRA-TV Ch. 3 Sacramento; KHSL-TV Ch. 12 Chico)—20-w each.

Greenville—See also Chester.

Greenwood Ridge—See Albion Ridge.

†Grenada, Weed & Yreka—K70EL, Siskiyou County Supt. of Schools, see Etna (KIXE-TV Ch. 9 Redding)—100-w.

Gull Lake—See Fern Creek.

†Happy Camp—K07IX, Slater Butte Translator Co., Box 185, Happy Camp (KTVL Ch. 10 Medford, Ore.)—10-w.

†Happy Camp & North Indian Creek—K09PI, Slater Butte Translator Co., Box 185, Happy Camp (KIEM-TV Ch. 3 Eureka)—5-w.

†Happy Camp & North Indian Creek—K11GO, K13GL, Slater Butte Translator Co., see above (KVIQ Ch. 6 Eureka; KOBI Ch. 5 Medford, Ore.)—5-w, 1-w.

Hat Creek—See Burney.

Hawkins Bar—See Burnt Ranch.

†Hayfork—K02BZ, K04EM, Hayfork Chamber of Commerce, Box 643 (KHSL-TV Ch. 12 Chico; KRCR-TV Ch. 7 Redding)—5-w, 1-w.

†Hayfork—K05CR, Trinity County Supt. of Schools, Court- house Drawer AH, Weaverville (KIXE-TV Ch. 9 Redding).

†Hemet, Joshua Tree, San Jacinto, Twenty-nine Palms & Yucca Valley—Esquire Inc., 488 Madison Ave., New York, N.Y. (KESQ-TV Ch. 42 Palm Springs).

†Heritage Ranch (rural area)—K02JP, K04JM, Heritage Ranch Owners' Assn., Box 1155, Paso Robles (KNTV Ch. 11 San Jose; KCOY-TV Ch. 12 Santa Maria).

Heritage Ranch (rural)—Ch. 7, Heritage Ranch Owners Assn., Box 1155, Paso Robles (KSBY-TV Ch. 6 San Luis Obispo).

†Hershey & Susanville—K70CC, K75BT, Honey Lake Communi- ty TV Corp., 320 N. Mesa, Susanville (KOLO-TV Ch. 8 & KCRL-TV Ch. 4 Reno, Nev.)—100-w each.

†Hershey & Susanville—K67BY, Honey Lake Community TV Corp., see above (KHSL-TV Ch. 12 Chico)—100-w.

Hershey—See also Susanville.

†Hollister—K77CD, K80CC, Monterey County Supt. of Schools, see Big Sur (KTEH Ch. 54 San Jose; KQED Ch. 9 San Francisco)—both 100-w.

†Hollister—K59AY, Monterey-Salinas TV Inc., Box 1938, Mon- terey (KMST Ch. 46 Monterey)—100-w.

# Translators

## CALIFORNIA—(Continued)

†Homes along US 395 South of Mt. Patterson to Bridgeport & Twin Lakes—K07QM, Mono County Service Area 5, Box 675, Bridgeport (KXTV Ch. 10 Sacramento).

†Hoopa—K07GJ, K11NE, Hoopa Valley Chamber of Commerce, Box 337 (KIEM-TV Ch. 3 & KVIQ Ch. 6 Eureka)—5-w each.

\*Hoopa Valley—K09MS, Hoopa Valley Chamber of Commerce, see above (KEET Ch. 13 Eureka)—5-w.

†Hopland—K06FA, K08FW, K10FZ, K13ID, Sanel Valley TV Assn., c/o Dennis Craig (KTUV Ch. 2 Oakland; KRON-TV Ch. 4, KPIX Ch. 5 & KGO-TV Ch. 7 San Francisco).

Hornitos—See Catheys Valley.

†Hyampom—K13MD, Hyampom Community Council, Box 24, Hyampom, Cal. (KIEM-TV Ch. 3 Eureka).

\*Independence—K06LB, K10MC, Inyo County TV Administration, Box 25, Independence (KNXT Ch. 2 & KNBC Ch. 4 Los Angeles)—10-w.

\*Independence & Owens Valley (portions)—K44AI, Inyo County Superintendent of Schools, see Big Pine (KLVX Ch. 10 Las Vegas, Nev.)—10-w.

Inglewood—See Los Angeles.

†Inyokern, Armitage Field & Ridgecrest—K47AE, Indian Wells Valley TV Booster Inc., Box 562, Ridgecrest (KBSC-TV Ch. 52 Corona)—23-w.

Inyokern—See Armitage Field.

†I.O.O.F. Camp Area & Lewiston—K03CT, Lewiston Translator Co., see Lewiston (KRCR-TV Ch. 7 Redding)—5-w.

†Jones Valley Park—K04JI, Jones Valley Park Translator Group, 7355 Ravine Rd., Redding (KHSL-TV Ch. 12 Chico).

\*Joshua Tree, Landers, Twentynine Palms, Yucca Valley (outlying areas)—K59BM, K61BE, Morongo Basin TV Club Inc., Box 864, Twentynine Palms (KABC-TV Ch. 7 & KNBC Ch. 4 Los Angeles)—20-w each.

Joshua Tree (outlying areas)—Ch. 10, Morongo Basin TV Club Inc., Box 864, Twentynine Palms (KNBC Ch. 4 Los Angeles)—10-w.

†Joshua Tree (outlying areas)—K12MG, Morongo Basin TV Club Inc., see above (KABC Ch. 7 Los Angeles)—10-w.

Joshua Tree—See also Hemet.

Junction City—See Douglas City.

June Lake—See Fern Creek.

†La Jolla—K62AK, KCST-TV Inc., 8330 Engineer Rd., San Diego (KCST-TV Ch. 39 San Diego)—100-w.

†La Jolla—K67AM, Board of Trustees, Cal. State University & Colleges for San Diego State U., 5402 College Ave., San Diego (KPBS-TV Ch. 15 San Diego)—100-w.

Lake City—See Fort Bidwell.

†Lakehead—K02FF, Sacramento Valley TV Inc., see Yreka (KRCR-TV Ch. 7 Redding)—5-w.

†Lake Isabella area—K08FX, K10GC, South Lake Property Owners Assn., Box 296 (KBAK-TV Ch. 29 & KERO-TV Ch. 23 Bakersfield)—10-w each.

†Lake Isabella (South Shore)—K12HL, Southlake Property Owners Assn., see above (KNXT Ch. 2 Los Angeles)—10-w.

Lakeport—See Clear Lake Basin.

†Lakeport—K56AW, K58AW, K64AZ, K68AL, Lake County TV Club, Box 906, Lakeport (KTUV Ch. 2 Oakland-San Francisco; KCRA-TV Ch. 3 Sacramento; KOVR-TV Ch. 13 Stockton-Sacramento; KXTV Ch. 10 Sacramento)—100-w each.

\*Lakeport—K62AY, Lake County TV Club, see above (KVIE Ch. 6 Sacramento)—100-w.

†Lakeshore & Lamoine—K04FL, Lakeshore TV Translator Service, Box 705, Dunsmuir (KHSL-TV Ch. 12 Chico)—5-w.

Lamoine—See Lakeshore.

1168

†Lancaster, Palmdale & Quartz Hill—K62AN, International Panorama TV Inc., see Adelanto (KTBN-TV Ch. 40 Fontana)—100-w.

Lamont—See Arvin.

Landers—See Joshua Tree.

†Laytonville—K06FR, K08GJ, K10GL, K12GV, Lester J. Dietz (KTUV Ch. 2 Oakland; KRON-TV Ch. 4, KPIX Ch. 5 & KGO-TV Ch. 7 San Francisco). Holds CP to add Branscomb & Fort Bragg, Cal. to principal community & increase power to 10-w each.

Lee Vining—See Bridgeport.

†Lee Vining—K07SE, K11QP, K13SS, Lee Vining Public Utilities District (KCRA-TV Ch. 3 Sacramento; KOLO-TV Ch. 8 Reno, Nev.; KXTV Ch. 10 Sacramento).

†Lemoncove & Woodlake—K71BC, Capital Cities Communications Inc., 783 L St., Fresno (KFSN-TV Ch. 30 Fresno)—20-w.

†Lewiston—K06EX, Lewiston Translator Co., Box 294 (KHSL-TV Ch. 12 Chico).

Lewiston—See also I.O.O.F. Camp.

†Likely—K05ET, K11LD, K70AQ, K74AT, K77AU, Likely TV Club, Box 61 (KOTI Ch. 2 Klamath Falls, Ore.; KRCR-TV Ch. 7 Redding; KRCR-TV Ch. 7 Redding; KOTI Ch. 2 Klamath Falls; KOLO-TV Ch. 8 Reno, Nev.)—5-w, 5-w, 10-w, 10-w, 10-w.

Likely—See also Alturas.

Litchfield—Ch. 9, Honey Lake Community TV Corp., 320 N. Mesa St., Susanville (KVIE Ch. 6 Sacramento)—10-w.

†Litchfield—K11RL, Honey Lake Community TV Corp., see Herlong (KHSL-TV Ch. 12 Chico)—10-w.

†Litchfield—K13RZ, Honey Lake Community TV, see Herlong (KVIE Ch. 6 Sacramento).

†Litchfield & Susanville—K06II, Lassen County Superintendent of Schools, 720 Richmond Rd., Susanville (KIXE-TV Ch. 9 Redding)—10-w.

Little River—See Albion.

Little Valley—See Bieber.

\*Lone Pine, Olancha & Panamint Springs—K52AL, Inyo County Superintendent of Schools, see Big Pine (KLVX Ch. 10 Las Vegas, Nev.)—100-w.

†Lone Pine—K56AO, K78BR, K80AD, K82AW, Lone Pine TV Inc., 240 Lubken Ave. (KTLA Ch. 5, KABC-TV Ch. 7, KNBC Ch. 4 & KNXT Ch. 2 Los Angeles)—20-w, 100-w, 100-w, 100-w.

†Long Valley—K05FR, Mono County Services Tax District 1, Box 362, Mammoth Lakes, Cal. (KXTV Ch. 10 Sacramento).

\*Long Valley Region—K58BN, Mono County Service Area No. 1, Box 11, June Lake (KXTV Ch. 10 Sacramento)—1-w.

†Long Valley Region—K60BR, Mono County Service Area No. 1, see above (KQED Ch. 9 San Francisco)—10-w.

Lookout—See Bieber.

Los Altos—See Palo Alto.

Los Angeles/Inglewood—Ch. 16, Neighborhood TV Co. Inc., see Concord (KUSK Ch. 17 Prescott, Ariz. via satellite)—100-w.

Los Gatos—See Palo Alto.

†Lucerne Valley—K76CX, K78CY, K80CS, County of San Bernardino, County Service Area 29, Box 922 (KNXT Ch. 2, KNBC Ch. 4 & KABC-TV Ch. 7 Los Angeles)—100-w each.

†Lucerne Valley—K48AD, K54AD, K59AW, County of San Bernardino, County Service Area 29, see above (KTTV Ch. 11, KHJ-TV Ch. 9 & KTLA Ch. 5 Los Angeles)—100-w each.

†Mammoth Lakes—K09JW, K11KD, Henry J. Warta, tr/as Mammoth Electric, Box 396 (KGO-TV Ch. 7 San Francisco; KSBY-TV Ch. 6 San Luis Obispo).

Mammoth School—See Conway.

\*Manchester—K59BB, Point Arena TV Inc., see Albion (KQED Ch. 9 San Francisco)—100-w.

Maxwell—See Colusa.

McArthur—See Burney.

Meeks Bay—See Crystal Bay, Nev.

Mendocino—See Albion.

†Meyers & Stateline—K12IU, Washoe Empire, c/o Box 2111, Reno, Nev. (KTVN Ch. 2 Reno)—5-w.

Mission Viejo—Ch. 54, International Panorama TV Inc., Box A, Santa Ana (KTBN-TV Ch. 40 Fontana)—100-w.

†Montague & Yreka—K04HE, Ore. Bcstg. Co., 2000 Crater Lake Hwy., Medford, Ore. (KOBI Ch. 5 Medford)—10-w.

†Montague, Weed & Yreka—K04CM, Golden Empire Bcstg. Co., 180 E. 4th St., Chico (KHSL-TV Ch. 12 Chico).

†Montgomery & Round Mountain—K02GV, Round Mountain Community TV Corp., Box 67, Round Mountain (KHSL-TV Ch. 12 Chico)—5-w.

\*Monument Manor (outlying area of Joshua Tree)—K10LK, K12MG, Morongo Basin TV Club Inc., see Joshua Tree (KNBC Ch. 4 & KABC-TV Ch. 7 Los Angeles)—10-w each.

†Morgan Hill—K82BC, Santa Clara County Board of Education, 100 Skyport Dr., San Jose (KTEH Ch. 54 San Jose)—100-w.

†Morongo Valley—K60AY, K62AO, K64AU, K67BH, County of San Bernardino, County Service Area 70, 1111 E. Mill St., San Bernardino (KNBC Ch. 4, KTLA Ch. 5, KABC-TV Ch. 7 & KHJ-TV Ch. 9 Los Angeles)—100-w each.

\*Morongo Valley—K14AB, K16AA, County of San Bernardino, County Service Area 70, see above (KTTV Ch. 11 & KNXT Ch. 2 Los Angeles)—100-w each.

†Morro Bay—K07II, Stauffer Communications Inc., San Luis Obispo (KCOY-TV Ch. 2 Santa Maria).

†Morro Bay, Paso Robles & San Luis Obispo—K57BC, Key TV Inc., 730 Miramonte Dr., Santa Barbara (KEYT Ch. 3 Santa Barbara)—100-w.

Mountain View—See Palo Alto.

†Mount Gate, Silverthorn & Bridge Bay area—K03FU, Sacramento Valley Television Inc., c/o Richard W. Green, 2770 Pioneer Dr., Redding (KRCR-TV Ch. 7 Redding)—10-w.

Mount Shasta—See Castella.

Murphy Meadow area—See Bald Mtn.

Navarro Head—See Albion Ridge.

†Needles, Cal. and Bullhead City, Davis Dam & Gas City, Ariz.—K72AE, K80AQ, Needles Community TV Club Inc., Box 617, Needles (KPNX-TV Ch. 12 & KTVK Ch. 3 Phoenix, Ariz.)—100-w each.

Needles—See also Bullhead City, Ariz.

†Newberry—K03EK, K06IQ, K08IA, K10IX, K12JI, County of San Bernardino, County Service Area 40, see Daggett (KTLA Ch. 5 & KTTV Ch. 11 Los Angeles; KBAK-TV Ch. 29 Bakersfield; KNXT Ch. 2 & KNBC Ch. 4 Los Angeles)—10-w each.

†North Arm of Indian Valley & Quincy—K05DZ, Sacramento Valley TV Inc., 2770 Pioneer Dr., Redding (KRCR-TV Ch. 7 Redding)—10-w.

North Dunsuir—See Castella.

North Indian Creek—See Happy Camp.

†O'Brien—K05DY, Sacramento Valley TV Inc., 2770 Pioneer Dr., Box 7R, Redding (KRCR-TV Ch. 7 Redding)—5-w.

†Orleans—K11IQ, Cal-Ore. Radio Co., see Rio Dell (KIEM-TV Ch. 3 Eureka).

†Orleans—K08HJ, Orleans Community Service Club, Box 131 (KVIQ Ch. 6 Eureka).

†Oroville—K08FO, Sacramento Valley TV Inc., see North Arm of Indian Valley (KRCR-TV Ch. 7 Redding)—5-w.

Oxnard/Ventura—Ch. 69, Neighborhood TV Co. Inc., see Concord (KUSK Ch. 7 Prescott, Ariz. via satellite)—100-w.

Oxnard—See also Santa Barbara.

Palmdale—See Lancaster.



5970 W. 60th Avenue  
 ARVADA, COLORADO 80003  
 303-423-1652  
 LPTV Transmitters • TV & FM Translators • Television Technology  
 Division • Wilkinson Radio Division • Satellite Technology Division

An International Company  
 Serving Radio and Television

\*Palm Springs—K66BM, International Panorama TV Inc., see Bear Valley Springs (KTBN-TV Ch. 40 Fontana)—100-w.

Palm Springs—See Desert Hot Springs.

Palo Alto—Ch. 30, Neighborhood TV Co. Inc., see Concord (KUSK Ch. 7 Prescott, Ariz. via satellite)—100-w.

†Palo Alto, Mountain View, Los Altos, Sunnyvale, Saratoga, Los Gatos & San Jose—K56BR, KNTV Inc., Landmark Bcstg. Div., 720 Boush St., Norfolk, Va. (KNTV Ch. 11 San Jose)—1000-w.

Palo Verde Valley—See Blythe.

†Paradise—K05EM, Sacramento Valley TV Inc., see Oroville (KRCR-TV Ch. 7 Redding)—5-w.

Pasadena/Temple City—Ch. 68, Neighborhood TV Co. Inc., see Concord (KUSK Ch. 7 Prescott, Ariz. via satellite)—100-w.

Phelan—See Adelanto.

Philo—See Boonville.

Planada—See Catheys Valley.

†Point Arena—K75AO, K77CQ, Point Arena TV, see Albion (KRON-TV Ch. 4 San Francisco; KTVU Ch. 2 Oakland)—10-w each.

\*Point Arena—K68BD, Point Arena TV Inc., see Albion (KQED Ch. 9 San Francisco)—100-w.

\*Ponderosa—K12LG, Ponderosa Basin Community TV Assoc., 5605 Harris Cut-Off Rd., Mariposa (KXTV Ch. 10 Sacramento).

†Ponderosa Basin—K07NB, Ponderosa Basin Community TV Assn., 911-0 Ronda Sevilla, Laguna Hills (KCRA-TV Ch. 3 Sacramento).

\*Ponderosa Basin & Mariposa County—K06JW, Ponderosa Basin Community TV Assn., see above (KJEO Ch. 47 Fresno).

Popett Flats—See Banning.

Porterville, Visalia & Reedley—Ch. 57, International Panorama TV Inc., see Fresno (KTBN-TV Ch. 40 Fontana)—100-w.

†Potter Valley—K06DK, K08EE, K10EQ, K12DV, Potter Valley TV Assn. Inc., General Delivery (KTVU Ch. 2 Oakland; KCRA-TV Ch. 3 Sacramento; KPIX Ch. 5 & KGO-TV Ch. 7 San Francisco)—10-w, 10-w, 10-w, 10-w. K06DK requests CP to increase power to 10-w.

†Potter Valley—K69DI, Potter Valley TV Assn. Inc., General Delivery (KQED Ch. 9 San Francisco)—20-w.

†Poway & surrounding areas—K48AL, Global Television Inc., 1950 Cotner Ave., Los Angeles (KSCI Ch. 18 San Bernardino)—100-w.

Poway—See also Escondido.

Quartz Hill—See Lancaster.

†Quincy—K11JU, Golden Empire Bcstg. Co., Box 489, Chico (KHSL-TV Ch. 12 Chico)—10-w.

Quincy—See also North Arm of Indian Valley.

Rainbow Mtn.—See Fern Creek.

Rancho Bernardo—See Escondido.

Redway—See Garberville.

Ridgecrest—See Armitage Field & China Lake.

Ridgecrest—See also Inyokern.

†Rio Dell—K08FV, Cal.-Ore. Radio Co., Box 3E3E, Eureka (KIEM-TV Ch. 3 Eureka).



# Translators

## CALIFORNIA—(Continued)

- †**Rio Dell & Scotia**—K10FS, Cal. NW Bcstg. Co., Box 1019, Eureka (KVIQ Ch. 6 Eureka).
- †**Riverside**—K62AC, Regents of U. of California, Telecommunications Coordinator, 485 University Hall, Berkeley (KVCR-TV Ch. 24 San Bernardino)—100-w.
- Round Mountain**—See Montgomery.
- Rubicon Bay**—See Crystal Bay, Nev.
- †**Running Springs**—K62CO, San Bernardino County Supt. of Schools, see Victorville (KCET Ch. 28 Los Angeles)—100-w. Requests CP to add Big Bear Lake & Green Valley Lake to principal community; switch from Ch. 70 to Ch. 62.
- Sacramento**—Ch. 69, Neighborhood TV Co. Inc., see Concord (KUSK Ch. 7 Prescott, Ariz. via satellite)—100-w.
- †**Salinas**—K29AB, Ralph C. Cilson Industries Inc., 1536 Kerley Dr., San Jose (KICU-TV Ch. 36 San Jose)—1000-w.
- †**Salinas**—K56AA, K72CH, Monterey County Supt. of Schools, see Big Sur (KTEH Ch. 54 San Jose; KQED Ch. 9 San Francisco)—1000-w, 100-w.
- San Ardo**—See Bradley.
- San Diego**—Ch. 2, Ch. 3, Ch. 4, R. A. Fessenden Educational Fund, c/o L. W. Milam, Box 3490, San Diego (all KBDI-TV Ch. 12 Broomfield, Colo.)—10-w each.
- San Diego**—Ch. 45, Neighborhood TV Co. Inc., see Concord (KUSK Ch. 7 Prescott, Ariz. via satellite)—100-w.
- San Francisco**—Ch. 66, Neighborhood TV Co. Inc., see Concord (KUSK Ch. 7 Prescott, Ariz. via satellite)—100-w.
- San Jacinto**—See Hemet.
- San Jose**—Ch. 18, Neighborhood TV Co. Inc., see Concord (KUSK Ch. 7 Prescott, Ariz. via satellite)—100-w.
- San Jose**—See also Palo Alto.
- †**San Luis Obispo**—K10FK, Stauffer Communications Inc. 1217, Santa Maria (KCOY-TV Ch. 12 Santa Maria).
- San Luis Obispo**—Ch. 15, S. E. Urbani & R. V. Blacquier (KTBN-TV Ch. 40 Fontana)—1000-w.
- San Martin**—See Gilroy.
- Santa Ana**—Ch. 62, Bogner Bcst. Equipment Corp., see Granada Hills (KTBN-TV Ch. 40 Fontana via satellite)—100-w.
- †**Santa Barbara**—K59CD, Blair Bcstg. of Cal. Inc., Mountain View & Hill Sts., San Luis Obispo (KSBY-TV Ch. 6 San Luis Obispo)—100-w.
- †**Santa Barbara (NE section)**—K61AI, Community TV of Santa Barbara, see below (KCET Ch. 28 Los Angeles)—100-w.
- †**Santa Barbara & Santa Ynez Valley (western portion)**—K55AP, Community TV of Santa Barbara, Box 3711, Santa Barbara (KCET Ch. 28 Los Angeles)—100-w.
- \***Santa Barbara, Ventura & Oxnard**—K57BS, KEY Television Inc., 730 Miramonte Dr., Santa Barbara (KEYT Ch. 3 Santa Barbara)—100-w.
- Santa Barbara**—See also Carpinteria.
- †**Santa Cruz & environs**—K57AV, Monterey-Salinas, see Hollister (KMST Ch. 46 Monterey)—100-w.
- Santa Cruz**—See also Capitola.
- †**Santa Maria, Orcutt, Guadalupe & Nipomo**—K65CJ, Central Coast Good News Inc., Box 17, Santa Maria (KTBN-TV Ch. 40 Fontana)—100-w.
- Santa Ynez Valley**—See Santa Barbara.
- Saratoga**—See Palo Alto.
- Scotia**—See Rio Dell.
- †**Seiad Valley**—K08EQ, K12JD, Nolo Wire Inc., Box 633 (KOBI Ch. 5 & KTVL Ch. 10 Medford, Ore.)—5-w, 1-w.
- †**Shelter Cove**—K10KY, Shelter Cove Pioneers Inc., Star Rte., Shelter Cove (KVIQ Ch. 6 Eureka).
- †**Shelter Cove**—K08JM, Shelter Cove Pioneers Inc., see above (KIEM-TV Ch. 3 Eureka).
- \***Shoshone & Tecopa**—K07RW, Inyo County Superintendent of Schools, 1355 Jackson St., Independence (KLVX Ch. 10 Las Vegas, Nev.)—10-w.
- \***Shosone & Tecopa Hot Springs**—K09OF, K11OU, K13PP, County of Inyo, Drawer Q, Independence (KVBC Ch. 3, KLAS-TV Ch. 8 & KTNV-TV Ch. 13 Las Vegas, Nev.)—10-w each.
- Silent Valley**—See Banning.
- Silver Lake**—See Fern Creek.
- Silver Lake**—See Adelanto.
- †**Solvang**—K10GR, Stauffer Communications Inc., see San Luis Obispo (KCOY-TV Ch. 12 Santa Maria)—10-w.
- South Dunsmuir**—See Castella.
- †**South Lake Tahoe**—K11KA, Circle L Inc., 1790 Vassar St., Reno (KCRL-TV Ch. 4 Reno, Nev.)—10-w.
- †**Spaulding Tract**—K05HG, Eagle Lake Translator Assn., Star Rte. 3, Box 542, Susanville (KHSL-TV Ch. 12 Chico).
- Spaulding areas**—See Eagle Lake.
- \***Spring Valley Lake**—K57BF, K60BA, K62AT, K66BD, Spring Valley Lake Assn. Inc., 13325 Spring Valley Pkwy., Victorville (KTTV Ch. 11, KNXT Ch. 2, KNBC Ch. 4 & KABC-TV Ch. 7 Los Angeles)—10-w, 20-w, 20-w, 20-w.
- †**Springville**—K13PG, Springville Community TV Inc., see Balch Park (KFSN-TV Ch. 30 Fresno)—10-w.
- Springville**—See also Balch Park.
- Stateline**—See Meyers.
- Stockton**—Ch. 52, Neighborhood TV Co. Inc., see Concord (KUSK Ch. 7 Prescott, Ariz. via satellite)—100-w.
- Summit**—See Conway.
- Sunnyvale**—See Palo Alto.
- Susanville**—See Litchfield.
- †**Susanville & Herlong**—K65CC, Honey Lake Community TV Corp., see below (KVIE Ch. 6 Sacramento)—100-w.
- †**Susanville & vicinity**—K73BY, Honey Lake Community TV Corp., 320 N. Mesa St., Susanville (KTVN Ch. 2 Reno)—20-w. Holds CP to add Herlong to principal community; 100-w.
- †**Sycamore Flats & Upper Arroyo**—K02DC, Arroyo Seco Citizens Assn., Rte. 2, Box 16A, Soledad (KSBW-TV Ch. 8 Salinas)—10-w.
- Tecopa Hot Springs**—See Shosone.
- Temple City**—See Pasadena.
- †**Thousand Oaks**—K55CC, International Panorama TV Inc., see Adelanto (KTBN-TV Ch. 40 Fontana)—100-w.
- Thousand Oaks**—Ch. 66, Bogner Bcst. Equipment Corp., see Granada Hills (KTBN-TV Ch. 40 Fontana via satellite)—100-w.
- †**Three Rivers**—K74BJ, K78BO, San Joaquin Communications Corp., Box 24000, Fresno (KFSN-TV Ch. 30 & KSEE Ch. 24 Fresno)—20-w each.
- \***Topaz Lake (region)**—K13NJ, Mono County Superintendent of Schools, Box 11, June Lake (KVIE Ch. 6 Sacramento).
- Torrey Pines**—See University of California.
- \***Trinity Center**—K02KH, North Lake Translator Group, Box 130, Trinity Center (KTVL Ch. 10 Medford, Ore.)—5-w.
- Trinity Center**—See Coffee Creek.
- †**Tule Lake**—K13IV, Modoc County Supt. of Schools, see Alturas (KIXE-TV Ch. 9 Redding).
- †**Twentynine Palms & Twentynine Palms Marine Base**—K65AR, K70BC, K76AJ, Morongo Basin TV Club Inc., Box 864 (KABC-TV Ch. 7, KNBC Ch. 4 & KNXT Ch. 2 Los Angeles)—100-w each.
- †**Twentynine Palms & Twentynine Palms Marine Base**—K54AI, Morongo Basin TV Club Inc., see above (KTLA Ch. 5 Los Angeles)—20-w.

†**Twentynine Palms, Twentynine Palms MCB & nearby desert area**—K67AJ, Morongo Basin TV Club Inc., Box 864, Twentynine Palms (KTTV Ch. 11 Los Angeles)—100-w.

Twentynine Palms—See also Hemet & Joshua Tree.

Twentynine Palms Marine Base—See Twentynine Palms.

Twin Lakes—See Bridgeport.

†**Ukiah**—K51AQ, K45AH, K43AF, K39AG, K41AF, K69DF, TV Improvement Assn., Box 342 (KNTV Ch. 11 San Jose; KGO-TV Ch. 7 & KPIX Ch. 5 San Francisco; KTVU Ch. 2 Oakland; KRON-TV Ch. 4 & KQED Ch. 9 San Francisco; KHSL-TV Ch. 12 Chico)—10-w, 100-w, 10-w, 100-w, 10-w, 100-w.

†**Ukiah**—K67BV, TV Improvement Assn., see above (KICU-TV Ch. 36 San Jose)—100-w.

†**Ukiah**—TV Improvement Assn., see above.

University City—See University of California.

†**University of California & University City, Torrey Pines-unincorporated area**—K59AL, Board of Trustees, Cal. State University & Colleges for San Diego State University, see La Jolla (KPBSTV Ch. 15 San Diego)—100-w.

Upper Arroyo—See Sycamore Flats.

Ventura—See Oxnard.

Ventura—See also Santa Barbara.

†**Victorville**—K75BK, Community TV of Sacramento (KCET Ch. 28 Los Angeles)—100-w.

†**Victorville & adjacent communities**—K21AC, K25AD, K27AE, K31AD, Victor Valley Public Translators Inc., 325 E. Main St., Barstow (KNXT Ch. 2, KNBC Ch. 4, KHJ-TV Ch. 9 & KTTV Ch. 11 Los Angeles)—100-w each.

**Victorville & adjacent communities**—Ch. 69, Victor Valley Public Translator Inc., Box 1217, Victorville (KTLA Ch. 5 Los Angeles)—100-w.

Victorville—See also Adelanto.

Watsonville—See Capitola.

†**Wawona**—K04IZ, K05EG, K07JB, K09LM, K12IF, Yosemite Park & Curry Co., Yosemite National Park (KVIE Ch. 6 Sacramento; KNTV Ch. 11 San Jose; KCRA-TV Ch. 3 Sacramento; KTVU Ch. 2 Oakland; KXTV Ch. 10 Sacramento).

†**Weaverville, Douglas City & Junction City**—K02EE, Trinity County Supt. of Schools, see Hayfork (KIXE-TV Ch. 9 Redding)—10-w.

†**Weaverville**—K04DD, Weaverville Translator Co. Inc., Box 345, Weaverville (KHSL-TV Ch. 12 Chico)

Weaverville—See Douglas City.

†**Weed**—K06GR, Siskiyou County Supt. of Schools, see Etna (KIXE-TV Ch. 9 Redding).

†**Weed**—K13JG, Sacramento Valley TV Inc., see North Arm of Indian Valley (KRCR-TV Ch. 7 Redding). Requests 5-w.

Weed—See also Grenada.

†**Weed & Yreka**—K78AN, Golden Empire Bcstg. Co., 180 E. 4th St., Chico (KHSL-TV Ch. 12 Chico)—100-w.

Westwood—See Canyondam.

Westwood—See also Chester.

†**Whitmore**—K06GZ, Golden Empire Bcstg. Co., 180 E. 4th St., Chico (KHSL-TV Ch. 12 Chico).

Williams—See Colusa.

†**Willow Creek**—K10EN, Willow Creek Chamber of Commerce, Willow Creek (KVIQ Ch. 6 Eureka)—5-w.

†**Willow Creek**—K08GR, Cal.-Ore. Radio Co., Box 3E3E, Eureka (KIEM-TV Ch. 3 Eureka).

Woodlake—See Lemoncove.

†**Yosemite National Park**—K03DR, K07DN, K10IK, K13DO, Yosemite Park & Curry Co., Yosemite National Park (KQED Ch. 9, KRON-TV Ch. 4 & KPIX Ch. 5 San Francisco; KNTV Ch. 11 San Jose).

## SATELLITE WEEK

Your link to space business news!

Call 202-872-9200 for more information

†**Yosemite Valley**—K06HD, Yosemite Park & Curry Co., Yosemite National Park (KTVU Ch. 2 Oakland).

†**Yreka & Montague**—K13LO, Sacramento Valley TV Inc., see North Arm of Indian Valley (KRCR-TV Ch. 7 Redding)—10-w.

†**Yreka**—K06GP, Freedom Communications Inc., see Alturas (KTVL Ch. 10 Medford, Ore.).

Yreka—See Grenada.

Yucca Valley—See Hemet.

Yucca Valley (outlying areas)—See Joshua Tree.

### COLORADO

†**Aguilar**—K02AC, K07AG, K09AH, Aguilar TV Club, Aguilar (K0AA-TV Ch. 5 Pueblo; KKTV Ch. 11 & KRDO-TV Ch. 13 Colorado Springs).

\***Aguilar**—K04KB, U. of Southern Colo., 900 W. Orman Ave., Pueblo (KTSC Ch. 8 Pueblo)—10-w.

†**Akron**—K11EF, K13DW, Town of Akron, c/o Town Clerk (KOA-TV Ch. 4 & KBTV Ch. 9 Denver).

†**Akron, Otis & Washington County (rural)**—K14AE, K20AE, Board of Washington County Commissioners, High Plains Radio, Star Rte. Box 24, Sugar City (KWGN-TV Ch. 2 & KRMA-TV Ch. 6 Denver)—100-w each.

†**Alamosa**—K03CO, Pikes Peak Bcstg. Co., 399 S. 8th St., Colorado Springs (KRDO-TV Ch. 13 Colorado Springs)—100-w.

†**Alamosa, Antonita, La Jara, Manassa & Romeo**—K59BG, K61AZ, K63AN, K65AS, K67AK, San Luis Valley TV Inc., Box 144, La Jara (KNME-TV Ch. 5 Albuquerque; KRDO-TV Ch. 13 Colorado Springs-Pueblo; KOB-TV Ch. 4, KOAT-TV Ch. 7 & KGGM-TV Ch. 13 Albuquerque, N.M.)—100-w each.

†**Alamosa, La Jara, Manassa, Romeo & Antonito**—K55CL, U. of Southern Colorado, see Aguilar (KTSC Ch. 8 Pueblo)—100-w.

†**Allison rural area**—K09GH, K11BA, Allison TV Assn., Rte. 2, Ignacio (KGGM-TV Ch. 13, KOB-TV Ch. 4 Albuquerque).

†**Allison-Arboles rural area**—K02HM, Allison TV Assn., see above (KOAT-TV Ch. 7 Albuquerque).

†**Alma**—K02GX, K06DA, K13FN, Town of Alma, Box E (KRDO-TV Ch. 13 Colorado Springs; KOA-TV Ch. 4, KBTV Ch. 9 Denver)—5-w, 1-w, 1-w.

†**Antero Junction, Eleven Mile Reservoir & Hartsel**—K64AQ, Gunnison County Metropolitan Recreation District, Box 1382, Gunnison (KBTV Ch. 9 Denver)—100-w.

†**Anton & Washington County (rural SW)**—K16AC, K18AE, K24AF, K26AB, K28AB, K30AD, Board of Washington County Commissioners, see Akron (KOA-TV Ch. 4, KBTV Ch. 9, KWGN-TV Ch. 2, KOA-TV Ch. 4, KBTV Ch. 9 & KRMA-TV Ch. 6 Denver)—100-w each.

Antonito—See Alamosa.

†**Arrowhead Subdivision, Cimarron & Little Cimarron**—K06AM, see Antero Junction (KREX-TV Ch. 5 Grand Junction).

†**Artesia, Blue Mtn., Cathedral, Dinosaur, Goeder & Rangely**—K08EK, K10DY, K12EE, Rio Blanco County TV Assn., Box 1047, Meeker (KOA-TV Ch. 4 Denver; KTVX Ch. 4 & KSL-TV Ch. 5 Salt Lake City, Utah).

†**Ashcroft**—K02FW, Glen C. Brand, Box 116 (KBTV Ch. 9 Denver).

†**Aspen**—K03DW, K06HU, K08HN, Roaring Fork TV Assn. Inc., 1338 Grand Ave., Glenwood Springs (KOA-TV Ch. 4 & KBTV Ch. 9 Denver; KREX-TV Ch. 5 Grand Junction)—10-w each.



# Translators

## COLORADO—(Continued)

- \*Aspen—K12MQ, Roaring Fork TV Assn. Inc., Box 1976, Aspen (KRMA-TV Ch. 6 Denver)—10-w.
- \*Axial Basin (rural)—K60BX, Moffat County, see below (KBTV Ch. 9 Denver)—100-w.
- †Axial Basin rural area—K05AE, Moffat County, 561 Russel St., Craig (KOA-TV Ch. 4 Denver)—10-w.
- \*Banty Point (rural area)—K04JX, Rio Blanco County Television Assn., Box 247, Rangely (KTVX Ch. 4 Salt Lake City, Utah).
- \*Banty Point (rural area)—K65BX, Rio Blanco County TV Assn., see above (KUED Ch. 7 Salt Lake City, Utah)—10-w.
- †Basalt—K09AG, Basalt Community TV Assn., 7 Castles Ranch, Box 1165, Basalt (KREX-TV Ch. 5 Grand Junction)—10-w.
- †Basalt—K04HO, K07KR, Roaring Fork TV Assn. Inc., see Aspen (KOA-TV Ch. 4 & KBTV Ch. 9 Denver)—10-w.
- Basalt—K02LD, Roaring Fork TV Assn. Inc., see Aspen (KRMA-TV Ch. 6 Denver)—10-w.
- Basalt—Ch. 10, Roaring Fork TV Assn. Inc., see Aspen (KOA-TV Ch. 4 Denver)—10-w.
- †Bayfield & Ignacio—K61BO, Regents of U. of New Mexico & Board of Education of City of Albuquerque, 1130 University Blvd. NE, Albuquerque, N.M. (KNME-TV Ch. 5 Albuquerque)—100-w.
- †Bayfield & Ignacio—K65CI, K67CM, K63BN, Pine River TV Assn., Box 180, Durango (KOB-TV Ch. 4, KOAT-TV Ch. 7 & KGGM-TV Ch. 13 Albuquerque, N.M.)—100-w each.
- †Bayfield & Vallecito Reservoir area—K08ET, Lake TV Assn., Rte. 1, Bayfield (KREZ-TV Ch. 6 Durango)—10-w.
- †Bethune & Burlington—K53AD, K55AX, K57AM, K59AP, Kit Carson County, Board of County Commissioners, County Courthouse Burlington (KOA-TV Ch. 4, KRMA-TV Ch. 6, KMGH-TV Ch. 7 & KBTV Ch. 9 Denver)—100-w each.
- †Big Elk Meadows—K08JK, K11OF, Big Elk Meadows Assn., Box 440, Lyons (KOA-TV Ch. 4 & KMGH-TV Ch. 7 Denver).
- †Big Elk Meadows—K13OU, Big Elk Meadows Assn., see above (KBTV Ch. 9 Denver).
- \*Blanco Basin (18-mi. SE of Pagosa Springs)—K08JI, Blanco Basin TV Assn., Box 1031, Pagosa Springs (KREZ-TV Ch. 6 Durango).
- †Blanco River rural area—K11HU, Blanco River TV Assn., Rte. 2, Box 14A, Pagosa Springs (KOB-TV Ch. 4 Albuquerque).
- Blue Mountain—See Artesia.
- Blue Mountain—See also Rangely.
- †Blue Mountain, Dinosaur & Rangely—K59BY, Rio Blanco County Television Assn., see Banty Point (KRMA-TV Ch. 6 Denver)—100-w.
- †Blue River Valley & Breckenridge—K08EM, K10EU, K12EK, Breckenridge Volunteer Fire Dept. (KOA-TV Ch. 4, KMGH-TV Ch. 7 & KBTV Ch. 9 Denver)—5-w each.
- †Blue River Valley & Gore Pass—K03CF, K56AT, Moffat County, see Axial Basin (KRMA-TV Ch. 6 & KBTV Ch. 9 Denver)—10-w, 100-w.
- †Bond & Derby Mesa (rural area between)—K05BJ, Upper Colorado River TV Assn., Star Rte., Gypsum (KOA-TV Ch. 4 Denver).
- †Bond & McCoy—K02FX, K13DK, Bond-McCoy TV Assn., Bond (both KBTV Ch. 9 Denver).
- Boulder—Ch. 11, 60, Front Range Educational Media Corp., Box 6060, Boulder (all KBDI-TV Ch. 12 Broomfield)—10-w, 100-w, 100-w, 100-w.
- \*Boulder—K12MR, Front Range Educational Media Corp., see above (KBDI-TV Ch. 12 Broomfield)—10-w.
- \*Breckenridge—K24AH, Western Slope Communications Ltd., Box 8685, Aspen (KCWS Ch. 3 Glenwood Springs)—10-w.
- Breckenridge—See Blue River Valley.
- †Buena Vista, Leadville, Mosca & Salida—K81BI, Pikes Peak Bcstg. Co., see Alamosa (KRDO-TV Ch. 13 Colorado Springs-Pueblo)—195-w.
- Buena Vista—See also Salida.
- †Buena Vista & Salida—K06HF, K11KU, K13LD, Chaffee County TV Translator Assn., Box 325, Salida (KBTV Ch. 9, KOA-TV Ch. 4 & KMGH-TV Ch. 7 Denver)—10-w each.
- \*Buena Vista & Salida—K02JH, K04JD, Chaffee County TV Translator Assn., see above (KTSC Ch. 8 Pueblo; KWGN-TV Ch. 2 Denver)—1-w, 10-w.
- †Buford—K05GI, Rio Blanco County TV Assn., see Artesia (KBTV Ch. 9 Denver).
- †Buford & Upper White River rural area—K08EW, K18HE, Rio Blanco County TV Assn., see Artesia (KMGH-TV Ch. 7 & KOA-TV Ch. 4 Denver)—10-w each.
- †Buford & Upper White River rural area—K13QU, Rio Blanco County TV Assn., see Banty Point (KRMA-TV Ch. 6 Denver)—10-w.
- Burns—See Derby Mesa.
- †Cabin Creek & Dotsero (area between each)—K02BS, Upper Colorado River TV Assn., see Bond (KOA-TV Ch. 4 Denver).
- †Cahone—K07DM, Montezuma-Dolores County Metropolitan Recreation District, Box 158, Cortez (KOB-TV Ch. 4 Albuquerque, N.M.).
- \*Cahone & Dove Creek—K08KB, Montezuma-Dolores County Metropolitan Recreation District (KGGM-TV Ch. 13 Albuquerque, N.M.)—10-w.
- †Camp Hale & Red Cliff—K08CJ, Town of Red Cliff, see Red Cliff (KOA-TV Ch. 4 Denver).
- †Canon City—K12ME, Pikes Peak Bcstg. Co., see Alamosa (KRDO-TV Ch. 13 Colorado Springs)—10-w.
- †Canon City—K10LI, KKTV Inc., 3100 N. Nevada Ave., Colorado Springs (KKTV Ch. 11 Colorado Springs)—10-w.
- Canyon Creek—See New Castle.
- †Carbondale—K02AF, XYZ TV Inc., see Grand Valley (KREX-TV Ch. 5 Grand Junction).
- †Carbondale—K08GZ, K10LW, Garfield County, Box 640, Glenwood Springs (KOA-TV Ch. 4 & KBTV Ch. 9 Denver)—10-w each.
- †Carbondale, Cattle Creek, Glenwood Springs, Missouri Heights, New Castle & Rifle—K13AO, XYZ Television Inc., see Grand Valley (KREX-TV Ch. 5 Grand Junction)—10-w.
- \*Carbondale, Crystal, El Jebel, Frying Pan & Roaring Fork River Valley—K62BO, Roaring Fork TV Assn. Inc., see Aspen (KRMA-TV Ch. 6 Denver)—100-w.
- †Carbondale, Crystal, El Jebel, Frying Pan, Roaring Fork River Valley & South Glenwood Springs—K60AH, Roaring Fork TV Assn. Inc., see Aspen (KREX-TV Ch. 5 Grand Junction)—100-w.
- †Carlsburg & Dotsero (area between each)—K12EF, Upper Colorado River TV Assn., see Bond (KBTV Ch. 9 Denver).
- Cathedral—See Artesia.
- Cattle Creek—See Carbondale.
- †Cedaredge & Delta—K02GJ, K12HV, Grand Mesa, RFD 1, Paonia (KBTV Ch. 9 Denver; KOAA-TV Ch. 5 Pueblo)—10-w each.
- Center—See Salida.
- †Cheyenne Wells & rural area—K60AM, K62AH, K64AJ, K68AQ, Cheyenne County, County Courthouse, Cheyenne Wells (KOAA-TV Ch. 5 Pueblo; KKTV Ch. 11 & KRDO-TV Ch. 13 Colorado Springs; KTSC Ch. 8 Pueblo)—100-w each.
- †Chromo rural area—K02EA, K10DO, K12HS, Chromo TV Assn., Chromo (KOAT-TV Ch. 7 & KOB-TV Ch. 4 Albuquerque, N.M.; KREZ-TV Ch. 6 Durango).
- Cimarron—See Arrowhead Subdivision.



5970 W. 60th Avenue  
ARVADA, COLORADO 80003  
303-423-1652

An International Company  
Serving Radio and Television

LPTV Transmitters • TV & FM Translators • Television Technology  
Division • Wilkinson Radio Division • Satellite Technology Division

†Clearfork, Crawford & Lazear—K09NS, Grand Mesa, see Cedaredge (KOAA-TV Ch. 5 Colorado Springs-Pueblo).

\*Clifton, Fruitdale & Palisade—K62AZ, Grand Valley Free TV Assn., 2379 N. San Miguel Dr., Grand Junction (KBTV Ch. 9 Denver)—100-w.

Clifton, Fruitdale & Palisade—Ch. 64, Grand Valley Free TV Assn., see above (KOA-TV Ch. 4 Denver)—100-w.

†Coaldale—K10AR, Coaldale TV Club, Box 81 (KOAA-TV Ch. 5 Pueblo).

†Coaldale—K03FH, Coaldale TV Club, see above (KBTV Ch. 9 Denver).

\*Coaldale—K59CL, Fremont School District No. 3, Box 385, Cotopaxi (KTSC Ch. 8 Pueblo)—1-w.

†Coalmont, Cowdrey, Rand & Walden—K08EY, K10FB, Jackson County TV, c/o County Clerk, Walden (KOA-TV Ch. 4 Denver; KYCU-TV Ch. 5 Cheyenne, Wyo.)—10-w, 1-w. K10FB holds CP to add Jackson County to principal community; 10-w.

†Collbran & area west—K04BP, Collbran TV Assn., Box 100 (KREX-TV Ch. 5 Grand Junction).

Collbran—Ch. 6, 11, 13, Mesa County, Colo., Box 897, Grand Junction (KWGN-TV Ch. 2, KRMA-TV Ch. 6 & KOA-TV Ch. 4 Denver).

†Collbran & Currier Ranch—K07CA, Franklin & Carleton Currier, Collbran (KREX-TV Ch. 5 Grand Junction).

Collbran—See also Grand Junction.

†Colorado River Valley & Sheephorn area—K02BV, Eagle Valley TV Corp., Eagle (KMGH-TV Ch. 4 Denver).

Colorado Springs—Ch. 68, Front Range Educational Media Corp., see Boulder (KBDI-TV Ch. 12 Broomfield)—100-w.

†Colorado Springs—K30AA, Sangre De Cristo Communications Inc., 2200 7th Ave., Pueblo (KOAA-TV Ch. 5 Pueblo)—1000-w.

†Colorado Springs & Manitou Springs—K21AB, U. of Southern Colorado, 900 W. Orman, Pueblo (KTSC Ch. 8 Pueblo)—100-w.

\*Cortez—K33AE, Montezuma-Dolores County Metropolitan Recreation District, Box 158, Cortez (KGGM-TV Ch. 13 Albuquerque, N.M.)—100-w.

†Cortez—K06JF, XYZ-TV Inc., see Grand Valley (KREZ-TV Ch. 6 Durango)—10-w.

†Cortez—K69CB, KOB-TV Inc., Box 1620, Hwy. 371 S., Farmington, N.M. (KIVA-TV Ch. 12 Farmington)—100-w.

†Cortez—K59CF, Montezuma-Dolores County Metropolitan Recreation District, Box 158, Cortez (KNME-TV Ch. 5 Albuquerque, N.M.)—100-w.

†Cortez (Madden Peak) & Red Mesa rural area—K09DM, Montezuma-Dolores County Metropolitan Recreation District, Box 158, Cortez (KOAT-TV Ch. 7 Albuquerque, N.M.)—10-w.

†Cortez, Dolores & Mancos—K11LP, Montezuma-Dolores County Metropolitan Recreation District, Box 158, Cortez (KOB-TV Ch. 4 Albuquerque)—10-w.

†Cotopaxi—K09BV, Cotopaxi Community TV Club, Box 7 (KOAA-TV Ch. 5 Pueblo).

\*Cotopaxi & Texas Creek—K03EP, K07OG, Cotopaxi Community TV Club, see above (KKTV Ch. 11 & KRDO-TV Ch. 13 Colorado Springs-Pueblo).

Cowdrey—See Coalmont.

†Craig—K03CK, K06CI, K09GQ, Moffat County, see Axial Basin (KBTV Ch. 7 & KOA-TV Ch. 4 Denver; KYCU-TV Ch. 5 Cheyenne, Wyo.)—10-w each.

\*Craig—K55CI, K68BS, Moffat County, see Axial Basin (KWGN-TV Ch. 2 & KRMA-TV Ch. 6 Denver)—100-w each.

†Craig (NE, NW & SW rural areas)—K02CB, Moffat County, see Axial Basin (KOA-TV Ch. 4 Denver).

†Crawford, Paonia rural area & Rogers Mesa—K07AW, Crawford Community TV Assn., c/o Edwin Huddleston, Crawford (KREX-TV Ch. 5 Grand Junction).

†Crawford & Hotchkiss—K13ML, Grand Mesa, see Cedaredge (KREX-TV Ch. 5 Grand Junction)—10-w.

Crawford—See also Clearfork.

†Creede—K04CR, K06AR, K11LR, Creede TV Assn., Creede (KGGM-TV Ch. 13 Albuquerque, N.M.; KOAA-TV Ch. 5 Pueblo; KOAT-TV Ch. 7 Albuquerque).

†Crested Butte & Mount Crested Butte—K04GS, K10AK, K13RY, Gunnison County Metropolitan Recreation District, see Antero Junction (KBTV Ch. 9 Denver; KOAA-TV Ch. 5 Pueblo; KREX-TV Ch. 5 Grand Junction). K10AK requests CP to switch to Ch. 11.

†Crested Butte & Mount Crested Butte—K43AH, Gunnison County TV Inc., see Antero Junction (KTSC Ch. 8 Pueblo)—20-w.

†Cripple Creek—K02CK, K10BN, K12BM, City of Cripple Creek Volunteer Fire Dept., 151 E. Bennett (KOA-TV Ch. 4, KMGH-TV Ch. 7 & KBTV Ch. 9 Denver).

†Cripple Creek—K06JE, City of Cripple Creek Volunteer Fire Dept., see above (KTSC Ch. 8 Colorado Springs-Pueblo).

\*Cripple Creek & Mountain Estates—K55CJ, K57BY, K59BZ, Cripple Creek Mountain Estates Property Owners Assn., Box 632, Cripple Creek (KOA-TV Ch. 4, KMGH-TV Ch. 7 & KBTV Ch. 9 Denver)—10-w.

†Crystal, Frying Pan & Roaring Fork River Valley—K56AD, K58AA, Roaring Fork TV Assn. Inc., see Aspen (KOA-TV Ch. 4 & KBTV Ch. 9 Denver)—100-w each.

Crystal—See also Carbondale.

†Crystal River rural area & Redstone—K02IO, Roaring Fork TV Assn. Inc., see Aspen (KOA-TV Ch. 4 Denver)—10-w.

Currant—See Duckwater.

Currier Ranch—See Collbran.

Debeque—See Grand Junction.

†Del Norte—K06KB, Parker Hill TV Assn., see above (KRDO-TV Ch. 13 Colorado Springs)—10-w.

†Del Norte—K07KB, K09BU, K11EG, K13CB, Parker Hill TV Assn., Del Norte (KOB-TV Ch. 4 Albuquerque; KOAA-TV Ch. 5 Pueblo; KGGM-TV Ch. 13 & KOAT-TV Ch. 7 Albuquerque)—5-w, 1-w, 10-w, 10-w.

†Del Norte—K04JA, Parker Hill TV Assn., see above (KNME-TV Ch. 5 Albuquerque)—10-w.

†Del Norte—K02KJ, U. of Southern Colorado, see Aguilar (KTSC Ch. 8 Pueblo)—10-w.

Delta—See Cedaredge.

Delta County—See Ouray.

\*Denver—K13AA, Spanish International Communications Corp., 250 Park Ave., New York, N.Y. (KMEX-TV Ch. 34 Los Angeles)—1000-w.

†Denver—K57BT, Trinity Bcstg. of Denver Inc., 7400 W. 20th Ave., Lakewood (KTBN-TV Ch. 40 Fontana, Cal.)—1000-w.

Denver—Ch. 60, Neighborhood TV Co. Inc., Box 22073, Phoenix, Ariz. (KUSK Ch. 7 Prescott, Ariz. via satellite)—100-w.

†Deora & rural area—K79BQ, K81BG, K83BP, Baca County, Springfield (KOAA-TV Ch. 5 Pueblo; KKTV Ch. 11 & KRDO-TV Ch. 13 Colorado Springs)—20-w each.

†Derby Mesa (near Burns)—K09GB, Upper Colorado River TV Assn., see Bond (KBTV Ch. 9 Denver).

Derby Mesa—See also Bond.

Dinosaur—See Artesia.

# Translators

## COLORADO—(Continued)

Dinosaur—See also Blue Mountain.

Dinosaur—See also Rangely.

†Divide Creek & Grass Valley—K04GM, K06GW, Garfield County, see Carbondale (KWGN-TV Ch. 2 & KRMA-TV Ch. 6 Denver)—10-w each.

\*Divide Creek & Rifle Creek—K12LM, Garfield County, see Carbondale (KBT TV Ch. 9 Denver)—10-w.

†Division, Spring Creek & Taylor River resort area—K10HS, Gunnison County Metropolitan Recreation District, see Antero Junction (KOAA-TV Ch. 5 Pueblo).

†Dolores—K05GA, K07DL, K13AT, Four Corners TV Club, see Cahone (KOAT-TV Ch. 7, KOB-TV Ch. 4, KGGM-TV Ch. 13 Albuquerque).

†Dolores—K67CO, Montezuma-Dolores County Metropolitan Recreation District, Box 158, Cortez (KNME-TV Ch. 5 Albuquerque, N.M.).

Dolores—See also Cortez.

†Dotsero, Gypsum, Gypsum Valley & Riland—K81BH, Eagle Valley TV Corp., see Eagle (KBT TV Ch. 9 Denver)—20-w.

Dotsero—See also Cabin Creek.

Dotsero—See also Carlsburg.

\*Douglas Creek & rural area—K03EQ, Rio Blanco County TV Assn., see Artesia (KREX-TV Ch. 5 Grand Junction)—10-w.

\*Dove Creek—K10LY, Montezuma-Dolores County Metropolitan Recreation District, Box 158, Cortez (KJCT-TV Ch. 8 Grand Junction)—10-w.

†Dove Creek—K05EW, Four Corners TV Club, see Cahone (KOAT-TV Ch. 7 Albuquerque).

†Doyleville—K03EY, Gunnison County Metropolitan Recreation District, see Antero Junction (KREX-TV Ch. 5 Grand Junction).

Duckwater, Currant & Railroad Valley—Ch. 9, Duckwater Shoshone Tribe, Box 68, Duckwater (KLVX Ch. 10 Las Vegas)—10-w.

†Durango—K70BR, K72AR, Durango TV Translator, Durango Junior Chamber of Commerce, Box 318 (KOAT-TV Ch. 7 & KOB-TV Ch. 4 Albuquerque)—100-w each.

†Durango—K59BU, Regents of U. of New Mexico & Board of Education of City of Albuquerque, see Eagle Nest, N.M. (KNME-TV Ch. 5 Albuquerque)—100-w.

†Durango—K66BN, KOB-TV Inc., see Cortez (KIVA-TV Ch. 12 Farmington)—100-w.

†Durango & Hermosa—K68AZ, XYZ TV Inc., see Grand Valley (KREZ-TV Ch. 6 Durango)—100-w.

†Dyke & rural area—K09CA, Devil Mountain TV Assn., Star Rte., Pagosa Springs (KOB-TV Ch. 4 Albuquerque, N.M.).

†Eads & rural areas—K50AA, K52AA, K54AB, K56AG, Kiowa County, Box 37, Eads (KOAA-TV Ch. 5 Pueblo; KKT TV Ch. 11 & KRDO-TV Ch. 13 both Colorado Springs; KTSC Ch. 8 Pueblo)—100-w each.

†Eagle, Gypsum, Riland & Wolcott—K07DB, K10DG, K13DE, Eagle Valley TV Corp., Eagle (KBT TV Ch. 9, KOA-TV Ch. 4, KMGH-TV Ch. 7 Denver)—10-w each.

†East Cottonwood Pass & Lower Gypsum Creek—K65AK, Eagle Valley TV Corp., see Eagle (KOA-TV Ch. 4 Denver)—100-w.

†East Elk Creek—K02JD, K04JH, Garfield County, see Carbondale (KBT TV Ch. 9 & KOA-TV Ch. 4 Denver).

†East Elk Creek—K06JS, Garfield County, see Carbondale (KREX-TV Ch. 5 Grand Junction).

†East Elk Creek—K08JS, K10LN, Garfield County, see Carbondale (KWGN-TV Ch. 2 & KRMA-TV Ch. 6 Denver).

\*East Rifle, Rulison rural areas & South Rifle—K61BN, K66BQ, K68BR, Garfield County, see Carbondale (KBT TV Ch. 9, KRMA-TV Ch. 6 & KWGN-TV Ch. 2 Denver)—100-w each.

†East Rifle, Rulison rural areas & South Rifle—K63BM, Garfield County, see Carbondale (KOA-TV Ch. 4 Denver)—100-w.

†Eight Mile Ridge & Royal Gorge—K74DM, Pikes Peak Bcstg. Co., see Alamosa (KRDO-TV Ch. 13 Colorado Springs)—100-w.

†Eight Mile Ridge & Royal Gorge—K56BG, KKT TV Inc., see Canon City (KKT TV Ch. 11 Colorado Springs-Pueblo)—20-w.

Eleven Mile Reservoir—See Antero Junction.

El Jebel—See Carbondale.

†Elk River Valley—K02CQ, Yampa Valley TV Assn., see Gore Pass (KOA-TV Ch. 4 Denver).

†Estes Park—K57AA, K59AA, K61AA, K63AB, K65AA, K67AS, Platte Valley Farm Supply Co. d/b as Translator TV Inc., 1160 Woodstock Dr., Estes Park (KRMA-TV Ch. 6, KMGH-TV Ch. 7, KBT TV Ch. 9, KWGN-TV Ch. 2 & KOA-TV Ch. 4 Denver; KYCU-TV Ch. 5 Cheyenne, Wyo.)—100-w each. K67AS requests CP to change primary station to KBDI-TV Ch. 12 Broomfield.

Estes Park—See The Cliffs.

†Estes Park (SW residential area)—K13PW, Translator TV Inc., see above (KRMA-TV Ch. 6 Denver).

†Estes Park (SW residential area)—K10IE, K12IV, Platte Valley Farm Supply Co. d/b as Translator TV Inc., see Estes Park (KWGN-TV Ch. 2 & KOA-TV Ch. 4 Denver).

†Estes Park Estates (unincorporated) & Pinewood Springs—K03EO, K08IV, K11NO, K13OI, Pinewood Translator & Video (KMGH-TV Ch. 7, KOA-TV Ch. 4, KWGN-TV Ch. 2 & KBT TV Ch. 9 Denver).

†Fall River residential & motel area NW of Estes Park—K03DL, K08HL, K10IE, K12IV, Platte Valley Farm Supply Co. d/b as Translator TV Inc., see Estes Park (KWGN-TV Ch. 2, KOA-TV Ch. 4, KMGH-TV Ch. 7 & KBT TV Ch. 9 Denver). K10IE & K12IV request CPs to change principal community to Estes Park (residential area SW of).

†Flagler & Selbert—K63AJ, K65AO, K67AQ, K69AX, Kit Carson County, see Bethune (KOA-TV Ch. 4, KRMA-TV Ch. 6, KMGH-TV Ch. 7 & KBT TV Ch. 9 Denver)—100-w each.

\*Fleming, Sterling & rural Logan County—†K23AB, K27AG, K29AC, Board of Logan County Commissioners, High Plains Radio, 2999 County Rd. AA, Sugar City (KWGN-TV Ch. 2, KBT TV Ch. 9, KRMA-TV Ch. 6 Denver)—100-w each.

†Fleming, Sterling & rural Logan County—K25AF, Board of Logan County Commissioners, High Plains Radio, 2999 County Rd. AA, Sugar City (KOA-TV Ch. 4 Denver)—100-w.

†Florissant & Lake George—K06DQ, K11MT, K13EO, Lake George Volunteer Fire Dept., Lake George (KBT TV Ch. 9, KMGH-TV Ch. 7 & KOA-TV Ch. 4 Denver). K06DQ holds CP to switch to Ch. 3. K06DQ & K13EO hold CPs to add Tarryall Canyon to principal community. K13EO holds CP to change primary station to KOAA-TV Ch. 5 Pueblo.

†Four Mile Creek & Silt rural areas—K47AC, K49AH, Garfield County, see Carbondale (KWGN-TV Ch. 2 & KRMA-TV Ch. 6 Denver)—100-w each. K47AC requests CP to add Missouri Heights to principal community.

Fruita—See Grand Junction.

Fruitdale—See Clifton.

Frying Pan—See Carbondale.

Frying Pan—See also Crystal.

†Gateway—K13AM, Gateway TV Assn., Gateway (KUTV Ch. 2 Salt Lake City).

†Gateway—K09MR, XYZ TV Inc., see Grand Valley (KREY-TV Ch. 10 Montrose).

Gateway—Ch. 4, Ch. 6, Mesa County, Colo., see Collbran (KWGN-TV Ch. 2 & KRMA-TV Ch. 6 Denver).

Gateway—Ch. 7, Ch. 11, Mesa County, Colo., see Collbran (KWGN-TV Ch. 2 & KRMA-TV Ch. 6 Denver)—5-w each.

†Gateview & Lake Fork area—K02IK, Hinsdale County Chamber of Commerce Inc., see Lake City (KBT TV Ch. 9 Denver).

†Gilman & Minturn—K02BL, K04BG, K06BM, Battle Mountain TV Assn., Box 96, Minturn (KMGH-TV Ch. 7 Denver; KYCU-TV Ch. 5 Cheyenne, Wyo.; KOA-TV Ch. 4 Denver).

## MALARKEY-TAYLOR ASSOCIATES

Telecommunications Finance, Management and Engineering Consultants

1301 Pennsylvania Ave., NW Washington, DC 20004 (202) 737-2300

†Glen Haven—K03EM, K08IS, Platte Valley Farm Supply Co. d/b as Translator TV Inc., see Estes Park (KWGN-TV Ch. 2 & KOA-TV Ch. 4 Denver).

†Glen Haven (unincorporated village of)—K10JY, K12KP, K13ON, Platte Valley Farm Supply Co. d/b as Translator TV Inc., see Estes Park (KMGH-TV Ch. 7, KBTV Ch. 9 & KRMA-TV Ch. 6 Denver).

†Glenwood Springs—K06BU, K09DC, Garfield County, see Carbondale (KWGN-TV Ch. 2 & KBTV Ch. 9 Denver)—10-w each. K06BU holds CP to switch to Ch. 5.

\*Glenwood Springs—K65CK, Mountain TV Network Inc. (KUTV Ch. 2 Salt Lake City).

Glenwood Springs—See Carbondale.

\*Glenwood (rural area) & No Name Creek—K03AW, Garfield County, see Carbondale (KRMA-TV Ch. 6 Denver)—10-w.

†Glenwood Springs & rural area—K07GD, XYZ TV Inc., see Grand Valley (KREX-TV Ch. 5 Grand Junction)—10-w.

†Glenwood Springs & rural areas SE—K11DI, Garfield County, see Carbondale (KOA-TV Ch. 4 Denver).

†Goeder & Staley—K13QT, K11PI, K05CM, Rio Blanco County TV Assn., see Artesia (KTVX Ch. 4, KUTV Ch. 2, KSL-TV Ch. 5 Salt Lake City, Utah).

Goeder (rural area) & Staley—Ch. 7, Ch. 9, Rio Blanco County TV Assn., see Banty Point (KRMA-TV Ch. 6 Denver; KREX-TV Ch. 5 Grand Junction).

Goeder—See also Artesia.

Golden—Ch. 13, Front Range Educational Media Corp., see Boulder (KBDI-TV Ch. 12 Broomfield)—10-w.

†Gore Pass—K13JZ, Yampa Valley TV Assn., Box 764, Steamboat Springs (KMGH-TV Ch. 7 Denver)—10-w.

Gore Pass—See also Blue River Valley.

†Granada—K07LP, Granada TV Assn., 102 N. Main, Granada (KSNG Ch. 11 Garden City, Kan.).

†Grand Junction, Palisade, Fruita, Mack & Loma—K65CE, K67CJ, Mesa County, see Collbran (KWGN-TV Ch. 2 & KRMA-TV Ch. 6 Denver)—100-w each.

Grand Junction, Palisade, Fruita, Mack & Loma—Ch. 69, Mesa County, see Collbran (KOA-TV Ch. 4 Denver)—100-w.

†Grand Junction, Redlands, Collbran, Debeque & Skyway—K39AF, K41AE, K43AB, Mesa County, Colo., see Collbran (KWGN-TV Ch. 2, KRMA-TV Ch. 6 & KOA-TV Ch. 4 Denver)—100-w each.

†Grand Lake—K08GW, K11ET, K13EL, Town of Grand Lake, Grand Lake (KYCU-TV Ch. 5 Cheyenne, Wyo.; KWGN-TV Ch. 2 & KOA-TV Ch. 4 Denver)—1-w, 10-w, 10-w.

†Grand Valley—K11PR, K13QZ, Garfield County, see Carbondale (KWGN-TV Ch. 2 & KRMA-TV Ch. 6 Denver)—5-w, 10-w.

†Grand Valley—K45AF, Mountain TV Network Inc. (KBTV Ch. 9 Denver).

†Grand Valley & Morrisiana Mesa—K04GQ, K07JM, Garfield County, see Carbondale (KOA-TV Ch. 4 & KBTV Ch. 9 Denver)—1-w, 10-w.

†Grand Valley—K02HW, XYZ TV Inc., 345 Hillcrest Manor, Box 789, Grand Junction (KREX-TV Ch. 5 Grand Junction)—10-w.

†Green Mountain Reservoir, Parshall & Troublesome—K11HV, Green Mountain TV Assn. Inc., Kremmling (KOA-TV Ch. 4 Denver)—5-w.

\*Gunnison—K09TH, Gunnison County Metropolitan Recreation District, see Antero Junction (KWGN-TV Ch. 2 Denver)—10-w.

†Gunnison—K02IZ, K04DH, K06HN, Gunnison County Metropolitan Recreation District, see Antero Junction (KWGN-TV Ch. 2 & KBTV Ch. 9 Denver; KTSC Ch. 8 Pueblo). K02IZ holds CP to increase power to 10-w.

Gunnison—See also Waunita.

†Gunnison & Gunnison Valley rural area—K07BE, K11AT, Gunnison County Metropolitan Recreation District, see Antero Junction (KOA-TV Ch. 5 Pueblo; KREX-TV Ch. 5 Grand Junction)—1-w, 10-w.

Gunnison Valley—See Gunnison.

Gypsum—See Dotsero.

Gypsum—See also Eagle.

Gypsum Valley—See Dotsero.

†Hamilton—K09GO, Moffat County, see Axial Basin (KOA-TV Ch. 4 Denver).

†Hartsel—K68AR, K70FL, Chaffee County TV Translator Assn., Box 325, Salida (KOA-TV Ch. 4 & KMGH-TV Ch. 7 Denver)—100-w each.

†Hartsel—K66AW, Gunnison County Metropolitan Recreation District, see Antero Junction (KWGN-TV Ch. 2 Denver)—100-w.

Hartsel—See also Antero Junction.

†Haxton—K49AF, K51AI, K53AJ, K55CD, Region 1 Translator Assn., 5970 W. 60th, Arvada (KWGN-TV Ch. 2, KOA-TV Ch. 4, KRMA-TV Ch. 6 & KBTV Ch. 9 Denver)—100-w each.

†Hayden—K03EW, K06CE, K09NX, Yampa Valley TV Assn. Inc., see Gore Pass (KOA-TV Ch. 4, KMGH-TV Ch. 7 & KBTV Ch. 9 Denver)—10-w each.

Hermosa—See Durango.

†Hiawatha & rural area—K11FR, Moffat County, see Axial Basin (KOA-TV Ch. 4 Denver).

†Hoehne—K03DO, K07HK, K09HU, Sunflower Valley TV Assoc., Rte., 2, Box 191, Trinidad (KRDO-TV Ch. 13 & KKTV Ch. 11 Colorado Springs; KOAA-TV Ch. 5 Pueblo).

†Holly—K02HA, K04HA, K08BU, Holly TV Inc., 211 S. Main (KTVC Ch. 6 Ensign, Kan.; KUPK-TV Ch. 13 & KSNG Ch. 11 Garden City, Kan.).

\*Holyoke—K63BL, K65BO, Region 1 Translator Assn., see Haxton (KWGN-TV Ch. 2 & KOA-TV Ch. 4 Denver)—100-w each.

†Holyoke—K67BU, K69CD, Region 1 Translator Assn., see Haxton (KRMA-TV Ch. 6 & KBTV Ch. 9 Denver)—100-w each.

†Hotchkiss & Paonia—K09QA, Grand Mesa, see Cedaredge (KBTV Ch. 9 Denver)—10-w.

Hotchkiss—See Crawford.

Hot Springs—See Waunita.

†Hot Sulphur Springs—K11BB, Hot Sulphur Springs TV Users Assn., Hot Sulphur Springs (KOA-TV Ch. 4 Denver).

†Howard—K04CC, K07BU, Pleasant Valley TV Club, Howard (KRDO-TV Ch. 13 Colorado Springs; KOAA-TV Ch. 5 Pueblo).

\*Howard—K61CK, Fremont School District No. 3, see Coaldale (KTSC Ch. 8 Pueblo)—1-w.

†Hugo—K03CJ, K07GP, K09GT, City of Hugo, 522 4th Ave. (KOAA-TV Ch. 5 Pueblo; KKTV Ch. 11 & KRDO-TV Ch. 13 Colorado Springs).

\*Hugo & rural area—K49AK, Lincoln County, c/o Marie Brockway, County Clerk, Hugo (KRMA-TV Ch. 6 Denver)—100-w.

†Idalla & South Yuma County rural areas—K46AD, K48AJ, K50AF, K52AI, K54AL, Region 1 Translator Assn., see Haxton (KWGN-TV Ch. 2, KOA-TV Ch. 4, KRMA-TV Ch. 6 & KBTV Ch. 9 Denver; KTVS Ch. 3 Sterling)—100-w each.

Ignacio—See Bayfield.



# Translators

## COLORADO—(Continued)

- †J. O. Weiland Ranch, Love Ranch (rural vicinity ESE), S. Bertheson Ranch & rural vicinities W & S—K11IF, Rio Blanco County TV Assn., see Artesia (KSL-TV Ch. 5 Salt Lake City, Utah).
- †Jack's Cabin—K02GH, K05EJ, K09SJ, Gunnison County Metropolitan Recreation District, see Antero Junction (KREX-TV Ch. 5 Grand Junction; KOAA-TV Ch. 5 Pueblo; KBTv Ch. 9 Denver).
- †Jack's Cabin area—K69BU, Gunnison County Metropolitan Recreation District, see Antero Junction (KTSC Ch. 8 Pueblo)—20-w.
- †Jack's Cabin—K67CQ, Gunnison County Metropolitan Recreation District, see Antero Junction (KREX-TV Ch. 5 Grand Junction)—20-w.
- \*Jackson County (rural SW)—K03FT, K11PZ, Jackson County, Box 337, Walden (KMGH-TV Ch. 7, KBTv Ch. 9 & KOA-TV Ch. 4 Denver).
- Jackson County (rural SW)—Ch. 13 Jackson County, see above (KOA-TV Ch. 4 Denver).
- \*Jackson County (rural SW)—K69CW, Jackson County, see above (KRMA-TV Ch. 6 Denver).
- Jackson County—See Coalmont.
- \*Julesburg—K31AB, K35AB, K39AC, K41AB, Region 1 Translator Assn., see Haxton (KWGN-TV Ch. 2, KOA-TV Ch. 4, KRMA-TV Ch. 6 & KBTv Ch. 9 Denver)—100-w each.
- †Julesburg, Ovid & Sedgwick, Colo. and Big Springs & Chappell, Neb.—K07HH, K12FI, Town of Julesburg, c/o Town Clerk, Julesburg (KWNB-TV Ch. 6 Hayes Center, Neb.; KNOP-TV Ch. 2 North Platte, Neb.)—10-w each.
- La Jara—See Alamosa.
- †La Veta—K03FR, U. of Southern Colo., see Aguilar (KTSC Ch. 8 Pueblo).
- †Lake City—K08GV, K10EA, Hinsdale County Chamber of Commerce Inc., see below (KOAA-TV Ch. 5 Pueblo; KREX-TV Ch. 5 Grand Junction).
- †Lake City & rural area—K12KV, Hinsdale County Chamber of Commerce Inc., see below (KBTv Ch. 9 Denver).
- †Lake City South Summer Home & Resort area—K04HG, Hinsdale County Chamber of Commerce Inc., Box 173, Lake City (KOAA-TV Ch. 5 Pueblo).
- Lake Fork—See Gateview.
- Lake George—See Florissant.
- †Lamar—K03BA, K07DH, K09DH, City of Lamar, 103 N. Second, Box 270 (KKTv Ch. 11 & KRDO-TV Ch. 13 Colorado Springs; KOAA-TV Ch. 5 Pueblo).
- †Lamar & rural area—K53AA, K55AK, K57AG, K59AH, Prowers County, County Bldg., Lamar (KOAA-TV Ch. 5 Pueblo; KKTv Ch. 11 & KRDO-TV Ch. 13 Colorado Springs; KTSC Ch. 8 Pueblo)—100-w each.
- †Las Animas & rural area—K63AF, K65AJ, K67AH, K69AN, Bent County, County Courthouse, Las Animas (KOAA-TV Ch. 5 Pueblo; KKTv Ch. 11 & KRDO-TV Ch. 13 Colorado Springs; KTSC Ch. 8 Pueblo)—100-w each.
- †La Veta & rural area—K07EL, K09EM, La Veta TV Assn., Box 65, La Veta (KKTv Ch. 11 & KRDO-TV Ch. 13 Colorado Springs).
- Lazear—See Clearfork.
- \*Leadville—K28AF, Western Slope Communications Ltd., Box 8685, Aspen (KCWS Ch. 3 Glenwood Springs)—10-w.
- †Leadville—K03CD, K05CK, K08ER, K11GM, K13GI, Lake County TV-FM Inc., Box 44 (KRMA-TV Ch. 6, KWGN-TV Ch. 2, KOA-TV Ch. 4, KMGH-TV Ch. 7 & KBTv Ch. 9 Denver). Hold CPs to increase power to 10-w each.
- Leadville—See also Buena Vista.
- †Little Cimarron Creek rural area—K70EM, XYZ TV Inc., see Grand Valley (KREX-TV Ch. 5 Grand Junction)—20-w.
- Little Cimarron—See also Arrowhead Subdivision.
- Logan County—See Peetz.
- Loma—See Grand Junction.
- Love Ranch—See J. O. Weiland Ranch.
- †Lower Frying Pan River area & Upper Frying Pan River area—K11LM, Roaring Fork TV Assn. Inc., see Aspen (KBTv Ch. 9 Denver).
- Lower Gypsum Creek—See East Cottonwood.
- †Lower Snake River, Colo. & Baggs, Wyo.—K08BM, Moffat County, see Axial Basin (KOA-TV Ch. 4 Denver).
- Mack—See Grand Junction.
- Madden Peak—See Cortez.
- Manassa—See Alamosa.
- †Mancos & rural areas—K66AT, XYZ TV Inc., see Grand Valley (KREZ-TV Ch. 6 Durango)—20-w.
- Mancos—See also Cortez.
- †Manitou Springs—K03AO, K06BI, K09LH, City of Manitou Springs, 606 Manitou Ave. (KKTv Ch. 11 & KRDO-TV Ch. 13 Colorado Springs; KOAA-TV Ch. 5 Pueblo).
- †Manitou Springs—K07PA, University of Southern Colorado, see Colorado Springs (KTSC Ch. 8 Pueblo)—10-w.
- Manitou Springs—See also Colorado Springs.
- †Marvine Creek rural area—K59BK, Rio Blanco County TV Assn., see Artesia (KOA-TV Ch. 4 Denver)—20-w.
- †Marvine Creek rural area—K61BP, see Banty Point (KRMA-TV Ch. 6 Denver)—20-w.
- †Masonic Park (rural area)—K07FI, K09BD, Creede TV Assn., Masonic Park (KGGM-TV Ch. 13 Albuquerque, N.M.; KOAA-TV Ch. 5 Pueblo).
- †Masonic Park (rural) & South Fork—K02EX, South Fork TV Assn., South Fork (KOAT-TV Ch. 7 Albuquerque).
- †Maybell—K08EC, Moffat County, see Axial Basin (KOA-TV Ch. 4 Denver).
- †Maybell & rural area—K10EW, Moffat County, see Axial Basin (KMGH-TV Ch. 7 Denver).
- McCoy—See Bond.
- †Meeker—K64AH, Rio Blanco County TV Assn., see Banty Point (KRMA-TV Ch. 6 Denver)—100-w.
- †Meeker—K46AL, Mountain TV Network Inc. (KRMA-TV Ch. 7 Denver).
- †Meeker & surrounding rural area—K06JJ, K09FE, Rio Blanco County TV Assn., see Artesia (KBTv Ch. 9 & KOA-TV Ch. 7 Denver)—10-w each.
- †Meeker, Meeker rural area & Wilson Oil Camp—K11FI, Rio Blanco County TV Assn., see Artesia (KMGH-TV Ch. 7 Denver). Requests CP to delete Wilson Oil Camp from present principal communities; switch from Ch. 11 to Ch. 12; 10-w.
- †Meeker, Rangely & White River area—K60AC, K62AB, Rio Blanco County TV Assn., see Artesia (KOA-TV Ch. 4 & KMGH-TV Ch. 7 Denver)—100-w each.
- †Meeker, White River rural area & Wilson Creek—K66AX, Rio Blanco County TV Assn., see Artesia (KBTv Ch. 9 Denver)—100-w.
- †Meeker, White River rural area & Wilson Creek—K50AE, Rio Blanco County TV Assn., see Artesia (KRMA-TV Ch. 6 Denver)—100-w.
- †Mesa—K10BT, Plateau Valley TV Assn. Inc., Box 108, Collbran (KREX-TV Ch. 5 Grand Junction).
- Minturn—See Gilman.
- Missouri Heights—See Carbondale.
- Moffat County (rural)—Ch. 70, Moffat County, see Axial Basin (KBTv Ch. 9 Denver)—100-w.
- Monte Vista—See Salda.

## WE JUST GET BETTER!

Television Digest, Inc. has been covering the TV, cable & allied industries since 1945.

For information call: 202-872-9200

†Montezuma County rural area—K03CC, K77CK, Montezuma-Dolores County Metropolitan Recreation District, Box 158, Cortez (KGGM-TV Ch. 13 & KNME-TV Ch. 5 Albuquerque, N.M.)—10-w, 20-w.

†Montrose—K04FW, K07IU, Storm King TV Assn., Box 211 (KBTV Ch. 9 Denver; KOAA-TV Ch. 5 Pueblo)—10-w.

†Montrose—K28AD, Pikes Peak Bcstg. Co. (KJCT-TV Ch. 8 Grand Junction)—10-w.

Montrose & rural area—Ch. 68, Storm King TV Assn., see above (KWGN-TV Ch. 2 Denver)—100-w.

Montrose—See also Ouray.

Morrisiana Mesa—See Grand Valley.

Mosca—See Buena Vista.

Mountain Estates—See Cripple Creek.

†Mount Carmel—K08GY, Baca County, c/o County Clerk & Recorder, County Courthouse, Springfield (KOAA-TV Ch. 5 Pueblo)—10-w.

†Mount Carmel & rural area—K10IM, K12IM, Baca County, see above (KRDO-TV Ch. 13 & KKTV Ch. 11 Colorado Springs)—10-w each.

Mount Creste Butte—See Crested Butte.

†Mount Massive Trout Club (S of Leadville)—K09LT, Mount Massive Lakes Inc., Box 6293, Colorado Springs (KRDO-TV Ch. 13 Colorado Springs).

†Mount Massive Trout Club & vicinity—K74DU, Pikes Peak Bcstg. Co., see Alamosa (KRDO-TV Ch. 13 Colorado Springs)—20-w.

\*Naturita, Norwood & Nucla—K56AI, KOB-TV Inc., see Durango (KIVA-TV Ch. 12 Farmington)—100-w.

†Naturita, Norwood, Nucla & Paradox—K02GC, XYZ TV Inc., see Grand Valley (KREY-TV Ch. 10 Montrose)—10-w.

†Naturita, Norwood, Nucla & Paradox—K04FY, San Miguel Power Assn. Inc., Box 128, Nucla (KUTV Ch. 2 Salt Lake City)—10-w.

†Naturita (rural area W)—K06GQ, XYZ TV Inc., see Grand Valley (KREY-TV Ch. 10 Montrose).

†New Castle—K07JF, XYZ TV Inc., see Grand Valley (KREX-TV Ch. 5 Grand Junction)—10-w.

†New Castle & Peach Valley—K09JT, K11JZ, Garfield County, see Carbondale (KOA-TV Ch. 4 & KBTV Ch. 9 Denver)—5-w each.

†New Castle, Peach Valley & Canyon Creek—K03FS, K05GY, Garfield County, see Carbondale (KRMA-TV Ch. 6 & KWGN-TV Ch. 2 Denver)—10-w each.

\*New Castle, Rifle, Carbondale, Cattle Creek, Missouri Heights & Glenwood Springs—K13AO, XYZ TV Inc., see Grand Valley (KREX-TV Ch. 5 Grand Junction)—10-w.

Norwood—See Naturita.

Nucla—See Naturita.

†Nutria & Sunetha—K66AV, XYZ TV Inc., see Grand Valley (KREZ-TV Ch. 6 Durango)—20-w.

†Oak Creek—K02DY, Yampa Valley TV Assn. Inc., see Gore Pass (KBTV Ch. 9 Denver).

Oak Creek—Ch. 69, Yampa Valley TV Assn., see above (KWGN-TV Ch. 2 Denver)—100-w.

†Oak Creek & Yampa—K06CH, K09IF, Yampa Valley TV Assn., see Gore Pass (KOA-TV Ch. 4 & KMGH-TV Ch. 7 Denver).

†Ohio City & Pitkin—K12AL, Gunnison County Metropolitan Recreation District, see Antero Junction (KOAA-TV Ch. 5 Pueblo).

Otis—See Akron.

†Ouray—K07BV, City of Ouray, 5th Ave. & 3rd St. (KREX-TV Ch. 5 Grand Junction).

\*Ouray—K11PM, City of Ouray, see above (KJCT-TV Ch. 8 Grand Junction)—10-w.

†Ouray & Ouray County—K09PJ, City of Ouray, see above (KTSC Ch. 8 Pueblo)—10-w.

†Ouray, Ridgeway, Delta County & Montrose County—K61BR, City of Ouray, see above (KRMA-TV Ch. 6 Denver)—100-w.

Ouray—See also Ridgeway.

Ovid—See Julesburg.

†Pagosa Springs—K02IL, XYZ TV Inc., see Grand Valley (KREZ-TV Ch. 6 Durango)—10-w.

†Pagosa Springs—K08GM, K10GO, K70CR, Pagosa Springs TV Assn., Pagosa Springs (KOB-TV Ch. 4, KOAT-TV Ch. 7 & KGGM-TV Ch. 13 Albuquerque)—1-w, 1-w, 10-w.

†Pagosa Springs—K62AP, Regents of University of New Mexico & Board of Education, City of Albuquerque, 1130 University Blvd. NE (KNME-TV Ch. 5 Albuquerque, N.M.)—20-w.

†Pagosa Springs & Upper Piedra (rural)—K09JV, Upper Piedra TV Assn., Box 788, Pagosa Springs (KOB-TV Ch. 4 Albuquerque, N.M.).

Palisade—See Clifton.

Palisade—See also Grand Junction.

†Paonia—K06HZ, K11LU, Grand Mesa, see Cedaredge (KREX-TV Ch. 5 Grand Junction; KOAA-TV Ch. 5 Pueblo). K11LU requests CP to switch to Ch. 3 & change principal community to Lazear, Crawford & Clearfork area, Colo.

Paonia—See also Crawford.

Paonia—See also Hotchkiss.

Paradox—See Naturita.

Parshall—See Green Mountain Reservoir.

Peach Valley—See New Castle.

†Peetz & Logan County (rural)—K15AB, K17AB, K19AB, K21AD, Board of Logan County Commissioners, High Plains Radio, 2999 County Rd. AA, Sugar City (KWGN-TV Ch. 2, KOA-TV Ch. 4, KRMA-TV Ch. 6 & KBTV Ch. 9 Denver)—100-w each.

†Phippsburg & Steamboat Springs—K11FW, Moffat County, see Axial Basin (KOA-TV Ch. 4 Denver)—10-w.

†Phippsburg & Yampa Valley rural area—K13ES, Yampa Valley TV Assn., see Gore Pass (KMGH-TV Ch. 7 Denver)—10-w.

\*Piceance Creek (rural area)—K07QB, Rio Blanco County TV Assn., see Banty Point (KRMA-TV Ch. 6 Denver)—10-w.

†Piceance Creek rural area (central)—K64AV, K67BK, Rio Blanco County TV Assn., see Artesia (KBTV Ch. 9 & KOA-TV Ch. 4 Denver)—20-w each.

†Piceance Creek (rural area central)—K61BD, Rio Blanco County TV Assn., see Artesia (KMGH-TV Ch. 7 Denver)—20-w.

†Piceance Creek area & White River area (east & west)—K57AZ, K69BP, Rio Blanco County TV Assn., see Artesia (KOA-TV Ch. 4 & KBTV Ch. 9 Denver)—100-w each.

†Piceance Creek area & White River area (east & west)—K54AH, Rio Blanco County TV Assn., see Artesia (KMGH-TV Ch. 7 Denver)—100-w.

Piceance Creek area—See also White River.

Pinewood Springs—See Estes Park Estates.

\*Pitkin & Ohio City—K08JZ, Gunnison County Metropolitan Recreation District, see Antero Junction (KBTV Ch. 9 & KWGN-TV Ch. 2 Denver).



# Translators

## COLORADO—(Continued)

\***Pitkin & Ohio City—K10MA**, Gunnison County Metropolitan Recreation District, see Antero Junction (KWGN-TV Ch. 2 Denver).

Pitkin—See also Ohio City.

†**Pitkin County rural area—K09LU, K11LW**, Woody Creek Recreation Assn., 1338 Grand Ave., Glenwood Springs (KREX-TV Ch. 5 Grand Junction; KBTB Ch. 9 Denver)—1-w, 10-w.

†**Pitkin County rural area & Woody Creek—K13MT**, Woody Creek Recreation Assn., see above (KOA-TV Ch. 4 Denver).

Pitkin County rural area—See also Woody Creek.

†**Placerville—K03FX**, XYZ TV Inc., see Grand Valley (KREY-TV Ch. 10 Montrose)—10-w.

\***Platero—K10IZ**, Coronado Silver Corp., Box 608, Antonito (KOB-TV Ch. 4 Albuquerque).

†**Powderhorn ski area development & Upper Plateau Creek—K69AO**, Roaring Fork TV Assn. Inc., see Aspen (KREX-TV Ch. 5 Grand Junction)—100-w.

†**Powderhorn Valley—K08EP**, Gunnison County Metropolitan Recreation District, see Antero Junction (KREY-TV Ch. 10 Montrose).

†**Powderhorn Valley—K12LX**, Gunnison County Metropolitan Recreation District, see Antero Junction (KBTB Ch. 9 Denver).

†**Powder Wash—K10EF**, Moffat County, see Axial Basin (KOA-TV Ch. 4 Denver).

†**Radium & Sheephorn—K70DV, K72DE**, Eagle Valley TV Corp., Eagle (KOA-TV Ch. 4, KBTB Ch. 9 Denver)—20-w, 10-w.

Railroad Valley—See Duckwater.

Rand—See Coalmont.

†**Rangely—K06IX**, Rio Blanco County TV Assn., see Artesia (KREX-TV Ch. 5 Grand Junction)—10-w.

Rangely—Ch. 66, Western Slope Communications Ltd., 818 Colorado Ave., Aspen (KCWS Ch. 3 Glenwood Springs).

Rangely—See also Blue Mountain.

Rangely—See also Artesia.

Rangely—See also Meeker.

\***Rangely, Dinosaur & Blue Mountain—K41AJ**, Rio Blanco County TV Assn., see Artesia (KOA-TV Ch. 4 Denver)—100-w.

†**Raymond & Riverside (unincorporated villages of)—K03EG, K08IN, K11MV, K13NN**, Riverside Television Assn. (KMGH-TV Ch. 7, KOA-TV Ch. 4, KWGN-TV Ch. 2 & KBTB Ch. 9 Denver).

†**Red Cliff—K06GT, K10HG, K12CH**, Town of Red Cliff, 413 Eagle Rd., Red Cliff (KMGH-TV Ch. 7 & KOA-TV Ch. 4 Denver).

Red Cliff—See also Camp Hale.

**Red Feather Lakes area—K03EX, K08JJ, K11OE, K13OT**, Mountain Lions of Red Feather Lakes, Box 216, Red Feather Lakes (KMGH-TV Ch. 7, KOA-TV Ch. 4, KWGN-TV Ch. 2 & KBTB Ch. 9 Denver)—10-w. each.

Redlands—See Grand Junction.

Red Mesa—See Cortez.

†**Redstone—K04HP**, Roaring Fork TV Assn., see Aspen (KBTB Ch. 9 Denver)—10-w.

Redstone—Ch. 2, Roaring Fork TV Assn. Inc., see Aspen (KOA-TV Ch. 4 Denver)—10-w.

Redstone—See Roaring Fork TV Assn. Inc., see Aspen (KRMA-TV Ch. 6 Denver)—10-w.

†**Redstone & Upper Crystal River Valley—K06CK**, Crystal River TV Assn., Redstone (KREX-TV Ch. 5 Grand Junction)—10-w.

Redstone—See also Crystal River.

†**Rico—K09KL**, Rico Chamber of Commerce, Box 186 (KREZ-TV Ch. 6 Durango).

†**Ridgway—K03AY, XYZ TV Inc.**, see Grand Valley (KREY-TV Ch. 10 Montrose)—10-w.

Ridgway—Ch. 13, Ridgway TV Assn., Box 252, Ridgway (KJCT-TV Ch. 8 Grand Junction)—10-w.

\***Ridgway & Ouray—K64BL**, City of Ouray, see Ouray (KTSC Ch. 8 Pueblo)—100-w.

†**Rifle—K02GG, XYZ TV Inc.**, see Grand Valley (KREX-TV Ch. 5 Grand Junction)—100-w.

\***Rifle—K57CR**, Mountain TV Network Inc. (KUTV Ch. 2 Salt Lake City).

Rifle—See also Carbondale.

Rifle Creek—See Divide Creek.

Riland—See Dotsero.

Riland—See also Eagle.

†**Rio Blanco Valley (NW) & Upper Piceance Creek Basin—K38AG**, Rio Blanco County TV Assn., see Banty Point (KRMA-TV Ch. 6 Denver)—100-w.

**Rio Blanco Valley (NW) & Upper Piceance Creek Basin—K44AC**, Rio Blanco County TV Assn., see Artesia (KOA-TV Ch. 4 Denver)—100-w.

Riverside (unincorporated village of)—See Raymond.

†**Roan Creek—K04KF, K13RC**, Garfield County, see Carbondale (KWGN-TV Ch. 2 & KRMA-TV Ch. 6 Denver; KJCT-TV Ch. 8 Grand Junction)—10-w. each.

†**Roan Creek—K02KL**, Garfield County, see Carbondale (KWGN-TV Ch. 2 Denver).

†**Roan Creek rural area—K07AN**, Garfield County Metropolitan Recreation District, see Antero Junction (KREX-TV Ch. 5 Grand Junction).

Roaring Fork River Valley—See Carbondale.

Roaring Fork River Valley—See also Crystal.

Rogers Mesa—See Crawford.

†**Romeo, La Jara, Manassa, Antonito & Alamosa—K57CB**, KKTV Inc., 3100 N. Nevada Ave., Colorado Springs (KKTV Ch. 11 Colorado Springs via microwave)—100-w.

Romeo—See also Alamosa.

Royal Gorge—See Eight Mile Ridge.

†**Rulison—K03DY, XYZ TV Inc.**, see Grand Valley (KREX-TV Ch. 5 Grand Junction).

Rulison rural areas—See East Rifle.

Salida—See Buena Vista.

†**Salida—K09NR**, Salida TV Translator Assn., Box 325 (KOA-TV Ch. 5 Pueblo).

†**Salida, Buena Vista, Center & Monte Vista—K53AR**, U. of Southern Colorado, see Aguilar (KTSC Ch. 8 Pueblo)—100-w.

†**San Luis—K02KI**, U. of Southern Colorado, see Aguilar (KTSC Ch. 8 Pueblo).

†**San Luis & rural area—K06BE, K09EK, K11GW**, Costilla County TV Booster Assn., Box 452, San Luis (KOB-TV Ch. 4, KGGM-TV Ch. 13 & KOAT-TV Ch. 7 Albuquerque).

†**Sargents—K57CS, K53AY**, Gunnison County Metropolitan Recreation District, see Antero Junction (KBTB Ch. 9 Denver; KOAA-TV Ch. 5 Pueblo)—10-w. each.

Sedgwick—See Julesburg.

Selbert—See Flagler.

Sheephorn—See Colorado River Valley.

Sheephorn—See Radium.

†**Silt rural areas & Upper Four Mile Creek—K54AG, K52AG**, Garfield County, see Carbondale (KOA-TV Ch. 4, KBTB Ch. 9 Denver)—100-w. each.

Silt rural areas—See Four Mile Creek.

†**Silverton—K09AP**, Silverton TV Assn. Inc., Box 571 (KREX-TV Ch. 5 Grand Junction).



5970 W. 60th Avenue  
ARVADA, COLORADO 80003  
303-423-1652

An International Company  
Serving Radio and Television

LPTV Transmitters • TV & FM Translators • Television Technology  
Division • Wilkinson Radio Division • Satellite Technology Division

Skyway—See Grand Junction.

†Snowmass at Aspen—K02HI, K04HH, K10IW, Roaring Fork TV Assn., see Aspen (KREX-TV Ch. 5 Grand Junction; KBT Ch. 9 & KOA-TV Ch. 4 Denver)—10-w each.

Snowmass at Aspen—Ch. 12, Roaring Fork TV Assn. Inc., see Aspen (KRMA-TV Ch. 6 Denver)—10-w.

†Somerset—K02IJ, Somerset TV Assn., see below (KOAA-TV Ch. 5 Pueblo-Colorado Springs).

†Somerset—K10KK, Somerset TV Assn., Box 802, Somerset (KBT Ch. 9 Denver).

South Bertheson Ranch—See J.O. Weiland Ranch.

\*Somerset—K12MN, Somerset TV Assn., Box 802, Somerset (KREX-TV Ch. 5 Grand Junction).

\*South Fork & rural area—K57BW, South Fork TV Assn., Rte. 0057 Paulte Trail, Del Norte (KNME-TV Ch. 5 Albuquerque, N.M.)—20-w.

South Fork—See Masonic Park.

South Glenwood Springs—See Carbondale.

South Rifle—See East Rifle.

South Yuma County rural areas—See Idalla.

†SW Baca County rural area—K03DZ, K06HW, K09JS, Baca County, see Mount Carmel (KKT Ch. 11 & KRDO-TV Ch. 13 Colorado Springs; KOAA-TV Ch. 5 Pueblo)—10-w each.

†Spring Creek & Taylor River summer home area—K13RX, Gunnison County Metropolitan Recreation District, see Antero Junction (KREX-TV Ch. 5 Grand Junction).

†Spring Creek, Taylor River Resort & Summer Home area—K11QK, Gunnison County Metropolitan Recreation District, see Antero Junction (KOAA-TV Ch. 5 Pueblo).

†Springfield—K71CB, K73BV, K75CF, Baca County, see Mount Carmel (KOAA-TV Ch. 5 Pueblo; KKT Ch. 11 & KRDO-TV Ch. 13 Colorado Springs)—100-w each.

†Staley & Goeder (rural area)—K07QE, K09PE, Rio Blanco County TV Assn., see Banty Point (KRMA-TV Ch. 6 Denver; KREX-TV Ch. 5 Grand Junction).

Staley—See Goeder.

†Steamboat Springs—K03CL, K06CF, K09GX, Yampa Valley TV Assn. Inc., see Gore Pass (KBT Ch. 9, KOA-TV Ch. 4 & KMGH-TV Ch. 7 Denver).

†Steamboat Springs—K58AQ, K64AR, Moffat County, see Axial Basin (KRMA-TV Ch. 6 & KWGN-TV Ch. 2 Denver)—100-w each.

Steamboat Springs—See also Phippsburg.

†Sunetha—K74AD, K80AV, Pagosa Springs TV Assn., see Pagosa Springs (KOB-TV Ch. 4 & KOAT-TV Ch. 7 Albuquerque)—10-w each.

†Sunetha—K68BI, Regents of U. of New Mexico & Board of Education, see Pagosa Springs (KNME-TV Ch. 5 Albuquerque)—20-w.

Sunetha—See also Nutria.

†Sutank & rural areas—K04KC, K12MH, Garfield County, see Carbondale (KWGN-TV Ch. 2 & KRMA-TV Ch. 6 Denver)—5-w, 10-w.

†Sweetwater Creek area—K03AP, K05EC, K13HO, Sweetwater TV Assn., Gypsum (KBT Ch. 9, KOA-TV Ch. 4 & KOA-TV Ch. 4 Denver).

Taylor River—See Division.

Taylor River—See also Spring Creek.

Texas Creek—See Cotopaxi.

†The Cliffs, Estes Park (west) & Windcliff Estates—K51AB, K53AC, K55AU, K69AT, Platte Valley Farm Supply Co. d/ba as Translator TV Inc., Box 1528, Estes Park (KWGN-TV Ch. 2, KOA-TV Ch. 4, KMGH-TV Ch. 7 & KBT Ch. 9 Denver)—10-w each.

Toponas—Ch. 10, Yampa Valley TV Assn., see below (KBT Ch. 9 Denver)—10-w.

†Toponas & rural area—K12KR, Yampa Valley TV, 561 Russel St., Craig (KOA-TV Ch. 4 Denver)—10-w.

†Towaoc—K02BH, K05AU, K10IY, Ute Mountain Ute Tribe of Indians, Towaoc (KOAT-TV Ch. 7 & KGGM-TV Ch. 13 Albuquerque, N.M.; KIVA-TV Ch. 12 Farmington, N.M.). K02BH holds CP to increase power to 10-w.

\*Towaoc—K57BM, Ute Mountain Ute Tribe of Indians, see above (KGGM-TV Ch. 13 Albuquerque, N.M.).

†Trinidad, Valdez & Hoehne—K69CX, U. of Southern Colorado, see Aguilar (KTSC Ch. 8 Pueblo)—100-w.

Troublesome—See Green Mountain Reservoir.

†Twelve Mile Club (S of Fairplay)—K11MM, Twelve Mile Club, 5 Portales Rd., Colorado Springs (KRDO-TV Ch. 13 Colorado Springs).

Upper Crystal River Valley—See Redstone.

†Upper Divide Creek—K08HT, XYZ TV Inc., see Grand Valley (KREX-TV Ch. 5 Grand Junction).

†Upper Divide Creek—K10IQ, Garfield County, see Carbondale (KOA-TV Ch. 4 Denver)—5-w.

Upper Four Mile Creek—See Silt rural areas.

†Upper Frying Pan River area—K03AJ, Frying Pan TV Assn., Basalt (KREX-TV Ch. 5 Grand Junction). Holds CP to redescibe principal community as Lower Frying Pan River area.

†Upper Frying Pan River—K07KF, Fry-Ark TV Assn., Meredith (KREX-TV Ch. 5 Grand Junction).

†Upper Frying Pan River (near Thomasville)—K09LE, Roaring Fork TV Assn., see Aspen (KBT Ch. 9 Denver).

Upper Frying Pan River—See also Lower Frying Pan River.

Upper Piceance Creek Basin—See Rio Blanco Valley NW.

Upper Piedra—See Pagosa Springs.

†Upper Piedra (rural area)—K02HX, Upper Piedra TV Assn., see Pagosa Springs (KOAT-TV Ch. 7 Albuquerque, N.M.).

Upper Plateau Creek—See Powderhorn ski area development.

Upper White River—See Buford.

†Uravan—K03FQ, K05GV, K07QI, K12MF, Union Carbide Communications Co. Inc., Tarrytown Technical Center, Tarrytown, N.Y. (KTVX Ch. 4, KUTV Ch. 2 & KUED-TV Ch. 7 Salt Lake City, Utah & KREY-TV Ch. 10 Montrose, Colo.).

†Uravan—K10GY, San Miguel Power Assn. Inc., see Naturita (KUTV Ch. 2 Salt Lake City).

†Valdez—K02CR, K07FA, K09FA, Valdez TV Club, Box 133 (KRDO-TV Ch. 13 & KKT Ch. 11 Colorado Springs; KOAA-TV Ch. 5 Pueblo).

Valdez—See also Trinidad.

†Vallecito Reservoir area—K02ET, K10AD, Lake TV Assn., see Bayfield (KOAT-TV & KOB-TV Ch. 7 Albuquerque)—10-w each.

Vallecito Reservoir—See also Bayfield.

†Victor—K04BY, K12GU, Victor Volunteer Fire Dept., Victor Ave. & 5th St. (KBT Ch. 9 & KMGH-TV Ch. 7 Denver).

†Wagon Wheel Gap rural area—K12IE, Wagon Wheel Gap TV Assn., Creede (KOAA-TV Ch. 5 Pueblo).

Walden—Ch. 8, Ch. 10, Jackson County, see Jackson County (KOA-TV Ch. 4 & KMGH-TV Ch. 7 Denver)—10-w each.

# Translators

## COLORADO—(Continued)

\*Walden—K12MK, Jackson County, see Jackson County (KBTW Ch. 9 Denver)—10-w.

\*Walden—K60BM, Jackson County, see Jackson County (KRMA-TV Ch. 6 Denver)—100-w.

Walden—See Coalmont.

\*Walsenburg—K56BL, U. of Southern Colorado, see Aguilar (KTSC Ch. 8 Pueblo)—100-w.

Washington County—See Akron.

†Waunita & Hot Springs—K55BI, K75CV, Gunnison County Metropolitan Recreation District, see Antero Junction (KWGN-TV Ch. 2 Denver; KTSC Ch. 8 Pueblo)—100-w, 20-w.

\*Waunita, Hot Springs & Gunnison—K58BF, City of Ouray, see Ouray (KTSC Ch. 8 Pueblo)—100-w.

†Westcliffe—K07BW, K09DY, Art Hibbs, Westcliffe (KKTW Ch. 11 & KRDO-TV Ch. 13 Colorado Springs).

\*Westcliffe—K03GG, Southeast Colorado Area Health Education Center Inc., 201 W. 8th St., Suite 625, Pueblo (KTSC Ch. 8 Pueblo).

†White River area (east-west) & Piceance Creek area—K32AC, Rio Blanco County TV Assn., see Banty Point (KRMA-TV Ch. 6 Denver)—100-w.

White River—See Meeker.

White River—See also Piceance.

†Williams Fork rural area—K12DQ, Moffat County, see Axial Basin (KOA-TV Ch. 4 Denver). Holds CP for 10-w.

†Wilson Creek Oil Camp—K13IH, Rio Blanco County TV Assn., see Artesia (KSL-TV Ch. 5 Salt Lake City).

Wilson Creek—See Meeker.

Wilson Oil Camp—See Meeker.

Windcliff Estates—See The Cliffs.

Wolcott—See Eagle.

\*Woody Creek & Pitkin County rural area—K07RN, Roaring Fork TV Assn. Inc., see Aspen (KRMA-TV Ch. 6 Denver).

Woody Creek—See Pitkin County.

†Wray—K04DM, K12AM, TV Committee, Box 13 (KLOE-TV Ch. 10 Goodland, Kan.; KSNK Ch. 8 McCook, Neb.).

\*Wray—†K56BI, K58BB, K60BK, K62BG, K64BF, Region 1 Translator Assn., see Haxton (KTVS Ch. 3 Sterling; KWGN-TV Ch. 2, KOA-TV Ch. 4, KRMA-TV Ch. 6 & KBTW Ch. 9 Denver)—100-w each.

Yampa—See Oak Creek.

†Yampa Valley—K07GK, Moffat County, see Axial Basin (KBTW Ch. 9 Denver)—10-w.

Yampa Valley—See also Phippsburg.

†Yuma—K13EM, Town of Yuma, 221 S. Main (KOA-TV Ch. 4 Denver).

†Yuma—K32AB, K34AC, K36AC, Region 1 Translator Assn., see Haxton (KWGN-TV Ch. 2, KOA-TV Ch. 4 & KRMA-TV Ch. 6 Denver)—100-w each.

Yuma—Ch. 38, Region 1 Translator Assn., see Haxton (KBTW Ch. 9 Denver)—100-w.

## CONNECTICUT

Bridgeport—Ch. 26, Neighborhood TV Co. Inc., Box 22073, Phoenix, Ariz. (KUSK Ch. 7 Prescott, Ariz. via satellite)—100-w.

\*Hartford—W61AH, Spanish International Communications Corp., 250 Park Ave., New York, N.Y. (WXTV Ch. 41 New York, N.Y.-Paterson, N.J.)—1000-w.

†Torrington—W79AI, Viacom Bcstg. Inc., 1211 Ave. of the Americas, New York, N.Y. (WVIT Ch. 30 New Britain)—100-w.

†Waterbury—W61AC, Connecticut Educational Telecommunications Corp., 244 Summit St., Hartford (WEDH Ch. 24 Hartford; WEDW Ch. 49 Bridgeport)—100-w.

Waterbury—Ch. 14, Neighborhood TV Co. Inc., see Bridgeport (KUSK Ch. 7 Prescott, Ariz. via satellite)—100-w.

†West Haven—W59AA, Viacom Bcstg. Inc., see Torrington (WVIT Ch. 30 New Britain)—1000-w.

## DISTRICT OF COLUMBIA

Washington—Ch. 56, Los Cerezos Television Co., 1150 17th St. NW, Washington (KWEX-TV Ch. 41 San Antonio, Tex.)—1000-w.

## DELAWARE

Brookside—See Newark.

†Newark & Brookside—W61AN, Francis J. Tafelski, RD 1, Box 394, Middletown (WGCB-TV Ch. 49 Red Lion, Pa.)—100-w.

## FLORIDA

\*Big Pine—W36AA, W47AC, W55AM, W57AM, W60AK, Board of County Commissioners-Monroe County, Rte. 2, Box 140, Summerland Keys (WPBT Ch. 2, WTVJ Ch. 4, WCIX-TV Ch. 6, WSVN Ch. 7 & WPLG Ch. 10 Miami)—100-w each.

Coral City—Ch. 64, Bogner Bcst. Equipment Corp., 401 Railroad Ave., Westbury, N.Y. (KTBN-TV Ch. 40 Fontana, Cal. via satellite)—100-w.

†Fort Lauderdale—W61AA, Taft Bcstg. Co., 1718 Young St., Cincinnati (WCIX-TV Ch. 6 Miami)—100-w.

Fort Lauderdale—Ch. 63, Neighborhood TV Co. Inc., Box 22073, Phoenix, Ariz. (KUSK Ch. 7 Prescott, Ariz. via satellite)—100-w.

†Fort Myers—W70AM, W73AI, Leeco TV Inc., 170 Oakley Ave., North Ft. Myers (WSVN Ch. 7 & WPLG Ch. 10 Miami)—100-w each.

†Fort Pierce, Stuart & Vero Beach—W21AB, WTOG-TV Inc., 3415 University Ave., St. Paul, Minn. (WTOG Ch. 44 St. Petersburg-Tampa)—100-w.

\*Fort Walton Beach—W56AW, WTVY Inc., Box 1089, Dothan, Ala. (WTVY Ch. 4 Dothan)—100-w.

†Hollywood—W69AA, Taft Bcstg. Corp., 1718 Young St., Cincinnati, O. (WCIX-TV Ch. 6 Miami)—100-w.

†Immokalee & Lehigh Acres—W77AC, W79AM, Leeco TV Inc., see Ft. Myers (WSVN Ch. 7 & WPLG Ch. 10 Miami)—100-w each.

†Inverness—W61AK, WTOG-TV Inc., see Fort Pierce (WTOG Ch. 44 St. Petersburg)—100-w.

Jacksonville—Ch. 68, Neighborhood TV Co. Inc., see Fort Lauderdale (KUSK Ch. 7 Prescott, Ariz. via satellite)—100-w.

\*Key Largo—W56AZ, W61AI, W67AP, Board of County Commissioners-Monroe County, see Big Pine (WPBT Ch. 2, WTVJ Ch. 4, WCIX-TV Ch. 6, WSVN Ch. 7 & WPLG Ch. 10 Miami)—100-w each.

\*Key West—W31AB, W39AC, W44AC, W49AE, W66AN, Board of County Commissioners-Monroe County, see Big Pine (WPBT Ch. 2, WTVJ Ch. 4, WCIX-TV Ch. 6, WSVN Ch. 7 & WPLG Ch. 10 Miami)—100-w each.

Lehigh Acres—See Immokalee.

\*Marathon—W30AB, W38AA, W63AL, W65AF, W68AI, Board of County Commissioners-Monroe County, see Big Pine (WPBT Ch. 2, WTVJ Ch. 4, WCIX-TV Ch. 6, WSVN Ch. 7 & WPLG Ch. 10 Miami)—100-w each.

\*Matecumbe—W32AB, W35AC, W40AA, W43AD, W59AJ, Board of County Commissioners-Monroe County, see Big Pine (WPBT Ch. 2, WTVJ Ch. 4, WCIX-TV Ch. 6, WSVN Ch. 7 & WPLG Ch. 10 Miami)—100-w each.

**McIntosh**—Ch. 64, Cowles Fla. Bcstg. Inc., 540 Corporation Ave., Holly Hill (WESH-TV Ch. 2 Daytona Beach)—100-w.

**Melbourne**—Ch. 62, Neighborhood TV Co. Inc., see Fort Lauderdale (KUSK Ch. 7 Prescott, Ariz. via satellite)—100-w.

**Melbourne & Palm Bay**—Ch. 56, Cowles Bcstg. Inc., 540 Corporation Ave., Holly Hill (WESH-TV Ch. 2 Daytona Beach-Orlando)—1000-w.

†**Miami**—W33AA, Taft Bcstg. Corp., see Hollywood (WCIX-TV Ch. 6 Miami)—1000-w.

**Miami**—Ch. 49, Neighborhood TV Co. Inc., see Fort Lauderdale (KUSK Ch. 7 Prescott, Ariz. via satellite)—100-w.

†**North Fort Lauderdale**—W64AD, Taft Bcstg. Co., see Hollywood (WCIX-TV Ch. 6 Miami)—100-w.

†**Ocala**—W29AB, WTOG-TV Inc., see Fort Pierce (WTOG Ch. 44 St. Petersburg-Tampa)—1000-w.

†**Ocala**—W57AN, Gainesville Television Inc., 6220 NW 43rd St., Gainesville (WCJB Ch. 20 Gainesville)—100-w.

**Ocala**—Ch. 63, Channel 9 of Orlando, 639 W. Central Blvd., Orlando (WFTV Ch. 9 Orlando)—100-w.

†**Okeechobee**—W61AP, WTOG-TV Inc., see Fort Pierce (WTOG Ch. 44 St. Petersburg)—100-w.

**Orlando**—Ch. 52, Neighborhood TV Co. Inc., see Fort Lauderdale (KUSK Ch. 7 Prescott, Ariz. via satellite)—100-w.

**Palm Bay**—See Melbourne.

†**Panama City & adjacent communities**—W22AB, Board of Regents, Florida State U., 202 Dodd Hall, Tallahassee (WFSU-TV Ch. 11 Tallahassee)—1000-w.

\***Rock Harbor**—W64AN, W69AS, Board of County Commissioners—Monroe County, see Big Pine (WPBT Ch. 2, WTVJ Ch. 4, WCIX-TV Ch. 6, WSVN Ch. 7 & WPLG Ch. 10 Miami)—100-w each.

**St. Petersburg**—Ch. 47, Neighborhood TV Co. Inc., see Fort Lauderdale (KUSK Ch. 7 Prescott, Ariz. via satellite)—100-w.

\***Sebring**—W27AE, Hubbard Bcstg. Inc., 3415 University Ave., St. Paul, Miss. (WTOG Ch. 44 St. Petersburg)—1000-w.

**Sebring**—Ch. 48, WTSP-TV Inc., 11450 Gandy Blvd., St. Petersburg (WTSP-TV Ch. 10 Tampa-St. Petersburg)—1000-w.

**Stuart**—See Fort Pierce.

\***Tallahassee**—W17AB, Octagon Bcstg. Co., 3445 Peachtree Rd., Suite 840, Atlanta, Ga. (WMBB Ch. 13 Panama City)—1000-w.

†**Tampa**—W50AC, Bahai Honda, 12100 S.W. 87th Ave., Miami (KWEX-TV Ch. 41 San Antonio, Tex. & KMEX-TV Ch. 34 Los Angeles, Cal. via satellite)—100-w.

**Tampa**—Ch. 64, Neighborhood TV Co. Inc., see Fort Lauderdale (KUSK Ch. 7 Prescott, Ariz. via satellite)—100-w.

**Union Park**—Ch. 61, Bogner Bcst. Equipment Corp., see Coral City (KTBN-TV Ch. 40 Fontana, Cal. via satellite)—100-w.

**West Palm Beach**—Ch. 55, Neighborhood TV Co. Inc., see Fort Lauderdale (KUSK Ch. 7 Prescott, Ariz. via satellite)—100-w.

**Vero Beach**—See Fort Pierce.

†**White Springs**—W70BB, White Springs Bcstg. Co. Inc., Box 968, Alachua (WJKS-TV Ch. 17 Jacksonville)—2.5-w. Requests 100-w.

## GEORGIA

**Atlanta**—Ch. 57, Neighborhood TV Co. Inc., Box 22073, Phoenix, Ariz. (KUSK Ch. 7 Prescott, Ariz. via satellite)—100-w.

†**Carnesville**—W52AA, Georgia Public Telecommunications Commission, 1540 Stewart Ave. SW, Atlanta (WCES-TV Ch. 20 Wrens)—1000-w.

†**Carrollton**—W49AD, Georgia Public Telecommunications Commission, see above (WJSP-TV Ch. 28 Columbus)—1000-w.

†**Cedartown**—W65AD, Georgia Public Telecommunications Commission, see above (WCLP-TV Ch. 18 Chatsworth)—1000-w. Holds CP to decrease power to 100-w.

## EDM & ASSOCIATES, INC.

ENGINEERING CONSULTANTS  
1110 Vermont Avenue, N.W. • Suite 1130 • Washington, D.C. 20005  
(202) 296-0354

EARLY D. MONROE, JR., P.E., PRESIDENT  
CLYDE GURLEY, PARTNER  
FCC 1ST CLASS PERSONNEL ON STAFF

†**Clayton & Mountain City**—W06AE, KSDK Inc., 1111 Olive St., St. Louis, Mo. (WYFF-TV Ch. 4 Greenville).

†**Clayton & Mountain City**—W09AE, Spartan Radiocasting Co., 224 E. Main St., Spartanburg, S. C. (WSPA-TV Ch. 7 Spartanburg).

†**Columbus**—W48AB, Georgia Public Telecommunications Commission, see Carnesville (WJSP-TV Ch. 28 Columbus)—1000-w.

**Columbus**—Ch. 60, Neighborhood TV Co. Inc., see Atlanta (KUSK Ch. 7 Prescott, Ariz. via satellite)—100-w.

**Dade County**—See Flintstone.

†**Draketown**—W27AA, Georgia Public Telecommunications Commission, see Carnesville (WCLP-TV Ch. 18 Chatsworth)—1000-w.

†**Elberton**—W60AE, Georgia Public Telecommunications Commission, see Carnesville (WCES-TV Ch. 20 Wrens)—1000-w.

**Fairyland**—See Lookout Mtn., Tenn.

†**Flintstone and rural areas of Dade & Walker Counties**—W51AB, Georgia Public Telecommunications Commission, (WCLP-TV Ch. 18 Chatsworth)—100-w.

†**Hartwell & Royston**—W22AC, Georgia Public Telecommunications Commission, see Carnesville (WCES-TV Ch. 20 Wrens)—1000-w.

†**Hayesville, Hiawassee & Macedonia Community**—W07BB, W10AM, W13AX, Tri-County TV Booster Inc., Box 158, Hiawassee (WSB-TV Ch. 2, WAGA-TV Ch. 5 & WXIA-TV Ch. 11 Atlanta).

†**Hiawassee**—W50AB, Georgia Public Telecommunications Commission, see Carnesville (WCLP-TV Ch. 18 Chatsworth)—1000-w.

†**Hiawassee & Young Harris, Ga. and Hayesville, N.C.**—W67AH, Tri-County TV Booster Club Inc., Box 158, Hiawassee (WTBS Ch. 17 Atlanta)—100-w.

**Hiawassee**—See also Hayesville.

†**Lafayette**—W35AA, Georgia Public Telecommunications Commission, see Carnesville (WCLP-TV Ch. 18 Chatsworth)—100-w.

**Macedonia Community**—See Hayesville.

**Mountain City**—See Clayton.

**Royston**—See Hartwell.

**Savannah**—Ch. 55, Neighborhood TV Co. Inc., see Atlanta (KUSK Ch. 7 Prescott, Ariz. via satellite)—100-w.

†**Toccoa**—W68AF, Georgia Public Telecommunications Commission, see Carnesville (WCES-TV Ch. 20 Wrens)—1000-w.

**Walker County**—See Flintstone.

†**Young Harris**—W07BE, W10AQ, W13AY, Tri-County TV Booster Inc., see Hayesville (WXIA-TV Ch. 11, WAGA-TV Ch. 5 & WSB-TV Ch. 2 Atlanta).

†**Young Harris**—W04BJ, Georgia Public Telecommunications Commission (WCLP-TV Ch. 18 Chatsworth)—100-w.

**Young Harris**—See also Hiawassee.

## HAWAII

†**Anahola**—K83AZ, Hawaii Public Bcstg. Authority, see Kaumakani (KHET Ch. 11 Honolulu)—100-w.

†**Hakalau**—K87BA, Hawaii Public Bcstg. Authority, see Kaumakani (KHET Ch. 11 Honolulu)—100-w.



# Translators

## HAWAII—(Continued)

- †Hanalei, Kauai County & Princeville—K03EB, Princeville at Hanalei Community Association, Box 121, Hanalei (KGMB Ch. 9 Honolulu)—10-w.
- †Hanalei & Princeville—K68BE, Hawaii Public Bcstg. Authority, see Kaumakani (KHET Ch. 11 Honolulu)—100-w.
- \*Hawaiian Ocean View Estates—K69CF, Hawaii Public Bcstg. Authority, see Kaumakani (KMEB-TV Ch. 10 Wailuku)—100-w.
- †Hilo—K04FE, Hawaii Public Bcstg. Authority, see Kaumakani (KMEB-TV Ch. 10 Wailuku)—100-w.
- Honolulu—Ch. 39, Hawaii Public Bcstg. Authority, see Kaumakani (KMEB-TV Ch. 10 Wailuku)—100-w.
- Honolulu—Ch. 54, Neighborhood TV Co. Inc., Box 22073, Phoenix, Ariz. (KUSK Ch. 7 Prescott, Ariz. via satellite)—100-w.
- Kailua—See Kaneohe.
- \*Kaneohe & Kailua—K38AN, Hawaii Public Bcstg. Authority, see Kaumakani (KMEB-TV Ch. 10 Wailuku)—1000-w.
- Kauai County—See Hanalei.
- †Kaumakani—K63AI, Hawaii Public Bcstg. Authority, 2350 Dole St., Honolulu (KHET Ch. 11 Honolulu)—20-w.
- \*Kaumakani—K53AM, Channel 13 Club of Kauai Inc., 3259 Hiraoka St., Lihue, Kauai (KIKU-TV Ch. 13 Honolulu)—20-w.
- †Kilauea—K62AQ, Hawaii Public Bcstg. Authority, see Kaumakani (KHET Ch. 11 Honolulu)—100-w.
- †Kilauea Military Camp—K56BD, Hawaii Public Bcstg. Authority, see Kaumakani (KMEB-TV Ch. 10 Wailuku)—10-w.
- †Lihue—K69BZ, Lee Enterprises Inc., 130 E. 2nd St., Davenport, Iowa (KGMB Ch. 9 Honolulu)—100-w.
- †Lihue—K74BC, Western Telestations Inc., 1290 Ala Moana Blvd., Honolulu (KITV Ch. 4 Honolulu)—100-w.
- †Lihue—K78AR, Western Sun Inc., c/o Des Moines Register & Tribune, 715 Locust St., Des Moines, Iowa (KHON-TV Ch. 2 Honolulu)—100-w.
- †Lihue—K67AV, Hawaii Public Bcstg. Authority, see Kaumakani (KHET Ch. 11 Honolulu)—1000-w.
- \*Lihue—K65BV, Ch. 13 Club of Kauai Inc., see Kaumakani (KIKU-TV Ch. 13 Honolulu)—100-w.
- †Naalehu & Pahala—K63BB, Hawaii Public Bcstg. Authority, see Kaumakani (KMEB-TV Ch. 10 Wailuku)—10-w.
- †Naalehu & Pahala—K74BA, Western Telestations Inc., see Lihue (KHVO Ch. 13 Hilo)—10-w.
- †Naalehu & volcano area—K70BS, Western Telestations Inc., see Lihue (KHVO Ch. 13 Hilo)—10-w.
- †Pahala—K67BN, Hawaii Public Bcstg. Authority, see Kaumakani (KMEB-TV Ch. 10 Wailuku)—10-w.
- Pahala—See also Naalehu.
- \*Princeville at Hanalei—K56AP, Princeville at Hanalei Community Assn., see Hanalei (KITV Ch. 4 Honolulu)—100-w.
- Princeville—See also Hanalei.
- †Wailua—K63AA, Hawaii Public Bcstg. Authority, see Kaumakani (KHET Ch. 11 Honolulu)—100-w.
- †Waianae Coast Oahu—K56AS, K58AN, K60AW, K66AU, K68AY, City & County of Honolulu, 650 S. King St., Honolulu (KHON-TV Ch. 2, KITV Ch. 4, KHET Ch. 11, KIKU-TV Ch. 13 & KGMB Ch. 9 Honolulu)—100-w each.
- †Waimea—K82AM, Lee Enterprises Inc., see Lihue (KGMB Ch. 9 Honolulu)—10-w. Requests CP for switch from Ch. 82 to Ch. 57; 20-w.
- \*Waimea (Kamuela)—K63BP, Hawaii Public Bcstg. Authority, see Kaumakani (KMEB-TV Ch. 10 Wailuku)—100-w.
- †Waipake—K66AY, Hawaii Public Bcstg. Authority, see Kaumakani (KHET Ch. 11 Honolulu)—10-w.

## IDAHO

- †Ahsahka—K11DK, K13EG, Riverside TV Inc., Rte. 1, Orofino (KHQ-TV Ch. 6 & KREM-TV Ch. 2 Spokane, Wash.).
- †Ahsahka & Riverside—K08DU, Riverside TV Inc., see Ahsahka (KXLY-TV Ch. 4 Spokane).
- †Albion, Burley, Heyburn, Oakley, Paul & Rupert—K69DC, State Board of Education & Board of Regents of U. of Idaho, 1910 University Dr., Boise (KISU-TV Ch. 10 Pocatello)—100-w.
- †Albion, Burley & Rupert—K61AP, The Post Co., Box 2148, Idaho Falls (KIFI-TV Ch. 8 Idaho Falls)—100-w.
- †Albion, Burley & Rupert—K65AZ, KID Bcstg. Corp., 1255 E. 17th St., Box 2008, Idaho Falls (KID-TV Ch. 3 Idaho Falls)—100-w.
- †Albion, Elba, Idahome rural area & Malta—K09IR, KMVT Bcstg. Inc., see Ketchum (KMVT Ch. 11 Twin Falls).
- Albion—See Burley.
- Ashton—Ch. 5, Upper Valley Translator Committee, RR 1, Sugar City (KPVI Ch. 6 Pocatello)—5-w.
- †Baker, Lemhi & Lemhi Valley—K05BE, Ramsey Mountain TV Assn., Lemhi Valley (KID-TV Ch. 3 Idaho Falls)—10-w.
- †Baker-Tendoy—K55AI, Salmon TV Translator District, Box 2308, Salmon (KID-TV Ch. 3 Idaho Falls)—100-w.
- †Bancroft, Grace & Soda Springs—K07BK, K09ID, K11BC, K13AY, Caribou County TV Assn., 398 N. Monsanto Blvd., Soda Springs (KUTV Ch. 2 Salt Lake City; KID-TV Ch. 3 Idaho Falls; KTVX Ch. 4, KSL-TV Ch. 5 Salt Lake City)—1-w, 1-w, 10-w, 10-w.
- \*Bancroft, Grace & Soda Springs—K12LK, Caribou County TV Assn., see above (KISU-TV Ch. 10 Pocatello)—10-w.
- Bear Lake County (rural area)—See Dingle.
- †Blackrock & Inkom—K07NO, Inkom TV Assn., Box 100, Inkom (KIVI Ch. 6 Pocatello). Requests CP to increase power to 10-w.
- †Boise & Collister—K13ST, King Bcstg. Co., Box 24525, Seattle, Wash. (KTVB Ch. 7 Boise).
- †Bonners Ferry—K56AB, Boundary County TV Translator District, c/o Bob Bradford, Translator Sales & Service, Box 66285, Seattle (KSPS-TV Ch. 7 Spokane)—100-w.
- †Bonners Ferry—K59BW, State Board of Education & Board of Regents of U. of Idaho, see Albion (KUID-TV Ch. 12 Moscow)—100-w.
- †Bonners Ferry & Naples—K09HK, K11HM, K13HQ, Boundary County TV Translator District, Star Rte. 1, Bonners Ferry (KREM-TV Ch. 2, KXLY-TV Ch. 4 & KHQ-TV Ch. 6 Spokane, Wash.)—10-w each.
- †Brownlee, Ida. & Halfway, Ore.—K09OP, Idaho Power Co., Box 770, Boise (KIVI Ch. 6 Nampa)—5-w.
- Brownlee Creek—See Brownlee Power Plant.
- †Brownlee Power Plant & Brownlee Creek farming area, Ida. & Halfway, Ore.—K11PD, Idaho Power Co., see Brownlee (KBCI-TV Ch. 2 Boise)—5-w.
- †Brownlee Power Plant, Ida. & Halfway, Ore.—K13QL, Idaho Power Co., see Brownlee (KTVB Ch. 7 Boise). Requests CP to switch from Ch. 12 to Ch. 13; 5-w.
- †Burley & Rupert area—K63BX, Futura Communications Inc., 1866 Chisholm Dr., Nampa (KPVI Ch. 6 Pocatello)—100-w.
- †Burley, Rupert & Albion—K59CC, KMVT Bcstg. Inc., see Ketchum (KMVT Ch. 11 Twin Falls)—100-w.
- Burley—See also Albion.
- †Cambridge & Midvale—K09HN, Eugene TV Inc., see Council (KBCI-TV Ch. 2 Boise).
- †Cambridge & Midvale—K05DC, King Bcstg. Co., see Boise (KTVB Ch. 7 Boise).
- \*Cambridge & Midvale—K11PB, State Board of Education & Board of Regents of U. of Idaho, see Albion (KAID Ch. 4 Boise).

## SATELLITE WEEK

It covers everything between Heaven & Earth!

Call 202-872-9200 for information

- †Cascade—K13GO, King Bcstg. Co., see Boise (KTVB Ch. 7 Boise).
- †Cascade—K11GR, Eugene TV Inc., see Council (KBCI-TV Ch. 2 Boise).
- †Cascade—K09LO, State Board of Regents of the University of Idaho, 650 W. State, Rm. 307, Boise (KAID Ch. 4 Boise).
- \*Cascade, McCall & New Meadows—K08JW, No Business TV Assn., Box 243, New Meadows (KIVI Ch. 6 Nampa)—10-w.
- †Challis—K05CJ, K10AW, Challis Rod & Gun Club TV Inc., Challis (KIFI-TV Ch. 8 & KID-TV Ch. 3 Idaho Falls)—1-w, 10-w.
- †Challis & Ellis rural area—K12LS, State Board of Education & Board of Regents of U. of Idaho, see Albion (KISU-TV Ch. 10 Pocatello)—10-w.
- †Clayton & rural area (west)—K05AL, Clayton Community TV, General Delivery, Clayton (KID-TV Ch. 3 Idaho Falls).
- †Clayton—K10JR, Clayton Community TV, see above (KIVI Ch. 6 Nampa).
- †Clearwater River (middle fork)—K11HZ, K13ED, Middle Fork TV, Star Rte., Kooskia (KHQ-TV Ch. 6 & KXLY-TV Ch. 4 Spokane).
- †Clifton—K08DO, K10DZ, K13DZ, Clifton City Corp., Box 26, Clifton (KUTV Ch. 2, KTVX Ch. 4, KSL-TV Ch. 5 Salt Lake City).
- Clifton—Ch. 6, State Board of Education & Board of Regents of U. of Idaho, see Albion (KISU-TV Ch. 10 Pocatello).
- †Coeur d'Alene—K09LK, Board of Regents, U. of Ida., Radio-TV Dept., Moscow (KUID-TV Ch. 12 Moscow)—10-w.
- Coeur d'Alene & Post Falls—K26AD, State Board of Education & Board of Regents of U. of Idaho, see Albion (KUID-TV Ch. 12 Moscow)—100-w.
- Collister—See Boise.
- †Coolin, Nordman & surrounding Priest Lake area—K08JH, K10KR, K12LF, Priest Lake Translator District, Box 77, Coolin (KREM-TV Ch. 2, KXLY-TV Ch. 4 & KHQ-TV Ch. 6 Spokane, Wash.)—10-w each.
- †Coolin, Nordman & Priest Lake area—K05GL, Priest Lake Translator District, see above (KSPS-TV Ch. 7 Spokane, Wash.)—10-w.
- †Cottonwood, Craigmont, Grangeville & Nezperce—K59BA, K69AK, K72AL, K75AE, K81AC, Central Ida. TV Inc., 162 E. Main, Grangeville (KUID-TV Ch. 12 Moscow; KLEW-TV Ch. 3 Lewiston; KREM-TV Ch. 2, KXLY-TV Ch. 4, KHQ-TV Ch. 6 Spokane, Wash.)—20-w, 20-w, 100-w, 100-w, 100-w.
- †Cottonwood Creek area—K09NQ, K11NX, K13OO, Cottonwood Creek TV, Cuidesac (KHQ-TV Ch. 6, KXLY-TV Ch. 4 & KREM-TV Ch. 2 Spokane, Wash.).
- †Council—K11HA, K13GW, Council Chamber of Commerce, 202 First Ave., Council (KBCI-TV Ch. 2 & KTVB Ch. 7 Boise).
- †Council—K09OA, Council Chamber of Commerce, see above, (KIVI Ch. 6 Nampa).
- †Council—K05GO, State Board of Education & Board of Regents of U. of Idaho, see Albion (KAID Ch. 4 Boise)—5-w.
- Craigmont—See Cottonwood.
- †Crouch & Garden Valley—K69CK, State Board of Education & Board of Regents of U. of Idaho, see Albion (KAID Ch. 4 Boise)—10-w.
- †Crouch, Garden Valley & Terrace Lakes—K05EY, K09LB, Terrace Lakes Recreation Ranch Inc., Box 65, Garden Valley (KBCI-TV Ch. 2 & KTVB Ch. 7 Boise).
- †Crouch, Garden Valley & Terrace Lakes—K03ET, Garden Valley Translator District, Garden Valley (KIVI Ch. 6 Nampa).
- †Crouch rural area, Grimes Pass & Ranger Station—K11KS, K13LB, Terrace Lakes Recreation Inc., see Crouch (KBCI-TV Ch. 2 & KTVB Ch. 7 Boise).
- †Crouch rural area, Grimes Pass & Ranger Station—K08JA, Garden Valley Translator District, see above (KIVI Ch. 6 Nampa).

- \*De Smet & Tensed—K13QG, State Board of Education & Board of Regents of U. of Idaho, see Albion (KUID-TV Ch. 12 Moscow).
- †Dingle & Bear Lake County (rural)—K09PJ, K11PP, K13QY, Bear Lake Valley TV Assn., Laketown, Utah (KUTV Ch. 2, KTVX Ch. 4 & KSL-TV Ch. 5 Salt Lake City, Utah).
- †Driggs (rural area)—K02KD, Grand Targhee, c/o Big Valley Corp., TV Translator K02KD, Alta, Wyo. via Driggs, Ida. (KPVI Ch. 6 Pocatello)—10-w.
- \*Driggs & Tetonia, Ida.-Alta, Wyo.—K07QC, Grand Targhee, see above (KID-TV Ch. 3 Idaho Falls)—10-w.
- †Driggs, Tetonia & Victor—K13QE, State Board of Education & Board of Regents of U. of Idaho, see Albion (KISU-TV Ch. 10 Pocatello)—10-w.
- †Driggs, Victor & Tetonia, Ida.—K05GU, Grand Targhee, see above (KIFI-TV Ch. 8 Idaho Falls)—10-w.
- Elba—See Albion.
- †Elk Bend—K12IP, Elk Bend TV Unincorporated Assn., Star Rte., Salmon (KIFI-TV Ch. 8 Idaho Falls).
- Ellis rural area—See Challis.
- \*Fairfield—K03FK, K05GT, K09OZ, K13QP, Camas County TV Translator Assn., Box 355, Fairfield (KIVI Ch. 6 Nampa; KTVB Ch. 7, KAID Ch. 4 & KBCI-TV Ch. 2 Boise)—10-w, 10-w, 5-w, 10-w.
- †Ferdinand—K07CP, K09CK, K11CR, Ferdinand TV Service, Village of Ferdinand, Ferdinand (KXLY-TV Ch. 4, KREM-TV Ch. 2 & KHQ-TV Ch. 6 Spokane).
- \*Fernwood & Santa—K08JO, State Board of Education & Board of Regents of U. of Idaho, see Albion (KUID-TV Ch. 12 Moscow).
- †Filer, Hansen, Jerome, Kimberly, Twin Falls, Dietrich & Shoshone—K13LR, State Board of Education & Board of Regents of U. of Idaho, see Albion (KAID Ch. 4 Boise)—100-w.
- †Fish Creek, Lava Hot Springs & Portneuf River area—K11CP, Lava TV Repeater Station Inc., 3rd. Ave. W & Main St., Lava Hot Springs (KID-TV Ch. 3 Idaho Falls).
- †Fourth of July Creek & North Fork—K02CE, North Fork TV Assn., Box 1174, Salmon (KID-TV Ch. 3 Idaho Falls)—10-w.
- Garden Valley—See Crouch.
- †Geneva & Raymond—K08HO, K11FY, K13MH, Thomas Fork Translator System, Geneva (KUTV Ch. 2 & KSL-TV Ch. 5 Salt Lake City; KID-TV Ch. 3 Idaho Falls-Pocatello)—1-w, 1-w, 10-w.
- †Georgetown—K69CL, State Board of Education & Board of Regents of U. of Idaho, see Albion (KISU-TV Ch. 10 Pocatello).
- †Gibbonsville—K05GG, Lost Trail TV Assn., Star Route, Gibbonsville (KECI-TV Ch. 13 Missoula).
- \*Gibbonsville—K03FG, Lost Trail Television Assn. Inc., see above (KPAX-TV Ch. 8 Missoula).
- †Glenns Ferry—K04EN, KMVT Bcstg. Inc., see Ketchum (KMVT Ch. 11 Twin Falls).
- †Glenns Ferry—K05DD, King Bcstg. Co., see Boise (KTVB Ch. 7 Boise).
- †Glenns Ferry—K09HS, Eugene TV Inc., see Council (KBCI-TV Ch. 2 Boise).
- †Glenns Ferry—K13QF, State Board of Education & Board of Regents of U. of Idaho, see Albion (KAID Ch. 4 Boise)—10-w.



# Translators

## IDAHO—(Continued)

Grace—See Bancroft.

Grangeville—See Cottonwood

Grimes Pass—See Crouch.

\*Hagerman—K57CC, KMVT Bcstg. Inc., see Ketchum (KMVT Ch. 11 Twin Falls)—100-w.

†Hagerman—K63AM, K65AQ, K67AT, K69BD, Hagerman Translator District, General Delivery, Hagerman (KBCI-TV Ch. 2 & KAID Ch. 4 Boise; KIVI Ch. 6 Nampa; KTVB Ch. 7 Boise)—100-w each.

Hailey—Ch. 6, KMVT Bcstg. Inc., see Ketchum (KMVT Ch. 11 Twin Falls).

\*Halley—K05HM, KMVT Bcstg. Inc., see Ketchum (KMVT Ch. 11 Twin Falls)—1-w.

†Hailey, Ketchum & Sun Valley—K04EF, Eugene TV Inc., see Council (KBCI-TV Ch. 2 Boise)—5-w.

\*Harrison & Worley—K13QD, State Board of Education & Board of Regents of U. of Idaho, see Albion (KUID-TV Ch. 12 Moscow)—10-w.

Heyburn—See Albion.

Idahome—See Albion.

†Inkom & Blackrock—K11AG, K13AH, Inkom TV Assn., Inkom (KID-TV Ch. 3, KIFI-TV Ch. 8 Idaho Falls)—10-w each.

Inkom—See also Blackrock.

\*Irwin & Swan Valley—K13QH, State Board of Education & Board of Regents of U. of Idaho, see Albion (KISU-TV Ch. 10 Pocatello)—1-w.

†Jerome—K59AS, Eugene TV Inc., see Council (KBCI-TV Ch. 2 Boise)—100-w.

\*Jerome & Twin Falls—K55BE, Eugene TV Inc., see Council (KBCI-TV Ch. 2 Boise)—100-w.

†Johnson Creek area—K13QC, Lafe Cox, Cox Ranch, Cascade (KIVI Ch. 6 Nampa).

†Juliaetta—K07NL, K09DF, K11DL, K13PA, Juliaetta TV Assn., Box 153, Juliaetta (KXLY-TV Ch. 4, KREM-TV Ch. 2 & KHQ-TV Ch. 6 Spokane; KLEW-TV Ch. 3 Lewiston).

\*Juliaetta—K05GP, State Board of Education & Board of Regents of U. of Idaho, see Albion (KUID-TV Ch. 12 Moscow). Requests switch to Ch. 64.

†Kamiah—K07AQ, K09AL, K11KO, K13AP, Kamiah Valley TV Inc., Box 179 (KXLY-TV Ch. 4 & KREM-TV Ch. 2 Spokane; KUID-TV Ch. 12 Moscow; KHQ-TV Ch. 6 Spokane).

\*Kellogg—K67BX, State Board of Education & Board of Regents of U. of Idaho, see Albion (KUID-TV Ch. 12 Moscow)—10-w.

†Ketchum—K09AQ, KMVT Bcstg. Inc. see below (KMVT Ch. 11 Twin Falls).

†Ketchum, Sun Valley & Warm Springs—K13HG, KMVT Bcstg. Inc., Drawer M, Missoula, Mont. (KMVT Ch. 11 Twin Falls).

Ketchum—See also Hailey.

†Kooskia—K08AW, K10BF, K12BD, Kooskia Lions Club Inc., Kooskia (KREM-TV Ch. 2, KXLY-TV Ch. 4 & KHQ-TV Ch. 6 Spokane).

\*Kooskia & Stites—K05GQ, State Board of Education & Board of Regents of U. of Idaho, see Albion (KUID-TV Ch. 12 Moscow)—1-w.

†Lapwai—K08BQ, K13LM, Lapwai Valley TV Assn., Box 2 (KHQ-TV Ch. 6 & KXLY-TV Ch. 4 Spokane).

\*Lapwai & Spalding—K10LF, State Board of Education & Board of Regents of U. of Idaho, see Albion (KUID-TV Ch. 12 Moscow).

†Lava Hot Springs—K13CO, Lava TV Repeater Station Inc., see Fish Creek area (KIFI-TV Ch. 8 Idaho Falls).

†Lava Hot Springs—K59BY, State Board of Education & Board of Regents of U. of Idaho, see Albion (KISU-TV Ch. 10 Pocatello).

Lava Hot Springs—See also Fish Creek.

†Leadore—K13RV, The Post Co., see Albion (KIFI-TV Ch. 8 Idaho Falls).

†Leadore (north)—K61CI, The Post Co., see Albion (KIFI-TV Ch. 8 Idaho Falls)—20-w.

†Leadore & Lee Creek areas—K11BD, Leadore Community TV Assn., Leadore (KID-TV Ch. 3 Idaho Falls).

Lee Creek—See Leadore.

†Lemhi, Tendoy, Baker, Hayden Basin, North Lemhi Valley—K09SD, Ramsey Mountain TV Assn. (KIFI-TV Ch. 8 Idaho Falls)—10-w.

Lemhi—See also Baker.

Lemhi Valley—See Baker.

†Lewiston—K64BR, State Board of Education & Board of Regents of U. of Ida., see Albion (KUID Ch. 12 Moscow)—10-w.

†Lewiston—K70BA, K72CY, K74CK, K76AH, Orchards Community TV Assn. Inc., Box 492 (KREM-TV Ch. 2 Spokane & KLEW-TV Ch. 3 Lewiston; KXLY-TV Ch. 4 Spokane; KWSU-TV Ch. 10 Pullman; KHQ-TV Ch. 6 Spokane)—20-w, 20-w, 20-w.

†Lewiston—K68BC, Orchards Community TV Assn. Inc., see above (KSPS-TV Ch. 7 Spokane)—20-w.

\*Lewiston, Ida.-Clarkston, Wash.—K66CE, Life of Victory TV Inc., 5970 W. 60th Ave., Arvada, Colo. (WDLI Ch. 17 Canton, O. via satellite)—100-w.

†Little Salmon River (rural area)—K13NH, Canyon TV Assn., Rte. 1, New Meadows (KIVI Ch. 6 Nampa).

†Little Salmon River rural area (Pinehurst area)—K05FB, K09HW, Canyon TV Assn., Rte. C, New Meadows (KTVB Ch. 7 & KBCI-TV Ch. 2 Boise).

†Lowman—K13IA, Eugene TV Inc., see Council (KBCI-TV Ch. 2 Boise).

†Malad—K58AR, K60AZ, Oneida County Translator District, 346 N. Main, Malad (KID-TV Ch. 3 & KIFI-TV Ch. 8 Idaho Falls).

†Malad—K54AS, Oneida County Translator District, see above (KTVX Ch. 4 Salt Lake City, Utah)—100-w.

†Malad—K56BM, Oneida County Translator District, see above (KSTU Ch. 20 Salt Lake City, Utah)—100-w.

†Malad—K62BD, State Board of Education & Board of Regents of U. of Idaho, see Albion (KISU-TV Ch. 10 Pocatello)—100-w.

Malta—See Albion.

†May & Goldberg rural areas—K02LR, State Board of Education & Board of Regents of U. of Idaho, see Albion (KISU-TV Ch. 10 Pocatello)—1-w.

\*May rural area—K06JV, State Board of Education & Board of Regents of U. of Idaho, see Albion (KISU-TV Ch. 10 Pocatello)—1-w.

McCall—See Cascade.

†McCall & New Meadows—K13SO, King Bcstg. Co., see Boise (KTVB Ch. 7 Boise).

†McCall & New Meadows—K10FD, Eugene TV Inc., see Council (KBCI-TV Ch. 2 Boise).

†McCall & New Meadows—K12EZ, King Bcstg. Co., see Boise (KTVB Ch. 7 Boise)—10-w.

†McCall & New Meadows—K05FG, State Board of Regents of the U. of Idaho, see Cascade (KAID Ch. 4 Boise)—10-w.

Midvale—See Cambridge.

†Mink Creek—K08EZ, K10FF, K13HA, Mink Creek TV Corp., RFD 2, Box 162, Preston (KUTV Ch. 2, KTVX Ch. 4 & KSL-TV Ch. 5 Salt Lake City).

†Montpelier—K57BN, State Board of Education & Board of Regents of U. of Idaho, see Albion (KISU-TV Ch. 10 Pocatello)—100-w.

Montpelier—See also Laketown, Utah.

†Mullan—K10HC, Eagle Communications Inc., 340 W. Main St., Box 1503, Missoula, Mont. (KECI-TV Ch. 13 Missoula).

Naples—See Bonners Ferry.

New Meadows—See McCall.

New Meadows—See also Cascade.

Nezperce—See Cottonwood.

Nordman—See Coolin.

\*North Fork—K04MX, North Fork TV Assn., Box 1106, North Fork (KPAX-TV Ch. 8 Missoula, Mont.)—10-w.

North Fork—See also Fourth of July Creek.

Oakley—See Albion.

†Orofino—K05BS, Banner TV Club, Orofino (KLEW-TV Ch. 3 Lewiston).

†Orofino—K07FT, K09FV, K12DY, Orofino TV Inc., Box 1141, Orofino (KXLY-TV Ch. 4, KREM-TV Ch. 2 & KHQ-TV Ch. 6 Spokane).

Paris—See Laketown, Utah.

Paul—See Albion.

†Peck—K07BQ, K09AX, Peck TV Club, Peck (KXLY-TV Ch. 4 & KHQ-TV Ch. 6 Spokane).

Peck—Ch. 11, State Board of Education & Board of Regents of U. of Idaho, see Albion (KUID-TV Ch. 12 Moscow).

Pinehurst—See Little Salmon River.

Post Falls—See Coeur D'Alene.

Portneuf River—See Fish Creek.

†Preston—K30AB, Franklin County TV District 1, Box 168, Preston (KSTU Ch. 20 Salt Lake City, Utah)—100-w.

†Preston—K26AA, K28AA, K32AD, K34AD, K36AD, Franklin County TV District 1, see above (KISU-TV Ch. 10 Pocatello; KUTV Ch. 2, KTVX Ch. 4, KSL-TV Ch. 5 Salt Lake City; KID-TV Ch. 3 Idaho Falls)—100-w, 100-w, 20-w, 100-w, 100-w.

Preston—Ch. 63, Franklin County TV District No. 1, see above (KISU-TV Ch. 10 Pocatello)—100-w.

Priest Lake—See Coolin.

\*Priest Lake rural area—K57CM, State Board of Education & Board of Regents of U. of Idaho, see Albion (KUID-TV Ch. 12 Moscow).

†Priest River & Sandpoint—K10GA, Regents of U. of Ida., see Coeur d'Alene (KUID-TV Ch. 12 Moscow).

\*Priest River & Sandpoint—K64BD, State Board of Education & Board of Regents of U. of Idaho, see Albion (KUID-TV Ch. 12 Moscow)—100-w.

Ranger Station—See Crouch.

Raymond—See Geneva.

Rexburg & St. Anthony—Ch. 13, Upper Valley Translator Committee, see Ashton (KPVI Ch. 6 Pocatello)—10-w.

†Rexburg, St. Anthony & Sugar City—K12MA, The Post Co., Box 2148, Idaho Falls (KIFI-TV Ch. 8 Idaho Falls-Pocatello)—10-w.

\*Richfield—K02JQ, State Board of Education & Board of Regents of U. of Idaho, see Albion (KAID Ch. 4 Boise).

Riverside—See Ahsahka.

†Rose Lake & St. Maries—K69CN, State Board of Education & Board of Regents of U. of Idaho, see Albion (KUID-TV Ch. 12 Moscow)—100-w.

Rupert—See Albion.

Rupert—See also Burley.

1984 Edition

## MALARKEY-TAYLOR ASSOCIATES

Telecommunications Finance, Management and Engineering Consultants

1301 Pennsylvania Ave., NW Washington, DC 20004 (202) 737-2300

St. Anthony—See Rexburg.

St. Maries—See Rose Lake.

†Salmon—K65BG, K59AV, K70AS, Salmon TV Translator District, see Baker-Tendoy (KECI-TV Ch. 13 & KPAX-TV Ch. 8 Missoula; KID-TV Ch. 3 Idaho Falls)—100-w, 100-w, 10-w. K70AS requests CP for switch from Ch. 70 to Ch. 69; 100-w.

†Salmon—K57CI, State Board of Education & Board of Regents of U. of Idaho, see Albion (KISU-TV Ch. 10 Pocatello)—100-w.

†Salmon (southern portion) & Williams Creek—K07PV, Salmon Television Translator District, see Baker-Tendoy (KID-TV Ch. 3 Idaho Falls-Pocatello).

Sandpoint—See Priest River.

Santa—See Fernwood.

Soda Springs—See Bancroft.

Spalding—See Lapwai.

†Stites—K07EW, K09IC, K11ID, Stites Community TV, Box 23 (KXLY-TV Ch. 4, KREM-TV Ch. 2 & KHQ-TV Ch. 6 Spokane).

Stites—See also Kooskia.

Stump Creek—See Tygee Valley.

Sugar City—See Rexburg.

Sun Valley—See Hailey.

Sun Valley—See also Ketchum.

Swan Valley—See Irwin.

Tendoy—See Baker-Tendoy.

Tensed—See De Smet.

Terrace Lakes—See Crouch.

Tetonia—See Driggs.

Thousand Springs & Buhl—Ch. 9, State Board of Education & Board of Regents of U. of Idaho, see Albion (KAID Ch. 4 Boise)—10-w.

Twin Falls—See Filer.

Twin Falls—See also Jerome.

†Tygee Valley & Stump Creek—K10LO, Tygee Valley Ranch, Box 428, Auburn, Wyo. (KID-TV Ch. 3 & KIFI-TV Ch. 8 Idaho Falls).

Victor—See Driggs.

Warm Springs—See Ketchum.

†White Bird—K09GK, K11BJ, K13JL, White Bird TV Assn., White Bird (KREM-TV Ch. 2, KHQ-TV Ch. 6 & KXLY-TV Ch. 4 Spokane).

Williams Creek—See Salmon.

Worley—See Harrison.

### ILLINOIS

Aurora—Ch. 69, Neighborhood TV Co. Inc., Box 22073, Phoenix, Ariz. (KUSK Ch. 7 Prescott, Ariz. via satellite)—100-w.

†Carbondale—W10AH, Paducah Newspapers Inc., Box 1037, Paducah, Ky. (WPSD-TV Ch. 6 Paducah)—10-w.

†Danville—W68AA, WAND TV Inc., Box 631, Decatur (WAND Ch. 17 Decatur)—1000-w.

DeKalb—Ch. 69, Bogner Best. Equipment Corp., 410 Railroad Ave., Westbury, N.Y. (KTBN-TV Ch. 40 Fontana, Cal. via Satcom I)—100-w.

# Translators

## ILLINOIS—(Continued)

- Evanston—Ch. 54, Neighborhood TV Co. Inc., see Aurora (KUSK Ch. 7 Prescott, Ariz. via satellite)—100-w.
- Peoria—Ch. 53, Neighborhood TV Co. Inc., see Aurora (KUSK Ch. 7 Prescott, Ariz. via satellite)—100-w.
- †Robinson—W57AO, Full Gospel Fellowship International, Robinson Chapter, 203 W. Plum, Robinson (WDLI Ch. 17 Canton, O. via satellite)—100-w.
- Rockford—Ch. 68, Neighborhood TV Co. Inc., see Aurora (KUSK Ch. 7 Prescott, Ariz. via satellite)—100-w.
- Springfield—Ch. 39, Full Gospel Business Men's Fellowship International-Lincolnland Chapter, Rte. 1, Riverton (WDLI Ch. 17 Canton, O. via satellite)—100-w.
- †Springfield—W49AA, Midwest TV Inc., see La Salle (WCIA Ch. 3 Champaign)—1000-w.

## INDIANA

- Columbus—Ch. 50, Full Gospel Business Men's Fellowship International-Indiana Chapter, 3321 Westenedge Dr., Columbus (WDLI Ch. 17 Canton, O. via satellite)—100-w.
- †Fort Wayne—W39AA, Fort Wayne Public TV Inc., 7340 Blackhawk Lane, Fort Wayne (WBGU-TV Ch. 57 Lima)—1000-w.
- Fort Wayne—Ch. 68, Neighborhood TV Co. Inc., Box 22073, Phoenix, Ariz. (KUSK Ch. 7 Prescott, Ariz. via satellite)—100-w.
- Indianapolis—Ch. 36, Neighborhood TV Co. Inc., see Fort Wayne (KUSK Ch. 7 Prescott, Ariz. via satellite)—100-w.
- \*Muncie—W32AC, Full Gospel Fellowship International, Muncie Chapter, 303 Riley Rd., Muncie (WDLI Ch. 17 Canton, O. via satellite)—100-w.
- South Bend—Ch. 58, Neighborhood TV Co. Inc., see Fort Wayne (KUSK Ch. 7 Prescott, Ariz. via satellite)—100-w.

## IOWA

- †Bedford—K10GI, K12GN, City of Bedford, c/o City Clerk (KMTV Ch. 3 & WOVT Ch. 6 Omaha).
- †Carroll—K72CP, K74BM, K78AW, K82AN, City of Carroll, 120 E. 5th St., City Hall (KDIN-TV Ch. 11 Des Moines; WOI-TV Ch. 5 Ames; KCCI-TV Ch. 8 & WHO-TV Ch. 13 Des Moines)—20-w, 100-w, 100-w, 100-w.
- Centerville—Ch. 31, State Educational Radio & Television Facility Board, 2801 Bell Ave., Box 1758, Des Moines (KDIN-TV Ch. 11 Des Moines)—1000-w.
- †Clarinda—K56AF, K58AE, K60AK, K64AH, K66AL, City of Clarinda, 200 S. 15th St., Clarinda (KMTV Ch. 3 Des Moines; WOVT Ch. 6 Omaha; KETV Ch. 7, KDIN-TV Ch. 11 & WHO-TV Ch. 13 all Des Moines)—100-w each.
- Davenport—Ch. 58, Neighborhood TV Co. Inc., Box 22073, Phoenix, Ariz. (KUSK Ch. 7 Prescott, Ariz. via satellite)—100-w.
- †Decorah—K12EA, WMT Inc., Paramount Theater Bldg., Cedar Rapids (KGAN-TV Ch. 2 Cedar Rapids).
- \*Decorah—K14AF, State Educational Radio & Television Facility Board, see Centerville (KYIN Ch. 24 Mason City)—1000-w.
- Des Moines—Ch. 53, Neighborhood TV Co. Inc., see Davenport (KUSK Ch. 7 Prescott, Ariz. via satellite)—100-w.
- †Dubuque—K74BD, KGAN-TV, see Decorah (KGAN-TV Ch. 2 Cedar Rapids)—100-w.
- †Dubuque—K80AW, American Black Hawk Bestg. Co., 1225 First Ave. SE, Cedar Rapids (KWWL-TV Ch. 7 Waterloo)—100-w.
- †Dubuque—K82AL, Cedar Rapids TV Co., 500 Third Ave. S.E., Cedar Rapids (KCRG-TV Ch. 9 Cedar Rapids)—100-w.
- Dubuque—Ch. 26, Arapahoe County TV Club, 18100 E. Berry Dr., Aurora, Colo. (WTBS Ch. 17 Atlanta, Ga. via satellite)—1000-w.
- †Fenton & Ringsted—K56BF, The Kiwanis Club of Ringsted, 607 2nd Ave. W., West Bend (WHO-TV Ch. 13 Des Moines)—20-w.

- †Fort Madison & surrounding area—K38AB, State Educational Radio & TV Facility Board, see Centerville (KIIN-TV Ch. 12 Iowa City)—1000-w.
- High Point—Ch. 14, State Educational Radio & TV Facility Board, see Centerville (KDIN-TV Ch. 11 Des Moines)—1000-w.
- †Iowa City—K79BL, Palmer Communications Inc., 805 Brady St., Davenport (WOC-TV Ch. 6 Davenport)—100-w.
- †Iowa City—K74CU, KGAN-TV, see Decorah (KGAN-TV Ch. 2 Cedar Rapids)—100-w.
- †Keokuk & surrounding area—K44AB, State Educational Radio & TV Facility Board, see Centerville (KIIN-TV Ch. 12 Iowa City)—100-w.
- †Keosauqua & surrounding area—K54AF, State Educational Radio & TV Facility Board, see Centerville (KIIN-TV Ch. 12 Iowa City)—100-w.
- Lansing—Ch. 41, State Educational Radio & TV Facility Board, see Centerville (KRIN Ch. 32 Waterloo)—1000-w.
- McGregor—See Prairie du Chien, Wis.
- †Mount Ayr—K10FY, City of Mt. Ayr, c/o City Clerk, Mt. Ayr (WHO-TV Ch. 13 Des Moines).
- Mount Ayr—Ch. 25, State Educational Radio & TV Facility Board, see Centerville (KDIN-TV Ch. 11 Des Moines)—1000-w.
- †Ottumwa—K74CO, K76BZ, Ottumwa Area Translator System Inc., 925 Queen Ann Ave. (KCCI-TV Ch. 8 & WHO-TV Ch. 13 Des Moines)—all 100-w.
- †Ottumwa & surrounding area—K33AA, State Educational Radio & TV Facility Board, see Centerville (KIIN-TV Ch. 12 Iowa City)—1000-w.
- Ringsted—See Fenton.
- †Rock Rapids & surrounding area—K25AA, State Educational Radio & TV Facility Board, see Centerville (KSIN Ch. 27 Sioux City)—1000-w.
- †Rolfe—K72BL, Greater Rolfe Club, 705 Grant, Rolfe (WOI-TV Ch. 6 Ames)—10-w.
- †Sibley & surrounding area—K33AB, State Educational Radio & TV Facility Board, see Centerville (KSIN Ch. 27 Sioux City)—1000-w.
- †Spencer—K76CE, K78BZ, K80AO, K83AU, Spencer Area TV Inc., 918 E. 10th St. (KCAU-TV Ch. 9 & KTIV Ch. 4 Sioux City; KELO-TV Ch. 11 Sioux Falls; KUSD-TV Ch. 2 Vermillion)—100-w each.
- Spirit Lake—Ch. 38, State Educational Radio & TV Facility Board, see Centerville (KTIN Ch. 21 Fort Dodge)—1000-w.
- †Washington—K13MN, KGAN-TV, see Decorah (KGAN-TV Ch. 2 Cedar Rapids)—10-w.

## KANSAS

- †Arkansas City—K70EK, Kansas Bestg. System Inc., 2300, Hall St., Hays (KTVH Ch. 12 Hutchinson)—100-w.
- †Atwood—K13QO, City of Atwood, c/o City Clerk, 112 S. Third, Atwood (KLNE-TV Ch. 3 Lexington, Neb.)—1-w.
- †Blue Rapids—K02HD, K05EV, K07KK, Blue Rapids Chamber of Commerce, 606 Genesee St. (KSNT-TV Ch. 4 Superior; KSNT Ch. 27 & WIBW-TV Ch. 13 Topeka).
- Chautauqua County—Ch. 58, KOTV Inc., Box 6, Tulsa, Okla. (KOTV Ch. 6 Tulsa)—100-w.
- †Clay Center—K08AD, City of Clay Center, Box 117 (WIBW-TV Ch. 13 Topeka). Holds CP for 10-w.
- †Clifton—K03IF, City of Clifton, Clifton (KHAS-TV Ch. 5 Hastings).
- †Coffeyville—K04EJ, Scripps-Howard Bestg. Co., Box 1349, 3701 S. Peoria, Tulsa, Okla. (KJRH Ch. 2 Tulsa)—10-w.
- †Coffeyville—K05CW, KOTV Inc., 302 S. Frankfort St., Tulsa, Okla. (KOTV Ch. 6 Tulsa)—10-w.
- †Frankfort—K06ID, K08HX, City of Frankfort, 109 N. Kansas, Frankfort (KSNT Ch. 27 & WIBW-TV Ch. 13 both Topeka).



5970 W. 60th Avenue  
 ARVADA, COLORADO 80003  
 303-423-1652  
 LPTV Transmitters • TV & FM Translators • Television Technology  
 Division • Wilkinson Radio Division • Satellite Technology Division

An International Company  
 Serving Radio and Television

## KENTUCKY

- †Great Bend—K71BP, KAKE-TV & Radio Inc., 1500 N. West St., Box 1010, Wichita (KAKE-TV Ch. 10 Wichita)—100-w.
- †Greenleaf—K07LG, City of Greenleaf, Greenleaf (KSNT Ch. 27 Topeka).
- \*Hanover—K02IV, K08CJ, City of Hanover, Hanover (KSNT Ch. 27 Topeka; KHNE-TV Ch. 29 Hastings).
- †Hays—K70FE, KAKE-TV & Radio Inc., see Great Bend (KAKE-TV Ch. 10 Wichita)—100-w.
- †Herington—K71BO, KAKE-TV & Radio Inc., see Great Bend (KAKE-TV Ch. 10 Wichita)—100-w.
- †Hoxie—K05FV, City of Hoxie, see below (KWNB-TV Ch. 6 Hayes Center)—5-w. Holds CP for 10-w.
- †Hoxie & immediate area—K11MZ, City of Hoxie, City Clerk, 1024 Royal Ave., Hoxie (KLNE-TV Ch. 3 Lexington).
- \*Hoxie & rural area—K69DB, Sheridan County, 929 9th St., Hoxie (KOD-TV Ch. 9 Hays)—100-w.
- †Independence—K04DW, Scripps-Howard Bcstg. Co., see Coffeyville (KJRH Ch. 2 Tulsa)—10-w.
- †Independence—K10FH, KOTV Inc., see Coffeyville (KOTV Ch. 6 Tulsa)—10-w.
- \*Ioia—K26AE, Washburn Univ. of Topeka (KSNF Ch. 16 Joplin, Mo.)—1000-w.
- †Junction City—K75CH, KAKE-TV & Radio Inc., see Great Bend (KAKE-TV Ch. 10 Wichita)—100-w.
- Kansas City, Kan.-Mo.—Ch. 29, Neighborhood TV Co. Inc., Box 22073, Phoenix, Ariz. (KUSK Ch. 7 Prescott, Ariz. via satellite)—100-w.
- †Lawrence—K07JL, Stauffer Communications Inc., Box 119, Topeka (WIBW-TV Ch. 13 Topeka)—10-w.
- †Linn—K08IH, City of Linn, Linn (KSNT Ch. 27 Topeka).
- \*Luray—K11OH, K13OV, City of Luray, Main St., Luray (KLNE-TV Ch. 3 Lexington; KSNB-TV Ch. 4 Superior).
- †Manhattan—K70EN, KAKE-TV & Radio Inc., see Great Bend (KAKE-TV Ch. 10 Wichita)—100-w.
- †Marysville—K08ED, Stauffer Communications Inc., see Lawrence (WIBW-TV Ch. 13 Topeka)—10-w.
- †Natoma—K11NS, K13OM, City of Natoma, City Clerk, Natoma (KLNE-TV Ch. 3 Lexington; KSNB-TV Ch. 4 Superior).
- Phillipsburg—K66CD, Smoky Hills Public TV, Box 9, 6th & Elm Sts., Bunker Hill (KOD Ch. 9 Hays)—100-w.
- †Quinter—K10JO, K12KH, City of Quinter, Rte. 1, Box 29, Quinter (KLNE-TV Ch. 3 Lexington; KWNB-TV Ch. 6 Hayes Center)—5-w each.
- †Russell—K75CB, KAKE-TV & Radio Inc., see Great Bend (KAKE-TV Ch. 10 Wichita)—100-w.
- †St. Francis—K04AT, St. Francis Chamber of Commerce, 413 E. Washington (KSNK Ch. 8 McCook).
- †Salina—K18AA, Kansas State Network Inc., 833 N. Main St., Wichita (KSNK Ch. 2 Great Bend)—100-w.
- †Salina—K34AA, KAKE-TV & Radio Inc., see Great Bend (KAKE-TV Ch. 10 Wichita)—100-w.
- \*Salina—W53AD, Stauffer Communications Inc., see Lawrence (WIBW-TV Ch. 13 Topeka)—100-w.
- †Selden—K13NP, City of Selden, City Clerk, Main St. (KWNB-TV Ch. 6 Hayes Center)—5-w.
- †Syracuse—K08CA, S. B. TV Booster Station, Box HH (KTVC Ch. 6 Ensign).
- †Topeka—K07GP, Stauffer Communications Inc., see Lawrence (WIBW-TV Ch. 13 Topeka).
- †Waterville—K06FP, K08HG, City of Waterville, Waterville (KSNT Ch. 27 & WIBW-TV Ch. 13 Topeka).
- Wichita—Ch. 55, Neighborhood TV Co. Inc., see Kansas City (KUSK Ch. 7 Prescott, Ariz. via satellite)—100-w.

- †Annville, Gray Hawk, McKee & Tyner—W04AC, Multimedia Inc., see Middlesboro (WBIR-TV Ch. 10 Knoxville)—10-w.
- †Artemus, Barbourville, Boone Heights & Heidrick—W12AY, Ky. State Board of Education, 600 Cooper Dr., Lexington (WKSO Ch. 29 Somerset).
- †Augusta—W56AT, Kentucky State Board of Education, see Artemus (WCVN Ch. 54 Covington)—100-w.
- †Barbourville—W04AF, W07AH, Barbourville Area TV Corp., 224 N. Main St. (WBIR-TV Ch. 10 & WATE-TV Ch. 6 Knoxville).
- Barbourville—See also Artemus.
- Boone Heights—See Artemus.
- †Boston & Butler—W64AH, Ky. State Board of Education, see Artemus (WKON Ch. 52 Owenton)—100-w.
- †Burkesville—W07AX, W12AW, City of Burkesville, Box 171 (WTVF Ch. 5 & WSMV Ch. 4 Nashville).
- †Burnside & Somerset—W07AW, W12AB, Hobes Radio & Electronics, 119 Craborchard St., Somerset (WBIR-TV Ch. 10 Knoxville; WKYT-TV Ch. 27 Lexington).
- Butler—See Boston.
- \*Cawood & Cranks rural area—W66AM, Kentucky Authority for ETV, see Hawesville (WKHA Ch. 35 Hazard)—10-w.
- †Corbin & Woodbine—W04AD, Multimedia Inc., see Middlesboro (WBIR-TV Ch. 10 Knoxville).
- †Corbin & Woodbine—W08AJ, Kiwanis Club of Corbin, 1201 S. Main, Corbin (WLOS-TV Ch. 12 Asheville).
- †Cowan Creek, Eolia & Oven Fork—W09AX, Ky. State Board of Education, see Artemus (WKHA Ch. 35 Hazard).
- Cranks rural area—See Cawood.
- †Cumberland, Lynch & Totz—W08AZ, Multimedia Inc., see Middlesboro (WBIR-TV Ch. 10 Knoxville).
- †Eolia & Whitesburg—W07AS, Whitesburg TV Translator Inc., Box 610, Whitesburg (WBIR-TV Ch. 10 Knoxville).
- Eolia—See also Cowan Creek.
- †Falmouth—W56AM, Ky. State Board of Education, see Artemus (WKON Ch. 52 Owenton)—100-w.
- †Frankfort—W58AF, Starr WTVQ-TV Inc., 3715 Williams Blvd., Kenner (WTVQ-TV Ch. 36 Lexington)—100-w.
- Gray Hawk—See Annville.
- †Hawesville—W55AJ, Kentucky Authority for ETV, 600 Cooper Dr., Lexington (WKMA Ch. 25 Madisonville)—100-w.
- Heidrick—See Artemus.
- \*Hopkinsville—W57AJ, Kentucky Authority for ETV, see Hawesville (WKMA Ch. 35 Madisonville)—10-w.
- \*Ingram—W63AP, Kentucky Authority for ETV, see Hawesville (WKHA Ch. 35 Hazard)—10-w.
- \*Letcher—W67AN, Kentucky Authority for ETV, see Hawesville (WKHA Ch. 35 Hazard)—10-w.
- †Louisa—W10AR, Kentucky State Board of Education, see Artemus (WKMR Ch. 38 Morehead).
- Louisville—Ch. 66, Neighborhood TV Co. Inc., Box 22073, Phoenix, Ariz. (KUSK Ch. 7 Prescott, Ariz. via satellite)—100-w.
- Lynch—See Cumberland.

# Translators

## KENTUCKY—(Continued)

- †Manchester—W07AD, Multimedia Inc., see Middlesboro (WBIR-TV Ch. 10 Knoxville).
- †Manchester—W03AB, Cartis Carpenter, Rte. 3, Manchester (WATE-TV Ch. 6 Knoxville).
- †Mayking & Whitesburg—W66AH, Ky. State Board of Education, see Artemus (WKHA Ch. 25 Hazard)—100-w.
- McKee—See Annville.
- †Middlesboro—W04AH, Multimedia Inc., 205 S. Main St., Box 2760, Greenville, S.C. (WBIR-TV Ch. 10 Knoxville).
- †Middlesboro—W07AJ, Middlesboro Emergency Rescue Squad Inc., Box 514 (WTVK Ch. 26 Knoxville).
- \*Monticello—W12AD, Bill Breeding, 205 N. Main St. (WBIR-TV Ch. 10 Knoxville).
- Oven Fork—See Cowan Creek.
- †Pinesville—W08BL, Ky. State Board of Education, see Artemus (WKSO Ch. 29 Somerset).
- Somerset—See Burnside.
- †Tompkinsville & surrounding rural area—W55AL, Kentucky Authority for ETV, see Hawesville (WKSO Ch. 29 Somerset)—100-w.
- Totz—See Cumberland.
- Tyner—See Annville.
- †Whitesburg—W04AX, Whitesburg TV Translator Inc., see Eolia (WOWK-TV Ch. 13 Huntington).
- Whitesburg—See also Eolia.
- Whitesburg—See also Mayking.
- Woodbine—See Corbin.

## LOUISIANA

- Baton Rouge—Ch. 55, Neighborhood TV Co. Inc., Box 22073, Phoenix, Ariz. (KUSK Ch. 7 Prescott, Ariz. via satellite)—100-w.
- Baton Rouge—Ch. 61, Panorama Bcstg. Corp., 206 Bayberry Lane, Rocky Hill, Conn. (WRBV Ch. 65 Vineland, N.J. via Westar III)—100-w.
- †Lake Charles—W63AQ, Full Gospel Businessmen's Fellowship, 233 W. Hale St., Lake Charles (WDLI Ch. 17 Canton).
- †Monroe—K02AW, KTVE Inc., Box 408, Albany, Ga. (KTVE Ch. 10 Monroe-El Dorado)—10-w.
- New Orleans—Ch. 57, Neighborhood TV Co. Inc., see Baton Rouge (KUSK Ch. 7 Prescott, Ariz. via satellite)—100-w.
- Shreveport—Ch. 55, Neighborhood TV Co. Inc., see Baton Rouge (KUSK Ch. 7 Prescott, Ariz. via satellite)—100-w.

## MAINE

- \*Allagash—W02BB, Allagash Plantation, see below (WAGM-TV Ch. 8 Presque Isle).
- †Allagash—W12BE, Allagash Plantation, Main Rd. (WAGM-TV Ch. 8 Presque Isle).
- †Allagash—W04BH, U. of Maine, see Madawaska (WMEM-TV Ch. 10 Presque Isle).
- †Bridgton, Harrison & North Bridgton—W03AM, Colby-Bates-Bowdoin Educational Telecasting Corp., 1450 Lisbon St., Lewiston (WCBB Ch. 10 Augusta).
- †Calais—W57AQ, WLBZ TV Inc. (WLBZ-TV Ch. 2 Bangor)—100-w.
- \*Falmouth—W57AP, Bogner Bcst. Equipment Corp., 401 Railroad Ave., Westbury, N.Y. (KTBN-TV Ch. 40 Fontana, Cal. via satellite)—100-w.
- Harrison—See Bridgton.
- \*Lower Sabao Lake & Mopang Lake—W10AU, Princeton-Calais Translators Inc., see Princeton (WLBZ-TV Ch. 2 Bangor).

- †Madawaska—W11AA, Aroostook Bcstg. Co., a ltd. Partnership, 465 Congress St., Portland (WAGM-TV Ch. 8 Presque Isle).
- †Madawaska—W04AR, U. of Maine, Alumni Hall, Orono (WMEM-TV Ch. 10 Presque Isle).
- Mopang Lake—See Lower Sabao Lake.
- North Bridgton—See Bridgton.
- †Princeton—W78AD, W80AF, Princeton-Calais Translators Inc., 33 Swan St. (WLBZ-TV Ch. 2 & WABI-TV Ch. 6 Bangor)—20-w each.
- †St. Francis—K02AU, St. Francis Chamber of Commerce, Main St. (WAGM-TV Ch. 8 Presque Isle).
- †St. Francis—W04AY, U. of Maine, see Madawaska (WMEM-TV Ch. 10 Presque Isle).
- \*St. John Plantation—K11PQ, Town of St. John, RFD 3, Fort Kent (WAGM-TV Ch. 8 Presque Isle).
- St. John Plantation—Ch. 12, Town of St. John, see above (WAGM-TV Ch. 8 Presque Isle).
- †Waterville—W04AK, WLBZ-TV Inc., 579 Congress St., Portland (WLBZ-TV Ch. 2 Bangor).

## MARYLAND

- †Barton—W09AC, W11AF, W13AE, Barton TV Translators Inc., Barton (KDKA-TV Ch. 2 & WTAE-TV Ch. 4 Pittsburgh; WJAC-TV Ch. 6 Johnstown).
- †Ellerslie, Md. & Hyndman, Pa.—W05AN, W08BC, W12AS, Palo Alto Translator TV, Rte. 1, Hyndman (KDKA-TV Ch. 2 & WTAE-TV Ch. 4 Pittsburgh; WJAC-TV Ch. 6 Johnstown).
- †Flintstone—W08BN, W11AL, W13AD, Flintstone Community TV Inc., (WJAC-TV Ch. 6 Johnstown; WDVMTV Ch. 9 & WJLA-TV Ch. 7 Washington, D.C.).
- †Frederick—W62AY, Maryland Public Bcstg. Commission, 11707 Bonita Ave., Owings Mills (WAPB Ch. 22 Annapolis)—1000-w.
- \*Oakland—W36AB, Maryland Public Bcstg. Commission, see Frederick (WVPB Ch. 31 Hagerstown).
- †St. Mary's County—W71AF, Board of Education of St. Mary's County, Supt. of Schools, Leonardtown (WCPB Ch. 28 Salisbury)—100-w.
- †Westernport—W08AQ, W10AE, W12AJ, United TV Inc., Rte. 1, Box 351 (KDKA-TV Ch. 2 & WTAE-TV Ch. 4 Pittsburgh; WJAC-TV Ch. 6 Johnstown).

## MASSACHUSETTS

- Boston—Ch. 62, Neighborhood TV Co. Inc., Box 22073, Phoenix, Ariz. (KUSK Ch. 7 Prescott, Ariz. via satellite)—100-w.
- \*Dennis—W58AO, W67BA, Cape Video Network Inc., 737 W. Main St., Hyannis (WSMW-TV Ch. 27 Worcester; WQTV Ch. 68 Boston)—100-w each.
- †Lanesborough, Lenox, Pittsfield & W. Pittsfield—W07AI, Viacom Bcstg. Inc., 15 N. Pearl St., Menands, N.Y. (WNYT Ch. 13 Albany)—10-w.
- Lenox—See Lanesborough.
- North Adams—See Adams.
- Pittsfield—See Lanesborough.
- †Springfield—W69AQ, Springfield Television Corp., Box 2210, Springfield (WSBK-TV Ch. 38 Boston)—100-w.
- Springfield—Ch. 63, Neighborhood TV Co. Inc., see Boston (KUSK Ch. 7 Prescott, Ariz. via satellite)—100-w.
- West Pittsfield—See Lanesborough.
- Williamstown—See Adams.
- Worcester—Ch. 60, Neighborhood TV Co. Inc., see Boston (KUSK Ch. 7 Prescott, Ariz. via satellite)—100-w.

## MICHIGAN

- †Alpena—W55AW, Michigan TV Network Inc., 201 E. Front St., Traverse City (WGTU Ch. 29 Traverse City)—100-w.



## COMMUNICATIONS DAILY

If it deals with electronic communications, we've got it covered!

Call 202-872-9200 for more information

### MINNESOTA

- †**Ann Arbor**—W67AJ, Eastern Michigan University, Ypsilanti (WJIM-TV Ch. 6 Lansing)—100-w.
- †**Bessemer, Ramsey & Wakefield**—W07AU, W09AO, Tri City Improvement Corp., Bessemer (KDLH-TV Ch. 3 & KBJR-TV Ch. 6 Duluth).
- †**Calumet**—W05AQ, WLUC Inc., Box 460, Marquette (WLUC-TV Ch. 6 Marquette)—100-w.
- †**Champion**—W11AV, Neighborhood Twp., Translator TV Authority, Rte. 1, Box 124A, Champion (WLUK-TV Ch. 11 Green Bay).
- †**Crystal Falls Township**—W49AF, Crystal Falls Township, c/o B.W. St. Clair, 5970 W. 70th Ave., Arvada, Colo. (WLUK-TV Ch. 11 Green Bay, Wis.)—100-w.
- \***Detroit**—K66BV, Los Cerezos Television Co., 1150 17th St. NW, Washington, D.C. (KWEX-TV Ch. 41 San Antonio, Tex. & KMEX-TV Ch. 34 Los Angeles)—1000-w.
- Detroit**—Ch. 26, Neighborhood TV Co. Inc., Box 22073, Phoenix, Ariz. (KUSK Ch. 7 Prescott, Ariz. via satellite)—100-w.
- †**Escanaba**—W72AJ, WLUK Inc., Box 7711, Green Bay, Wis. (WLUK-TV Ch. 11 Green Bay)—100-w.
- †**Escanaba**—W76AI, WLUC Inc., see Calumet (WLUC-TV Ch. 6 Marquette)—100-w.
- †**Felch**—W09BA, Felch Area TV Corp., Felch (WLUK-TV Ch. 11 Green Bay, Wis.).
- Flint**—Ch. 44, Neighborhood TV Co. Inc., see Detroit (KUSK Ch. 7 Prescott, Ariz. via satellite)—100-w.
- Grand Rapids**—Ch. 59, Neighborhood TV Co. Inc., see Detroit (KUSK Ch. 7 Prescott, Ariz. via satellite)—100-w.
- †**Gwinn**—W02AM, Forsyth Twp. TV Co-Op, Box 66 (WLUK-TV Ch. 11 Green Bay).
- †**Iron Mountain**—K47AF, U.P. TV Systems Inc., c/o Richard E. Abraham, 219 E. "A" St., Iron Mountain (KTBN-TV Ch. 40 Fontana Cal. via satellite)—100-w each.
- †**Iron Mountain**—K69BA, W72AA, W75AE, W77AA, U.P. TV Systems Inc., 219 East A St. (WPNE Ch. 38 & WBAY-TV Ch. 2 Green Bay; WLUC-TV Ch. 6 Marquette; WLUK-TV Ch. 11 Green Bay; WJMN-TV Ch. 3 Escanaba)—20-w, 100-w, 100-w, 100-w.
- †**Iron Mountain**—W08BG, WLUC Inc., see Calumet (WLUC-TV Ch. 6 Marquette).
- \***Iron Mountain**—W67AO, U.P. TV Systems Inc., see above (WAEO-TV Ch. 12 Rhinelander)—20-w.
- \***Iron Mountain**—W56BF, †W59AQ, W64AR, U.P. TV Systems Inc., see above (WKBD-TV Ch. 50 Detroit; WGN-TV Ch. 9 Chicago; WYAH-TV Ch. 27 Portsmouth, Va.)—100-w each.
- †**L'Anse**—W70AZ, WLUC Inc., see Calumet (WLUC-TV Ch. 6 Marquette)—100-w.
- Lansing**—Ch. 69, Neighborhood TV Co. Inc., see Detroit (KUSK Ch. 7 Prescott, Ariz. via satellite)—100-w.
- \***Leeland & surrounding area**—W69AV, Central Michigan U., Anspach 155, Mount Pleasant (WCML-TV Ch. 6 Alpena)—100-w.
- †**Millie Hill**—W64AR, U.P. TV Systems Inc., 219 E. A St., Iron Mountain (WYAH-TV Ch. 27 Portsmouth, Va. via Satcom II).
- †**Republic**—W07AK, W09AJ, Republic Twp., Clerk, Republic (WFRV-TV Ch. 5 & WLUK-TV Ch. 11 Green Bay). Request CPs for 10-w each.
- Ramsey**—See Bessemer.
- †**Stephenson**—W83AN, WLUK Inc., see Escanaba (WLUK-TV Ch. 11 Green Bay).
- Wakefield**—See Bessemer.
- †**White Pine**—W07AA, W70AT, W74AS, W83AS, Porkie Mountains TV Co. Inc., Box 35 (KDLH-TV Ch. 3 Duluth; WAEO-TV Ch. 12 Rhinelander; WDIO-TV Ch. 10 Duluth; WLUC-TV Ch. 9 Marquette)—1-w, 100-w, 100-w, 100-w.

- †**Aitkin**—K70DH, KDLH-TV Bcstg. Co., 805 Brady St., Davenport, Iowa (KDLH-TV Ch. 3 Duluth)—100-w.
- \***Aitkin**—K66BI, Channel 10 Inc., see Grand Marais (WDIO-TV Ch. 10 Duluth)—100-w.
- Aitkin**—Ch. 64, Hubbard Bcstg. Inc., see Alexandria (KSTP-TV Ch. 5 St. Paul-Minneapolis)—100-w.
- †**Alexandria**—K36AA, K40AA, Selective TV Inc., Box 665, Alexandria (KDLO-TV Ch. 3 Florence-Watertown; KTHI-TV Ch. 11 Fargo-Grand Forks)—100-w each.
- †**Alexandria**—K24AE, Hubbard Bcstg. Inc., 3415 University Ave., St. Paul (KSTP-TV Ch. 5 St. Paul-Minneapolis)—100-w.
- †**Alexandria**—K38AC, K62AU, Selective TV Inc., see above (WTCN-TV Ch. 11 Minneapolis; KWCM-TV Ch. 10 Appleton)—100-w each.
- \***Alexandria & Douglas County**—K58AT, Central Minnesota TV, 720 Hawthorne St., Alexandria (WIRT Ch. 13 Hibbing)—100-w.
- Alexandria & Douglas County**—Ch. 56, 60, Central Minnesota TV Co., see above (KWCM-TV Ch. 10 Appleton; KDLH-TV Ch. 3 Duluth-Superior)—100-w each.
- †**Appleton**—K52AH, K54AK, K60AB, Rural Western UHF TV Corp., Northwestern State Bank (WCCO-TV Ch. 4 Minneapolis; KSTP-TV Ch. 5 St. Paul-Minneapolis; WTCN-TV Ch. 11 Minneapolis)—100-w each.
- †**Baudette**—K55BH, K57AR, Lake of the Woods County, Baudette (KTHI-TV Ch. 11 Fargo; WDAZ-TV Ch. 8 Devils Lake)—100-w each.
- †**Bemidji**—K50AK, K72DT, K75AM, Headwaters TV Translator Corp., Box 83 (WIRT Ch. 13 Hibbing; KDLH-TV Ch. 3 & KBJR-TV Ch. 6 Duluth)—100-w each. K72DT requests CP to switch to Ch. 46 & change primary station to KDLH-TV Ch. 3 Duluth. K75AM requests CP to switch to Ch. 48 & change primary station to KBJR-TV Ch. 6 Duluth.
- †**Bergville, Funkley, Northome & Shooks**—K02HG, K04BX, EZ-TV Inc., Big Fork (WIRT Ch. 13 Hibbing; KDLH-TV Ch. 3 Duluth)—10-w, 1-w.
- Big Falls & rural areas**—Ch. 62, County of Koochiching, Box 186, Courthouse, International Falls (KDLH-TV Ch. 3 Duluth)—100-w.
- †**Big Falls & rural areas**—K60BO, K64AM, County of Koochiching, see International Falls (KBJR-TV Ch. 6 Duluth; WIRT Ch. 13 Hibbing)—100-w each.
- †**Big Fork, Marcell & Marcell rural area**—K07DQ, K09DU, EZ-TV Inc., Big Fork (KDLH-TV Ch. 3 & KBJR-TV Ch. 6 Duluth).
- \***Big Fork, Marcell & Marcell rural area**—K67CA, K69CR, EZ-TV Inc., see above (KDLH-TV Ch. 3 & KBJR-TV Ch. 6 Duluth-Superior)—100-w each.
- †**Birchdale, Black River rural areas & Loman**—W58AI, County of Koochiching, see International Falls (WIRT Ch. 13 Hibbing)—100-w.
- †**Birchdale, Loman & Black River (rural areas)**—K56BO, County of Koochiching, see International Falls (KDLH-TV Ch. 3 Duluth)—100-w.
- Black River**—See Birchdale.
- †**Blue Earth**—K70DR, KTTC TV Inc., 601 First Ave. S.W., Rochester (KTTC Ch. 10 Rochester)—100-w.
- †**Brainerd**—K74CM, KDLH-TV Bcstg. Co., see Aitkin (KDLH-TV Ch. 3 Duluth)—100-w.



# Translators

## MINNESOTA—(Continued)

\*Brainerd—K57BJ, Channel 10 Inc., see Grand Marais (WDIO-TV Ch. 10 Duluth)—100-w.

†Brainerd—K22AC, Hubbard Bcstg. Inc., see Alexandria (KSTP-TV Ch. 5 St. Paul-Minneapolis)—1000-w.

†Brainerd resort area—K78BP, Northland Communications Corp., Box 341, Brainerd (KDLH-TV Ch. 3 Duluth)—100-w.

†Breckenridge, Minn. & Wahpeton, N.D.—K09MF, Spokane TV Inc., W. 500 Boone Ave., Spokane (KTHI-TV Ch. 11 Fargo-Grand Forks)—10-w.

†Cass Lake—K78AK, KDLH-TV Bcstg. Co., see Aitkin (KDLH-TV Ch. 3 Duluth)—10-w.

†Cass Lake—K82AF, RJR Communications Inc., 230 E. Superior St., Duluth (KBJR-TV Ch. 6 Duluth)—10-w.

†Cook & Orr—K61AL, K63AL, County of Koochiching, see International Falls (KDLH-TV Ch. 3 & KBJR-TV Ch. 6 Duluth)—100-w each.

†Deer River—K59BQ, KDLH-TV Bcstg. Co., see Aitkin (KDLH-TV Ch. 3 Duluth)—100-w.

†Deer River—K61BH, RJR Communications Inc., see Cass Lake (KBJR-TV Ch. 6 Duluth)—100-w.

†Deer River—K63BK, Duluth-Superior Area ETV Corp., 1202 E. University Circle, Duluth (WDSE-TV Ch. 8 Duluth-Superior)—100-w.

\*Donnelly & Herman—K57BL, K59BT, K61BJ, Tri-County UHF-TV Inc., Box 216, Donnelly (KTHI-TV Ch. 11 Fargo-Grand Forks; KMSP-TV Ch. 9 Minneapolis-St. Paul; KDLO-TV Ch. 3 Florence-Watertown)—100-w each.

Douglas County—See Alexandria.

†Ely—K70CZ, K72CJ, K74CD, K76CF, K82BF, K & M Electronics of Todd Communications Inc., 4991 Excelsior Blvd., Minneapolis (KBJR-TV Ch. 6 Duluth; CKPR-TV Ch. 2 Thunder Bay; KDLH-TV Ch. 3, WDIO-TV Ch. 10, WDSE-TV Ch. 8 Duluth)—20-w, 20-w, 20-w, 10-w, 10-w.

†Fairmont—K79BK, KTTC TV Inc., see Blue Earth (KTTC Ch. 10 Rochester)—100-w.

\*Fergus Falls—K55DF, Spokane Television Inc., West 500 Bobne Ave., Spokane, Wash. (KTHI-TV Ch. 11 Fargo-Grand Forks)—100-w.

Funkley—See Bergville.

†Grand Marais—K63BI, KDLH-TV Bcstg. Co., see Aitkin (KDLH-TV Ch. 3 Duluth)—100-w.

†Grand Marais—K65BJ, RJR Communications Inc., see Cass Lake (KBJR-TV Ch. 6 Duluth)—100-w.

†Grand Marais—K72CZ, Duluth-Superior Area ETV Corp., see Deer River (WDSE-TV Ch. 8 Duluth)—100-w.

†Grand Marais—K61AF, Channel 10 Inc., 10 Observation Rd., Duluth (WDIO-TV Ch. 10 Duluth-Superior)—100-w.

†Grand Portage—K57BH, KDLH-TV Bcstg. Co., see Aitkin (KDLH-TV Ch. 3 Duluth)—100-w.

†Grand Portage—K59BJ, RJR Communications Inc., see Cass Lake (KBJR-TV Ch. 6 Duluth)—100-w.

†Grand Portage—K77BW, Duluth-Superior Area ETV Corp., see Deer River (WDSE-TV Ch. 8 Duluth)—100-w.

†Grand Portage—K55BR, Channel 10 Inc., see Grand Marais (WDIO-TV Ch. 10 Duluth-Superior)—100-w.

†Granite Falls—K59BE, K61AU, K63AU, K65BA, K67AN, Minnesota Valley TV Improvement Corp., Granite Falls (KCMT Ch. 7 Alexandria; WCCO-TV Ch. 4 & KMSP-TV Ch. 9 Minneapolis-St. Paul; KSTP-TV Ch. 5 St. Paul-Minneapolis; KWCM-TV Ch. 10 Appleton)—110-w each.

†Grygla—K57AS, K59AX, Lake of the Woods County, see Baudette (WDAZ-TV Ch. 8 Devils Lake; KTHI-TV Ch. 11 Fargo)—100-w each.

Herman—See Donnelly.

\*Hinkley & Pint City, Minn.-Grantsburg Wis.—W69AT, Channel 10 Inc., 10 Observation Rd., Duluth (WDIO-TV Ch. 10 Duluth)—100-w.

†International Falls—K55BC, K57AN, K59AQ, County of Koochiching, Box 186, Courthouse (WIRT Ch. 13 Hibbing; KBJR-TV Ch. 6 & KDLH-TV Ch. 3 Duluth)—100-w each.

†International Falls—K60BT, County of Koochiching, see above (KBJR Ch. 6 Duluth)—100-w.

†Kabetogama—K65AP, K67AR, K69AZ, County of Koochiching, see International Falls, see above (WIRT Ch. 13 Hibbing; KBJR-TV Ch. 8 & KDLH-TV Ch. 3 Duluth)—100-w each.

†Little Falls—K69DA, Hubbard Bcstg. Inc., see Alexandria (KSTP-TV Ch. 5 St. Paul-Minneapolis)—100-w.

Loman—See Birchdale.

†Long Prairie—K32AE, Hubbard Bcstg. Inc., see Alexandria (KSTP-TV Ch. 5 St. Paul-Minneapolis)—100-w.

Marcell—See Big Fork.

Marshall—Ch. 30, Hubbard Bcstg. Inc., see Alexandria (KSTP-TV Ch. 5 St. Paul-Minneapolis)—1000-w.

\*Max & surrounding rural areas—K60BL, K62BH, EZ-TV Inc., see Big Fork (WIRT Ch. 13 Hibbing; KDLH-TV Ch. 3 Duluth-Superior)—100-w each.

†Max, Squaw Lake & rural area—K11EA, EZ-TV Inc., see Big Fork (KDLH-TV Ch. 3 Duluth).

Minneapolis/St. Paul—Ch. 54, Neighborhood TV Co. Inc., Box 22073, Phoenix Ariz. (KUSK Ch. 7 Prescott, Ariz. via satellite)—100-w.

†Norris Camp—K67BC, K69BK, Lake of the Woods County, see Baudette (WDAZ-TV Ch. 8 Devils Lake; KTHI-TV Ch. 11 Fargo)—100-w each.

†Northome & rural areas—K55BY, K57BK, County of Koochiching, see International Falls (WIRT Ch. 13 Hibbing; KDLH-TV Ch. 3 Duluth-Superior)—100-w each.

Northome—See Bergville.

†Olivia—K57AE, K55CK, K53AO, K51AL, K49AJ, Renville County TV Corp., Olivia (KTCA-TV Ch. 2 St. Paul; KMSP-TV Ch. 9, WTCN-TV Ch. 11, WCCO-TV Ch. 4 & KSTP-TV Ch. 5 Minneapolis-St. Paul)—100-w each.

†Orr—K79AL, K82AI, Orr Area Minneonto II, Box 1, Orr (KDLH-TV Ch. 3 Duluth-Superior).

Orr—See Cook.

†Pope County & Starbuck—K66BA, Starbuck Area Development Corp., 202 Ave. Third E., Starbuck (WTCN-TV Ch. 11 Minneapolis-St. Paul)—100-w.

\*Pope County & Starbuck—K68BP, Starbuck Area Development Corp., 202 Avenue 3rd E., Starbuck (KMSP-TV Ch. 9 Minneapolis)—100-w.

†Pope County & Starbuck—K64BG, Starbuck Area Development Corp., see above (WCCO-TV Ch. 4 Minneapolis-St. Paul)—100-w.

†Red Lake—K67BM, K69BT, Red Lake Band of Chippewa Indians, Red Lake (KNMT Ch. 12 Walker; KTHI-TV Ch. 11 Fargo-Grand Forks)—100-w each.

†Red Lake—K65BN, Red Lake Band of Chippewa Indians, see above (WDAY-TV Ch. 6 Fargo, N.D.)—100-w.

Red Lake—K63AR, Red Lake Band of Chippewa Indians, Box 1457, Bemidji (WGN-TV Ch. 9 Chicago via Satcom I)—100-w.

\*Red Lake—K61CM, Red Lake Band of Chippewa Indians, see above (WTBS Ch. 17 Atlanta, Ga. via satellite)—100-w.

†Redwood Falls—K58AS, K60AO, K62AA, K64AC, K66AB, K68BJ, Redwood TV Improvement Corp., Box 51, Redwood Falls (KELO-TV Ch. 11 Sioux Falls; KSTP-TV Ch. 6 & WCCO-TV Ch. 4 Minneapolis; KTCA-TV Ch. 2 St. Paul; KMSP-TV Ch. 9 & WTCN-TV Ch. 11 Minneapolis)—100-w, 100-w, 10-w, 100-w, 10-w, 10-w.

†**St. James**—K46AA, K48AA, K50AB, K52AB, K54AC, Watonwan TV Improvement Assn., 124 6th Ave. (KTCA-TV Ch. 2 St. Paul; KSTP-TV Ch. 5 Minneapolis-St. Paul; KAAL Ch. 6 Austin; WTCN-TV Ch. 11 & WCCO-TV Ch. 4 Minneapolis-St. Paul)—100-w each. K48AA requests CP to change primary station to KMSP-TV Ch. 9 Minneapolis-St. Paul.

†**St. James**—K44AD, Watonwan TV Improvement Assn., see above (KMSP-TV Ch. 9 Minneapolis-St. Paul)—100-w.

**St. James**—Ch. 32, Hubbard Bcstg. Inc., see Alexandria (KSTP-TV Ch. 5 St. Paul-Minneapolis)—1000-w.

**Shooks**—See Bergville.

†**Silver Bay**—K69AJ, K71BT, K75BY, K78CU, City of Silver Bay, c/o Edward J. Arola, Municipal Bldg., Silver Bay (WDSE-TV Ch. 8, KBJR-TV Ch. 6, KDLH-TV Ch. 3 & WDIO-TV Ch. 10 Duluth)—100-w each.

**Squaw Lake**—See Max.

**Starbuck**—See Pope County.

**Swenda Lake area in Pope County**—Ch. 64, 66, 68, Starbuck Area Development Corp., see Pope County (WCCO-TV Ch. 4, WTCN-TV Ch. 11 & KMSP-TV Ch. 9 Minneapolis-St. Paul)—100-w each.

†**Thief River Falls**—K10IH, North American Communications Corp., 4000 W. Main Ave., Fargo, N.D. (KXJB-TV Ch. 4 Valley City)—5-w.

†**Traverse City**—W46AD, Central Michigan University, see Leeland (WCML-TV Ch. 6 Alpena).

†**Virginia & northern rural area**—K86AP, K68AT, County of Koochiching, see International Falls (KBJR-TV Ch. 6 & KDLH-TV Ch. 3 Duluth)—all 100-w.

**Wadena**—Ch. 20, Hubbard Bcstg. Inc., see Alexandria (KSTP-TV Ch. 5 St. Paul-Minneapolis)—1000-w.

†**Walker**—K67BZ, K69CP, Leech Lake TV Corp., Box 493, Walker (KDLH-TV Ch. 3 Duluth; WIRT Ch. 13 Hibbing)—100-w each. K69CP requests CP to change primary station to KSTP-TV Ch. 5 St. Paul-Minneapolis.

†**Williams**—K61AR, K63AS, Lake of the Woods County, see Baudette (WDAZ-TV Ch. 8 Devils Lake; KTHI-TV Ch. 11 Fargo)—100-w each.

†**Willmar**—K50AG, K75CP, K77CI, UHF TV Inc., Box 241, Willmar (KSTP-TV Ch. 5 St. Paul, KMSP-TV Ch. 9 & WTCN-TV Ch. 11 Minneapolis)—100-w each. K71CG & K75CP request CPs to switch to Ch. 46 & Ch. 48, respectively.

†**Willmar**—K69AW, UHF TV Inc., see above (KTCA-TV Ch. 2 Minneapolis)—100-w. Requests CP for switch from Ch. 69 to Ch. 44.

†**Willmar**—K14AD, Hubbard Bcstg. Inc., see Alexandria (KSTP-TV Ch. 5 St. Paul-Minneapolis)—1000-w.

†**Windom**—K56AH, K58AF, K60AD, K62AI, K64AK, City of Windom, 44-49th St. (KMSP-TV Ch. 9 Minneapolis-St. Paul; KAAL Ch. 6 Austin; KTCA-TV Ch. 2 St. Paul; WTCN-TV Ch. 11 Minneapolis; KELO-TV Ch. 11 Sioux Falls)—100-w each. K58AF requests CP to change primary station to KSTP-TV Ch. 5 St. Paul-Minneapolis.

†**Winona**—K74CZ, KTTC TV Inc., see Blue Earth (KTTC Ch. 10 Rochester)—100-w.

†**Worthington**—K20AD, Hubbard Bcstg. Inc., see Alexandria (KSTP-TV Ch. 5 St. Paul-Minneapolis)—1000-w.

## MISSISSIPPI

†**Columbia**—W45AA, Mississippi Authority for ETV, Drawer 1101, Jackson (WMAH-TV Ch. 19 Biloxi)—1000-w.

**Columbus**—Ch. 61, Southern TV Corp., Box 2088, Meridian (WTOK-TV Ch. 11 Meridian)—100-w.

†**Gulfport**—W70AU, Loyola U., see Long Beach (WWL-TV Ch. 4 New Orleans)—100-w.

**Jackson**—Ch. 56, Neighborhood TV Co. Inc., Box 22073, Phoenix, Ariz. (KUSK Ch. 7 Prescott, Ariz. via satellite)—100-w.

†**Laurel**—W09AU, WLOX Bcstg. Co., Buena Vista Hotel, Central Beach Blvd., Biloxi (WLOX-TV Ch. 13 Biloxi).

†**Laurel**—W06AO, Southern TV Corp., see Columbus (WTOK-TV Ch. 11 Meridian).

1984 Edition

## EDM & ASSOCIATES, INC.

ENGINEERING CONSULTANTS

1110 Vermont Avenue, N.W. • Suite 1130 • Washington, D.C. 20005  
(202) 296-0354

EARLY D. MONROE, JR., P.E. PRESIDENT  
CLYDE GURLEY, PARTNER  
FCC 1ST CLASS PERSONNEL ON STAFF

**Laurel**—Ch. 4, Southern TV Corp., see Columbus (WTOK-TV Ch. 11 Meridian).

†**Long Beach & Pass Christian**—W02AJ, Loyola U., 1024 N. Rampart St., New Orleans (WWL-TV Ch. 4 New Orleans).

\***Macon**—W65AO, Southern TV Corp., see Columbus (WTOK-TV Ch. 11 Meridian)—100-w.

**Pass Christian**—See Long Beach.

## MISSOURI

\***Bethany**—K55DH, Elba Development Corp., 311 Ridge Rd., E., Rochester, N.Y. (KQTV Ch. 2 St. Joseph)—100-w.

†**Cabool**—K06AO, K08AT, K13FD, City of Cabool, Cabool (KMTC Ch. 27, KYTV Ch. 3 & KOLR-TV Ch. 10 Springfield).

†**Cape Girardeau**—K10KM, WSIL-TV TV Bldg., 21 Poplar St., Harrisburg (WSIL-TV Ch. 3 Harrisburg)—10-w.

†**Columbia**—K56AU, New WAVE Corp., 915 E. Broadway (KETC Ch. 9 St. Louis)—100-w. Requests CP to switch to Ch. 23, specify principal community as Columbia & Boone County & increase power to 1000-w.

†**Dresden, Georgetown & Sedalia**—K11OJ, Mid-America TV Co., 114 W. 11th St., Kansas City (KRCG Ch. 13 Jefferson City)—10-w.

\***Grant City**—K57CP, Elba Development Corp., see Bethany (KQTV Ch. 2 St. Joseph)—100-w.

**Independence**—Ch. 32, Bogner Bcst. Equipment Corp., 401 Railroad Ave., Westbury, N.Y. (KTBN-TV Ch. 40 Fontana, Cal. via Satcom I)—100-w.

**Kansas City**—See Kansas City, Kan.

†**Kimberling City**—K06GD, K08GN, K13JM, Table Rock Lake Rebroadcast Co. Inc., Hillbilly Bowl (KMTC Ch. 27, KYTV Ch. 3 & KOLR-TV Ch. 10 Springfield).

†**Marceline**—K74CQ, K76CA, K78BX, Marceline Translator System, City Hall (WDAF-TV Ch. 4, KCTV Ch. 5 & KMBC-TV Ch. 9 Kansas City)—100-w each.

\***Poplar Bluff**—K15AE, WSIL-TV, 21 W. Poplar St., Harrisburg, Ill. (WSIL-TV Ch. 3 Harrisburg, Ill.)—1000-w.

\***Princeton**—K55BD, KTVO Inc., Box 945, Kirksville (KTVO Ch. 3 Ottumwa-Kirksville)—100-w.

\***Spickardsville**—K60AU, KTVO Inc., see Princeton (KTVO Ch. 3 Ottumwa-Kirksville)—100-w.

**St. Louis**—Ch. 56, Neighborhood TV Co. Inc., Box 22073, Phoenix, Ariz. (KUSK Ch. 7 Prescott, Ariz. via satellite)—100-w.

†**Unionville**—K59AJ, K61AG, City of Unionville, c/o City Clerk, Unionville (WHO-TV Ch. 13 & KCCI-TV Ch. 8 both Des Moines)—100-w each.

## MONTANA

†**Absarokee**—K05EI, K12HX, Absarokee Community TV Club, Absarokee (KULR-TV Ch. 8 & KTVQ Ch. 2 Billings).

†**Ashford & rural areas**—K09PH, Ashland Television District, Box 288, Ashland (KTVQ Ch. 2 Billings)—10-w.

**Ashland & rural area**—Ch. 6, Ashland Television District, see above (KULR-TV Ch. 8 Billings)—10-w.

†**Ashland & Broadus rural areas**—K04EE, Powder River County TV Board, Broadus (KULR-TV Ch. 8 Billings)—10-w.

# Translators

## MONTANA—(Continued)

\*Ashland, Busby, Crow Agency & Lame Deer—K11NZ, Northern Cheyenne Communications Commission, Lame Deer (KYUS-TV Ch. 3 Miles City).

†Ashland, Colstrip, Forsyth (rural area) & Lame Deer area—K61BL, Colstrip Television District, Box 672, Colstrip (KULR-TV Ch. 8 Billings)—100-w.

†Ashland & Otter Creek—K05AD, K12FA, Ashland TV Club, Ashland (KTVQ Ch. 2 & KULR-TV Ch. 8 Billings).

\*Babb & St. Mary—K06JT, Babb TV Booster Club, Box 14, Babb (KCFW-TV Ch. 9 Kalispell)—0.25-w.

†Baker—K04IH, K08IP, K10JP, K13OW, Baker TV Tax District, Box 580 (KNDX Ch. 2 Dickinson; KHSD-TV Ch. 11 Lead; KXGN-TV Ch. 5 Glendive; KIVV-TV Ch. 5 Lead)—10-w each.

†Basin—K09BG, K11LA, Basin TV Assn., Box 481, Basin (KXLF-TV Ch. 4 & KTVM Ch. 6 Butte).

†Bear Creek Valley, Ennis, Madison Valley & Varney area—K11CI, Madison TV Assn. Inc., Ennis (KXLF-TV Ch. 4 Butte)—10-w.

†Bear Creek, Fargo Armells, Indian Butte areas & Roy (rural area E)—K06BG, Roy TV Tax District, see Horse Ranch (KFBB-TV Ch. 5 Great Falls)—10-w.

†Belle Creek, Biddle, Broadus, Mid Powder River, Mizpah (rural) & Upper Powder River—K06AA, Powder River County TV Board, see Ashland (KTVQ Ch. 2 Billings)—10-w.

Biddle—See Belle Creek.

†Big Arm, Dayton, Elmo & Rollins—K03DJ, K05EE, Blacktail TV Tax District, 434 Forest Hill Rd., Kalispell (KREM-TV Ch. 2 & KXLY-TV Ch. 4 Spokane)—10-w.

Big Arm—See also Elmo.

†Big Elk Valley, Lebo Valley & Two Dot—K11FX, K13MK, Two Dot TV Repeater Assn., Two Dot (KTVQ Ch. 2 & KULR-TV Ch. 8 Billings).

†Bigfork—K75AZ, K80AX, K82AO, Blacktail TV Tax District, see Big Arm (KREM-TV Ch. 2, KXLY-TV Ch. 4 Spokane; KRTV Ch. 3 Great Falls)—10-w, 100-w, 100-w.

\*Bigfork, Lakeside, Somers & vicinity—K69AQ, Blacktail TV Tax District, see Big Arm (KRTV Ch. 3 Great Falls)—10-w.

†Big Sandy—K07IP, K10BK, K13OQ, Big Sandy TV Club, Box 278 (CFAC-TV-7 Ch. 7 Lethbridge, Alta.; KFBB-TV Ch. 5 & KRTV Ch. 3 Great Falls).

†Big Timber, Big Timber Creek area, Boulder Creek area, Melville & Otter Creek—K11NL, K13BD, Sweet Grass TV Club, Big Timber (KTVQ Ch. 2 & KULR-TV Ch. 8 Billings)—10-w, 1-w.

†Big Timber & Livingston (eastern rural area)—K69CM, Park Non-Profit TV Inc., see Livingston (KTVQ Ch. 2 Billings)—100-w.

Big Timber Creek—See Big Timber.

†Birney—K11CH, Birney TV Club, Birney (KTVQ Ch. 2 Billings).

\*Birney—K13RW, Birney TV Club, Birney (KULR-TV Ch. 8 Billings).

†Bitterroot, Camas Prairie, Hot Springs & Niarada—K11IL, Hot Springs Community TV, see Hot Springs (KPAX-TV Ch. 8 Missoula).

†Black Butte, Brusett, Edwards & Jordan—K09HI, K11HE, Garfield TV Club, Brusett (KULR-TV Ch. 8 & KTVQ Ch. 2 Billings).

†Bobtail Creek, Libby Dam Site Trailer Park, Pipe Creek & Quartz Creek—K11MF, K13MY, Libby Video Club, Box 856, Libby (KSPS-TV Ch. 7 & KREM-TV Ch. 2 Spokane).

Bobtail Creek—See also Pipe Creek.

†Border Field, Sunburst, Sweetgrass & West Butte—K09II, K61IM, Border TV Club, Box 166, Sweetgrass (both KRTV Ch. 3 Great Falls)—1-w, 20-w. K09II requests CP to switch from Ch. 9 to Ch. 65, change primary station to KFBB-TV Ch. 5 Great Falls & increase power to 20-w.

†Border Field, Sunburst, Sweetgrass & West Butte—K63AQ, Border TV Club, see above (CFAC-TV-7 Ch. 7 Lethbridge, Alta.)—20-w.

†Boulder—K07BM, K10HD, K13KP, Boulder TV Assn., Box 24 (KXLF-TV Ch. 4 Butte; KRTV Ch. 3 Great Falls; KTVM Ch. 6 Butte)—10-w, 10-w, 1-w.

Boulder Creek—See Big Timber.

†Box Elder—K08HI, K13HX, Box Elder TV Club, Box 66 (KFBB-TV Ch. 5 & KRTV Ch. 3 Great Falls).

Bozeman—Ch. 9, Harriscope Bcstg. Corp., Box 2512, Billings (KULR-TV Ch. 8 Billings)—100-w.

†Bozeman, Belgrade & Manhattan—K18AF, Garryowen Corp., see Lewistown (KTVQ Ch. 2 Billings)—100-w.

Bozeman & Livingston—Ch. 63, 65, Richards Repeater Service, Box 1395, Bozeman (KTVM Ch. 6 Butte; KULR-TV Ch. 8 Billings)—100-w each.

†Broadus & Powder River (lower & upper areas)—K08JV, Powder River County TV Board, see Ashland (KTVQ Ch. 2 Billings)—10-w.

†Broadus & Upper Powder River—K03CS, Powder River County TV Board, see Ashland (KHSD-TV Ch. 11 Lead)—10-w.

†Broadus (rural area S & W of Broadus), Stacey & Sonnette—K10AC, K12CQ, Powder River County TV Board, see Ashland (KTVQ Ch. 2 Billings)—10-w.

Broadus—See Ashland.

Broadus—See also Belle Creek.

†Brockway & Circle—K04HU, K10AT, Circle TV Booster Club Inc., see Circle (KXMD-TV Ch. 11 & KUMV-TV Ch. 8 Williston)—10-w each.

Brockway—See Circle.

†Browning—K11CA, Browning TV Club, Box 700 (CFAC-TV-7 Ch. 7 Lethbridge, Alta.).

†Brusett (northern & western rural areas)—K06EB, Garfield TV Club, see Black Butte (KRTV Ch. 3 Great Falls)—10-w.

Brusett—See Black Butte.

†Bull Lake area near Troy—K03DM, K05FD, Lake Creek TV District, Box 155, Troy (KHQ-TV Ch. 6 & KREM-TV Ch. 2 Spokane).

†Bull Lake Valley—K09KE, K11KP, K13KV, Lake Creek TV District, see Bull Lake (KHQ-TV Ch. 6, KXLY-TV Ch. 4 & KREM-TV Ch. 2 all Spokane).

†Burgess Lake, Lynch Creek & Weeksville—K68AW, Plains-Paradise TV District, see Plains (KECI-TV Ch. 13 Missoula)—100-w.

Busby—See Ashland.

Camas Prairie—See Bitterroot.

†Castle Rock & Lame Deer—K70ER, Garryowen Corp., see Lewistown (KTVQ Ch. 2 Billings).

†Checkerboard—K11CC, Checkerboard TV, Martinsdale (KFBB-TV Ch. 5 Great Falls).

†Checkerboard area, Martinsdale—K07KD, Checkerboard TV, Martinsdale (KRTV Ch. 3 Great Falls).

†Chinook, Clear Creek, Fairview & Zurich—K02BT, K04AN, K06DT, Chinook TV Assn., Chinook (KFBB-TV Ch. 5 Great Falls; CFAC-TV-7 Ch. 7 Lethbridge, Alta.; KRTV Ch. 3 Great Falls)—1-w, 10-w, 1-w.

†Chinook & Fairview—K09BR, Snake Creek TV Assn. Inc., Chinook (KFBB-TV Ch. 5 Great Falls).

†Chinook & surrounding area—K63AR, Chinook TV Assn. Inc., see above (KRTV Ch. 3 Great Falls)—100-w.

†Chinook & surrounding rural area—K61BK, K65BR, Chinook TV Assn., see above (KFBB-TV Ch. 5 Great Falls & CFAC-TV-7 Ch. 7 Lethbridge, Alta.)—100-w each.

†Circle—K13BC, Circle TV Booster Club Inc., Box 216 (KXGN-TV Ch. 5 Glendive)—10-w.

†Circle & Brockway—K06KY, Circle TV Booster Club Inc., see Circle (KXMD-TV Ch. 11 Williston).

†Circle, Cohagen, Rock Springs & Terry—K07EK, Sheep Mountain TV Club, Terry (KYUS-TV Ch. 3 Miles City)—10-w.

Circle—See also Brockway.

Clear Creek—See Chinook.

†Clyde Park, Flat Head Creek, Porcupine Bench, Upper Shields River & Wilsall—K10BP, Shields River Free TV Assn., Clyde Park (KULR-TV Ch. 8 Billings).

Cohagen—See Circle.

†Colstrip—K09OY, K11OY, K13PV, Colstrip TV Club, Box 141 (KULR-TV Ch. 8 Billings; KYUS-TV Ch. 3 Miles City & KTVQ Ch. 2 Billings)—1-w, 1-w, 10-w.

Colstrip—See Ashland.

†Condon—K07GM, Summit TV Improvement Assn., Condon (KXLF-TV Ch. 4 Butte)—5-w.

†Conner & Darby—K02GZ, Upper Bitter Root TV Club, General Delivery, Darby (KECI-TV Ch. 13 Missoula)—5-w.

\*Conner & Darby—K07FV, Upper Bitter Root TV Club, see above (KXLF-TV Ch. 4 Butte).

†Conrad—K08DT, K10DX, K12DJ, Conrad TV District, Box 594 (KRTV Ch. 3 & KFBB-TV Ch. 5 Great Falls; CFAC-TV-7 Ch. 7 Lethbridge, Alta.)—10-w each.

†Conrad—K06IL, Conrad TV District, see above (CFCN-TV-5 Ch. 13 Lethbridge, Alta.).

Cooke City—See Clarks Fork, Wyo.

\*Coram, Hungry Horse, Martin City & West Glacier—K10LH, Desert Mtn. TV Assn., see below (KHQ-TV Ch. 6 Spokane)—5-w.

†Coram, Lake McDonald & W. Glacier—K05FC, Desert Mountain TV Assn., Box 114, Martin City (KCFW-TV Ch. 9 Kalispell).

Crow Agency—See Ashland.

Crow Agency—See also Hardin.

†Cut Bank, Montana Power Camp, North Montana Power Camp & Santa Rita—K09FS, K11AN, K13AR, Glacier County TV Club Inc., Box 326, Santa Rita (KRTV Ch. 3 Great Falls; CFAC-TV-7 Ch. 7 Lethbridge, Alta.; KFBB-TV Ch. 5 Great Falls).

Darby—See Conner.

\*Dayton, Rollins & Skidoo Bay—K58BE, Blacktail TV District, see Elmo (KXLY-TV Ch. 4 Spokane, Wash.)—20-w.

Dayton, Rollins & Skidoo Bay—Ch. 67, Blacktail TV District, see Elmo (KREM-TV Ch. 2 Spokane, Wash.)—20-w.

Dayton—See Big Arm.

Dayton—See also Elmo.

Dayton—See also Polson.

†DeBorgia—K02HN, K04DU, West End TV Club, Box 52 (KECI-TV Ch. 13 Missoula; KXLY-TV Ch. 4 Spokane).

†Decker—K04HB, Decker TV Translator Assn., Decker (KULR-TV Ch. 8 Billings).

†Deer Lodge—K09BF, Deer Lodge Community TV, Box 431 (KECI-TV Ch. 13 Missoula).

†Del Bonita—K05CZ, Del Bonita TV Club, Box 2295, Cut Bank (CFAC-TV-7 Ch. 7 Lethbridge, Alta.).

Del Bonita & surrounding community—Ch. 11, Del Bonita TV Club, Box 1111, Cut Bank (KRTV Ch. 3 Great Falls).

†Dell—K06FN, K11IN, Armstead, Dell, Horse Prairie TV Booster Club, Dell (KIFI-TV Ch. 8 Idaho Falls; KXLF-TV Ch. 4 Butte).

†Denton—K10HB, K12HP, Denton TV Assn., 1000 Lehman (KFBB-TV Ch. 5 Great Falls; KULR-TV Ch. 8 Billings).

†Dodson & Wagner—K10FC, K12GP, Phillips County TV Translator District, Box 614, Malta (KRTV Ch. 3 & KFBB-TV Ch. 5 Great Falls).

## VIDEO WEEK

The news service covering program sales & distribution, video cassettes, discs, pay-TV and allied new media.

Call 202-872-9200 for more information

†Dodson, Wagner & rural area—K08FS, Phillips County TV Translator District, see Dodson (KTVQ Ch. 2 Billings).

†Drummond, Hall, New Chicago & Willow Creek—K10HI, Drummond TV Tax District, Box 415, Drummond (KECI-TV Ch. 13 Missoula).

†Eagleton, Hopp, Illiad & Spring Coulee—K09EN, Export TV Assn., Big Sandy (KFBB-TV Ch. 5 Great Falls).

†E. Glacier—K10HK, K08IU, East Glacier TV Assn., Glacier (KRTV Ch. 3 Great Falls; CFAC-TV-7 Ch. 7 Lethbridge, Alta.).

†East Glacier Park—K13EJ, East Glacier TV Assn., see East Glacier (KFBB-TV Ch. 5 Great Falls).

†East Helena, Ft. William Henry Harrison, Helena & Lake Helena—K08GK, Garryowen Butte TV Inc., see Lewistown (KXLF-TV Ch. 4 Butte)—10-w.

†East Missoula & Upper Rattlesnake area—K11IJ, Eagle Communications Inc., 10889 Wilshire Blvd., Los Angeles, Cal. (KECI-TV Ch. 13 Missoula).

Edwards—See Black Butte.

†Ekalaka—K07EQ, K09BE, K13LN, Ekalaka Community TV Club, Ekalaka (KDIX-TV Ch. 2 Dickinson; KXGN-TV Ch. 5 Glendive; KHSD-TV Ch. 11 Lead).

†Elliston—K07KW, K10IJ, Elliston TV Group, Box 332, (KTVG Ch. 12 Helena; KXLF-TV Ch. 4 Butte)—25-w each.

Elmo—See Big Arm.

Elmo—See also Polson.

Emigrant & rural area—Ch. 57, Paradise Valley TV District, Rte. 1, Emigrant (KULR-TV Ch. 8 Billings)—100-w.

†Emigrant, Miner Basin & Paradise Valley—K05EH, K07JK, K10AH, Paradise Valley TV District, Route 1, Emigrant (KTVM Ch. 6 Butte; KULR-TV Ch. 8 Billings; KXLF-TV Ch. 4 Butte)—10-w each.

†Ennis, McAllister, Watkins & rural area SE of Ennis—K09KH, Eagle Communications Inc., see East Missoula (KTVM Ch. 6 Butte).

Ennis—See also Bear Creek Valley.

†Fairview & Sidney—K13IG, Richland TV Club, 119 4th Ave. SE, Sidney (KXGN-TV Ch. 5 Glendive)—10-w.

Fairview—See also Chinook.

†Fallon & Terry—K13IK, Prairie TV Club, Terry (KULR-TV Ch. 8 Billings)—10-w.

†Fallon Creek, Lame Jones, Plevna & Willard areas—K07FS, Plevna TV Booster Club, Plevna (KNDX Ch. 2 Dickinson). Requests CP to switch to Ch. 11.

Fargo Armells—See Bear Creek.

†Ferndale—K12LO, Swan Hill TV Inc., Big Fork (KPAX-TV Ch. 8 Missoula)—5-w. Requests CP to increase power to 10-w.

†Ferndale, Lakeside, Somers & Swan Valley—K06EL, Swan Hill TV Club Inc., Big Fork (KCFW-TV Ch. 9 Kalispell)—10-w.

Ferndale & Swan Lake—Ch. 5, Swan Hill TV Inc., Box 119, Big Fork (KSPS-TV Ch. 7 & KREM-TV Ch. 2 Spokane, Wash.)—10-w.

†Finley Point, Flathead Lake (W & S shore of) & Rollins—K60AL, Blacktail TV Tax District, see Big Arm (KRTV Ch. 3 Great Falls)—20-w.

†Fisher Ranch area—K11MS, K13MN, Thomas J. Fisher, Saco (KRTV Ch. 3 & KFBB-TV Ch. 5 Great Falls).

Flat Head Creek—See Clyde Park.

Flathead Lake—See Finley Point.

# Translators

## MONTANA—(Continued)

†Forsyth—K09BW, K11CB, Forsyth Community TV Relay System Inc., 690 Main, Forsyth (KTVQ Ch. 2 & KULR-TV Ch. 8 Billings).

†Forsyth—K07LO, Forsyth Community TV Relay System Inc., see Forsyth (KYUS-TV Ch. 3 Miles City).

†Forsyth & eastern rural area—K12LR, Forsyth TV Tax District, Box 214, Forsyth (KTVQ Ch. 2 Billings)—10-w.

†Forsyth rural area—K75CL, Harriscopes Bestg., Box 2512, Billings (KULR-TV Ch. 8 Billings)—20-w.

Forsyth rural area—See also Ashland.

†Forsyth (E & W rural area), Hammond Valley West, Lower Rosebud Creek & Rosebud area—K04FF, Forsyth Community TV Relay System Inc., see Forsyth (KULR-TV Ch. 8 Billings).

†Fort Benton—K07AL, K09NC, K13AC, Fort Benton TV Club, 1712 Franklin St. (KRTV Ch. 3 Great Falls; KTVG Ch. 12 Helena; KFBB-TV Ch. 5 Great Falls).

†Fortine & Rexford—K05GC, Rexford-Marston TV District, Box 92, Rexford (KPAX-TV Ch. 8 Missoula)—10-w.

†Fort Peck & Nashua—K73BN, K79AV, Valley County Television District 1, Box 311, Glasgow (KRTV Ch. 3 Great Falls; KXMD-TV Ch. 11 Williston)—100-w, 20-w.

†Fort Peck, Nashua & rural area—K75CT, Valley County Television District 1, see above (KFBB-TV Ch. 5 Great Falls)—100-w.

Fort William Henry Harrison—See E. Helena.

†Four Buttes & rural area (south)—K60BN, Klear Vu Television District, Box 686, Scobey (KXMD-TV Ch. 11 Williston, N.D.)—100-w.

†Galpin, Glasgow, King Springs & Tampico—K09HY, K11IA, K13IB, Valley County Television District 1, see Fort Peck (KRTV Ch. 3 Great Falls; KUMV-TV Ch. 8 & KXMD-TV Ch. 11 Williston)—10-w, 1-w, 1-w.

†Gateway area & Rexford area—K02AO, Channel 4 TV Inc., Eureka (KECI-TV Ch. 13 Missoula).

†Glacier, Liberty & Toole Counties—K74DW, K76AG, K78AH, East Butte TV Club Inc., Joplin (CFAC-TV-7 Ch. 7 Lethbridge, CHAT-TV Ch. 6 Medicine Hat & CFCN-TV-5 Ch. 13 Lethbridge, Alta.; KRTV Ch. 3 Great Falls)—100-w each. K78AH requests modification of license for LPTV authorization.

†Glacier, Toole & Liberty communities—K54AM, East Butte TV Club, see above (KFBB-TV Ch. 5 Great Falls)—1000-w.

†Glasgow & rural area—K07JG, Valley County Television District 1, see Fort Peck (KFBB-TV Ch. 5 Great Falls)—10-w.

Glasgow—See Galpin.

†Glendive—K13PL, Meyer Bestg. Co., 200-1/2 Fourth St., Bismarck, N.D. (KUMV-TV Ch. 8 Williston)—100-w.

†Glen Lake area—K07IK, K11EM, Pinkham Mountain TV Club, Eureka (KREM-TV Ch. 2 & KHQ-TV Ch. 6 Spokane)—1-w, 10-w.

†Grass Range—K07OZ, K11BR, K13BL, Grass Range TV Tax District, Box 124, Grass Range (KRTV Ch. 3 & KFBB-TV Ch. 5 Great Falls; KULR-TV Ch. 8 Billings)—10-w, 1-w, 1-w.

Hall—See Drummond.

Hammond Valley West—see Forsyth (E & W rural area).

\*Hardin, Crow Agency & rural area (north)—K06KF, Garryowen Corp., see Lewistown (KTVQ Ch. 2 Billings)—100-w.

†Harlem—K07BX, K12EQ, Harlem TV Club, Box 336 (KFBB-TV Ch. 5 & KRTV Ch. 3 Great Falls).

\*Harlem—K10LT, Harlem TV Club (CFAC-TV-7 Ch. 7 Lethbridge, Alta.).

†Harlowton—K10AX, K13BE, Harlowton TV Assn., Harlowton (KTVQ Ch. 2 & KULR-TV Ch. 8 Billings)—10-w each.

\*Harlowton, Two Dot & Martinsdale—K59CE, K61CE, Marlo TV Assn. (KTVQ Ch. 2 & KULR-TV Ch. 8 Billings)—100-w each.

†Havre—K09HZ, KFBB Corp. (KFBB-TV Ch. 5 Great Falls)—100-w.

†Haxby—K05CD, Valley TV Club Inc., see Fort Peck (KTVQ Ch. 2 Billings).

†Heart Butte—K08JB, K10KQ, K12KY, School District 1, Heart Butte (KFBB-TV Ch. 5 Great Falls; CFAC-TV-7 Ch. 7 Lethbridge, Alta.; KRTV Ch. 3 Great Falls).

†Heath & surrounding area—K55AJ, Garryowen Corp., see Lewistown (KTVQ Ch. 2 Billings)—10-w.

†Hebgen Dam Resort, Madison Arm, Summer Home area & West Yellowstone—K11JH, K13JN, West Yellowstone TV Translator District, West Yellowstone (KID-TV Ch. 3 & KIFI-TV Ch. 8 Idaho Falls).

†Helena—K10FI, KFBB Corp. (KFBB-TV Ch. 5 Great Falls)—100-w.

Helena—See also E. Helena.

†Heron, Noxon & Trout Creek—K08GU, K10HA, K12HO, Trout Creek, Heron & Noxon TV District, Box 1502, Noxon (KREM-TV Ch. 2, KXLY-TV Ch. 4 & KHQ-TV Ch. 6 Spokane)—10-w each.

†Hinsdale, Rock Creek & Vandalia—K07DI, Hinsdale TV Club, Hinsdale (KUMV-TV Ch. 6 Williston).

†Hinsdale & rural area N—K10JK, K13JO, Hinsdale TV Club, Hinsdale (KRTV Ch. 3 Great Falls; CKTV Ch. 2 Regina, Sask.)—10-w, 1-w.

†Hinsdale & Saco—K09BX, Phillips County TV Translator District, see Dodson (KTVQ Ch. 2 Billings).

†Hinsdale rural area & Saco—K06FI, K12FB, Phillips County TV Translator District, see Dodson (KFBB-TV Ch. 5 & KRTV Ch. 3 Great Falls).

†Hogeland & Turner—K66BZ, Big Flat TV Assn., Turner (KRTV Ch. 3 Great Falls)—100-w.

Hopp—See Eagleton.

†Horse Ranch area & Roy—K09CB, K11HN, Roy TV Tax District, Box 494, Roy (KFBB-TV Ch. 5 & KRTV Ch. 3 Great Falls).

†Hot Springs & rural area E—K05AH, Hot Springs TV Assn., Box 405 (KECI-TV Ch. 13 Missoula)—5-w.

Hot Springs—See also Bitterroot.

†Howard—K06JU, Forsyth TV Tax District, see Forsyth (KULR-TV Ch. 8 Billings)—10-w.

†Howard (rural community)—K10AJ, Howard TV Club, Route 2, Box 35, Forsyth (KTVQ Ch. 2 Billings).

\*Howard (rural community)—K12LN, Howard TV Club, see above (KULR-TV Ch. 8 Billings).

Hungry Horse—See Coram.

†Hysham—K11OS, K13PO, Treasurer County TV District, Hysham (KTVQ Ch. 2 & KULR-TV Ch. 8 Billings)—10-w each.

Illiad—See Eagleton.

Indian Butte—See Bear Creek.

†Jackson & rural area NW—K08GE, Jackson Booster Club, Jackson (KECI-TV Ch. 13 Missoula).

\*Joplin—K35AD, Garryowen Corp., see Lewistown (KTVQ Ch. 2 Billings)—1000-w.

†Joplin—K48AI, Garryowen Corp., see Lewistown (KRTV Ch. 3 Great Falls)—1000-w.

Jordan—See Black Butte.

†Judith Gap & North rural area—K04GN, K06GX, Judith Gap Translator District, Garnell (KULR-TV Ch. 8 & KTVQ Ch. 2 Billings)—10-w each.

†Kalispell—K29AA, Flathead Valley Community College, Box 1174, Kalispell (KSPS-TV Ch. 7 Spokane)—100-w.

King Springs—See Galpin.



- Lake Helena—See East Helena.
- Lake McDonald—See Coram.
- Lakeside—See Bigfork.
- †Lame Deer—K05BL, K13DF, Lame Deer Community TV Club, Lame Deer (KULR-TV Ch. 8 & KTVQ Ch. 2 Billings).
- Lame Deer—See also Ashland.
- Lame Deer—See also Castle Rock.
- Lame Jones—See Fallon Creek.
- †Lavina—K11MB, K13MR, Golden Valley Assn., No. 2 Translator District, Lavina (KTVQ Ch. 2 & KULR-TV Ch. 8 both Billings).
- Lebo Valley—See Big Elk Valley.
- †Lennep & Martinsdale—K10JZ, Martinsdale-Lennep TV Assn., Martinsdale (KTVM Ch. 6 Butte)—10-w.
- †Lennep, Martinsdale & Mud Creek area—K06AS, K12BB, Martinsdale-Lennep TV Assn., Martinsdale (KULR-TV Ch. 8 Billings; KXLF-TV Ch. 4 Butte).
- †Lewistown—K70EZ, K74BL, KFBB Corp., Havre (KFBB-TV Ch. 5 Great Falls; KULR-TV Ch. 8 Billings)—100-w each.
- †Lewistown—K13IX, Garryowen Corp., 3203 3rd Ave. N., Box 2557, Billings (KTVQ Ch. 2 Billings)—100-w.
- \*Lexington & Paradise Valley—K86BR, Paradise Valley Television District, c/o Ellery H. Merrell, Rte. 1, Emigrant (KULR-TV Ch. 8 Billings)—100-w. †
- Libby—K68AS, K70EW, K72AI, K75BV, K78AI, Libby Video Club, Box 856 (KSPS-TV Ch. 7 Spokane; KCFW-TV Ch. 9 Kalispell; KREM-TV Ch. 2, KXLY-TV Ch. 4 & KHQ-TV Ch. 6 Spokane)—20-w, 20-w, 20-w, 100-w, 20-w.
- Libby Dam Site Trailer Park—See Bobtail Creek.
- Libby Dam Site, Trailer Park—See also Pipe Creek.
- Liberty County—See Glacier County.
- †Livingston—K09CP, K11CW, K13DJ, Park Non-Profit TV Inc., Box 138, Livingston (KTVQ Ch. 2 Billings; KXLF-TV Ch. 4 Butte; KULR-TV Ch. 8 Billings).
- Livingston (eastern rural area)—See Big Timber.
- †Livingston & Paradise Valley—K55CF, K60BE, Paradise Valley Television District, see Emigrant (KXLF-TV Ch. 4 Butte; KTVQ Ch. 2 Billings)—100-w each.
- †Livingston & Paradise Valley—K63BV, Paradise Valley TV District, see above (KECI-TV Ch. 13 Missoula via KTVM Ch. 6 Butte)—100-w.
- †Lloyd—K13QR, Bear Paw TV Club, Lloyd (KRTV Ch. 3 Great Falls).
- †Lodge Grass—K10AO, K12AT, Lodge Grass TV Assn., Lodge Grass (KTVQ Ch. 2 & KULR-TV Ch. 8 Billings).
- †Lodgepole Creek, Northfork & Stevens Fork Creek—K10AU, Garfield TV Club, see Black Butte (KTVQ Ch. 2 Billings).
- †Loma—K07AM, K11AD, Loma TV Club, Loma (KRTV Ch. 3 & KFBB-TV Ch. 5 Great Falls).
- †Loring, Lovejoy, Whitewater & Wynot—K07IB, K11GX, K13DU, Phillips County TV Translator District, see Dodson (KFBB-TV Ch. 5 & KRTV Ch. 3 Great Falls; KTVQ Ch. 2 Billings).
- †Loring & Turner—K09JG, Phillips County TV Translator District, see Dodson (KRTV Ch. 3 Great Falls).
- †Loring & west area—K65AH, Phillips County TV Translator District, see Dodson (CJFB-TV Ch. 5 Swift Current, Sask.)—100-w. Requests CP to change principal community to Phillips County, Mont.
- Lovejoy—See Loring.
- †Lower Rosebud Creek rural community—K10ED, Lower Rosebud TV Club Inc., Forsyth (KTVQ Ch. 2 Billings)—10-w.
- Lower Rosebud Creek—See Forsyth (E & W rural area).
- Lynch Creek—See Burgess Lake.
- Madison Arm—See Hebgen Dam Resort.



5970 W. 60th Avenue  
 ARVADA, COLORADO 80003  
 303-423-1652  
 LPTV Transmitters • TV & FM Translators • Television Technology  
 Division • Wilkinson Radio Division • Satellite Technology Division

An International Company  
 Serving Radio and Television

- Madison Valley—See Bear Creek Valley.
- †Malta—K07IC, K75AW, Phillips County TV Translator District, see Dodson (KFBB-TV Ch. 5 Great Falls; KTVQ Ch. 2 Billings)—1-w, 100-w.
- †Malta, Strater & Wagner—K11IH, K13GP, Phillips County TV Translator District, see Dodson (KTVQ Ch. 2 Billings; KRTV Ch. 3 Great Falls).
- Martin City—See Coram.
- \*Martinsdale-Lennep—K09LW, Martinsdale-Lennep TV Assn., Martinsdale (KTVQ Ch. 2 Billings)—10-w.
- Martinsdale—See Lennep.
- Martinsdale—See also Checkerboard.
- McAllister—See Ennis.
- †McLeod & south rural area—K10KZ, K12LJ, Boulder TV Assn., Box 66, McLeod (KTVQ Ch. 2 & KULR-TV Ch. 8 Billings)—10-w each.
- Melville—See Big Timber.
- Mid Powder River—See Belle Creek.
- †Miles City—K06FE, Harriscoppe Bestg., see Forsyth (KULR-TV Ch. 8 Billings)—100-w.
- †Miles City—K10GF, Garryowen Corp., see Lewistown (KTVQ Ch. 2 Billings)—100-w.
- Miner Basin—See Emigrant.
- Mizpah—See Belle Creek.
- Montana Power Camp—See Cut Bank.
- Mud Creek—See Lennep.
- †Nashua—K77AY, Valley County Television District 1, see Fort Peck (KUMV-TV Ch. 8 Williston)—100-w.
- Nashua—See also Fort Peck.
- Niarada—See Bitterroot.
- Northfork—See Lodgepole Creek.
- North Montana Power Camp—See Cut Bank.
- Noxon—See Heron.
- †Olive—K05FQ, Mizpah TV Club, Newman Hall, Olive (KTVQ Ch. 2 Billings)—5-w.
- †Olney & Stryker—K11OA, Stillwater TV Assn., Olney (KXLY-TV Ch. 4 Spokane).
- \*Opheim—K13RE, Opheim Community Club, Opheim (KUMV-TV Ch. 8 Williston, N.D.)—10-w.
- †Otter, Quietus & Sayle, Mont. and Passaic, Wyo.—K06CD, Otter TV Assn., Otter (KULR-TV Ch. 8 Billings).
- Otter Creek—See Ashland.
- Otter Creek—See also Big Timber.
- †Paradise & Plains—K07CH, Plains-Paradise TV District, see Plains (KXLY-TV Ch. 4 Spokane)—10-w.
- †Paradise & Plains—K05GM, Plains-Paradise TV District, see Plains (KPAX-TV Ch. 8 Missoula)—10-w.
- Paradise Valley—See Emigrant.
- Paradise Valley—See also Livingston.
- †Peerless & Richland—K04AD, Peerless-Richland TV District, Peerless (KUMV-TV Ch. 8 Williston).



# Translators

## MONTANA—(Continued)

†**Philipsburg**—K07KX, K09LI, Philipsburg TV Tax District, Box 10, Philipsburg (KXLF-TV Ch. 4 Butte; KECI-TV Ch. 13 Missoula).

†**Phillips County**—K79AY, K82BL, Phillips County TV Translator District, see Dodson (KRTV Ch. 3 & KFBB-TV Ch. 5 Great Falls)—10-w, 100-w.

†**Pipe Creek, Bobtail Creek, Quartz Creek & Libby Dam Site Traller Park**—K10LL, Libby Video Club, see Bobtail Creek (KHQ-TV Ch. 6 Spokane, Wash.).

**Pipe Creek**—See Bobtail Creek.

†**Plains**—K11JP, Plains-Paradise TV District, Box 74, Paradise (KECI-TV Ch. 13 Missoula).

**Plains**—See also Paradise.

†**Plentywood**—K13LW, Plentywood Translator Corp., 114 N. Monroe (CKTV-TV Ch. 2 Regina).

†**Plevna**—K09IV, Plevna TV Booster Club, Plevna (KXGN-TV Ch. 5 Glendive).

**Plevna**—See also Fallon Creek.

†**Polaris & Upper Grasshopper Valley**—K07OC, Grasshopper TV Assn., Box 269, Dillon (KXLF-TV Ch. 4 Butte)—25-w.

†**Polaris & Upper Grasshopper Valley**—K09MY, Grasshopper TV Assn., see above (KTVM Ch. 6 Butte)—0.25-w.

†**Polson**—K07HG, K11HO, Polson TV Improvement Assn., Box 785, Polson (KECI-TV Ch. 13 & KPAX-TV Ch. 8 Missoula)—1-w, 10-w. K07HG requests CP to add St. Joseph's area & South Shore Bay to principal community.

**Polson, Rollins, Elmo & Dayton**—Ch. 10, Blacktail TV Tax District, see Elmo (KREM-TV Ch. 2 Spokane, Wash.)—5-w.

†**Pony**—K10HZ, Eagle Communications Inc., see East Missoula (KTVM Ch. 6 Butte).

†**Pony**—K07PQ, Pony Homecoming Club, Pony (KXLF-TV Ch. 4 Butte).

†**Poplar**—K13PZ, Poplar TV District, Box 1279, Poplar (KFBB-TV Ch. 5 Great Falls)—10-w.

**Porcupine Bench**—See Clyde Park.

†**Pump's Ranch**—K11NC, K13NX, David & Henry Pump, Two Dot (KTVQ Ch. 2 & KULR-TV Ch. 8 Billings).

**Quartz Creek**—See Bobtail Creek.

**Quartz Creek**—See also Pipe Creek.

**Quietus**—See Otter.

†**Resort area above Middle Fork of Gallatin River & resort area near mouth of West Fork of Gallatin River**—K07LE, K09LP, Big Sky Owners Assn. Inc., Big Sky (KXLF-TV Ch. 4 & KTVM Ch. 6 Butte)—5-w each.

**Rexford**—See Fortine.

**Rexford**—See also Gateway.

†**Richey**—K13JU, Richey TV District, Richey (KXGN-TV Ch. 5 Glendive).

**Richland**—See Peerless.

**Rock Creek**—See Hinsdale.

**Rock Springs**—See Circle.

**Rollins**—See Big Arm.

**Rollins**—See also Finley Point.

†**Rosebud**—K07HZ, Rosebud TV Club, Box 52 (KTVQ Ch. 2 Billings).

†**Rosebud & east rural area**—K07QK, Forsyth TV Tax District, see Forsyth (KTVQ Ch. 2 Billings)—10-w.

†**Rosebud & eastern rural area**—K09OK, Forsyth TV Tax District, see Forsyth (KULR-TV Ch. 8 Billings)—10-w.

**Rosebud area**—See Forsyth (E & W rural area).

†**Roundup**—K11FS, K13AN, Roundup TV Tax District, Courthouse (KTVQ Ch. 2 & KULR-TV Ch. 8 Billings)—10-w each. K11FS requests CP to switch to Ch. 9 & change primary station to KOUS-TV Ch. 4 Hardin.

**Roundup**—K06KX, Roundup TV Tax District, Courthouse, Roundup (KUED Ch. 7 Salt Lake City, Utah)—10-w.

**Roy (rural area E)**—See Bear Creek.

**Roy**—See also Horse Ranch.

\***Russell Point Ranch area**—K09OL, Russell Point TV, Russell Point Ranch (KTVQ Ch. 2 Billings).

†**Ryegate**—K06FU, K12HB, Golden Valley TV Assn. 1, Box 85 (KULR-TV Ch. 8 & KTVQ Ch. 2 Billings).

**Saco**—See Hinsdale.

**St. Mary**—See Babb.

†**St. Regis**—K06EP, K10HM, St. Regis TV Tax District, Box 85 (KECI-TV Ch. 13 Missoula; KXLY-TV Ch. 4 Spokane). K06EP holds CP for Ch. 5 (K05DS).

†**Salt Creek Community**—K10JF, K12JQ, Monument TV, Box 66, Hilger (KFBB-TV Ch. 5 & KRTV Ch. 3 Great Falls).

†**Sand Springs**—K13HK, Garfield TV Club, see Black Butte (KULR-TV Ch. 8 Billings).

**Santa Rita**—See Cut Bank.

**Sayle**—See Otter.

†**Scobey**—K13MA, Klear-Vu TV, Scobey (KUMV-TV Ch. 8 Williston)—5-w.

†**Scobey, Four Butte & rural area (south)**—K03DP, Klear-Vu TV, see above (KXMD-TV Ch. 11 Williston)—10-w.

†**Shelby**—K08DQ, K10EC, K12DI, Shelby TV Club Inc., 234 Main St. (KRTV Ch. 3 & KFBB-TV Ch. 5 Great Falls; CFAC-TV-7 Ch. 7 Lethbridge, Alta.).

**Sidney**—See Fairview.

**Silver Gate**—See Clarks Fork, Wyo.

†**Somers**—K07EN, K11KE, Blacktail TV Tax District, see Big Arm (KXLY-TV Ch. 4 & KREM-TV Ch. 2 Spokane)—10-w each.

**Somers**—See also Bigfork.

**Spring Coulee**—See Eagleton.

**Stacey**—See Broadus.

†**Stanford**—K07AV, K11AQ, Stanford TV Assn., Stanford (KRTV Ch. 3, KFBB-TV Ch. 5 Great Falls).

**Stevens Fork Creek**—See Lodgepole Creek.

**Strater**—See Malta.

**Stryker**—See Olney.

†**Sula**—K09AU, Sula TV Booster Club, Sula (KECI-TV Ch. 13 Missoula).

**Summer Home area**—See Hebgen Dam Resort.

**Sunburst**—See Border Field.

†**Superior**—K03DT, K11FF, Superior TV Booster Club, Box 547, Superior (KECI-TV Ch. 13 Missoula; KXLY-TV Ch. 4 Spokane).

**Swan Lake**—See also Ferndale.

**Sweetgrass**—See Border Field.

†**Tampico & rural area**—K69DN, Valley County Television District 1, see Fort Peck (KFBB-TV Ch. 5 Great Falls).

†**Tampico & rural areas**—K57AJ, Valley County Television District 1, see Fort Peck (KRTV Ch. 3 Great Falls)—100-w.

**Tampico**—See also Galpin.

†**Terry**—K11AA, Prairie TV Club, c/o Vaughn S. Goplen (KYUS-TV Ch. 3 Miles City). Requests CP for switch to Ch. 3.

†**Terry**—K08IK, Prairie TV Club, see above (KTVQ Ch. 2 Billings).

**Terry**—See also Circle.

Terry—See also Fallon.

†Thompson Falls & Thompson River area—K07FL, K09FQ, K11FQ, Thompson Falls TV District, Box 536, Thompson Falls (KREM-TV Ch. 2, KXLY-TV Ch. 4, KHQ-TV Ch. 6 Spokane)—10-w each.

Thompson River—See Thompson Falls.

†Toole—K72AM, East Butte TV Club, see Glacier (CFAC-TV-7 Ch. 7 Lethbridge).

Toole County—See Glacier.

†Townsend—K07EJ, K13KH, Townsend TV District, Box 578 (KRTV Ch. 3 Great Falls; KXLF-TV Ch. 4 Butte)—10-w each.

†Trident—K10BO, K13LX, Trident Community Club, Trident (KXLF-TV Ch. 4 & KTVM Ch. 6 Butte).

Trout Creek—See Heron.

†Troy—K08BG, K10AF, K12AA, Troy TV District, Troy (KREM-TV Ch. 2, KXLY-TV Ch. 4, KHQ-TV Ch. 6 Spokane)—10-w each.

Troy—Ch. 64, Troy TV District, Box 487, Troy (KSPS-TV Ch. 7 Spokane, Wash.).

†Turner—K60BV, K64BQ, Big Flat TV Assoc. (KFBB-TV Ch. 5 Great Falls; CFCN-TV-5 Ch. 13 Lethbridge, Alta.)—100-w each.

Turner—See also Hogeland.

Turner—See also Loring.

Two Dot—See Big Elk Valley.

Upper Grasshopper Valley—See Polaris.

†Upper Little Horn Valley & Wyola—K10CB, K13CF, Wyola Community TV Assn., Wyola (KTVM Ch. 2 & KULR-TV Ch. 8 Billings).

Upper Powder River—See Broadus.

Upper Powder River—See also Belle Creek.

Upper Rattlesnake—See East Missoula.

Upper Shields River—See Clyde Park.

†Valier—K09JN, K11GA, K13KA, Valier TV District, Valier (KFBB-TV Ch. 5 & KRTV Ch. 3 Great Falls; CFAC-TV-7 Ch. 7 Lethbridge, Alta.).

Vandalla—See Hinsdale.

Varney—See Bear Creek Valley.

†Virginia City—K07CU, Virginia City TV Booster Club, Box 3 (KXLF-TV Ch. 4 Butte).

†Virginia City—K10HL, Eagle Communications Inc., see East Missoula (KTVM Ch. 6 Butte).

†Volborg—K06AC, Stacey TV Club, Volborg (KULR-TV Ch. 8 Billings).

Wagner—See Dodson.

Wagner—See also Malta.

Watkins—See Ennis.

†Webster—K06IP, Baker TV Tax District, see Baker (KPSD-TV Ch. 13 Eagle Butte)—10-w.

†Weeksville—K66AC, Plains-Paradise TV District, Paradise (KXLY-TV Ch. 4 Spokane)—100-w.

Weeksville—See also Burgess Lake.

West Butte—See Border Field.

†West Glacier—K07IT, K12LU, Desert Mtn. TV Assn., West Glacier (KXLY-TV Ch. 4 & KREM-TV Ch. 2 Spokane). K07IT holds CP to add Coram, Martin City & Hungry Horse to principal community & increase power to 5-w.

West Glacier—See also Coram.

West Yellowstone—See Hebgen Dam Resort.

†White Sulphur Springs—K07NU, K09MH, K11MP, K13OP, Tru Vue TV Assn. Inc., Box 421, Sulphur Springs (KTVM Ch. 6 & KXLF-TV Ch. 4 Butte; KFBB-TV Ch. 5 & KRTV Ch. 3 Great Falls)—10-w each.

## VIDEO WEEK

An invaluable news service for video programmers, distributors and suppliers.

Call 202-872-9200 for information

†White Sulphur Springs—K57CX, Tru-View TV Assn. Inc., Box 421, White Sulphur Springs (KRMA-TV Ch. 6 Denver).

Whitewater—See Loring.

Willard—See Fallon Creek.

Willow Creek—See Drummond.

Wilsall—See Clyde Park.

†Winifred & rural area—K07OA, K11NH, Winifred TV Tax District, Box 803, Winifred (KRTV Ch. 3 & KFBB-TV Ch. 5 both Great Falls).

†Winnett—K10DA, K12FD, Winnett Community TV System, Tax District 1, Winnett (KTVM Ch. 2 & KULR-TV Ch. 8 Billings).

†Wise River—K09IN, Wise River TV Booster Assn., Wise River (KXLF-TV Ch. 4 Butte).

†Wolf Point—K04QF, K06AV, K13FP, Wolf Point TV District, Box 276 (KXMD-TV Ch. 11 & KUMV-TV Ch. 8 Williston; CKTV Ch. 2 Regina).

†Wolf Point—K55BX, Poplar TV District, see Poplar (KFBB-TV Ch. 5 Great Falls)—100-w.

Wynot—See Loring.

Wyola—See Upper Little Horn Valley.

Zurich—See Chinook.

## NEBRASKA

†Ainsworth—K09FH, K11KW, K13EH, City of Ainsworth, c/o City Clerk (KHAS-TV Ch. 5 Hastings; KOLN-TV Ch. 10 Lincoln; KCNA-TV Ch. 8 Albion)—1-w, 10-w, 10-w.

†Arnold—K13LF, Arnold Chamber of Commerce, Box 395 (KGIN-TV Ch. 11 Grand Island).

†Atkinson—K02GR, K04EX, K12EX, City of Atkinson, c/o City Clerk (KOLN-TV Ch. 10 Lincoln; KTIV Ch. 4 & KCAU-TV Ch. 9 Sioux City)—10-w each.

†Bassett—K56AJ, Amataro Group Inc., Box 220, Kearney (KCNA-TV Ch. 8 Albion)—100-w.

†Bassett—K13PB, City of Bassett, Box 544, Bassett (KPRY-TV Ch. 4 Pierre)—10-w.

†Baxter Cattle Co. Ranch—K13PJ, Baxter Cattle Co., 4461 W. Capital Ave., Grand Island (KPRY-TV Ch. 4 Pierre).

†Beatrice—K80CP, Nebraska ETV Commission, 1800 N. 33rd St., Box 83111, Lincoln (KUON-TV Ch. 12 Lincoln)—20-w.

†Beatrice—K23AA, Nebraska ETV Commission, see above (KUON-TV Ch. 12 Lincoln)—1000-w.

†Beaver Lake area—K72DP, Beaver-Valentine TV Inc., 148 N. Main St., Valentine (KNOP-TV Ch. 2 North Platte)—100-w.

†Benkelman—K12HQ, Nebraska ETV Commission, see Beatrice (KPNE-TV Ch. 9 North Platte)—10-w.

Big Springs—See Julesburg, Colo.

†Blair—K68AV, Nebraska ETV Commission, see Beatrice (KUON-TV Ch. 12 Lincoln)—10-w.

†Broken Bow—K09GW, Broken Bow Jr. Chamber of Commerce, Box 488, Broken Bow (KNOP-TV Ch. 2 North Platte)—10-w.

†Broken Bow—K04CV, Broken Bow Jr. Chamber of Commerce, see above (KGIN-TV Ch. 11 Grand Island)—10-w.

†Broken Bow—K06EY, Broken Bow Jr. Chamber of Commerce TV Translator Committee, see above (KHGI-TV Ch. 13 Kearney).

# Translators

## NEBRASKA—(Continued)

†Burwell—K02CF, K09IK, City of Burwell, Burwell (KGIN-TV Ch. 11 Grand Island; KHAS-TV Ch. 5 Hastings).

†Cambridge—K25AG, Cornhusker TV Corp., 40th & W Sts., Lincoln (KGIN-TV Ch. 11 Grand Island)—100-w.

†Center—K12GL, Village of Center, Center (KTIV Ch. 4 Sioux City).

†Chadron & Chadron Area Housing Development—K06JC, Nebraska ETV Commission, see Beatrice (KTNE-TV Ch. 13 Alliance)—10-w.

Chadron Area Housing Development—see Chadron.

†Chambers—K02GS, Chambers TV Committee, Chambers (KOLN-TV Ch. 10 Lincoln).

Chappell—See Julesburg, Colo.

†Cody—K09IX, Village of Cody, Cody (KDUH-TV Ch. 4 Scottsbluff)—5-w.

\*Cody—K02JV, Village of Cody, see above (KPLO-TV Ch. 6 Reliance)—10-w.

†Columbus—K70CS, K72BT, K74CC, Community TV Assn. Inc. of Columbus, Box 445 (KETV Ch. 7, KMTV Ch. 3 Omaha; KOLN-TV Ch. 10 Lincoln)—10-w each.

†Cozad—K55AF, Cornhusker TV Corp., see Cambridge (KGIN-TV Ch. 11 Grand Island)—100-w.

\*Crawford & Fort Robinson State Park—K06KR, Nebraska ETV Commission (KTNE-TV Ch. 13 Alliance)—10-w.

†Crookston—K08BE, Village of Crookston, Crookston (KPLO-TV Ch. 6 Reliance).

†Culbertson—K12KI, Nebraska ETV Commission, see Beatrice (KPNE-TV Ch. 9 North Platte).

\*Culbertson—K02IU, Village of Culbertson, Village Clerk Office, Culbertson (KLOE-TV Ch. 10 Goodland)—10-w.

†Curtis—K10EZ, North Platte TV Inc., see Broken Bow (KNOP-TV Ch. 2 North Platte).

†Decatur—K66AR, Nebraska ETV Commission, see Beatrice (KXNE-TV Ch. 19 Norfolk)—10-w.

†Elgin, Elkhorn Valley, Neligh & Tilden—K83BF, KTIV Co., 10th & Grandview, Sioux City, Iowa (KTIV Ch. 4 Sioux City)—100-w.

†Elgin, Elkhorn Valley, Neligh & Tilden—K80BU, Forward of Iowa Inc., 7th & Douglas, Sioux City, Iowa (KCAU-TV Ch. 9 Sioux City)—100-w.

Elkhorn Valley—See Elgin.

†Falls City—K24AC, Nebraska ETV Commission, see Beatrice (KUON-TV Ch. 12 Lincoln)—1000-w.

†Gothenburg—K27AJ, Cornhusker TV Corp., see Cambridge (KGIN-TV Ch. 11 Grand Island).

†Hamlet & Palisade—K04HZ, Village of Palisade, Palisade (KLOE-TV Ch. 10 Goodland, Kan.)—10-w.

Harrison—Ch. 9, Harrison Men's Community Club, c/o Charles E. Mumby, Harrison (KIVV-TV Ch. 5 Lead)—5-w.

\*Hayes Center—K04JE, Hayes Center Community Club, Hayes Center (KLOE-TV Ch. 10 Goodland).

†Hershey, Sutherland & rural area—K07JX, Sutherland Chamber of Commerce, Box 338 (KGIN-TV Ch. 11 Grand Island).

†Inman & O'Neill—K74CL, Forward of Iowa Inc., see Elgin (KCAU-TV Ch. 9 Sioux City)—100-w.

†Inman & O'Neill—K77BO, KTIV TV Co. see Elgin (KTIV Ch. 4 Sioux City)—100-w.

†Kilgore—K09IW, Kilgore TV Committee, Box 26, Kilgore (KPLO-TV Ch. 6 Reliance).

†Lewellen—K07JI, K11KC, Village of Lewellen, Village Clerk (KNOP-TV Ch. 2 North Platte; KWNB-TV Ch. 6 Hayes Center).

†Lincoln—K57CZ, Cornhusker TV Corp., see Cambridge (KGIN-TV Ch. 11 Grand Island)—10-w.

Lincoln—Ch. 67, Neighborhood TV Co. Inc., Box 22073, Phoenix, Ariz. (KUSK Ch. 7 Prescott, Ariz. via satellite)—100-w.

†Long Pine—K12JG, City of Long Pine, Long Pine (KPRY-TV Ch. 4 Pierre)—10-w.

†Lynch—K10KU, K12LH, Lynch Community Club, Lynch (KTIV Ch. 4 Sioux Falls; KDLT Ch. 5 Mitchell).

Lynch—Ch. 2, Lynch Community Club, see above (KELO-TV Ch. 11 Sioux Falls, S.D.).

†McCook—K04CN, McCook Chamber of Commerce, Box 337 (KGIN-TV Ch. 11 Grand Island)—10-w.

†McCook—K13KB, Nebraska ETV Commission, see Beatrice (KLNE-TV Ch. 3 Lexington)—10-w.

†Merriman—K02JR, Village of Merriman, Merriman (KDUH-TV Ch. 4 Scottsbluff).

†Neligh—K70FF, Cornhusker TV Corp., see Cambridge (KOLN-TV Ch. 10 Lincoln)—100-w.

†Neligh—K65AT, Nebraska ETV Commission, see Beatrice (KXNE-TV Ch. 19 Norfolk)—10-w.

Neligh—See also Elgin.

Nenzel—See Y. H. Cattle Co. Ranch.

†Newport—K24AA, Cornhusker TV Corp. see Cambridge (KOLN-TV Ch. 10 Lincoln)—1000-w.

†Niobrara—K69BM, Nebraska ETV Commission, see Beatrice (KXNE-TV Ch. 19 Norfolk).

†Norfolk—K61AO, Chronicle Bcstg. Corp., 3501 Farnam St., Omaha (WOWT Ch. 6 Omaha)—100-w.

†Norfolk—K74CE, Forward of Iowa Inc., see Elgin (KCAU-TV Ch. 9 Sioux City)—100-w.

†Norfolk—K77BK, KTIV TV Co., see Elgin (KTIV Ch. 4 Sioux City)—100-w.

†Norfolk—K79CE, Medallion Bcstrs. Inc., Box 657, Sioux City, Iowa (KMEG Ch. 14 Sioux City)—100-w.

†North Platte—K04ED, City of North Platte, c/o Kenneth W. Huebner, City Hall, 211 W. 3rd St. (KGIN-TV Ch. 11 Grand Island)—10-w.

Omaha—Ch. 61, Neighborhood TV Co. Inc., see Lincoln (KUSK Ch. 7 Prescott, Ariz. via satellite)—100-w.

†O'Neill—K72DQ, Cornhusker TV Corp., see Cambridge (KOLN-TV Ch. 10 Lincoln)—100-w.

O'Neill—See also Inman.

†Ord—K02HJ, K04HI, City of Ord, 1917 O St., Box 153 (KHAS-TV Ch. 5 Hastings; KGIN-TV Ch. 11 Grand Island).

Palisade—See Hamlet.

†Pawnee City—K33AC, Nebraska ETV Commission, see Beatrice (KUON-TV Ch. 12 Lincoln)—1000-w.

†Stapleton—K12KW, Village of Stapleton, Box 86, Stapleton (KWNB-TV Ch. 6 Hayes Center).

†Stratton—K13NU, Nebraska ETV Commission, see Beatrice (KPNE-TV Ch. 9 North Platte).

Sutherland—See Hershey.

†Taylor—K09MC, Tibbs TV & Appliance, Box 147, Taylor (KHAS-TV Ch. 5 Hastings).

Tilden—See Elgin.

†Trenton—K04EG, Village of Trenton, c/o Village Clerk (KLOE-TV Ch. 10 Goodland).

†Trenton—K12KK, Nebraska ETV Commission, see Beatrice (KPNE-TV Ch. 9 North Platte).

†Valentine—K09IS, City of Valentine, c/o Mayor, 323 N. Main St. (KPLO-TV Ch. 6 Reliance).

†Valentine—K82AP, Beaver-Valentine TV, see Beaver Lake area (KNOP-TV Ch. 2 North Platte)—100-w.

†Valentine—K69AL, Cornhusker TV Corp., see Cambridge (KOLN-TV Ch. 10 Lincoln)—100-w.



5970 W. 60th Avenue  
ARVADA, COLORADO 80003  
303-423-1652

An International Company  
Serving Radio and Television

LPTV Transmitters • TV & FM Translators • Television Technology  
Division • Wilkinson Radio Division • Satellite Technology Division

- †Venango—K12AP, Venango Lions Club, Venango (KNOP-TV Ch. 2 North Platte).
- †Verdigre—K02BD, K06GM, K13CE, Village of Verdigre, c/o Village Clerk (KCAU-TV Ch. 9 Sioux City; KELO-TV Ch. 11 Sioux Falls; KTIV Ch. 4 Sioux City).
- †Verdigre—K10JW, Nebraska ETV Commission, see Beatrice (KMNE-TV Ch. 7 Bassett).
- †Wauneta—K04DN, K12GR, Village of Wauneta, Box 97 (KSNK Ch. 8 McCook; KLOE-TV Ch. 10 Goodland).
- †Wauneta—K69BN, Nebraska ETV Commission, see Beatrice (KPNE-TV Ch. 9 North Platte).
- †Wood Lake—K13AW, Citizens Group, Wood Lake (KPLO-TV Ch. 6 Reliance).
- \*Y. H. Cattle Co. Ranch & Nenzel—K08HP, Y. H. Cattle Co., Nenzel (KDUH-TV Ch. 4 Scottsbluff)—0.5-w.

## NEVADA

- \*Alamo & Ash Springs—K09SC, Pahrnagat Valley Television District, see below (KTNV-TV Ch. 13 Las Vegas).
- †Alamo, Ash Springs & Hiko—K02KF, Pahrnagat Valley Television District, Box 423, Alamo (KVBC Ch. 3 Las Vegas)—10-w.
- †Alamo, Ash Springs & Hiko—K04KH, K11PV, Pahrnagat Valley TV District, see above (both KSL-TV Ch. 5 Salt Lake City, Utah)—10-w, 1-w.
- †Alamo, Ash Springs, Hiko in Pahrnagat Valley & seasonal ranch facilities in Delamar Valley—K07QH, Pahrnagat Valley Television District, see above (KVBC Ch. 3 Las Vegas).
- †Area 6 Compound of ERDA Test Site—K45AA, K48AB, K52AC, Communications Engineering Inc., 3420 Spring Mountain Rd., Las Vegas (KTNV-TV Ch. 13, KLAS-TV Ch. 8 & KVBC Ch. 3 Las Vegas)—100-w each.
- †Area 12 & Ranier Mesa—K03BW, K10EH, K12DT, Herschel C. McKenzie, 4201 El Jardin, Las Vegas (KLAS-TV Ch. 8, KVBC Ch. 3, KTNV-TV Ch. 13 Las Vegas).
- †Area 12 Compound of ERDA Test Site—K35AA, K38AA, K41AA, Communications Engineering Inc., see Area 6 Compound (KTNV-TV Ch. 13, KLAS-TV Ch. 8 & KVBC Ch. 3 Las Vegas)—10-w each.
- †Area 23 Compound of ERDA Test Site—K02IE, K04IM, K06IT, Communications Engineering Inc., see Area 6 Compound (KVBC Ch. 3, KLAS-TV Ch. 8 & KTNV-TV Ch. 13 Las Vegas)—10-w each.
- †Area 51 Compound of ERDA Test Site—K06IU, K09MV, K11NI, Communications Engineering Inc., see Area 6 Compound (KVBC Ch. 3, KLAS-TV Ch. 8 & KTNV-TV Ch. 13 Las Vegas)—10-w each.
- Ash Springs—See Alamo.
- †Austin—K10KB, Austin TV Assn., Box 36 (KTVN Ch. 2 Reno)—5-w.
- †Austin—K06KD, Las Vegas Valley Bcstg. Co., see Ely (KVBC Ch. 3 Las Vegas)—10-w.
- †Austin—K12IX, Donrey of Nevada Inc., see Reno (KOLO-TV Ch. 8 Reno)—10-w.
- \*Babbitt—K53AU, Mineral Television District 1, Box 1485, Hawthorne (KQED Ch. 9 San Francisco, Cal.)—100-w.
- †Babbitt—K78CN, Mineral TV District 1, see above (KTVN Ch. 2 Reno)—20-w.
- \*Babbitt—K55BF, Mineral TV District 1, see above (KCRL Ch. 4 Reno)—100-w.
- †Babbitt & Hawthorne—K73BS, Mineral TV District 1, see Babbitt (KTVN Ch. 2 Reno)—100-w.
- Baker—See Garrison, Utah.
- †Battle Mountain—K11IY, K13JD, Battle Mountain TV District, Battle Mountain (KTVN Ch. 2 & KOLO-TV Ch. 8 Reno)—10-w each.

- †Beatty—K04JK, K12JM, Beatty TV Maintenance District, County of Nye, Box 65 (KVBC Ch. 3 & KLAS-TV Ch. 8 Las Vegas).
- †Beatty—K07PM, Beatty TV Maintenance District, see above (KTNV-TV Ch. 13 Las Vegas).
- \*Beowawe—K78DC, Elko TV District, Box 1132, Elko (KOLO-TV Ch. 8 Reno)—100-w.
- †Beowawe & Crescent Valley—K04GD, K12HY, Eureka County TV Tax District No. 2, Eureka (KTVN Ch. 2 & KOLO-TV Ch. 8 Reno)—10-w each.
- †Beowawe & Crescent Valley—K09MN, Carlin TV District, see Carlin (KTVB Ch. 7 Boise)—10-w.
- †Bottle Creek, Kings River & Orovada—K60AP, Quinn River TV Maintenance District, Box 8, Orovada (KOLO-TV Ch. 8 Reno)—100-w.
- †Boulder City—K11DS, Boulder City, Box 367 (KTNV-TV Ch. 13 Las Vegas).
- Boulder City—Ch. 65, Boulder City, 900 Arizona St., Boulder City (KTNV-TV Ch. 13 Las Vegas)—100-w.
- Bunderville & Mesquite—Ch. 7, 9, 11, County of Clark, see Littlefield (KTNV-TV Ch. 13, KVBC Ch. 3 & KLAS-TV Ch. 8 Las Vegas)—10-w each.
- †Caliente—K09FL, K11CN, K13LV, Lincoln County TV District 1, Ursine (KLAS-TV Ch. 8, KVBC Ch. 3 & KTNV-TV Ch. 13 Las Vegas).
- †Caliente—K02JO, Lincoln County TV District 1, see above (KVVU-TV Ch. 5 Henderson-Las Vegas).
- †Caliente—K45AL, Lincoln County TV District, Box 216, Pioche (KLVX Ch. 10 Las Vegas).
- †Campton St. area (Ely), Mill & Murray Canyon area—K07DU, K09EA, K11EE, White Pine TV District No. 1, see Ely (KTVX Ch. 4, KUTV Ch. 2 & KSL-TV Ch. 5 Salt Lake City)—each 10-w.
- Campton St. areas—See also Ely.
- Campton St. areas—See also Murray Canyon.
- †Carlin—K13BB, K60AF, K62AE, Carlin TV District, Box 641 (KSL-TV Ch. 5 Salt Lake City; KVBC Ch. 3 Las Vegas; KOLO-TV Ch. 8 Reno)—10-w, 20-w, 20-w.
- †Carson City—K57CV, Page Enterprises, Box 11129, Reno (KAME-TV Ch. 21 Reno).
- †Carson City—K80BR, Circle L Inc., 1790 Vassar St., Reno (KCRL Ch. 4 Reno)—100-w.
- †Carson City & Washoe Valley—K10GS, Circle L Inc., see Carson City, above (KCRL Ch. 4 Reno)—10-w.
- †Carson City & Washoe Valley—K12GW, Washoe Empire, 4925 Energy Way, Reno (KTVN Ch. 2 Reno)—10-w.
- †Copper Canyon Mines & vicinity—K06FQ, Battle Mountain TV District, see Battle Mountain (KTVN Ch. 2 Reno)—10-w.
- †Cottonwood Cove—K06IV, K11NQ, K13OL, Don D. Tobey, Box 1000 (KTSP-TV Ch. 10 & KTVK Ch. 3 Phoenix; KLAS-TV Ch. 8 Las Vegas).
- Crescent Valley—See Beowawe.
- †Crystal Bay—K12HJ, Washoe Empire, see Carson City (KTVN Ch. 2 Reno)—5-w.
- †Crystal Bay—K06HK, Donrey of Nevada Inc., see Reno (KOLO-TV Ch. 8 Reno)—10-w.
- †Crystal Bay, Nev. and Meeks Bay & Rubicon Bay, Cal.—K60AS, Washoe Empire, see Carson City (KTVN Ch. 2 Reno)—100-w.

# Translators

## NEVADA—(Continued)

†Crystal Bay & Zephyr Cove—K58AO, Donrey of Nevada Inc., see Reno (KOLO-TV Ch. 8 Reno)—100-w.

Currant—See Duckwater.

Currant—See also Railroad Valley.

†Dayton—K06JK, K11OK, K13PD, Senior Citizens of Dayton, Nev. Inc, Box 163, Dayton (KOLO-TV Ch. 8, KCRL Ch. 4 & KTVN Ch. 2 Reno)—10-w each.

Deleamar Valley seasonal ranch facilities—See Alamo.

†Denio—K09GON, K10GB, K13IM, Red Point Community Club Inc., Trout Creek Ranch, Andrews, Ore. (KIVI-TV Ch. 6 Nampa; KBCI-TV Ch. 2 & KTVB Ch. 7 Boise).

Denio—Ch. 11, Red Point Community Club Inc., see above (KBCI-TV Ch. 2 Boise).

Duckwater, Currant & Railroad Valley—Ch. 6, 7, Railroad Valley General Improvement District, Duckwater (KTVN Ch. 2 Reno; KTVX Ch. 4 Salt Lake City, Utah)—10-w each.

\*Duckwater, Currant & Railroad Valley—K12MT, Railroad Valley General Improvement District, Duckwater (KVBC Ch. 3 Las Vegas)—10-w.

†Duckwater, Currant & Railroad Valley—K66BU, K55CR, Railroad Valley General Improvement District, Duckwater (KTVX Ch. 4 Salt Lake City, KTVN Ch. 2 Reno)—20-w each.

Duckwater—See also Railroad Valley.

†Eldorado Valley (South end)—K65AX, County of Clark, Clark County Board of Commissioners, Courthouse Annex, Las Vegas (KVBC Ch. 3 Las Vegas)—100-w.

†Elko—K72DX, K75CW, Elko TV District, see Beowawe (KTVB Ch. 7 Boise; KOLO-TV Ch. 8 Reno)—100-w each.

†Elko—K10JS, Washoe Empire, see Carson City (KTVN Ch. 2 Reno)—100-w.

†Ely—K51AD, K65AC, K70AT, K75AF, K80AI, White Pine TV District No. 1, Box 704 (KTVN Ch. 2 Reno; KLAS-TV Ch. 8 Las Vegas; KSL-TV Ch. 5, KUTV Ch. 2, KTVX Ch. 4 Salt Lake City)—20-w, 20-w, 10-w, 10-w, 10-w.

†Ely—K06HT, Washoe Empire, see Carson City (KTVN Ch. 2 Reno)—100-w.

†Ely—K67AL, White Pine TV District 1, Box 704, Ely (KLVX Ch. 10 Las Vegas)—20-w.

†Ely & McGill—K03DN, Donrey of Nevada Inc., see Reno (KOLO-TV Ch. 8 Reno)—10-w.

†Ely & McGill—K58BC, Las Vegas Valley Bcstg. Co., 723 S. Third St., Suite 1, Las Vegas (KVBC Ch. 3 Las Vegas)—100-w.

†Ely & McGill (Murray Canyon & Campton Street Areas)—K13NR, White Pine TV District 1, see Ely (KLVX Ch. 10 Las Vegas)—10-w.

Ely—See also Campton St. area.

†Empire—K10GG, K12HK, Gypsum Communications Co., U.S. Gypsum Co., Empire (KCRL Ch. 4 & KTVN Ch. 2 Reno).

†Eureka—K60AQ, K73AN, K76AF, K82BO, Eureka TV District, Eureka (KTVN Ch. 2 Reno; KUTV Ch. 2, KSL-TV Ch. 5 & KUTV Ch. 2 Salt Lake City)—100-w, 100-w, 10-w, 20-w.

\*Eureka—K57BU, Las Vegas Valley Bcstg. Co., see Ely (KVBC Ch. 3 Las Vegas)—100-w.

\*Eureka—K67AE, Eureka TV District, see Eureka (KOLO-TV Ch. 8 Reno)—20-w.

Eureka—See also Railroad Valley.

\*Eureka, Diamond Valley, Duckwater, Railroad Valley & Currant Creek—K63CH, Eureka TV District, see Eureka (KOLO-TV Ch. 8 Reno)—100-w.

†Fallon—K13QV, Circle L Inc., 1790 Vassar St., Reno (KCRL Ch. 4 Reno)—10-w.

†Fish Lake Valley—K64AE, K71AX, Fish Lake Valley TV District, Box 10, Dyer (KTVN Ch. 2 & KOLO-TV Ch. 8 Reno)—20-w, 10-w.

†Fish Lake Valley—K55CG, Fish Lake Valley Television District, see above (KCRL Ch. 4 Reno)—20-w.

†Gabbs—K11IX, K13JB, Basic Inc., Box 4 (KTVN Ch. 2, KCRL Ch. 4 Reno).

Glendale—See Overton.

†Golconda & Paradise Valley—K64AD, K66AG, Humboldt County TV Maintenance Board, Box 52, Bridge St., Winnemucca (KTVN Ch. 2 & KOLO-TV Ch. 8 Reno)—20-w, 100-w.

†Golconda, Paradise Valley & Winnemucca—K72BO, K74BH, Humboldt County TV Maintenance Board, see Golconda, above (KTVB Ch. 7, KBCI-TV Ch. 2 Boise)—10-w each.

†Goldfield—K07NW, K10EX, K13OD, Goldfield TV District, Box 505, Goldfield (KCRL Ch. 4, KOLO-TV Ch. 8 & KTVN Ch. 2 Reno).

†Goodsprings—K02FM, Clark County School District, 2832 E. Flamingo Rd., Las Vegas (KLVX Ch. 10 Las Vegas).

Hawthorne—Ch. 50, Mineral Television District 1, see Babbitt (KQED Ch. 9 San Francisco, Cal.)—100-w.

†Hawthorne—K70AB, K80AH, Mineral TV District 1, see Babbitt (KCRL Ch. 4 & KOLO-TV Ch. 8 Reno)—100-w each.

†Henderson—K60AN, KLAS Inc., 150 W. Brambleton Ave., Norfolk, Va. (KLAS-TV Ch. 8 Las Vegas)—10-w.

Hiko—See Alamo.

Hiko in Pahrnagat Valley—See Alamo.

†Hot Creek Valley & Stone Cabin Valley—K09JC, Joe B. Fallini Jr., Twin Springs Via Tonopah (KOLO-TV Ch. 8 Reno).

†Imlay—K62BI, Humboldt County TV Maintenance Board, see Golconda (KCRL Ch. 4 Reno)—20-w.

†Imlay—K66AF, Humboldt County TV Maintenance Board, see Golconda (KOLO-TV Ch. 8 Reno)—20-w.

†Independence Valley—K04HJ, K12JS, Tuscarora TV, Spanish Ranch, Tuscarora. (KBCI-TV Ch. 2 Boise; KIVI Ch. 6 Nampa)—1-w, 10-w. K04HJ holds CP to change principal community to Tuscarora & increase power to 10-w.

†Indian Springs—K04JY, K06KE, Indian Springs Civic Assn., Box 347, Indian Springs (KLAS-TV Ch. 8 & KTNV-TV Ch. 13 Las Vegas).

†Indian Springs—K09PT, K11QA, Indian Springs Civic Assn., see above (KVVU-TV Ch. 5 Henderson & KVBC Ch. 3 Las Vegas).

†Indian Springs—K07JC, Clark County School District, see Goodsprings (KLVX Ch. 10 Las Vegas).

†Kings River—K04GA, Quinn River TV Maintenance District, see Bottle Creek (KTVB Ch. 7 Boise).

Kings River—See also Bottle Creek.

†Kings & Quinn Rivers Crossing—K10HJ, Quinn River TV Maintenance District, see Bottle Creek (KBCI-TV Ch. 2 Boise)—5-w.

\*Las Vegas—K27AF, Las Tres Campanas Television (KWEX-TV Ch. 41 San Antonio, Tex. & KMEX-TV Ch. 34 Los Angeles, Cal.)—1000-w.

Las Vegas—Ch. 55, Neighborhood TV Co. Inc., Box 22073, Phoenix, Ariz. (KUSK Ch. 7 Prescott, Ariz. via satellite)—100-w.

Littlefield & adjacent area—Ch. 36, Ch. 39, County of Clark, Clark County Board of Commissioners, c/o George Albright, 200 E. Carson, Las Vegas (KLAS-TV Ch. 8 & KTNV-TV Ch. 13 Las Vegas)—20-w.

†Logandale, Moapa area & Overton—K72DH, Moapa Valley TV Maintenance District, Overton (KSL-TV Ch. 5 Salt Lake City)—20-w.

Logandale—See also Overton.

†Lovell—K70AY, K75CD, K78CJ, Pershing County TV Tax District, 735 Cornell Ave. (KOLO-TV Ch. 8, KCRL Ch. 4 & KTVN Ch. 2 Reno)—20-w, 20-w, 100-w.

†Lund & Preston—K08CB, K10BU, K12DE, White Pine TV District 1, see Ely (KTVX Ch. 4, KUTV Ch. 2 & KSL-TV Ch. 5 Salt Lake City)—10-w each.



## COMMUNICATIONS DAILY

We're on the job when you are — with daily briefings of activities in the electronic communications field.

For more information call: 202-872-9200

†Lund & Preston—K49AM, White Pine Television District 1, Box 704, Ely (KLVX Ch. 10 Las Vegas)—100-w.

†Lund & Preston—K53AN, White Pine Television District 1, see Ely (KLAS-TV Ch. 8 Las Vegas)—20-w.

Lund & Preston—Ch. 3, 6, White Pine TV District 1, see Ely (KLAS-TV Ch. 8 & KLVX Ch. 10 Las Vegas)—10-w each.

†Luning & Mina—K05AF, K10GT, K76CP, Mineral TV District No. 1, Box 1485, Hawthorne (KOLO-TV Ch. 8, KTVN Ch. 2 & KCRL Ch. 4 Reno)—1-w, 10-w, 20-w.

Luning—See also Mina.

†Manhattan—K06KQ, K10LQ, County of Nye, Box 153, Tonopah (KOLO-TV Ch. 8 & KTVN Ch. 2 Reno)—10-w each.

Manhattan—K12MW, County of Nye, Box 153, Tonopah (KCRL Ch. 4 Reno)—10-w.

†McDermitt—K04AK, K10BE, Quinn River TV Maintenance District, see Bottle Creek (KTVB Ch. 7 & KBCI-TV Ch. 2 Boise)—10-w, 5-w.

†McDermitt—K12LE, Quinn River TV Maintenance District, see Bottle Creek (KIVI-TV Ch. 6 Nampa, Ida.)—5-w.

McGill—See Ely.

†Mercury—K06CR, K10EI, K12DS, Herschel C. McKenzie, see Area 12 (KTNV-TV Ch. 13, KVBC Ch. 3 & KLAS-TV Ch. 8 Las Vegas).

Mesquite—See Bunderville.

†Mesquite (Virgin Valley)—K02FN, Clark County School District, see Goodsprings (KLVX Ch. 10 Las Vegas)—10-w.

Mill—See Campton St. area.

Mina & Luning—Ch. 67, Mineral Television District 1, see Babbitt (KQED Ch. 9 San Francisco, Cal.)—20-w.

Mina—See also Luning.

Moapa area—See Logandale.

Moapa Valley—See Overton.

†Mountain City—K09KU, K13LJ, Mountain City TV Assn. Inc., Mountain City (KBCI-TV Ch. 2 & KTVB Ch. 7 Boise).

†Mountain City—K11PE, Mountain City TV Assn. Inc., see above (KIVI Ch. 6 Nampa, Ida.).

Muddy River area (upper)—See Overton.

Murray Canyon—See Ely.

Murray Canyon—See also Campton St. area.

†Murray Canyon & Campton St. areas in Ely & McGill—K56AC, White Pine TV District 1, see Ely (KLAS-TV Ch. 8 Las Vegas)—100-w.

†Nevada Test Site—K72BP, K76BI, K80BF, Herschel C. McKenzie, see Area 12 (KTNV-TV Ch. 13, KLAS-TV Ch. 8 & KVBC Ch. 3 Las Vegas)—100-w each.

†North Steptoe Valley—K61AQ, White Pine TV District 1, see Ely (KSL-TV Ch. 5 Salt Lake City)—100-w.

†Oasis Valley—K09OB, K11OQ, Beatty TV Maintenance District, County of Nye, see Beatty (KLAS-TV Ch. 8 & KVBC Ch. 3 Las Vegas)—10-w each.

†Oasis Valley—K13PK, Beatty TV Maintenance District, County of Nye, see Beatty (KTNV-TV Ch. 13 Las Vegas)—10-w.

†Orovada—K06CT, K13EN, Quinn River TV Maintenance District, see Bottle Creek (KBCI-TV Ch. 2 & KTVB Ch. 7 Boise). Hold CPs for 5-w each.

Orovada—See also Bottle Creek.

\*Overton, Logandale, Glendale & Moapa area—K66CB, Moapa Valley TV Maintenance District, Box 553, Overton (KTVX Ch. 4 Salt Lake City, Utah)—20-w.

†Overton (Moapa Valley)—K02FJ, Clark County School District, see Goodsprings (KLVX Ch. 10 Las Vegas)—10-w.

Overton—See also Logandale.

†Overton & upper Muddy River area—K07IJ, K09IT, K11JL, K76CV, Moapa Valley TV Maintenance District, see Logandale (KTNV-TV Ch. 13, KLAS-TV Ch. 8, KVBC Ch. 3 Las Vegas; KVVU-TV Ch. 5 Henderson).

†Owyhee—K11LI, K13LQ, Owyhee TV Assn., Box 97 (KTVB Ch. 7 & KBCI-TV Ch. 2 Boise).

†Pahrump—K53AE, Communications Engineering Inc., see Area 6 Compound (KLVX Ch. 10 Las Vegas)—100-w.

†Pahrump—K42AA, K44AA, K49AB, K51AC, Communications Engineering Inc., see Area 6 Compound (KTNV-TV Ch. 13, KVBC Ch. 3 & KLAS-TV Ch. 8 Las Vegas; KVVU-TV Ch. 5 Henderson)—100-w each.

†Pahrump (northern portion)—K06JP, K07PN, K09OE, K11OV, K13PQ, Communications Engineering Inc., see Area 6 Compound (KLVX Ch. 10 Las Vegas; KVVU-TV Ch. 5 Henderson; KLAS-TV Ch. 8, KVBC Ch. 3 & KTNV-TV Ch. 13 Las Vegas)—10-w each.

†Panaca—K04HF, K06DM, K07CM, Lincoln County TV District 1, see Caliente (KTNV-TV Ch. 13, KLAS-TV Ch. 8, KVBC Ch. 3 Las Vegas).

†Panaca—K55AO, White Pine TV District 1, see Ely (KLVX Ch. 10 Las Vegas)—100-w.

†Panaca—K61AW, Lincoln County TV District 1, see Caliente (KVVU-TV Ch. 5 Henderson)—100-w.

†Paradise Valley—K09MM, K11MU, Humboldt County TV Maintenance Board, see Golconda (KBCI-TV Ch. 2 & KTVB Ch. 7 Boise)—5-w each.

Paradise Valley—See also Golconda.

†Piocche—K03CM, K09FJ, K11IV, Lincoln County TV District 1, see Caliente (KVBC Ch. 3, KLAS-TV Ch. 8 & KTNV-TV Ch. 13 Las Vegas).

Piocche—Ch. 45, Lincoln County TV District 1, see Caliente (KLVX Ch. 10 Las Vegas).

†Piocche—K13PU, Lincoln County TV District 1, see Caliente (KVVU-TV Ch. 5 Henderson-Las Vegas).

Preston—See Lund.

Quinn River—See Kings River.

\*Railroad Valley, Duckwater, Currant & Eureka—K49AN, Duckwater Shoshone Tribe, Box 68, Duckwater (KLVX Ch. 10 Las Vegas)—100-w.

Railroad Valley—See also Duckwater.

Ranier Mesa—See Area 12.

†Redhouse area & Valmy—K63BH, K65BL, K69CC, Humboldt County, see Golconda (KTVB Ch. 7 Boise, Ida.; KOLO-TV Ch. 8 & KTVN Ch. 2 Reno)—100-w each.

\*Reno—K55DP, Leslie Alan Williams, 1001 North Rd., Belmont, Cal. (WRBV Ch. 65 Vineland, N.J. via Westar II)—100-w.

†Reno (shadow area)—K11JN, Donrey of Nevada Inc., Box 1359, Fort Smith, Ark. (KOLO-TV Ch. 8 Reno)—10-w.

\*Reno, Stead & Sun Valley—K05HD, Washoe County School District, 425 E. Ninth St., Reno (KVIE Ch. 6 Sacramento-Stockton, Cal.)—10-w.

\*Round Mountain—K09OG, K11OT, †K13PR, Smokey Valley TV District, see Smokey Valley (KCRL Ch. 4, KTVN Ch. 2 & KOLO-TV Ch. 8 Reno)—10-w each. K09OG & K11OT request modification of CPs to change primary stations to KTVN Ch. 2 & KCRL Ch. 4 Reno, respectively.



# Translators

## NEVADA—(Continued)

- Ruth—K03DS, K07DV, K09DW, K11ED, White Pine TV District No. 1, see Ely (KLAS-TV Ch. 8 Las Vegas; KTVX Ch. 4, KUTV Ch. 2 & KSL-TV Ch. 5 Salt Lake City).
- †Ruth—K13NQ, White Pine TV District 1, see Ely (KLVX Ch. 10 Las Vegas)—10-w.
- †Ryndon & Starr Valley—K02KS, Elko TV District, see Beowawe (KOLO-TV Ch. 8 Reno).
- †Schurz—K10JD, K12JN, Walker River Paiute Tribe, Walker River Indian Reservation, Schurz (KCRL Ch. 4 & KTVN Ch. 2 Reno)—5-w each.
- †Searchlight—K04IP, K07OF, County of Clark, Clark County Board of Commissioners, see Eldorado Valley (KLAS-TV Ch. 8, KVBC Ch. 3 Las Vegas).
- †Searchlight—K02II, County of Clark, Clark County Board of Commissioners, see Eldorado Valley (KTNV-TV Ch. 13 Las Vegas).
- †Silver Peak—K05BV, Silver Peak TV District, Box 102, Silver Peak (KOLO-TV Ch. 8 Reno).
- \*Silver Peak—K11NG, K13OA, Silver Peak TV District, see above (KTVN Ch. 2 & KCRL Ch. 4 Reno).
- †Silver Springs—K10JC, K12LG, American Legion, Post 13, 1101 Ninth St. (KCRL Ch. 4 & KTVN Ch. 2 Reno).
- †Smith—K10HQ, K12IT, Smith Valley Rotary Club, Walker Community Box 37, Coleville, Cal. (KCRL Ch. 4 & KTVN Ch. 2 Reno)—10-w, 5-w.
- †Smith & Smith Valley—K05GD, Smith Valley Rotary Club, see above (KOLO-TV Ch. 8 Reno)—10-w.
- Smith Valley—See Smith.
- †Smokey Valley—K05CO, Smokey Valley TV District, Smokey Valley Maintenance Station, Round Mountain (KOLO-TV Ch. 8 Reno)—10-w.
- †Smokey Valley—K66BJ, Smokey Valley TV District, see above (KOLO-TV Ch. 8, KCRL Ch. 4 & KTVN Ch. 2 Reno).
- \*Smokey Valley—K62AX, Smokey Valley TV District, see above (KCRL Ch. 4 & KTVN Ch. 2 Reno).
- †Spring Creek Mobile Home Park—K12MS, Elko TV District, see Beowawe (KTVB Ch. 7 Boise).
- †Starr Valley—K04JR, Elko TV District, see Beowawe (KTVB Ch. 7 Boise)—10-w.
- Stone Cabin Valley—See Hot Creek Valley.
- †Tuscarora—K13PC, Washoe Empire, see Carson City (KTVN Ch. 2 Reno)—10-w.
- †Ursine—K02EG, K09FK, K13LU, Lincoln County TV District 1, see Caliente (KVBC Ch. 3, KLAS-TV Ch. 8 & KTNV-TV Ch. 13 Las Vegas).
- †Ursine—K11OW, Lincoln County TV District 1, see Caliente (KVVU-TV Ch. 5 Henderson-Las Vegas).
- Ursine—Ch. 45, Lincoln County TV District, see Caliente (KLVX Ch. 10 Las Vegas).
- Valmy—See Redhouse area.
- †Verdi—K06GB, K10GP, K12HI, Washoe County TV Tax District, Box 78 (KOLO-TV Ch. 8, KTVN Ch. 2, KCRL Ch. 4 Reno)—10-w each.
- †Victoria Mines—K12KO, White Pine TV District 1, see Ely (KSL-TV Ch. 5 Salt Lake City).
- †Victoria Mines—K08IY, K10KL, White Pine TV District 1, see Ely (KUTV Ch. 2 & KTVX Ch. 4 Salt Lake City).
- Virgin Valley—See Mesquite.
- Washoe Valley—See Carson City.
- †Weed Heights—K72AA, K75BD, K78DB, Lyon County, Box G, Yerington (KOLO-TV Ch. 8, KCRL Ch. 4 & KTVN Ch. 2 Reno)—20-w each.
- †Wells—K08IO, Washoe Empire, see Carson City (KTVN Ch. 2 Reno).

- †Winnemucca—K55CX, Humboldt County, Box 352, Bridge St., Winnemucca (KCRL Ch. 4 Reno)—100-w.
- †Winnemucca—K70EY, K76AB, K78BA, K80CU, Humboldt County TV Maintenance Board, see Golconda (KTVB Ch. 7 Boise; KOLO-TV Ch. 8 Reno; KBCI-TV Ch. 2 Boise; KTVN Ch. 2 Reno)—100-w each.
- †Winnemucca—K07KH, Washoe Empire, see Carson City (KTVN Ch. 2 Reno).
- †Winnemucca—K69BJ, Humboldt County Quinn River Area, Court House, Bridge St., Box 352, Winnemucca (KOLO-TV Ch. 8 Reno)—20-w.
- Winnemucca—See also Golconda.
- †Yerington—K06KC, K11PH, K13QS, Lyon County, 31 S. Main St., Yerington (KOLO-TV Ch. 8, KTVN Ch. 2 & KCRL Ch. 4 Reno)—10-w.
- †YP Ranches—K09LX, K13MU, Petan Co., Tuscarora (KBCI-TV Ch. 2 & KTVB Ch. 7 Boise)—5-w each.
- Zephyr Cove—See Crystal Bay.

## NEW HAMPSHIRE

- †Claremont—W02AC, W06AC, W10AC, W12AF, Claremont TV Inc., Claremont (WENH Ch. 11 Durham; WCAX-TV Ch. 3 Burlington; WMTW-TV Ch. 8 Poland Spring).
- †Conway & N. Conway—W70BD, U. of N.H., N.H. Network, Box Z, Durham (WENH Ch. 11 Durham)—100-w.
- †Lebanon, N.H. & White River Junction, Vt.—W65AM, WNNE Inc. (WNNE-TV Ch. 31 Hartford)—100-w.
- †Lincoln & N. Woodstock—W59AB, U. of N.H., see Conway (WENH Ch. 11 Durham)—100-w.
- Manchester—Ch. 69, Regional TV Inc., Columbil Dr., Office 12, Amherst (WQTV Ch. 68 Boston)—100-w.
- North Conway—See Conway.
- North Woodstock—See Lincoln.
- Plainfield—See Hartland, Vt.

## NEW JERSEY

- North Bergen County—W28AB, Affiliated Communications Corp., 333 Jericho Turnpike, Jericho, N.Y. (WWHT Ch. 68 New York-Newark)—100-w.

## NEW MEXICO

- †Abiquiu rural area—K02HU, K09LY, Abiquiu Village TV Assn., General Delivery, Abiquiu (KNME-TV Ch. 5 & KOB-TV Ch. 4 Albuquerque).
- †Abiquiu & rural area—K11MH, Abiquiu Valley TV Assn., Box 63, Abiquiu (KOAT-TV Ch. 7 Albuquerque).
- †Alamogordo—K69AC, Alamogordo Evening Lions Club, Alamogordo (KOB-TV Ch. 4 Albuquerque)—100-w.
- †Alamogordo—K63CD, Sara Diaz Warren, 6200 Valeria, El Paso, Tex. (KCIK Ch. 14 El Paso).
- \*Alamogordo & Holloman AFB—K65CG, New Mexico Bcstg. Co., 1414 Coal Ave. SW, Albuquerque (KGGM-TV Ch. 13 Albuquerque)—100-w.
- †Alamogordo & Holloman AFB—K73CG, KOAT-TV Inc., see Forrest (KOAT-TV Ch. 7 Albuquerque)—100-w.
- †Alamogordo & Holloman AFB—K71CH, Portal Communications Inc., Box 1799, El Paso (KDBC-TV Ch. 4 El Paso)—100-w.
- †Alamogordo & Holloman AFB—K75CQ, Tri-State Bcstg. Co., 801 N. Oregon St., El Paso (KTSM-TV Ch. 9 El Paso)—100-w.
- †Alamogordo & Holloman AFB—K59AB, Holsum Inc., Box 910, 214 N. Main, Roswell (KBIM-TV Ch. 10 Roswell)—100-w.
- †Alamogordo & Holloman AFB—K77CP, Marsh Media of El Paso, Box 13000, El Paso (KVIA-TV Ch. 13 El Paso)—100-w.
- Alamogordo & Holloman AFB—Ch. 57, New Mexico Bcstg. Co., see Arenas (KGGM-TV Ch. 13 Albuquerque)—100-w.

- †Alamogordo, Holloman AFB & Tularosa—K67AX, Regents of New Mexico State U., Box 3J, University Park, Las Cruces (KRWG-TV Ch. 22 Las Cruces)—100-w.
- †Albuquerque—K53BA, University of New Mexico, see Eagle Nest (KNME-TV Ch. 5 Albuquerque).
- †Albuquerque—K48AM, Graciela Olivarez, 3908 Parsifal NE, Albuquerque (KMEX-TV Ch. 34 Los Angeles, Cal. & KWEX-TV Ch. 41 San Antonio, Tex.)—1000-w.
- Albuquerque—Ch. 57, Neighborhood TV Co. Inc., Box 22073, Phoenix, Ariz. (KUSK Ch. 7 Prescott, Ariz. via satellite)—100-w.
- †Albuquerque—K05GW, Regents of U. of New Mexico, 1130 University Blvd., NE, Albuquerque (KNME-TV Ch. 5 Albuquerque).
- †Alma, Glenwood, Mule Creek area & Pleasanton—K02DE, K08GC, K10IC, Glenwood TV Club, Box 44, Glenwood (KOAT-TV Ch. 7 Albuquerque; KVOA-TV Ch. 4 & KOLD-TV Ch. 13 Tucson)—10-w each.
- †Amalia—K08IM, K10JL, K12KB, Amalia TV Translator Assn., Box 27, Costilla (KOB-TV Ch. 4, KOAT-TV Ch. 7 & KGGM-TV Ch. 13 Albuquerque).
- †Amalia—K06KL, Amalia TV Translator Assn., see above (KNME-TV Ch. 5 Albuquerque).
- †Animas & Cotton City—K02JK, K07PL, K11ON, Hidalgo County Commissioners, 300 S. Shakespeare St., Lordsburg (KGUN-TV Ch. 9, KOLD-TV Ch. 13 & KVOA-TV Ch. 4 Tucson, Ariz.)—10-w each. K02JK requests CP to change primary station to KOAT-TV Ch. 7 Albuquerque.
- †Arenas, Arenas Valley, Central, Fierro, Hanover, Hurley, Pinos Altos, Santa Rita, Silver City & suburban area (north)—K07EB, New Mexico Bcstg. Co. Inc., 1414 Coal Ave. SW, Albuquerque (KGGM-TV Ch. 13 Albuquerque)—10-w.
- †Arenas, Ft. Hayard, Hurley, Pinos Altos, Santa Rita & Silver City—K11DU, Pinos Altos TV Assn., 1005 Pope St., Silver City (KVOA-TV Ch. 4 Tucson)—100-w.
- Arenas Valley—See Arenas.
- †Arrey & Derry—K67BG, New Mexico Bcstg. Co., see Arenas (KGGM-TV Ch. 13 Albuquerque)—10-w.
- \*Arroyo Seco—K55DI, Regents of the U. of New Mexico & Board of Education of City of Albuquerque, see Eagle Nest (KNME-TV Ch. 5 Albuquerque)—10-w.
- †Aztec—K08FR, Aztec Non-Profit TV Assn. Inc., Box 900 (KGGM-TV Ch. 13 Albuquerque). Holds CP to increase power to 10-w.
- †Aztec & Cedar Hill—K10CG, Aztec Non-Profit TV Assn. Inc., see Aztec (KOAT-TV Ch. 7 Albuquerque). Holds CP to increase power to 10-w.
- \*Black Lake Addition, Colfax County, 20-mi. S of Eagle Nest—K06JO, Black Lake TV Assn. Inc., Box 6, Angel Fire (KOB-TV Ch. 4 Albuquerque).
- †Blanco & Bloomfield—K07IY, K09JJ, K11JO, San Juan Non-Profit TV Assn., Box 444, Farmington (KOB-TV Ch. 4, KOAT-TV Ch. 7 & KGGM-TV Ch. 13 Albuquerque).
- Bloomfield—See Blanco.
- †Bloomfield Hwy., Farmington & Huerfano—K73BB, K77BH, K83AT, San Juan Non-Profit TV Assn., see Blanco (KOB-TV Ch. 4, KOAT-TV Ch. 7, KGGM-TV Ch. 13 Albuquerque)—10-w each.
- Bloomfield Hwy.—See also Farmington.
- †Brazos, Chama, Parkview & Tierra Amarilla—K11LH, KOAT-TV Inc., see Forrest (KOAT-TV Ch. 11 Albuquerque)—10-w.
- †Buena Vista—K10LE, K12LQ, Buena Vista TV Translator Corp., General Delivery Buena Vista (KOB-TV Ch. 4 & KOAT-TV Ch. 7 Albuquerque).
- †Capitan, Mescalero & Ruidoso—K58AH, KOAT-TV Inc., see Forrest (KOAT-TV Ch. 7 Albuquerque)—100-w.
- †Capitan & Ruidoso—K64AS, Apache Tribe of Mescalero, Mescalero (KOB-TV Ch. 4 Albuquerque)—10-w.
- †Capitan & Ruidoso—K55AC, Holsum Inc., see Alamogordo (KBIM-TV Ch. 10 Roswell)—100-w.



5970 W. 60th Avenue  
 ARVADA, COLORADO 80003  
 303-423-1652  
 LPTV Transmitters • TV & FM Translators • Television Technology  
 Division • Wilkinson Radio Division • Satellite Technology Division

An International Company  
 Serving Radio and Television

- †Capulin & Des Moines—K55CE, Regents of U. of New Mexico & Board of Education of City of Albuquerque, see Eagle Nest (KNME-TV Ch. 5 Albuquerque)—100-w.
- †Capulin & Des Moines—K62AR, Sierra Grande TV Cooperative Inc., Des Moines (KOAT-TV Ch. 7 Albuquerque)—100-w.
- †Carlsbad—K69CV, Regents of Eastern New Mexico U., Dir. of Bcstg., Eastern N.M.U., Portales (KENW Ch. 3 Portales)—100-w.
- Carrizozo—Ch. 60, Apache Tribe of Mescalero, see Capitan (KENW Ch. 3 Portales)—10-w.
- †Carrizozo—K81BM, KOB-TV Inc., 3415 University Ave. W, St. Paul (KOB-TV Ch. 4 Albuquerque)—100-w.
- Carrizozo—K62BC, Regents of U. of New Mexico & Board of Education of City of Albuquerque, see Eagle Nest (KNME-TV Ch. 5 Albuquerque)—100-w.
- †Carrizozo—K83BK, KOAT-TV Inc., see Forrest (KOAT-TV Ch. 7 Albuquerque)—100-w.
- \*Carrizozo Indian Community & Mud Canyon—K110D, Apache Tribe of Mescalero, Mescalero (KGGM-TV Ch. 13 Albuquerque).
- †Carrizozo, Oscura & Three Rivers—K57CF, New Mexico Bcstg. Co., see Arenas (KGGM-TV Ch. 13 Albuquerque)—100-w.
- \*Carrizozo, Oscura & Three Rivers—K65BD, New Mexico Bcstg. Co., see Arenas (KGGM-TV Ch. 13 Albuquerque)—100-w.
- †Cedar Canyon & South Fork—K67BD, Apache Tribe of Mescalero, see Capitan (KOB-TV Ch. 4 Albuquerque).
- Cedar Hill—See Aztec.
- Central—See Arenas.
- †Chama—K69CH, Regents of U. of New Mexico & Board of Education of City of Albuquerque, see Eagle Nest (KNME-TV Ch. 5 Albuquerque)—10-w.
- Chama—See Brazos.
- †Cliff & Gila—K02KG, Regents of New Mexico State U., Box 3J, University Park, Las Cruces (KRWG-TV Ch. 22 Las Cruces)—10-w.
- †Cliff & Gila—K04LP, K07AS, K09IG, Cliff-Gila TV Club, Box 62, Gila (KVOA-TV Ch. 4 & KOLD-TV Ch. 13 Tucson; KOAT-TV Ch. 7 Albuquerque;)—10-w; 1-w; 1-w.
- \*Clovis—K65BT, Holsum Inc., see Alamogordo (KBIM-TV Ch. 10 Roswell)—100-w.
- †Clovis & Pleasant Hill, N.M. & Farwell, Tex.—K06GF, Marsh Media Inc., Box 925, Amarillo, Tex. (KVII-TV Ch. 7 Amarillo).
- †Clovis—K55AM, Clovis Evening Lions Club, Box 751, Clovis (KOB-TV Ch. 4 Albuquerque)—100-w.
- †Colfax—K57AB, K60AA, K66AE, K69AE, Mesa Cable Inc., 1026 S. Second St., Raton (KOB-TV Ch. 4, KNME-TV Ch. 5, KOAT-TV Ch. 7 & KGGM-TV Ch. 13 Albuquerque)—20-w each.
- †Columbine Park—K02DZ, K09GR, K11GU, Molybdenum Corp. of America, Box 153, Red River (KGGM-TV Ch. 13, KOB-TV Ch. 4 & KOAT-TV Ch. 7 Albuquerque).
- †Conchas Dam & Garita—K09IA, K11JD, Conchas TV Assn., Box 984, Conchas Dam (KOB-TV Ch. 4 & KOAT-TV Ch. 7 Albuquerque).
- †Conchas Dam, FAA Radar Station & Garita—K06JB, Conchas Dam TV Assn., see above (KGGM-TV Ch. 13 Albuquerque)—5-w.
- Cotton City—See Animas.

# Translators

## NEW MEXICO—(Continued)

- †Coyote—K02GY, Jemez Mountain School District 53, Box 121, Gallina (KOAT-TV Ch. 7 Albuquerque).
- †Coyote—K02IR, K09NT, K11NY, Coyote TV Translator Co., 216-B Riverside Dr., NE, Espanola (KGGM-TV Ch. 13, KOB-TV Ch. 4 & KOAT-TV Ch. 7 Albuquerque).
- †Coyote Canyon School, Dezza Bluff (area W), Maschitti Schools, Mexican Springs, Sheep Springs & Tohatchi—K02IH, K09NA, K11MO, Navajo Tribe, c/o Communications Dept., Box 86, Ft. Defiance, Ariz. (KGGM-TV Ch. 13, KOB-TV Ch. 4 & KOAT-TV Ch. 7 Albuquerque)—10-w each.
- †Crownpoint—K11II, Gallup McKinley County Schools, see Gallup (KNME-TV Ch. 5 Albuquerque).
- \*Cuba & La Jara—K11PC, New Mexico Bcstg. Co., see Arenas (KGGM-TV Ch. 13 Albuquerque)—10-w.
- †Deming & areas northeast & south—K57AW, New Mexico Bcstg. Co., see Arenas (KGGM-TV Ch. 13 Albuquerque)—100-w.
- †Deming—K55BT, Marsh Media of El Paso, see Alamogordo (KVIA-TV Ch. 13 El Paso)—100-w.
- Derry—See Arrey.
- †Des Moines & Grande—K06GL, K08BH, Sierra Grande TV Co. Inc., see Capulin (KKTU Ch. 11 Colorado Springs; KAMR-TV Ch. 4 Amarillo).
- Des Moines—See Capulin.
- Dezza Bluff—See Coyote Canyon School.
- †Dixon—K11KQ, Dixon Social Action Committee, General Delivery (KOAT-TV Ch. 7 Albuquerque).
- \*Dixon, Embudo & Rinconada—K02LC, Dixon Social Action Committee, Central Delivery, Dixon (KGGM-TV Ch. 13 Albuquerque)—5-w.
- †Dixon, Embudo & Rinconada—K09LN, Dixon Social Action Committee, see above (KOB-TV Ch. 4 Albuquerque)—5-w.
- \*Dora—K69CQ, Holsum Inc., see Alamogordo (KBIM-TV Ch. 10 Roswell)—100-w.
- Dora & Portales—Ch. 67, Marsh Media Ltd., see Alamogordo (KVII-TV Ch. 7 Amarillo, Tex.)—100-w.
- †Eagle Nest & rural area—K02AG, K09AK, K11AM, Eagle Nest TV Assn., Eagle Nest (KOB-TV Ch. 4, KOAT-TV Ch. 7 & KGGM-TV Ch. 13 Albuquerque).
- †Eagle Nest & Moreno Valley—K63AX, Regents of University of New Mexico & Board of Education, City of Albuquerque, 1130 University Blvd. NE (KNME-TV Ch. 5 Albuquerque)—20-w.
- †El Morro—K09KB, Ramah TV Assn., Box 64, Ramah (KOAT-TV Ch. 7 Albuquerque).
- Embudo—See Dixon.
- FAA Radar Station—See Conchas Dam.
- †Farley & rural area—K11GL, Farley TV Club, Star Rte., Springer (KOB-TV Ch. 4 Albuquerque).
- †Farmington—K70CT, K75AC, K80BH, San Juan Non-Profit TV Assn., see Blanco (KOB-TV Ch. 4, KOAT-TV Ch. 7 & KGGM-TV Ch. 13 Albuquerque)—100-w each.
- \*Farmington—K55AR, San Juan Non-Profit TV Assn., see Blanco (KNME-TV Ch. 5 Albuquerque)—100-w.
- \*Farmington-Bloomfield Hwy. & Huerfano-Bloomfield—K60AJ, San Juan Non-Profit TV Assn., see Blanco (KNME-TV Ch. 5 Albuquerque)—20-w.
- Farmington—See also Bloomfield Hwy.
- Fierro—See Arenas.
- †Folsom—K03CU, Folsom TV Co-op., Box 156 (KRDO-TV Ch. 13 Colorado Springs).
- †Forrest & McAllister—K74DO, KOAT-TV Inc., Box 4156, Albuquerque (KOAT-TV Ch. 7 Albuquerque)—100-w.
- †Forrest & McAllister—K61AF, Clovis Evening Lions Club, see Clovis (KOB-TV Ch. 4 Albuquerque)—100-w.
- †Forrest & McAlister—K65CB, Regents of Eastern New Mexico U., see Carlsbad (KENW Ch. 3 Portales)—100-w.
- †Fort Bayard & Santa Rita—K02ES, Portal Communications Inc., 2201 Wyoming Ave., El Paso (KDBC-TV Ch. 4 El Paso)—10-w.
- †Fort Sumner—K13IL, Ft. Sumner Chamber of Commerce, Box 49 (KOAT-TV Ch. 7 Albuquerque). Holds CP for 10-w.
- †Fort Wingate & Indian Village—K61BA, Regents of the U. of New Mexico & the Board of Education, City of Albuquerque, see Eagle Nest (KNME-TV Ch. 5 Albuquerque)—100-w.
- \*Gallina—K12IL, Jemez Mountain School District No. 53, see Coyote (KOB-TV Ch. 4 Albuquerque).
- †Gallina—K61BS, K67CE, Gallina-Capulin TV Assn., Box 151, Gallina (KOB-TV Ch. 4 & KGGM-TV Ch. 13 Albuquerque)—20-w each.
- \*Gallina—K63BU, K65CF, Gallina-Capulin TV Assn., see above (KNME-TV Ch. 5, KOAT-TV Ch. 7 Albuquerque)—20-w each.
- †Gallup—K70AZ, K78AV, K83AG, City of Gallup, 227 W. Coal Ave. (KOB-TV Ch. 4, KOAT-TV Ch. 7 & KGGM-TV Ch. 13 Albuquerque)—100-w each. Requests CPs for switch from Ch. 70, 78 & 83 to Ch. 65, 67 & 69, respectively.
- †Gallup—K06IS, KOB-TV Inc., see Carrizozo (KOB-TV Ch. 4 Albuquerque)—100-w.
- †Gallup—K08IJ, KOAT-TV Inc., see Forrest (KOAT-TV Ch. 7 Albuquerque)—100-w.
- †Gallup—K63BD, Regents of the University of New Mexico, City of Albuquerque, see Ft. Wingate (KNME-TV Ch. 5 Albuquerque)—100-w.
- Gallup—Ch. 22, Ch. 24, Arapahoe County TV Club, 18100 E. Berry Dr., Aurora, Colo. (WTBS Ch. 17 Atlanta, Ga. via satellite)—1000-w.
- \*Gallup, Nachitti area north & Sheep Springs area south—K03EV, New Mexico Bcstg. Co., see Arenas (KGGM-TV Ch. 13 Albuquerque)—10-w.
- Gallup—See also Window Rock, Ariz.
- \*Garfield, Hatch, Leasburg & Radium Springs—K65BS, Regents of New Mexico State University, see Alamogordo (KRWG-TV Ch. 22 Las Cruces)—100-w.
- Garita—See Conchas Dam.
- Gila—See Cliff.
- †Gila Center Federal Housing area & Gila Hot Springs—K05GR, Gila Center Recreation Assn., Rte. 11, Box 100, Silver City (KTSM-TV Ch. 9 El Paso).
- Gila Center Federal Housing area & Gila Hot Springs—Ch. 3, Gila Center Recreation Assn., see above (KOAT-TV Ch. 7 Albuquerque).
- Gila Hot Springs—K05GR, see Gila Center Federal Housing area.
- Glenwood—See Alma.
- Grande—See Des Moines.
- Grants & Milan—Ch. 2, Regents of U. of New Mexico & Board of Education of City of Albuquerque, see Eagle Nest (KNME-TV Ch. 5 Albuquerque)—10-w.
- †Grants & Milan—K06CU, KOB-TV Inc., see Carrizozo (KOB-TV Ch. 4 Albuquerque).
- †Grants & Milan—K09EP, New Mexico Bcstg. Co., see Arenas (KGGM-TV Ch. 13 Albuquerque).
- †Grants & Milan—K11EV, KOAT Television Inc., see Forrest (KOAT-TV Ch. 7 Albuquerque).
- †Guadalupita—K09LQ, Guadalupita TV Assn., Box 303, Guadalupita (KOB-TV Ch. 4 Albuquerque).
- \*Guadalupita—K11NV, Guadalupita TV Assn., see above (KGGM-TV Ch. 13 Albuquerque).

Hanover—See Arenas.

†Hillsboro—K02IP, K06DX, K11HB, Hillsboro TV Assn., Box 485, Hillsboro (KVIA-TV Ch. 13, KTSM-TV Ch. 9 & KDBC-TV Ch. 4 El Paso).

†Hillsboro—K07PY, Regents of New Mexico State University, see Alamogordo (KRWG-TV Ch. 22 Las Cruces)—10-w.

†Hobbs—K55CB, Marsh Media of El Paso, see Alamogordo (KAVE-TV Ch. 6 Carlsbad)—100-w.

†Hobbs—K60BC, Hobbs Downtown Lions Club, Box 143, Hobbs (KOAT-TV Ch. 7 Albuquerque)—100-w.

Holloman AFB—See Alamogordo.

†Hornsby Ranch, Montoya & Newkirk—K59BD, New Mexico Bcstg. Co., see Arenas (KGGM-TV Ch. 13 Albuquerque)—100-w.

†Horse Springs—K74CY, KOAT-TV Inc., see Forrest (KOAT-TV Ch. 7 Albuquerque)—100-w.

†Horse Springs Store & ranch area—K69BB, KOB-TV Inc., see Carrizozo (KOB-TV Ch. 4 Albuquerque)—100-w.

Huerfano—See Bloomfield Hwy.

Huerfano-Bloomfield—See Farmington-Bloomfield Hwy.

Hurley—See Arenas.

Indian Village—See Ft. Wingate.

†Kingston—K05ER, Kingston Community TV, Star Rte. 2, Box 104, Hillsboro (KTSM-TV Ch. 9 El Paso).

La Jara—See Cuba.

†Las Cruces & Organ—K57BV, Marsh Media of El Paso, Box 12277, El Paso, Tex. (KVIA-TV Ch. 13 El Paso, Tex.)—100-w.

†Las Cruces & Organ—K61AV, Portal Communications Inc., see Alamogordo (KDBC-TV Ch. 4 El Paso)—100-w.

†Las Vegas—K06ED, KOB-TV Inc., see Carrizozo (KOB-TV Ch. 4 Albuquerque)—10-w.

†Las Vegas—K09AI, K11AL, Las Vegas Translator Cooperative, Box 1106 (KOAT-TV Ch. 7 & KGGM-TV Ch. 13 Albuquerque)—10-w each.

†Las Vegas—K65BQ, Regents of U. of New Mexico & Board of Education of City of Albuquerque, see Eagle Nest (KNME-TV Ch. 5 Albuquerque)—100-w.

Leasburg—See Garfield.

†Lordsburg—K02KP, Regents of New Mexico State U., Box 3-J, University Park, Las Cruces (KRWG-TV Ch. 22 Las Cruces)—10-w.

\*Lordsburg—K11OR, KOAT-TV Inc., see Forrest (KOAT-TV Ch. 7 Albuquerque)—10-w.

Maschitti Schools—See Coyote Canyon School.

†Maxwell, Raton & Springer—K06DB, K08EA, K10BQ, Raton Community TV Club, 128 Maxwell Ave., Raton (KGGM-TV Ch. 13 Albuquerque; KRDO-TV Ch. 13 Colorado Springs; KOB-TV Ch. 4 Albuquerque).

McAllister—See Forrest.

†Mescalero—K05GF, K10KJ, K12KU, Apache Tribe of Mescalero, Mescalero (KGGM-TV Ch. 13, KOAT-TV Ch. 7 & KOB-TV Ch. 4 Albuquerque)—1-w; 10-w; 1-w.

\*Mescalero—K02KR, Apache Tribe of Mescalero, see above (KENW Ch. 3 Portales)—10-w.

†Mescalero Apache Reservation—K08IX, Apache Tribe of Mescalero, see above (KOAT-TV Ch. 7 Albuquerque)—10-w.

\*Mescalero Apache Reservation—K06IZ, K11NW, Apache Tribe of Mescalero, see above (KOB-TV Ch. 4 & KGGM-TV Ch. 13 Albuquerque)—10-w each.

\*Mescalero Apache Reservation—K02KQ, Apache Tribe of Mescalero, see above (KENW Ch. 3 Portales)—10-w.

Mescalero—See also Capitan.

†Mesita Del Gato Ranch area—K55AL, KOB-TV Inc., see Carrizozo (KOB-TV Ch. 4 Albuquerque)—100-w.

## MALARKEY-TAYLOR ASSOCIATES

Telecommunications Finance, Management and Engineering Consultants

1301 Pennsylvania Ave., NW Washington, DC 20004 (202) 737-2300

Mexican Springs—See Coyote Canyon School.

Milan—See Grants.

†Mimbres Valley area & San Lorenzo—K06AW, K11HK, Mimbres TV Assn., San Lorenzo (KTSM-TV Ch. 9 & KDBC-TV Ch. 4 El Paso).

†Montoya & Newkirk—K55CV, KOB-TV Inc., see Carrizozo (KOB-TV Ch. 4 Albuquerque)—100-w.

†Montoya & Newkirk—K57BR, KOAT-TV Inc., see Forrest (KOAT-TV Ch. 7 Albuquerque)—100-w.

Montoya—See also Hornsby Ranch.

†Mora—K06HX, K09DZ, K11IK, Mora TV Assn., Box 157 (KGGM-TV Ch. 13, KOB-TV Ch. 4 & KOAT-TV Ch. 7 Albuquerque).

Moreno Valley—See Eagle Nest.

†Mosquero & Roy—K69CG, Regents of U. of New Mexico & Board of Education of City of Albuquerque, see Eagle Nest (KNME-TV Ch. 5 Albuquerque)—10-w.

Mud Canyon—See Carrizozo Indian Community.

Mule Creek—See Alma.

Nachitti—See Gallup.

†Navajo—K04DV, K07GR, K13GX, Navajo Tribe, see Coyote Canyon School (KOB-TV Ch. 4, KOAT-TV Ch. 7 & KGGM-TV Ch. 13 Albuquerque)—1-w, 10-w, 1-w.

Newkirk—See Montoya.

Newkirk—See also Hornsby Ranch.

†Nolan & Wootan—K58AZ, Regents of U. of New Mexico & Board of Education of City of Albuquerque, see Eagle Nest (KNME-TV Ch. 5 Albuquerque)—100-w.

†Organ—K06EF, Organ TV Assn., Box 236 (KTSM-TV Ch. 9 El Paso)—5-w.

Organ—See also Las Cruces.

Oscura—See Carrizozo.

Parkview—See Brazos.

†Penasco—K02FP, K06FT, K09IU, K11IZ, Penasco Social Action Committee, TV Committee, General Delivery, Rodarte (KOB-TV Ch. 4, KGGM-TV Ch. 13, KOAT-TV Ch. 7 & KNME-TV Ch. 5 Albuquerque).

†Pineywoods Estates—K11RH, Pineywoods Water Assn., Box 121, Cloudcroft (KDBC-TV Ch. 4 El Paso)—1-w.

Pinos Altos—See Arenas.

Pleasant Hill—See Clovis.

Pleasanton—See Alma.

†Portales & Dona—K67CS, Marsh Media Inc., see Alamogordo (KVII-TV Ch. 7 Amarillo, Tex.).

†Quemado—K09JK, K11JT, Quemado TV Assn., Box 55 (KOB-TV Ch. 4 & KOAT-TV Ch. 7 Albuquerque).

†Quemado—K02GB, Independent School District 2, Box 128 (KNME-TV Ch. 5 Albuquerque).

†Quemado—K06KP, Quemado TV Assn., see above (KGGM-TV Ch. 13 Albuquerque).

Radium Springs—See Garfield.

†Ramah—K07JQ, K11JF, Ramah TV Assn., Box 64 (KOAT-TV Ch. 7, KOB-TV Ch. 4 Albuquerque).

†Ramah—K02JT, Ramah Navajo School Board Inc., Box 16, Ramah (KNME-TV Ch. 5 Albuquerque).



# Translators

## NEW MEXICO—(Continued)

†**Ramah & Zuni**—K74DJ, Gallup McKinley County Schools, see Gallup (KNME-TV Ch. 5 Albuquerque)—20-w.

**Raton**—See Maxwell.

†**Red River**—K03CZ, K06FZ, K08ES, Community TV Assn. Co-op, 10250 Timbertrail, Dallas, Tex. (KOAT-TV Ch. 7, KOB-TV Ch. 4 & KGGM-TV Ch. 13 Albuquerque).

†**Reserve**—K02EP, K06EI, K11HQ, Reserve Community TV Service, Box 586 (KGUN-TV Ch. 9, KOLD-TV Ch. 13 & KVOA-TV Ch. 4 Tucson).

**Rinconada**—See Dixon.

†**Rodeo**—K07CW, K11FT, Rodeo TV Assn., Rodeo (KGUN-TV Ch. 9 & KVOA-TV Ch. 4 Tucson).

†**Rodeo**—K02IG, Rodeo TV Assn., c/o Swan Antenna Systems, Box 5378, Bisbee, Ariz. (KOLD-TV Ch. 13 Tucson).

†**Roswell**—K13RK, Ray Moran, Box 3865, Albuquerque (KOAT-TV Ch. 7 Albuquerque)—10-w.

†**Roswell**—K62AL, KOAT-TV Inc., see Forrest (KOAT-TV Ch. 7 Albuquerque)—100-w.

†**Roy**—K06EM, K09AW, K11AW, Roy TV Club, Box 7 (KOB-TV Ch. 4, KOAT-TV Ch. 7 & KGGM-TV Ch. 13 Albuquerque)—10-w each.

†**Roy**—K02EU, Roy Municipal School District 3, Box 96 (KNME-TV Ch. 5 Albuquerque).

**Ruidoso**—See Capitan.

†**San Lorenzo**—K07FH, Mimbres TV Assn., see Mimbres Valley (KVIA-TV Ch. 13 El Paso).

**San Lorenzo**—See also Mimbres Valley.

**Santa Rita**—See Arenas.

**Santa Fe**—Ch. 51, Arapahoe County TV Club, see Gallup (WTBS Ch. 17 Atlanta, Ga. via satellite)—1000-w.

†**Santa Rosa**—K74BO, School District 8 & New Mexico Dept. of Education, 344 Fourth St. (KNME-TV Ch. 5 Albuquerque)—20-w.

†**Santa Rosa**—K70BT, K78AS, K83AB, Santa Rosa Chamber of Commerce, 486 Parker Ave. (KOB-TV Ch. 4, KOAT-TV Ch. 7 & KGGM-TV Ch. 13 Albuquerque)—100-w each.

†**Santa Rosa Heights**—K09KC, KOB-TV Inc., see Carrizozo (KOB-TV Ch. 4 Albuquerque).

**Sheep Springs**—See Coyote Canyon School.

**Sheep Springs**—See also Gallup.

†**Sheridan**—K69CI, Regents of U. of New Mexico & Board of Education of City of Albuquerque, see Eagle Nest (KNME-TV Ch. 5 Albuquerque)—100-w.

†**Shiprock**—K09BZ, K11CF, Shiprock Non-Profit TV Assn., Box 806 (KOAT-TV Ch. 7 & KGGM-TV Ch. 13 Albuquerque)—100-w each.

†**Shiprock**—K69AF, Chinle TV Assn., Box 36, Chinle, Ariz. (KOB-TV Ch. 4 Albuquerque)—100-w.

†**Shiprock**—K74DX, Chinle Common School District No. 24, Box 587, Chinle, Ariz. (KNME-TV Ch. 5 Albuquerque)—100-w.

†**Silver City**—K07EB, New Mexico Bcstg. Co., see Alamogordo (KGGM-TV Ch. 13 Albuquerque).

\***Silver City**—K06EH, KOAT-TV Inc., see Forrest (KOAT-TV Ch. 7 Albuquerque)—100-w.

†**Silver City**—K10KF, KOB-TV Inc., see Carrizozo (KOB-TV Ch. 4 Albuquerque)—100-w.

†**Silver City**—K12LL, Regents of New Mexico State University, see Alamogordo (KRWG-TV Ch. 22 Las Cruces)—100-w.

**South Fork**—See Cedar Canyon.

†**Springer**—K03BP, Springer Community TV Club, Box 444 (KGGM-TV Ch. 13 Albuquerque).

†**Springer & rural area**—K08BC, Springer Community TV Club, see Springer (KOB-TV Ch. 4 Albuquerque).

**Springer**—See also Maxwell.

†**Taos**—K09EQ, K11EW, Taos Community TV Inc., Box 1272 (KGGM-TV Ch. 13 & KOAT-TV Ch. 7 Albuquerque).

\***Taos**—K69CJ, Regents of U. of New Mexico & Board of Education of City of Albuquerque, see Eagle Nest (KNME-TV Ch. 5 Albuquerque)—10-w.

†**Thoreau**—K55BP, K57AL, K59BH, The Navajo Tribe, see Coyote Canyon (KOB-TV Ch. 4, KOAT-TV Ch. 7 & KGGM-TV Ch. 13 Albuquerque)—100-w each.

**Three Rivers**—See Carrizozo.

†**Tierra Amarilla**—K09KJ, KOB-TV Inc., see Carrizozo (KOB-TV Ch. 4 Albuquerque)—10-w. Requests CP to add Brazos & Chama's Park View to present principal community.

**Tierra Amarilla**—See also Brazos.

†**Tohatchi**—K66AN, Navajo Tribe, see Coyote Canyon School (KNME-TV Ch. 5 Albuquerque)—100-w.

†**Tohatchi**—K53AW, K64BM, K66BX, K68BU, El Paso Natural Gas Co., Box 1492, El Paso, Tex. (KNME-TV Ch. 5, KNME-TV Ch. 5, KGGM-TV Ch. 13, KOB-TV Ch. 4 Albuquerque).

**Tohatchi**—See also Coyote Canyon School.

\***Tres Piedras**—K53BA, Regents of the U. of New Mexico, see Eagle Nest (KNME-TV Ch. 5 Albuquerque)—20-w.

†**Truth or Consequences**—K73AL, Board of Education, Truth or Consequences Municipal Schools, District 6, c/o Supt. of Schools, Box 952 (KNME-TV Ch. 5 Albuquerque)—10-w.

†**Truth or Consequences**—K70AE, K76BE, K80AC, City of Truth or Consequences, 605 Sims St. (KOB-TV Ch. 4, KOAT-TV Ch. 7 & KGGM-TV Ch. 13 Albuquerque)—100-w, 100-w, 1-w.

\***Tucumcari**—K63BR, Regents of Eastern New Mexico U., see Carlsbad (KENW Ch. 3 Portales)—100-w.

†**Tucumcari**—K67AI, K72AX, K76AS, K80AB, UHF TV Assn., 111 N. First St. (KOB-TV Ch. 4, KGGM-TV Ch. 13 & KOAT-TV Ch. 7 Albuquerque; KAMR-TV Ch. 4 Amarillo)—100-w, 20-w, 10-w, 10-w.

†**Tucumcari vicinity**—K69BC, UHF TV Assn., see Tucumcari (KVII-TV Ch. 7 Amarillo)—100-w.

**Tularosa**—See Alamogordo.

†**Ute Park**—K02EH, K08HW, K10IS, Ute Park TV Assn., Box 8 (KOAT-TV Ch. 7, KGGM-TV Ch. 13 & KOB-TV Ch. 4 Albuquerque).

†**Vermejo Park**—K06FV, K09IY, K11JB, Vermejo Park Corp., 900 Southwest Tower, Houston (KOB-TV Ch. 4, KGGM-TV Ch. 13, KOAT-TV Ch. 7 Albuquerque).

†**Wagon Mound**—K06BN, K09CR, K11MD, Wagon Mound TV Club, Wagon Mound (KGGM-TV Ch. 13, KOB-TV Ch. 4 & KOAT-TV Ch. 7 Albuquerque).

\***Wagon Mound**—K69BO, Regents of U. of New Mexico & Board of Education of City of Albuquerque, see Eagle Nest (KNME-TV Ch. 5 Albuquerque)—10-w.

†**Zuni**—K02EY, Zuni Communications Authority, Zuni (KGGM-TV Ch. 13 Albuquerque).

**Zuni**—See also Ramah.

†**Zuni Pueblo**—K09FR, K11CD, Zuni Communications Authority, Zuni (KOAT-TV Ch. 7 & KOB-TV Ch. 4 Albuquerque).

## NEW YORK

†**Addison**—W58AD, Board of Cooperative Educational Services of Steuben-Allegany Counties, Box 831, Bath (WSKG Ch. 46 Binghamton)—10-w.

\***Afton & Bainbridge**—W63AO, Board of Cooperative Educational Services, Sole Supervisory District of Delaware, Chenango, Madison & Otsego Counties, RD 3, E. River Rd., Norwich (WSKG Ch. 46 Binghamton)—10-w.

**Albany**—Ch. 61, Neighborhood TV Co. Inc., Box 22073, Phoenix, Ariz. (KUSK Ch. 7 Prescott, Ariz. via satellite)—100-w.



5970 W. 60th Avenue  
 ARVADA, COLORADO 80003  
 303-423-1652  
 LPTV Transmitters • TV & FM Translators • Television Technology  
 Division • Wilkinson Radio Division • Satellite Technology Division

An International Company  
 Serving Radio and Television

- †**Allegany, Hinsdale & Olean**—W76AM, Board of Cooperative Educational Services in Cattaraugus, Erie & Wyoming Counties, 124 Main St., Little Valley (WNED-TV Ch. 17 Buffalo)—100-w.
- †**Allentown & Bolivar Relay**—W59AH, Board of Cooperative Educational Services of Allegany County, 6 South St., Belmont (WXXI Ch. 21 Rochester)—10-w. Requests CP to add Andover Relay to principal community.
- †**Almond**—W69AE, Board of Cooperative Educational Services of Steuben-Allegany Counties, see Addison (WSKG Ch. 46 Binghamton)—10-w.
- †**Amsterdam, Ft. Johnson, Rockton & S. Amsterdam**—W04AW, Enlarged City School District of City of Amsterdam, Amsterdam (WMHT Ch. 17 Schenectady).
- †**Andes**—W83AL, Board of Cooperative Educational Services, 2nd Supervisory District, Greene, Delaware, Schoharie & Otsego Counties, Rexmere Park, Stamford (WMHT Ch. 17 Schenectady; WNET Ch. 13 New York; WCNY-TV Ch. 24 Syracuse)—100-w.
- †**Andover**—W61AJ, Board of Cooperative Educational Services of Allegany County, see Allentown (WXXI Ch. 21 Rochester)—100-w.
- †**Angelica & Belfast**—W65AJ, Board of Cooperative Educational Services of Allegany County, see Allentown (WXXI Ch. 21 Rochester)—100-w.
- †**Arcade, Delevan & Yorkshire**—W73AR, Board of Cooperative Educational Services in Cattaraugus, Erie & Wyoming Counties, see Allegany (WNED-TV Ch. 17 Buffalo)—100-w.
- †**Arkville, Fleischmanns & Margaretville**—W69AI, Board of Cooperative Educational Services, Second Supervisory District, Greene, Delaware, Schoharie & Otsego Counties, see Andes (WMHT Ch. 17 Schenectady; WCNY-TV Ch. 24 Syracuse; WNET Ch. 13 New York-Newark)—100-w.
- Athens, Catskill & Hudson**—Ch. 60, Viacom Bcstg. Inc., 15 N. Pearl St., Menands (WNYT Ch. 13 Albany)—100-w.
- †**Avoca & Cohocton**—W55AC, Board of Steuben-Allegany Counties, see Addison (WSKG Ch. 46 Binghamton)—100-w.
- Bainbridge**—See Afton.
- †**Belden**—W62AX, Board of Cooperative Educational Services of Broome-Delaware-Tioga Counties, see Binghamton (WSKG Ch. 46 Binghamton)—10-w.
- Belfast**—See Angelica.
- Belfast**—See also Centerville.
- †**Belmont & Friendship**—W62AS, Board of Cooperative Services of Allegany County, see Allentown (WXXI Ch. 21 Rochester)—100-w.
- †**Berkshire & Newark Valley**—W65AN, Board of Cooperative Educational Services of Broome-Delaware-Tioga Counties, see Binghamton (WSKG Ch. 46 Binghamton)—100-w.
- \***Binghamton & Johnson City**—W57AF, Board of Cooperative Educational Services of Broome-Delaware-Tioga Counties, Upper Glenwood Rd., Binghamton (WSKG Ch. 46 Binghamton)—100-w.
- †**Bloomville & S. Kortright**—W81AH, Board of Cooperative Educational Services, see Andes (WMHT Ch. 17 Schenectady; WNET Ch. 13 New York & WCNY-TV Ch. 24 Syracuse)—100-w.
- †**Blue Mountain Lake**—W08BR, W10AY, W12BC, Blue Mountain Lake Assn. Inc., Main St., Blue Mountain Lake (WMHT Ch. 17 Schenectady; WCDC Ch. 19 Adams; WTVH Ch. 5 Syracuse).
- †**Bolivar & Richburg**—W68AJ, Board of Cooperative Educational Services of Allegany County, see Allentown (WNED-TV Ch. 17 Buffalo)—10-w. Requests CP to change primary station to WXXI Ch. 21 Rochester.
- Bolivar Relay**—See Allentown.
- †**Bronx, New York & Westchester County**—W53AA, CBS Inc., 51 W. 52nd St., New York (WCBS-TV Ch. 2 New York)—1000-w.
- †**Bronx & Upper Manhattan**—W66AA, ABC Inc., 1330 Ave. of the Americas, New York (WABC-TV Ch. 7 New York)—1000-w.

- †**Bronx & Upper Manhattan**—W75AM, Educational Bcstg. Corp., 304 W. 58th St., New York (WNET Ch. 13 New York-Newark)—1000-w.
- †**Bronx & Upper Manhattan**—W64AA, Metromedia Inc., 5151 Wisconsin Ave., Washington, D.C. (WNEW-TV Ch. 5 New York)—1000-w.
- †**Bronx & Upper Manhattan**—W73AP, WPIX Inc., 220 E. 42nd St., New York (WPIX Ch. 11 New York)—1000-w.
- †**Bronx & Upper Manhattan**—W71AK, RKO General Inc., 1440 Broadway, New York (WOR-TV Ch. 9 New York)—1000-w.
- Buffalo**—Ch. 58, Neighborhood TV Co. Inc., see Albany (KUSK Ch. 7 Prescott, Ariz. via satellite)—100-w.
- †**Cameron**—W57AD, Board of Cooperative Educational Services of Steuben-Allegany Counties, see Addison (WSKG Ch. 46 Binghamton)—10-w.
- †**Canaseraga**—W57AC, Board of Cooperative Educational Services of Steuben-Allegany Counties, see Addison (WSKG Ch. 46 Binghamton).
- †**Canisteo & Hornell**—W66AD, Board of Cooperative Educational Services of Steuben-Allegany Counties, see Addison (WSKG Ch. 46 Binghamton)—100-w.
- Carle Place**—See Westbury.
- Catskill**—See Athens.
- †**Cattaraugus & Little Valley**—W81AJ, Board of Cooperative Educational Services in Cattaraugus, Erie & Wyoming Counties, see Allegany (WNED-TV Ch. 17 Buffalo)—100-w.
- †**Centerville (Belfast)**—W67AK, Board of Cooperative Educational Services of Allegany County, see Allentown (WNED-TV Ch. 17 Buffalo)—100-w.
- †**Centralia**—W46AB, Board of Cooperative Educational Services of Chautauqua County, Box 250, Fredonia (WNED-TV Ch. 17 Buffalo)—1000-w.
- †**Chambers**—W56AK, Board of Cooperative Educational Services of Steuben-Allegany Counties, see Addison (WSKG Ch. 46 Binghamton).
- †**Cherry Creek & Ellington**—W62AE, Board of Cooperative Educational Services of Chautauqua County, see Centralia (WNED-TV Ch. 17 Buffalo)—100-w.
- †**Cherry Valley**—W83AT, Board of Cooperative Educational Services, Second Supervisory District, Greene, Delaware, Schoharie & Otsego Counties, see Andes (WCNY-TV Ch. 24 Syracuse)—100-w.
- †**Clymer**—W62AD, Board of Cooperative Educational Services of Chautauqua County, see Centralia (WNED-TV Ch. 17 Buffalo).
- Cohocton**—See Avoca.
- †**Cooperstown, Milford & Portlandville**—W81AM, Board of Cooperative Educational Services, Second Supervisory District, Greene, Delaware, Schoharie & Otsego Counties, see Andes (WCNY-TV Ch. 24 Syracuse)—100-w.
- †**Corning**—W68AD, Board of Cooperative Educational Services of Steuben-Allegany Counties, see Addison (WSKG Ch. 46 Binghamton)—100-w.
- Crown**—See Port Henry.
- Crown Point & Port Henry**—Ch. 60, Northeast N.Y. ETV Assn., State U. College, Plattsburgh (WCFE-TV Ch. 57 Plattsburgh)—100-w.
- †**Cuba**—W82AO, Board of Cooperative Educational Services, see Allegany (WNED-TV Ch. 17 Buffalo)—100-w. Holds CP to change principal community to Portville, N.Y.



# Translators

## NEW YORK—(Continued)

†Cuba—W60AJ, Board of Cooperative Educational Services of Allegany County, see Allegany (WXXI Ch. 21 Rochester)—10-w.

†Davenport, Davenport Center & South Worcester—W04AZ, Board of Cooperative Educational Services, Second Supervisory District, Greene, Delaware, Schoharie & Otsego Counties, see Andes (WMHT Ch. 17 Schenectady; WCNY-TV Ch. 24 Syracuse; WNET Ch. 13 New York-Newark).

Davenport Center—See Davenport.

Delevan—See Arcade.

†Delhi—W67AD, Board of Cooperative Educational Services, Second Supervisory District, Greene, Delaware, Schoharie & Otsego Counties, see Andes (WMHT Ch. 17 Schenectady; WCNY-TV Ch. 24 Syracuse & WNET Ch. 13 New York-Newark)—100-w.

\*Delhi—W56AY, Board of Cooperative Educational Services, Sole Supervisory District of Delaware, Chenango, Madison & Otsego Counties, see Afton (WSKG Ch. 46 Binghamton)—10-w.

DeWitt—See Syracuse.

Dodgeville, Herkimer & Little Falls—Ch. 63, Viacom Bcstg. Inc., 15 N. Pearl St., Menands (WNYT Ch. 13 Albany)—100-w.

\*Downsville—W62AZ, Board of Cooperative Educational Services, Sole Supervisory District of Delaware, Chenango, Madison & Otsego Counties, see Afton (WSKG Ch. 46 Binghamton).

\*Dryden—W65AE, Board of Cooperative Educational Services of Tompkins-Seneca-Tioga Counties, 555 S. Warren Rd., Ithaca (WCNY-TV Ch. 24 Syracuse)—100-w.

†Dundee—W56BE, Village of Dundee, 10 Union St., Dundee (WCNY-TV Ch. 24 Syracuse)—10-w.

\*Earlsville, Sherbourne & Smyrna—W56BD, Board of Cooperative Educational Services, Sole Supervisory District of Delaware, Chenango, Madison & Otsego Counties, see Afton (WSKG Ch. 46 Binghamton)—100-w.

†East Binghamton—W63AG, Board of Cooperative Educational Services of Broome-Delaware-Tioga Counties, see Binghamton (WSKG Ch. 46 Binghamton)—10-w.

†East Corning—W56AJ, Board of Cooperative Educational Services of Steuben-Allegany Counties, see Addison (WSKG Ch. 46 Binghamton)—10-w.

East Meadow—See Westbury.

†East Springfield, Springfield & Springfield Center—W67AA, Board of Cooperative Educational Services, Second Supervisory District, Greene, Delaware, Schoharie & Otsego Counties, see Andes (WCNY-TV Ch. 24 Syracuse)—100-w.

†East Worcester, Schenewus & Worcester—W79AY, Board of Cooperative Educational Services, Second Supervisory District, Greene, Delaware, Schoharie & Otsego Counties, see Andes (WCNY-TV Ch. 24 Syracuse)—100-w.

†Edmeston & West Burlington—W75AQ, Board of Cooperative Educational Services, Second Supervisory District, Greene, Delaware, Schoharie & Otsego Counties, see Andes (WMHT Ch. 17 Schenectady; WCNY-TV Ch. 24 Syracuse; WNET Ch. 13 New York-Newark)—100-w.

†Ellicottville—W81AK, Board of Cooperative Educational Services in Cattaraugus, Erie & Wyoming Counties, see Allegany (WNED-TV Ch. 17 Buffalo)—100-w.

Ellington—See Cherry Creek.

†Elmira—W30AA, Southern Tier ETV Assn. Inc., 287 Prospect St., Box 954, Binghamton (WSKG Ch. 46 Binghamton)—1000-w.

†Elmira—W58AE, Board of Cooperative Educational Services of Schuyler-Chemung-Tioga Counties, 431 Philo Rd., Elmira (WSKG Ch. 46 Binghamton)—100-w.

†Endicott—W67AM, Board of Cooperative Educational Services of Broome-Delaware-Tioga Counties, see Binghamton (WSKG Ch. 46 Binghamton)—100-w.

†Fabius—W68BT, Gerald E. Devine, 2135 Pompey Center Rd., Fabius (KTBN-TV Ch. 40 Fontana, Cal. via Satcom I)—100-w.

†Fillmore—W62AQ, Board of Cooperative Educational Services of Allegany County, see Allentown (WXXI Ch. 21 Rochester)—10-w.

†Fleischmanns & Margaretville—W07AT, Board of Cooperative Educational Services, Second Supervisory District, Greene, Delaware, Schoharie & Otsego Counties, see Andes (WMHT Ch. 17 Schenectady; WNET Ch. 13 New York-Newark; WCNY-TV Ch. 24 Syracuse).

Fleischmanns—See also Arkville.

†Forestville—W62AF, Board of Cooperative Educational Services of Chautauqua County, see Centralia (WNED-TV Ch. 17 Buffalo)—10-w.

Fort Johnson—See Amsterdam.

†Frankfort, Ilion, Mohawk & Utica—W55AN, Viacom Inc., see Dodgeville (WNYT Ch. 13 Albany)—100-w.

\*Franklin—W56BA, Board of Cooperative Educational Services, Sole Supervisory District of Delaware, Chenango, Madison & Otsego Counties, see Afton (WSKG Ch. 46 Binghamton)—10-w.

†Franklinville & Machias—W81AI, Board of Cooperative Educational Services in Cattaraugus, Erie & Wyoming Counties, see Allegany (WNED-TV Ch. 17 Buffalo)—100-w.

Friendship—See Belmont.

†Gabriels, Lake Clear Junction & Saranac Lake—W67AX, Northeast New York ETV Assn., State University College, Plattsburgh (WCFE-TV Ch. 57 Plattsburgh)—100-w.

†Genoa—W56AP, Board of Cooperative Educational Services of Cayuga-Onondaga Counties, 234 S. Street Rd., Auburn (WCNY-TV Ch. 24 Syracuse)—10-w.

\*Georgetown & South Otselic—W58AL, Board of Cooperative Educational Services, Sole Supervisory District of Delaware, Chenango, Madison & Otsego Counties, see Afton (WSKG Ch. 46 Binghamton)—10-w.

\*Gilbertsville & Mount Upton—W56AX, Board of Cooperative Educational Services, Sole Supervisory District of Delaware, Chenango, Madison & Otsego Counties, see Afton (WSKG Ch. 46 Binghamton)—10-w.

†Gilboa, Grand Gorge, Prattsville & Roxbury—W04AS, Board of Cooperative Educational Services, Second Supervisory District, Greene, Delaware, Schoharie & Otsego Counties, see Andes (WMHT Ch. 17 Schenectady; WCNY-TV Ch. 24 Syracuse; WNET Ch. 13 New York)—10-w.

†Glens Falls (vicinity of)—W04BD, Mohawk-Hudson Council on ETV Inc., Box 17, Schenectady (WMHT Ch. 17 Schenectady)—10-w.

†Gloversville & Johnstown—W07AV, Viacom Bcstg. Inc., see Dodgeville (WNYT Ch. 13 Albany).

Grand Gorge—See Gilboa.

†Great Valley Twp.—W72AQ, Board of Cooperative Educational Services in Cattaraugus, Erie & Wyoming Counties, see Allegany (WNED-TV Ch. 17 Buffalo)—100-w.

†Greenwood—W55AD, Board of Cooperative Educational Services of Steuben-Allegany Counties, see Addison (WSKG Ch. 46 Binghamton).

\*Guilford—W59AO, Board of Cooperative Educational Services, Sole Supervisory District of Delaware, Chenango, Madison & Otsego Counties, see Afton (WSKG Ch. 46 Binghamton).

†Hammondsport—W56AI, Board of Cooperative Educational Services of Steuben-Allegany Counties, see Addison (WSKG Ch. 46 Binghamton)—10-w.

\*Harpursville—W66AO, Board of Cooperative Educational Services of Broome-Delaware-Tioga Counties, see Binghamton (WSKG Ch. 46 Binghamton).

Hauppauge—Ch. 38, Neighborhood TV Co. Inc., see Albany (KUSK Ch. 7 Prescott, Ariz. via satellite)—100-w.

†Hawleyton—W66AE, Board of Cooperative Educational Services of Broome-Delaware-Tioga Counties, see Binghamton (WSKG Ch. 46 Binghamton)—10-w.

Hempstead—Ch. 27, Neighborhood TV Co. Inc., see Albany (KUSK Ch. 7 Prescott, Ariz. via satellite)—100-w.

Hempstead—See also Westbury.

†Herkimer—W04AE, Knight-Ridder Bcstg. Inc., 2302 Lapeer Rd., Flint, Mich. (WTEN Ch. 10 Albany).

\*Herkimer—W59AP, Roy H. Park Bcstg. of Utica-Rome Inc., Box 20, Utica (WUTR Ch. 20 Utica)—1000-w.

Herkimer—See also Dodgeville.

Hicksville—See Plainview.

Hicksville—See also Westbury.

Hinsdale—See also Allegany.

†Hoosick, Hoosick Falls, North Hoosick & North Hoosick Falls—W04AT, Hoosick Falls Central School District 1, Hoosick Falls (WMHT Ch. 17 Schenectady).

Hoosick Falls—See Hoosick.

\*Hornell—W06AR, WENY Inc., Box 208, Elmira (WENY-TV Ch. 36 Elmira).

Hornell—See Canistota.

†Houghton & Rushford—W56AV, Board of Cooperative Educational Services of Allegany County, see Allentown (WXXI Ch. 21 Rochester)—100-w. Requests CP to decrease power to 10-w.

Hudson—See Athens.

†Hunter, Lexington, South Jewett & Tannersville—W12AZ, Board of Cooperative Educational Services, Second Supervisory District, Greene, Delaware, Schoharie & Otsego Counties, see Andes (WCNY-TV Ch. 24 Syracuse; WMHT Ch. 17 Schenectady & WNET Ch. 13 New York-Newark).

Illion—See Frankfort.

†Jamestown—W62AA, Board of Cooperative Educational Services of Chautauqua County, see Centralia (WNED-TV Ch. 17 Buffalo)—1000-w.

\*Ithaca—W07BJ, WENY Inc., see Hornell (WENY-TV Ch. 36 Elmira).

†Jefferson—W76AF, Board of Cooperative Educational Services, Second Supervisory District, Greene, Delaware, Schoharie & Otsego Counties, see Andes (WMHT Ch. 17 Schenectady; WCNY-TV Ch. 24 Syracuse; WNET Ch. 13 New York-Newark)—20-w.

Johnson City—See Binghamton.

Johnstown—See Gloversville.

†Kattleville—W65AK, Board of Cooperative Educational Services of Broome-Delaware-Tioga Counties, see Binghamton (WSKG Ch. 46 Binghamton)—10-w.

†Kennedy—W56AD, Board of Cooperative Educational Services of Chautauqua County, see Centralia (WNED-TV Ch. 17 Buffalo).

†Kingston—W63AA, Viacom Bcstg. Inc., see Dodgeville (WNYT Ch. 13 Albany)—100-w.

Lake Clear Junction—See Gabriels.

†Lake Placid—W55AI, Champlain Communications Corp., 24 Masterton Rd., Bronxville (WVNY Ch. 22 Burlington)—10-w.

Lake Pleasant—See Speculator.

†Laurens & Mt. Vision—W83AU, Board of Cooperative Educational Services, Second Supervisory District, Greene, Delaware, Schoharie & Otsego Counties, see Andes (WCNY-TV Ch. 24 Syracuse)—100-w.

Lexington—See Hunter.

†Limestone—W82AP, Board of Cooperative Educational Services in Cattaraugus, Erie & Wyoming Counties, see Allegany (WNED-TV Ch. 17 Buffalo)—100-w.

Little Falls—See Dodgeville.

1984 Edition

## MALARKEY-TAYLOR ASSOCIATES

Telecommunications Finance, Management and Engineering Consultants

1301 Pennsylvania Ave., NW Washington, DC 20004 (202) 737-2300

Little Valley—See Cattaraugus.

\*Long Lake—K09SE, W13AZ, Town of Long Lake, Star Route, Warrensburg (WVNY Ch. 22 Burlington; WCFE-TV Ch. 57 Plattsburgh).

†Lowville—W64AG, Roy H. Park Bcstg. of Utica-Rome Inc., Box 20, Utica (WUTR Ch. 20 Utica)—100-w.

†Lyon Mountain & Standish—W66AJ, Champlain Communications Corp., see Lake Placid (WVNY Ch. 22 Burlington)—10-w.

Machias—See Franklinville.

†Maine & Union Center—W62AL, Board of Cooperative Educational Services of Broome-Delaware-Tioga Counties, see Binghamton (WSKG Ch. 46 Binghamton).

†Malone—W60AF, Champlain Communications Corp., see Lake Placid (WVNY Ch. 22 Burlington)—100-w.

Margaretville—See Arkville.

Margaretville—See also Fleischmanns.

†Middleburg & Schoharie—W04AJ, Mohawk-Hudson Council on ETV, see Glens Falls (WMHT Ch. 17 Schenectady).

†Middleburg & Schoharie—W07AN, Knight-Ridder Bcstg. Inc., see Herkimer (WTEN Ch. 10 Albany).

Milford—See Cooperstown.

Mineola—See Westbury.

Mohawk—See Frankfort.

†Montour Falls—W69AH, Board of Cooperative Educational Services of Schuyler-Chemung-Tioga Counties, see Elmira (WSKG Ch. 46 Binghamton)—10-w.

†Morris & Relay Laurens Site—W04BG, Board of Cooperative Educational Services, Second Supervisory District, Greene, Delaware, Schoharie & Otsego Counties, see Andes (WMHT Ch. 17 Schenectady; WNET Ch. 13 New York-Newark)—10-w.

Mount Vision—See Laurens.

†Nedrow (& SW section), Onondaga City & Syracuse—W07BA, WIXT Television Inc., Box 9, Syracuse (WIXT Ch. 9 Syracuse).

†Nedrow & Onondaga Indian Reservation—W62AN, Public Bcstg. Council of New York Inc., see Cortland (WCNY-TV Ch. 24 Syracuse)—100-w. Requests CP to increase power to 1000-w.

Newark Valley—See Berkshire.

\*New Berlin & South New Berlin—W67AS, Board of Cooperative Educational Services, Sole Supervisory District of Delaware, Chenango, Madison & Otsego Counties, see Afton (WSKG Ch. 46 Binghamton)—10-w.

†New York—W57AB, NBC Inc., RCA Frequency Bureau, 60 Broad St. (WNBC-TV Ch. 4 New York)—1000-w.

†New York—W62AA, WNJU-TV Bcstg. Corp., 711 Fifth Ave. (WNJU-TV Ch. 47 New York-Newark)—1000-w.

†New York—W60AI, WWHT Corp., 390 W. Market St., Newark, N.J. (WWHT Ch. 68 Newark)—1000-w.

New York—Ch. 19, Neighborhood TV Co. Inc., see Albany (KUSK Ch. 7 Prescott, Ariz. via satellite)—100-w.

New York—See also Bronx.

Nichols & Tioga Center—Ch. 64, Board of Cooperative Educational Services of Broome-Delaware-Tioga Counties, see Binghamton (WSKG Ch. 46 Binghamton).

# Translators

## NEW YORK—(Continued)

†North Creek & Sodom—W07BH, W09AZ, W11AW, Town of Johnsburg, Star Rte., Warrensburg (WMHT Ch. 17 Schenectady; WCDC Ch. 19 Adams; WKTV Ch. 2 Utica).

North Hoosick—See Hoosick.

North Hoosick Falls—See Hoosick.

\*Norwich & Oxford—W66AP, Board of Cooperative Educational Services, Sole Supervisory District of Delaware, Chenango, Madison & Otsego Counties, see Afton (WSKG Ch. 46 Binghamton)—100-w.

†Ogdensburg—W68AE, Roy H. Park Bcstg. of Utica-Rome Inc., see Lowville (WUTR Ch. 20 Utica)—100-w.

Olean—See Allegany.

†Oneonta—W63AE, Roy H. Park Bcstg. of Utica-Rome Inc., see Lowville (WUTR Ch. 20 Utica)—100-w.

Onondaga City—See Nedrow.

Onondaga Indian Reservation—See Nedrow.

\*Otsego & Wellsbridge—W62AW, Board of Cooperative Educational Services, Sole Supervisory District of Delaware, Chenango, Madison & Otsego Counties, see Afton (WSKG Ch. 46 Binghamton)—10-w.

†Owego—W62AV, Board of Cooperative Educational Services of Broome-Delaware-Tioga Counties, see Binghamton (WSKG Ch. 46 Binghamton)—10-w.

Oxford—See Norwich.

†Pine City—W66AF, Board of Cooperative Educational Services of Chemung-Tioga Counties, see Elmira (WSKG Ch. 46 Binghamton)—10-w.

Piseco—See Speculator.

†Plainview & Hicksville—W59AT, Bogner Bcst. Equipment Corp., 401 Railroad Ave., Westbury (WVIA-TV Ch. 44 Scranton, Pa.)—100-w.

\*Port Henry & Crown—W60AO, Northeast New York ETV Assn., see Crown Point (WCFE-TV Ch. 57 Plattsburgh)—100-w.

Port Henry—See also Crown Point.

Portlandville—See Cooperstown.

†Poughkeepsie—W42AE, Dutchess Community College, Pendell Rd., Poughkeepsie (WMHT Ch. 17 Schenectady)—100-w.

†Prattsburg—W57AE, Board of Cooperative Educational Services of Steuben-Allegany Counties, see Addison (WSKG Ch. 46 Binghamton).

Prattsville—See also Gilboa.

†Presho—W62AK, Board of Cooperative Educational Services of Steuben-Allegany Counties, see Addison (WSKG Ch. 46 Binghamton).

Relay Laurens Site—W04AS, see Morris.

Richburg—See Bolivar.

†Ripley—W58AN, Board of Cooperative Educational Services of Chautauqua County, 9520 Fredonia-Stockton Rd., Fredonia, N.Y. (WNED-TV Ch. 17 Buffalo, N.Y.)—10-w.

Rochester—Ch. 42, Neighborhood TV Co. Inc., see Albany (KUSK Ch. 7 Prescott, Ariz. via satellite)—100-w.

Rockton—See Amsterdam.

Roxbury—See Gilboa.

Rushford—See Houghton.

†Salt Springville—W04BE, Board of Cooperative Educational Services, Second Supervisory District, Greene, Delaware, Schoharie & Otsego Counties, see Andes (WCNY-TV Ch. 24 Syracuse).

Saranac Lake—See Gabriels.

†Savona—W60AD, Board of Cooperative Educational Services of Steuben-Allegany Counties, see Addison (WSKG Ch. 46 Binghamton)—100-w.

Schenevus—See East Worcester.

Schoharie—See Middleburg.

†Schroon Lake—W07BI, W09BB, Town of Schroon, Star Route, Warrensburg (WETK Ch. 33 & WVNY Ch. 22 Burlington).

†Scio & Wellsville—W56AU, Board of Cooperative Educational Services of Allegany County, see Allentown (WXXI Ch. 21 Rochester)—10-w.

Sherbourne—See Earlsville.

†Sherman—W64AF, Board of Cooperative Educational Services of Chautauqua County, see Centralia (WNED-TV Ch. 17 Buffalo)—100-w.

†Silver Creek—W56AF, Board of Cooperative Educational Services of Chautauqua County, see Centralia (WNED-TV Ch. 17 Buffalo)—10-w. Requests CP to increase power to 100-w.

†Sinclairville—W62AG, Board of Cooperative Educational Services of Chautauqua County, see Centralia (WNED-TV Ch. 17 Buffalo)—10-w.

Southampton—Ch. 23, Bogner Bcst. Equipment Corp., 401 Railroad Ave., Westbury, N.Y. (WVIA-TV Ch. 44 Scranton, Pa.)—100-w.

†Southampton—W79AD, Village of Southampton, 23 Main St. (WVIT Ch. 30 New Britain).

South Amsterdam—See Amsterdam.

South Jewett—See Hunter.

South Kortright—See Bloomville.

South Otselic—See Georgetown.

South Syracuse—See Syracuse University.

South Worcester—See Davenport.

\*Speculator, Lake Pleasant & Piseco—W04BK, Page Hill Community Telecasters Inc., Star Rte., Lake Pleasant (WMHT Ch. 17 Schenectady).

†Spencer—W59AF, Board of Cooperative Educational Services of Schuylar-Chemung-Tioga Counties, see Elmira (WSKG Ch. 46 Binghamton). Holds CP to increase power to 10-w.

Springfield—See East Springfield.

Springfield Center—See East Springfield.

†Springville & West Valley—W80AK, Board of Cooperative Educational Services in Cattaraugus, Erie & Wyoming Counties, see Allegany (WNED-TV Ch. 17 Buffalo)—100-w.

†Sprout Brook (Montgomery County)—W07BF, Board of Cooperative Educational Services, Second Supervisory District, Greene, Delaware, Schoharie & Otsego Counties, see Andes (WCNY-TV Ch. 24 Syracuse).

†Stamford—W71AI, Board of Cooperative Educational Services, Second Supervisory District, Greene, Delaware, Schoharie & Otsego Counties, see Andes (WMHT Ch. 17 Schenectady; WCNY-TV Ch. 24 Syracuse & WNET Ch. 13 New York-Newark)—1000-w.

Standish—See Lyon Mountain.

Syracuse—Ch. 68, Bogner Bcst. Equipment Corp., see Southampton (KTBN-TV Ch. 40 Fontana, Cal. via satellite)—100-w.

Syracuse—Ch. 14, Neighborhood TV Co. Inc., see Albany (KUSK Ch. 7 Prescott, Ariz. via satellite)—100-w.

Syracuse—See Nedrow.

†Syracuse (DeWitt Section)—W07BD, WIXT TV, see Nedrow (WIXT Ch. 9 Syracuse).

\*Syracuse University & South Syracuse area—W68AC, Public Bcstg. Council of Central N.Y. Inc., see Utica (WCNY-TV Ch. 24 Syracuse)—20-w.

Tannersville—See Hunter.

Ticonderoga—W67AW, Northeast New York ETV Assn., see Crown Point (WCFE-TV Ch. 57 Plattsburgh)—10-w.



5970 W. 60th Avenue  
ARVADA, COLORADO 80003  
303-423-1652

An International Company  
Serving Radio and Television

LPTV Transmitters • TV & FM Translators • Television Technology  
Division • Wilkinson Radio Division • Satellite Technology Division

\*Treadwell—W59AN, Board of Cooperative Educational Services, Sole Supervisory District of Delaware, Chenango, Madison & Otsego Counties, see Afton (WSKG Ch. 46 Binghamton).

†Troupsburg—W69AF, Board of Cooperative Educational Services of Steuben-Allegany Counties, see Addison (WSKG Ch. 46 Binghamton)—10-w.

\*Unadilla—W59AM, Board of Cooperative Educational Services, Sole Supervisory District— Delaware, Chenango, Madison & Otsego Counties, see Afton (WSKG Ch. 46 Binghamton).

\*Unadilla Center—W42AD, Board of Cooperative Educational Services, Sole Supervisory District of Chenango, Delaware, Madison & Otsego Counties, see Afton (WSKG Ch. 46 Binghamton)—1000-w.

Union Center—See Maine.

†Union Springs—W69AN, Board of Cooperative Educational Services of Cayuga-Onondaga Counties, see Genoa (WCNY-TV Ch. 24 Syracuse)—10-w. Requests CP to add Cayuga to principal community.

Upper Manhattan—See Bronx.

†Utica—W59AU, Public Bcstg. Council of Central New York Inc., 506 Old Liverpool Rd., Liverpool (WCNY-TV Ch. 24 Syracuse)—1000-w.

Utica—See also Frankfurt.

†Van Etten—W56AR, Board of Cooperative Educational Services of Schuyler-Chemung-Tioga Counties, see Elmira (WSKG Ch. 46 Binghamton)—10-w.

Walton—W67AU, Board of Cooperative Educational Services, Sole Supervisory District of Delaware, Chenango, Madison & Otsego Counties, see Afton (WSKG Ch. 46 Binghamton)—10-w.

†Watertown—W50AA, Roy H. Park Bcstg. of Utica-Rome Inc., see Lowville (WUTR Ch. 20 Utica)—1000-w.

†Waverly—W62AJ, Board of Cooperative Educational Services of Schuyler-Chemung-Tioga Counties, see Elmira (WSKG Ch. 46 Binghamton)—100-w.

Wellsville—See Scio.

West Burlington—See Edmeston.

\*Westbury—W68BI, Bogner Bcst. Equipment Corp., see below (KTBN-TV Ch. 40 Fontana, Cal. via satellite)—100-w.

Westbury, Carle Place, Mineola, Hempstead, East Meadow & Hicksville—Ch. 63, Bogner Bcst. Equipment Corp., see Southampton (WVIA-TV Ch. 44 Scranton, Pa.)—100-w.

Westchester County—See Bronx.

\*Westport—W67AY, Northeast New York ETV Assn., see Crown Point (WCFE-TV Ch. 57 Plattsburgh)—10-w.

West Valley—See Springville.

†Whitesville—W64AJ, Board of Cooperative Educational Services of Allegany County, see Allentown (WXXI Ch. 21 Rochester)—10-w.

†Whitney Point—W66AG, Board of Cooperative Educational Services of Schuyler-Chemung-Tioga Counties, see Elmira (WSKG Ch. 46 Binghamton)—10-w. Requests CP for 1-w.

\*Willsboro—W67AR, Northeast New York ETV Assn., see Gabriels (WCFE-TV Ch. 57 Plattsburgh)—100-w.

†Woodhull—W56AH, Board of Cooperative Educational Services of Steuben-Allegany Counties, see Addison (WSKG Ch. 46 Binghamton)—10-w.

Worcester—See East Worcester.

Yorkshire—See Arcade.

## NORTH CAROLINA

†Addie, Sylva, Cullowhee & Dillsboro—W05AE, Wometco Skyway Bcstg. Co., see Andrews (WLOS-TV Ch. 13 Asheville)—10-w.

1984 Edition

†Alarka-Almond-Lauada, Bryson City, Greens Creek-Savannah-Gay & Whitier-Birdtown—W11AN, Spartan Radiocasting Co., Box 1717, Spartanburg (WSPA-TV Ch. 7 Spartanburg)—10-w.

†Alarka, Bryson City & Ela—W05AR, KSDK Inc., 1111 Olive St., St. Louis, Mo. (WYFF-TV Ch. 4 Greenville, S.C.). Holds CP to increase power to 10-w.

Alarka—See also Bryson City.

Almond—See Alarka.

Almond—See also Bryson City.

†Andrews—W05AT, Multimedia Inc., Box 2760, 305 S. Main St., Greenville (WBIR-TV Ch. 10 Knoxville).

†Andrews, Marble & Murphy—W07AR, Roy H. Park Bcstg. of Tenn. Inc., 3300 Broad St., Chattanooga (WDEF-TV Ch. 12 Chattanooga).

†Andrews, Marble, Robbinsville & Topton—W11AQ, Wometco Skyway Bcstg. Co., 228 Macon Ave., Box 2150, Asheville (WLOS-TV Ch. 13 Asheville).

†Andrews, Murphy & Robbinsville—W59AD, University of North Carolina, see Dillsboro (WUNF-TV Ch. 17 Linville)—1000-w.

†Andrews & Robbinsville—W08BH, KSDK Inc., see Alarka (WPBC-TV Ch. 4 Greenville).

†Asheville—W09AY, W62AC, Spartan Radiocasting Co., see Alarka (both: WSPA-TV Ch. 7 Spartanburg, S.C.)—1-w, 1000-w.

†Bat Cave, Gerton, Chimney Rock & Lake Lure—W05AU, U. of North Carolina, see Dillsboro (WUNF-TV Ch. 33 Asheville).

\*Bat Cave, Chimney Rock, Gerton & Lake Lure—W06AQ, Wometco Skyway Bcstg. Co., see Andrews (WLOS-TV Ch. 13 Asheville).

†Bat Cave, Chimney Rock, Gerton & Lake Lure—W11AX, KSDK Inc., see Alarka (WYFF-TV Ch. 4 Greenville).

\*Bat Cave, Gerton, Chimney Rock & Lake Lure—W05AU, U. of North Carolina, see Dillsboro (WUNF-TV Ch. 33 Asheville).

†Beaver Dam Creek Valley, Elk Mountain & Woodfin—W08BP, Spartan Radiocasting Co., see Alarka (WSPA-TV Ch. 7 Spartanburg).

\*Beaufort, Mansfield & Morehead City—W04BI, University of North Carolina, Swain Hall, Chapel Hill (WUND-TV Ch. 2 Columbia).

†Big Cove & Cherokee—W10AL, KSDK Inc., see Alarka (WYFF-TV Ch. 4 Greenville).

Birdtown—See Alarka.

†Black Mountain, Montreat, Ridgecrest & Swannanoa—W10AD, Spartan Radiocasting Co., see Alarka (WSPA-TV Ch. 7 Spartanburg, S.C.)—10-w.

†Black Mountain & Swannanoa—W12AQ, Wometco Skyway Bcstg. Co., see Andrews (WLOS-TV Ch. 13 Asheville).

†Brasstown & Murphy—W05AP, Wometco Skyway Bcstg. Co., see Andrews (WLOS-TV Ch. 13 Asheville).

Brasstown—See also Hayesville.

†Brevard—W02AG, Spartan Radiocasting Co., see Alarka (WSPA-TV Ch. 7 Spartanburg, S.C.)—10-w.

\*Brevard, Cedar Mtn. & Sherwood Forest—W59AR, U. of North Carolina, see Dillsboro (WUNF-TV Ch. 33 Asheville)—100-w.

# Translators

## NORTH CAROLINA—(Continued)

†Bryson City, Ela, Alarka-Lauada (portions) & Almond-Stecoah (portions)—W08AN, Wometco Skyway Bcstg. Co., see Andrews (WLOS-TV Ch. 3 Asheville).

\*Bryson City, Ela, Lauada, Alarka, Almond & Stecoah—W67AV, U. of North Carolina, see Dillsboro (WUNE-TV Ch. 17 Linville)—100-w.

Bryson City—See also Alarka.

†Burnsville—W12AU, Wometco Skyway Bcstg. Co, see Andrews (WLOS-TV Ch. 13 Asheville).

†Burnsville—W09AS, KSDK Inc., see Alarka (WYFF-TV Ch. 4 Greenville).

†Burnsville—W02AT, Spartan Radiocasting Co., see Alarka (WSFA-TV Ch. 7 Spartanburg). Requests CP to increase power to 10-w.

\*Burnsville—W67AQ, University of North Carolina, see Dillsboro (WUNE-TV Ch. 17 Linville)—100-w.

\*Camp Lejeune, Jacksonville & New River-Geiger—W19AE, University of North Carolina, see Dillsboro (WUNK-TV Ch. 25 Greenville)—100-w.

†Canton, Clyde, Hazelwood & Waynesville—W27AB, University of North Carolina, see Dillsboro (WUNF-TV Ch. 33 Asheville)—1000-w.

†Canton, Clyde & Lake Junaluska—W11AU, KSDK Inc., see Alarka (WYFF-TV Ch. 4 Greenville, S.C.).

†Canton, Lake Junaluska & Maggie Valley—W08AO, Spartan Radiocasting Co., see Alarka (WSPA-TV Ch. 7 Spartanburg).

†Cashiere & High Hampton (portions) & Sapphire Valley—W06AN, Wometco Skyway Bcstg. Co., see Andrews (WLOS-TV Ch. 13 Asheville). Requests CP to increase power to 10-w.

Cedar Mtn.—See Brevard.

Charlotte—Ch. 68, Neighborhood TV Co. Inc., Box 22073, Phoenix, Ariz. (KUSK Ch. 7 Prescott, Ariz. via satellite)—100-w.

†Cherokee—W05AF, Wometco Skyway Bcstg. Co., see Andrews (WLOS-TV Ch. 13 Asheville).

Cherokee—See also Big Cove.

†Cherokee, Shoal Valley & Soco Valley—W08AT, Spartan Radiocasting Co., see Alarka (WSPA-TV Ch. 7 Spartanburg)—10-w.

†Columbus, Saluda & Tryon—W56AN, University of North Carolina, see Dillsboro (WUNG-TV Ch. 58 Concord)—100-w.

†Columbus & Tryon—W11AH, KSDK Inc., see Alarka (WYFF-TV Ch. 4 Greenville).

†Columbus & Tryon, N.C. and Landrum, S.C.—W05AC, Wometco Skyway Bcstg. Co., see Andrews (WLOS-TV Ch. 13 Asheville)—10-w.

†Cullowhee, Dillsboro, Love Field, Sylva & Webster—W09AF, Spartan Radiocasting Co., see Alarka (WSPA-TV Ch. 7 Spartanburg, S.C.). Requests CP for 10-w.

†Cullowhee, Dillsboro & Sylva—W02AF, KSDK Inc., see Alarka (WYFF-TV Ch. 4 Greenville). Requests CP for 10-w.

†Dillsboro, Franklin, Sylva & Webster—W56AG, University of North Carolina, 202 University Sq. W., Chapel Hill (WUNE-TV Ch. 17 Linville)—1000-w.

Dillsboro—See also Cullowhee.

†Drexel, Morganton & Valdese—W06AK, KSDK Inc., see Alarka (WYFF-TV Ch. 4 Greenville).

Ela—See also Alarka.

Ela—See also Bryson City.

†Ela & Whittier—W03AK, KSDK Inc., see Alarka (WYFF-TV Ch. 4 Greenville).

Elk Mountain—See Beaver Dam Creek Valley.

†Fontana Village—W08AR, Govt. Services Inc., Fontana Village (WBIR-TV Ch. 10 Knoxville).

†Franklin—W09AG, Spartan Radiocasting Co., see Alarka (WSPA-TV Ch. 7 Spartanburg, S.C.).

†Franklin—W11AJ, Wometco Skyway Bcstg. Co., see Andrews (WLOS-TV Ch. 13 Asheville)—10-w.

†Franklin—W06AJ, KSDK Inc., see Alarka (WYFF-TV Ch. 4 Greenville).

Franklin—See also Dillsboro.

†Garden Creek, Marion, Providence & West Marion—W10AP, Wometco Skyway Bcstg. Co., see Andrews (WLOS-TV Ch. 13 Asheville)—10-w.

Gastonia—Ch. 66, Bogner Bcst. Equipment Corp., 401 Railroad Ave., Westbury, N.Y. (KTBN-TV Ch. 40 Fontana, Cal. via Satcom I)—100-w.

Gay—See Alarka.

Gerton—See Bat Cave.

†Greenlee & Old Fort—W12BD, Wometco Skyway Bcstg. Co., see Andrews (WLOS-TV Ch. 13 Asheville).

Greensboro—Ch. 32, Neighborhood TV Co. Inc., see Charlotte (KUSK Ch. 7 Prescott, Ariz. via satellite)—100-w.

Greens Creek—See Alarka.

\*Hayesville, Brasstown & Shooting Creek—W62BA, U. of North Carolina, see Dillsboro (WUNE-TV Ch. 17 Linville)—100-w.

Hayesville—See Young Harris, Ga.

†Hazelwood & Waynesville—W12AR, Wometco Skyway Bcstg. Co., see Andrews (WLOS-TV Ch. 13 Asheville)—10-w.

Hazelwood—See Canton.

High Hampton—See Cashiere.

†Highlands—W62BB, U. of North Carolina, see Dillsboro (WUNE-TV Ch. 17 Linville)—100-w.

†Highlands—W10AT, Wometco Skyway Bcstg. Co., see Andrews (WLOS-TV Ch. 13 Asheville)—10-w.

†Hot Springs—W08BI, Wometco Skyway Bcstg. Co., see Andrews (WLOS-TV Ch. 13 Asheville).

†Jacksonville—W04AI, Roy H. Park Bcstg. Inc., Box 898, Greenville (WNCT-TV Ch. 9 Greenville).

Jacksonville—See also Camp Lejeune.

Lake Junaluska—See Canton.

Lake Lure—See Bat Cave.

Lauada—See Alarka.

Lauada—See also Bryson City.

Love Field—See Cullowhee.

†Maggie Valley & Soco Valley—W06AP, Wometco Skyway Bcstg. Co., see Andrews (WLOS-TV Ch. 13 Asheville).

Maggie Valley—See also Canton.

Mansfield—See Beaufort.

Marble—See Andrews.

†Marion—W06AI, KSDK Inc., see Alarka (WYFF-TV Ch. 4 Greenville, S.C.).

†Marion—W65AT, University of North Carolina, see Dillsboro (WUNE-TV Ch. 17 Linville)—100-w.

Marion—See Garden Creek.

†Marion & Old Fort—W08BJ, Spartan Radiocasting Co., see Alarka (WSPA-TV Ch. 7 Spartanburg, S.C.)—10-w.

†Marshall—W08AX, Spartan Radiocasting Co., see Alarka (WSPA-TV Ch. 7 Spartanburg, S.C.).

†Mars Hill—W02AH, Spartan Radiocasting Co., see Alarka (WSPA-TV Ch. 7 Spartanburg, S.C.).

†Micaville & Spruce Pine—W08BF, Spartan Radiocasting Co., see Alarka (WSPA-TV Ch. 7 Spartanburg, S.C.).

†Montreat—W06AM, Wometco Skyway Bcstg. Co., see Andrews (WLOS-TV Ch. 13 Asheville).



## CABLE & TV ACTION UPDATES

Weekly reports on industry changes  
Call 202-872-9200 for more information.

**Montreat**—See also Black Mountain.

**Morehead City**—See Beaufort.

**Morganton**—See Drexel.

†**Murphy**—W04AO, Sarkes Tarzian Inc., 900 Whitehall Rd., Chattanooga, Tenn. (WRCB-TV Ch. 3 Chattanooga).

**Murphy**—See also Andrews.

**Murphy**—See also Brasstown.

**New River-Geiger**—See Camp Lejeune.

**Old Fort**—See Greenlee.

**Old Fort**—See also Marion.

†**Oteen, Swannanoa & Warren Wilson College**—W06AL, Wometco Skyway Bcstg. Co., see Andrews (WLOS-TV Ch. 13 Asheville).

**Providence**—See Garden Creek.

**Raleigh**—Ch. 60, Bogner Bcst. Equipment Corp., see Gastonia (KTBN-TV Ch. 40 Fontana, Cal. via Satcom I)—100-w.

†**Raleigh**—W22AA, Durham Life Bcstg. Service Inc., Box 1511, Raleigh (WPTF-TV Ch. 28 Durham)—1000-w.

**Ridgecrest**—See Black Mountain.

†**Roanoke Rapids**—W02AK, Capitol Bcstg. Co. Inc., c/o WRAL-TV, Raleigh (WRAL-TV Ch. 5 Raleigh).

†**Robbinsville, Stecoah, Tuskegee & Yellow Creek**—W04BA, Multimedia Inc., Box 2760, Greenville, S.C. (WBIR-TV Ch. 10 Knoxville)—10-w.

**Robbinsville**—See also Andrews.

**Saluda**—See Columbus.

**Sapphire Valley**—See Cashiere.

**Savannah**—See Alarka.

**Sherwood Forest**—See Brevard.

**Shoal Valley**—See Cherokee.

**Shooting Creek**—See Hayesville.

**Soco Valley**—See Cherokee.

**Soco Valley**—See also Maggie Valley.

†**Spruce Pine**—W06AD, Wometco Skyway Bcstg. Co., see Andrews (WLOS-TV Ch. 13 Asheville). Requests CP to increase power to 10-w.

†**Spruce Pine**—W10AK, KSDK Inc., see Alarka, (WYFF-TV Ch. 4 Greenville).

†**Spruce Pine**—W59AK, University of North Carolina, see Dillsboro (WUNE-TV Ch. 17 Linville)—100-w.

**Spruce Pine**—See also Micaville.

**Steocoah**—See Bryson City.

**Steocoah**—See also Robbinsville.

**Swannanoa**—See Black Mountain.

**Swannanoa**—See also Oteen.

**Sylva**—See Addie.

**Sylva**—See also Cullowhee.

**Sylva**—See also Dillsboro.

**Topton**—See Andrews.

**Tryon**—See Columbus.

**Tuskegee**—See Robbinsville.

**Valdese**—See Drexel.

**Warren Wilson College**—see Oteen.

†**Waynesville**—W09AD, Spartan Radiocasting Co., see Alarka (WSPA-TV Ch. 7 Spartanburg)—10-w.

**Waynesville**—See also Canton.

**Waynesville**—See also Hazelwood.

†**Weaverville**—W09AR, Spartan Radiocasting Co., see Alarka (WSPA-TV Ch. 7 Spartanburg)—10-w.

**Webster**—See Cullowhee.

**Webster**—See also Dillsboro.

**West Marion**—See Garden Creek.

**Whittier**—See Alarka.

**Whittier**—See also Ela.

**Woodfin**—See Beaver Dam Creek Valley.

**Yellow Creek**—See Robbinsville.

### NORTH DAKOTA

†**Beach**—K04CQ, Beach Booster Club, Beach (KUMV-TV Ch. 8 Williston).

†**Belfield**—K10HW, City of Belfield, Box 276 (KFYR-TV Ch. 5 Bismarck).

†**Beulah**—K07EZ, K09EZ, Beulah Chamber of Commerce, Beulah (KXMC-TV Ch. 13 Minot; KFYR-TV Ch. 5 Bismarck).

†**Bowman**—K07BJ, K09JF, Bowman TV Booster Inc., Bowman (KHSD-TV Ch. 11 Lead; KFYR-TV Ch. 5 Bismarck).

\***Bowman & surrounding area**—K67BW, K69CE, Bowman TV Booster Inc., see above (KHSD-TV Ch. 11 Lead; KIVV-TV Ch. 5 Lead-Deadwood)—100-w each.

†**Columbus**—K70CI, Columbus Lions Club, Columbus (KXMC-TV Ch. 13 Minot)—10-w.

†**Devils Lake**—K10IL, North American Communication Corp., Box 2926, Fargo (KXJB-TV Ch. 4 Valley City)—5-w.

†**Devils Lake Sioux Indian Reservation**—K05EL, Devil's Lake Sioux Tribal Educational Committee, Fort Totten (KTHI-TV Ch. 11 Fargo)—5-w.

†**Dickinson**—K07HN, Meyer Bcstg. Co., 200 1/2 4th St., Bismarck (KFYR-TV Ch. 5 Bismarck)—100-w.

†**Dunn Center**—K07KL, City of Dunn Center, Municipal Corp., Dunn Center (KFYR-TV Ch. 5 Bismarck).

†**Ellendale**—K07LF, North American Communication Corp., see Devils Lake (KXJB-TV Ch. 4 Valley City)—5-w.

†**Fessenden & Harvey**—K07HR, Wells County TV Booster Club, Box 398, Harvey (KFYR-TV Ch. 5 Bismarck).

†**Garrison**—K07HU, Meyer Bcstg. Co., see Dickinson (KMOT Ch. 10 Minot).

†**Golva & Sentinel Butte**—K12JC, City of Sentinel Butte, Sentinel Butte (KUMV-TV Ch. 8 Williston)—5-w.

**Harvey**—See Fessenden.

†**Hazen**—K07JA, K09JR, City of Hazen, Box 636, Hazen (KFYR-TV Ch. 5 Bismarck; KXMC-TV Ch. 13 Minot).

†**Hazen**—K11QD, City of Hazen, c/o Dennis L. Fritz, Haynes (KBME Ch. 3 Bismarck).

†**Hettinger**—K07EI, K10AG, Hettinger TV Assn., Hettinger (KDIX-TV Ch. 2 Dickinson; KFYR-TV Ch. 5 Bismarck).

†**Jamestown**—K02DD, WDAY Inc., 207 N. Fifth St., Fargo (WDAY-TV Ch. 6 Fargo).

†**Jamestown**—K09JM, Spokane TV Inc., W. 500 Boone Ave., Spokane, Wash. (KTHI-TV Ch. 11 Fargo)—2 to 5-w.

†**Jamestown**—K07IW, North American Communication Corp., see Devils Lake (KXJB-TV Ch. 4 Valley City)—100-w.

†**Kenmare**—K06EW, Meyer Bcstg. Co., see Dickinson (KMOT Ch. 10 Minot).



# Translators

## NORTH DAKOTA—(Continued)

- †LaMoure—K02FR, City of LaMoure, LaMoure (KTHI-TV Ch. 11 Fargo).
- †Lisbon—K02GA, Spokane TV Inc., see Jamestown (KTHI-TV Ch. 11 Fargo).
- †Lisbon—K07NE, Prairie Public TV Inc., 4500 S. University Dr., Fargo (KFME Ch. 13 Fargo)—5-w.
- †Marmarth—K07LN, City of Marmarth, River St. (KHSD-TV Ch. 11 Lead).
- †Medora—K04GU, City of Medora, c/o City Council (KUMV-TV Ch. 8 Williston)—5-w.
- †Minot—K06IB, KXMC-TV Inc., Box 1712 (KXMC-TV Ch. 13 Minot)—100-w.
- †Mott—K09EG, Mott TV Booster Club, Mott (KFYR-TV Ch. 5 Bismarck).
- †New England—K08GB, New England Municipal Translator, Box 414 (KFYR-TV Ch. 5 Bismarck).
- †Oakes—K10AI, North American Communication Corp., see Devils Lake (KXJB-TV Ch. 4 Valley City)—10-w.
- †Rolla—K02ER, K07HI, K09HR, City of Rolla, Rolla (CKX-TV Ch. 5 Brandon; KMOT Ch. 10 & KXMC-TV Ch. 13 Minot).
- Sentinel Butte—See Golva.
- †Valley City—K02FO, Prairie Public TV Inc., 4500 S. University Dr., Fargo (KFME Ch. 13 Fargo).
- Wahpeton—See Breckenridge, Minn.

## OHIO

- †Bowling Green—W27AC, Bowling Green State University, Bowling Green (WBGU-TV Ch. 57 Lima-Bowling Green)—1000-w.
- †Cambridge—W80AA, Southeastern Ohio TV System, Downer Rd., Zanesville (WHIZ-TV Ch. 18 Zanesville)—10-w.
- †Celina & surrounding area—W17AA, University Regional Bestg. Inc., 2470 N. Star Rd., Columbus (WPTD Ch. 16 Dayton)—1000-w.
- \*Chagrin Falls—W55AH, ETV Assn. of Metropolitan Cleveland, 4300 Brookpark Rd., Cleveland (WVIZ-TV Ch. 25 Cleveland)—10-w.
- Cleveland—Ch. 19, Neighborhood TV Co. Inc., Box 22073, Phoenix, Ariz. (KUSK Ch. 7 Prescott, Ariz. via satellite)—100-w.
- Columbus—Ch. 62, Neighborhood TV Co. Inc., see Cleveland (KUSK Ch. 7 Prescott, Ariz. via satellite)—100-w.
- †Conneaut & surrounding area—W64AK, Ohio ETV Network Commission, see Celina (WVIZ-TV Ch. 25 Cleveland)—1000-w.
- †Coshocton—W71AB, Southeastern Ohio TV System, see Cambridge (WHIZ-TV Ch. 18 Zanesville)—10-w.
- Dayton—Ch. 56, Neighborhood TV Co. Inc., see Cleveland (KUSK Ch. 7 Prescott, Ariz. via satellite)—100-w.
- †Dayton—W66AQ, Home Entertainment Network, Box 9090, Tyler, Tex. (WBTI Ch. 64 Cincinnati)—100-w.
- †Eastlake area & surrounding area—W67AL, Ohio ETV Network Commission, see Celina (WVIZ-TV Ch. 25 Cleveland)—1000-w.
- \*Gates Mills—W66AK, ETV Assn. of Metropolitan Cleveland, see Chagrin Falls (WVIZ-TV Ch. 25 Cleveland)—100-w. Requests CP to decrease power to 10-w.
- †Georgetown—W58AG, Greater Television Educational Foundation, Box 906, White River Junction (WCET Ch. 48 Cincinnati)—1000-w.
- †Loudonville—W65AH, Ohio University, College Rd., Athens (WOUC-TV Ch. 44 Cambridge)—100-w.
- †Mansfield—W47AB, Ohio State U., see Loudonville (WOSU-TV Ch. 34 Columbus)—100-w.
- †Maplewood area—W63AH, University Regional Bestg. Inc., see Celina (WPTD Ch. 16 Dayton)—1000-w.

Marietta—See Williamston, W. Va.

- †Millersburg—W69AO, Ohio University, see Loudonville (WOUC-TV Ch. 44 Cambridge)—100-w.
- †Newark—W31AA, Ohio ETV Network Commission, see Celina (WOSU-TV Ch. 34 Columbus)—1000-w.
- Toledo—Ch. 60, Neighborhood TV Co. Inc., see Cleveland (KUSK Ch. 7 Prescott, Ariz. via satellite)—100-w.
- Youngstown—Ch. 39, Neighborhood TV Co. Inc., see Cleveland (KUSK Ch. 7 Prescott, Ariz. via satellite)—100-w.
- †Youngstown & surrounding area—W58AM, Northeastern ETV of Ohio Inc., 1640 Franklin Ave., Kent (WNEO-TV Ch. 45 Alliance)—1000-w.

## OKLAHOMA

- †Altus—K19AA, Oklahoma ETV Authority, 7403 N. Kelley Ave., Box 14190, Oklahoma City (KWET Ch. 12 Cheyenne).
- \*Alva—K30AE, Oklahoma ETV Authority, see above (KETA Ch. 13 Oklahoma City)—1000-w.
- †Alva & Cherokee—K77BI, K79AZ, K81AN, NW Translator TV Inc., 11554 E. Northwest Hwy., Dallas, Tex. (KTVY Ch. 4, KWTW Ch. 9 & KOCO-TV Ch. 5 Oklahoma City)—100-w each.
- †Ardmore—K08GD, Eastern Okla. TV Co. Inc., Box 10, Ada (KTEN Ch. 10 Ada)—10-w.
- \*Ardmore—K28AC, Oklahoma ETV Authority, see Altus (KETA Ch. 13 Oklahoma City)—1000-w.
- †Arnett, Okla. and Canadian, Higgins & Lipscomb, Tex.—K70CF, K72CB, K74BF, C L & O Translator System Inc., Box 87, Lipscomb, Tex. (KAMR-TV Ch. 4, KFDA-TV Ch. 10 & KVII-TV Ch. 7 Amarillo)—100-w each.
- †Beaver City—K56AY, Oklahoma ETV Authority, see Altus (KWET Ch. 12 Cheyenne)—100-w.
- \*Boise City—K55BV, Oklahoma ETV Authority, see Altus (KWET Ch. 12 Cheyenne)—100-w.
- †Buffalo—K58AX, Oklahoma ETV Authority, see Altus (KWET Ch. 12 Cheyenne)—100-w.
- †Carter, Erick & Sayre—K66AQ, K68AU, Northfork TV Translator System, 1905 Palo Duro Dr., Box 397, Memphis, Tex. (KFDD-TV Ch. 3 & KAUZ-TV Ch. 6 Wichita Falls)—100-w each.
- †Carter, Erick & Sayre—K64AX, Northfork TV Translator System, see above (KAMR-TV Ch. 4 Amarillo)—100-w.
- Cherokee—See Alva.
- †Cheyenne & Reydon—K79BA, K81AR, Roger Mills Translator System, Box 7, Canadian, Tex. (KAMR-TV Ch. 4 & KFDA-TV Ch. 10 Amarillo)—10-w each.
- †Duke, Gould, Hollis, Reed & Vinson—K55BQ, K57BB, K59BI, Southwest TV Translator System, Box 397, 1905 Palo Duro Dr., Memphis, Tex. (KAMR-TV Ch. 5 Amarillo; KAUZ-TV Ch. 6 Wichita Falls; KVII-TV Ch. 7 Amarillo)—100-w each.
- \*Durant—K46AI, Oklahoma ETV Authority, see Altus (KETA Ch. 13 Oklahoma City)—1000-w.
- \*Elk City, Canute, Burns Flat, Foss & Dill City—K48AP, K50AL, Northfork TV Translator System, see Carter (KWTW Ch. 9 Oklahoma City; KVII-TV Ch. 8 Sayre)—20-w each.
- †Elkhart (SW area), Keyes, Keyes Helium Plant & Sturgis area—K08DZ, K12BV, Keyes TV Assn., Box 198, Keyes (KFDA-TV Ch. 10 & KVII-TV Ch. 7 Amarillo).
- Erick—See Carter.
- †Fargo, Fort Supply, Gage & May—K07PX, K10FR, K13QM, Gage Translator System (KOCO-TV Ch. 5, KWTW Ch. 9 & KTVY Ch. 4 Oklahoma City).
- Fort Supply—See Fargo.
- \*Frederick—K56BQ, Oklahoma ETV Authority, see Altus (KWET Ch. 12 Cheyenne)—100-w.



5970 W. 60th Avenue  
 ARVADA, COLORADO 80003  
 303-423-1652  
 LPTV Transmitters • TV & FM Translators • Television Technology  
 Division • Wilkinson Radio Division • Satellite Technology Division

An International Company  
 Serving Radio and Television

- Frederick**—Ch. 57, Oklahoma ETV Authority, see Altus (KOET Ch. 3 Eufaula)—100-w.
- Gage**—See Fargo.
- Grainola**—Ch. 60, KOTV Inc., Box 6, Tulsa (KOTV Ch. 6 Tulsa)—100-w.
- †**Guymon**—K16AB, Oklahoma ETV Authority, see Altus (KWET Ch. 12 Cheyenne)—1000-w.
- †**Guymon & rural area**—K05EO, K09KA, K12HZ, Guymon TV Translator Inc., 604 E. 3rd St., Guymon (KAMR-TV Ch. 4, KVII-TV Ch. 7 & KPDA-TV Ch. 10 Amarillo).
- Guymon**—See also Texhoma, Tex.
- Hollis, Gould, Duke, Vinson & Reed**—Ch. 53, Southwest TV Translator System, see Duke (KWET Ch. 12 Cheyenne)—20-w.
- †**Hugo**—K15AA, Oklahoma ETV Authority, see Altus (KOET Ch. 3 Eufaula)—100-w.
- †**Idabel**—K63BA, Oklahoma ETV Authority, see Altus (KOET Ch. 3 Eufaula)—100-w.
- †**Keyes & Keyes Helium Plant**—K05CQ, Keyes TV Assn., see Elkhart (KAMR-TV Ch. 4 Amarillo).
- Keyes**—See also Elkhart.
- Keyes Helium Plant**—See Elkhart.
- Keyes Helium Plant**—See also Keyes.
- †**Lawton**—K36AB, Oklahoma ETV Authority, see Altus (KETA Ch. 13 Oklahoma City)—1000-w.
- May**—See Fargo.
- †**Mooreland, Waynoka & Woodward**—K63CF, K71BJ, K65CO, OK TV Translator System of Mooreland Inc., 618 9th St., Woodward (KOCO-TV Ch. 5, KTVY Ch. 4 & KWTV Ch. 9 Oklahoma City)—100-w; 20-w; 20-w.
- Morris Creek**—See Cameron, Ark.
- Oklahoma City**—Ch. 61, Neighborhood TV Co. Inc., Box 22073, Phoenix, Ariz. (KUSK Ch. 7 Prescott, Ariz. via satellite)—100-w.
- \***Ponca City**—K38AK, Oklahoma ETV Authority, see Altus (KETA Ch. 13 Oklahoma City)—1000-w.
- Ponca City**—Ch. 63, KOTV Inc., see Grainola (KOTV Ch. 6 Tulsa)—100-w.
- Reydon**—See Cheyenne.
- Sayre**—See Carter.
- †**Selling, Taloga & Vici**—K78BK, K80BT, K82BB, OK TV Translator System of Selling Inc., see Mooreland (KOCO-TV Ch. 5, KWTV Ch. 9 & KTVY Ch. 4 Oklahoma City)—20-w each.
- Shattuck**—See Booker, Tex.
- †**Strong City, Leedy & Hammon**—K38AM, K40AG, K42AG, Northfork TV Translator System, see Carter (KTVY Ch. 4 & KWTV Ch. 9 Oklahoma City; KVIJ Ch. 8 Sayre)—20-w each.
- Sturgis**—See Elkhart.
- †**Tahlequah**—K04DY, Scripps-Howard Bcstg. Co., 3701 S. Peoria, Tulsa (KJRH Ch. 2 Tulsa). Requests CP for 10-w.
- Taloga**—See Seiling.
- Tulsa**—Ch. 65, Neighborhood TV Co. Inc., see Oklahoma City (KUSK Ch. 7 Prescott, Ariz. via satellite)—100-w.
- Vici**—See Seiling.
- Waynoka**—See Mooreland.
- Woodward**—See Mooreland.

## OREGON

- †**Adams, Athena & Weston**—K05BQ, Wildhorse Farmers TV Assn., Box 267, Athena (KEPR-TV Ch. 19 Pasco, Wash.).
- Adams**—See also Pendleton.
- †**Adel**—K04CD, Adel TV Inc., Adel (KOTI Ch. 2 Klamath Falls)—5-w.

- †**Adrian, Nyssa, Ontario & Vale**—K09OD, State of Oregon acting by & through the State Board of Higher Education, see Dufur (KTVR Ch. 13 La Grande)—100-w.
- †**Agness**—K02DN, K07OW, Agness Translator Inc., 360 N. Ellensburg, Gold Beach (KCBY-TV Ch. 11 Coos Bay; KOBH Ch. 5 Medford).
- †**Alkali Lake & Riley**—K06GE, Countrywide TV Inc., see Burns (KTVL Ch. 10 Medford)—10-w.
- †**Altamont, Klamath Falls & Pelican City**—K07PU, Freedom Communications Inc., see Grants Pass (KTVL Ch. 10 Medford). Requests CP increase power to 10-w.
- †**Applegate Valley**—K02EK, Applegate TV Assn. Inc., Rte. 1, Box 45, Jacksonville, Ore. (KTVL Ch. 10 Medford).
- †**Applegate Valley**—K04ER, Oregon Bcstg. Co., see Cave Junction (KOBH Ch. 5 Medford)—5-w.
- †**Arlington**—K65CH, State of Oregon acting by & through State Board of Higher Education, see Dufur (KOAP-TV Ch. 10 Portland)—100-w.
- †**Arock**—K09PQ, K13RF, Arock Community TV, Arock (KIVI Ch. 6 Nampa & KBCI-TV Ch. 2 Boise, Ida.).
- †**Ashland, Phoenix & Talent**—K04EO, Freedom Communications Inc., see Grants Pass (KTVL Ch. 10 Medford)—10-w.
- †**Astoria, Ore.-Grays River & Lebam, Wash.**—K59BX, State of Oregon acting by & through the State Board of Higher Education, see Dufur (KOAP-TV Ch. 10 Portland)—100-w.
- Athena**—See Adams.
- †**Azalea, Glendale, Windy Creek & Wolf Creek**—K02GT, Glendale TV Booster Club, Box 104, Azalea (KEZI-TV Ch. 9 Eugene).
- †**Azalea, Glendale & Wolf Creek**—K12FV, Glendale TV Booster Club, see Azalea (KTVL Ch. 10 Medford).
- †**Baker**—K42AI, K44AJ, K46AM, Blue Mountain Translator District, Rte. 1, Box 1651, La Grande (KREM-TV Ch. 2 Spokane; KXLY-TV Ch. 4 Spokane; KTVB Ch. 7 Boise, Ida.)—20-w each.
- †**Baker, Elgin, La Grande & Union**—K62AW, K64BB, K66BO, K68AH, Blue Mountain Translator District, see Baker (KHQ-TV Ch. 6, KXLY-TV Ch. 4 & KREM-TV Ch. 2 Spokane, Wash.; KTVB Ch. 7 Boise, Ida.)—100-w each.
- †**Baker & rural Baker Valley**—K40AJ, Blue Mountain Translator District, see Baker (KPTV Ch. 12 Portland)—20-w.
- Baker**—See also Elgin (rural).
- Baker Valley (rural)**—See Baker.
- Bend, Redmond & Prineville**—Ch. 25, Inspirational TV of Southern Oregon, see Klamath Falls (KTBN Ch. 40 Fontana, Cal. via satellite)—1000-w.
- †**Black Butte Ranch**—K04HK, K11LY, Brooks Resources Corp., 416 E. Greenwood, Bend (KTVZ Ch. 21 Bend; KEZI-TV Ch. 9 Eugene)—10-w, 5-w.
- †**Black Butte Ranch**—K64AO, Brooks Resources Corp., see Black Butte, above (KOAC-TV Ch. 7 Corvallis)—20-w.
- †**Bridgeview, Cave Junction & O'Brien**—K02DV, Freedom Communications Inc., see Grants Pass (KTVL Ch. 10 Medford).
- †**Broadbent, Catching Creek, Gaylord, Myrtle Point & Norway**—K07JP, K13KQ, Broadbent TV Translator Inc., Broadbent (KOBH Ch. 5 Medford; KCBY-TV Ch. 11 Coos Bay).
- †**Broadbent, Myrtle Point & Norway**—K02GO, Broadbent TV Translator Inc., see above (KSYS Ch. 8 Medford).
- †**Brookings**—K12HR, Freedom Communications Inc., see Grants Pass (KTVL Ch. 10 Medford). Requests CP to switch from Ch. 12 to Ch. 10 & increase power to 10-w.

# Translators

## OREGON—(Continued)

- †Brookings—K07JT, Oregon Bcstg. Co., see Cave Junction (KOBI Ch. 5 Medford)—5-w.
- †Brookings—K10LR, Freedom Communications Inc., see Grants Pass (KTVL Ch. 10 Medford).
- †Burns—K69DK, Countywide TV Translator District, 450 N. Buena Vista, Burns (KTVZ Ch. 21 Bend)—100-w.
- †Burns—K71AT, K76AT, Countrywide TV Inc., Box 133 (KBCI-TV Ch. 2 & KTVB Ch. 7 Boise)—10-w each.
- †Butte Falls—K04JQ, Freedom Communications Inc., see Grants Pass (KTVL Ch. 10 Medford).
- †Butte Falls—K02JF, Southern Oregon Education Co., see Grants Pass (KSYS Ch. 8 Medford)—5-w.
- †Camas Valley—K12LB, Camas Valley Grange 521, Rte. 1, Box 247 (KEZI-TV Ch. 9 Eugene).
- †Camas Valley—K07PP, South West Oregon TV Bcstg. Corp., Box 1313, Eugene (KPIC Ch. 4 Roseburg)—5-w.
- Cannon Beach—See Seaside.
- †Canyonville, Days Creek & Riddle—K02CG, 23 Cities TV Club Inc., Box 288, Canyonville (KEZI-TV Ch. 9 Eugene).
- †Canyonville, Riddle & Tri City—K11GH, South West Oregon TV Bcstg. Corp., see Oakland (KPIC Ch. 4 Roseburg).
- †Canyonville, Riddle & Tri City—K07KT, Oregon Bcstg. Co., see Cave Junction (KOBI Ch. 5 Medford)—5-w.
- †Carpenterville—K60BJ, Freedom Communications Inc., see Grants Pass (KTVL Ch. 10 Medford).
- †Cascadia—K04CX, Cascadia Community TV Inc. (KOIN-TV Ch. 6 Portland).
- Catching Creek—See Broadbent.
- †Cave Junction—K13PH, Southern Oregon Education Co., see Grants Pass (KSYS Ch. 8 Medford)—5-w.
- †Cave Junction, Deer Creek area & Selma—K04DK, Oregon Bcstg. Co., Box 5M, Medford (KOBI Ch. 5 Medford)—5-w.
- †Cave Junction—K07PZ, Oregon Bcstg. Co., see above (KOBI Ch. 5 Medford).
- Cave Junction—See also Bridgeview.
- †Chemult & Crescent—K12IW, Walker Mountain Translator Assn., Box 303, Gilchrist (KTVL Ch. 10 Medford)—10-w. Requests CP to change primary station to KTVZ Ch. 21 Bend.
- †Chemult & Crescent—K07PS, Walker Mountain Translator Assn., see above (KOBI Ch. 5 Medford)—10-w.
- †Chiloquin—K12KL, KOTI Inc., Box 2K, Klamath Falls (KOTI Ch. 2 Klamath Falls).
- †Chinook Park & Grants Pass—K04EY, Ore. Bcstg. Co., see Cave Junction (KOBI Ch. 5 Medford)—10-w.
- \*Cloverdale & Hebo—K55CT, State of Oregon Acting by & through State Board of Education, see Dufur (KOAC-TV Ch. 7 Corvallis)—10-w.
- †Cloverdale & Pacific City—K68BA, State of Oregon, Acting by & through State Board of Higher Education, see Dufur (KOAC-TV Ch. 7 Corvallis)—100-w.
- †Clover Flats, Paisley & Valley Falls—K06BP, Paisley TV Inc., Paisley (KOTI Ch. 2 Klamath Falls)—10-w.
- \*Coos Bay, Coquille & North Bend—K17AA, State of Oregon, Acting by & through State Board of Higher Education, see Dufur (KOAP-TV Ch. 10 Portland)—1000-w.
- Coquille—See Coos Bay.
- †Corvallis—K70EH, King Bcstg. Co., 320 Aurora Ave. N., Seattle, Wash. (KGW-TV Ch. 8 Portland)—100-w.
- †Cottage Grove—K71AG, K74AJ, K77AH, K79BN, K81BP, South Lane TV Inc., 223 S. 6th St. (KVAL-TV Ch. 13 & KEZI-TV Ch. 9 Eugene; KOIN-TV Ch. 6 Portland; KOAC-TV Ch. 7 Corvallis; KOBI Ch. 5 Medford)—100-w each.
- †Cottage Grove—K69AV, South Lane TV Inc., see above (KPTV Ch. 12 Portland)—100-w.

- †Crane—K09LD, K11KM, K13NE, Crane Sagebrush TV, Box 828, Crane (KBCI-TV Ch. 2 & KTVB Ch. 7 Boise; KIVI Ch. 6 Nampa).
- Crane—Ch. 10, Crane Sagebrush TV, see above (KAID Ch. 4 Boise).
- Crescent—See Chemult.
- †Crescent, Crescent Lake, Gilchrist & Odell Lakes—K03DV, Eugene TV Inc., Box 1313, Eugene (KVAL-TV Ch. 13 Eugene)—10-w.
- Crescent Lake—See Crescent.
- †Culp Creek, Disston & Dorena—K02GL, K04GR, K11KI, Row River Community TV Inc., Disston (KEZI-TV Ch. 9 & KVAL-TV Ch. 13 Eugene; KOBI Ch. 5 Medford).
- †Culver & Madras—K56BV, K69BI, Jefferson County TV Inc., Rte. 2, Box 1336, Madras (KGW-TV Ch. 8 & KPTV Ch. 12 Portland)—100-w each.
- †Culver & Madras—K66BC, Ponderosa TV Inc., Box 149, Bend (KTVZ Ch. 21 Bend)—100-w.
- †Dale—K08HF, K10HY, K12IK, Dale Translators Inc., c/o Bob Bradford Translator Sales & Services, Box 66285, Seattle, Wash. (KEPR-TV Ch. 19 Pasco; KNDU Ch. 25 Richland; KVEW Ch. 42 Kennewick).
- Days Creek—See Canyonville.
- †Deer Creek, Garden Valley, Glengary area, Oak, N., N.W., S. & W. Roseburg & Winchester—K12HA, Chambers Communications Corp., 2225 Coburg Rd., Eugene (KEZI-TV Ch. 9 Eugene)—10-w.
- Deer Creek—See also Cave Junction.
- †Diamond—K09MU, Diamond TV Corp., see below (KIVI Ch. 6 Nampa).
- †Diamond Valley & Harney County—K11BH, K13BF, Diamond TV Corp., 341 N. Broadway, Burns (KBCI-TV Ch. 2 & KTVB Ch. 7 Boise).
- Disston—See Culp Creek.
- Dorena—See Culp Creek.
- †Drewsey—K09LJ, K11LQ, Drewsey Community TV, 341 N. Broadway, Burns, Ore. (KBCI-TV Ch. 2 & KTVB Ch. 7 Boise).
- †Drewsey—K13PM, Drewsey Community TV, see above (KIVI Ch. 6 Nampa, Ida.).
- †Dufur & The Dalles, Ore. & Toldendale, Wash.—K66AH, State of Oregon, Acting by & through State Board of Higher Education, Box 3175, Eugene, Ore. (KOAP-TV Ch. 10 Portland)—100-w.
- †Eagle Point, Seven Oaks, Tolo & White City—K03EI, Oregon Bcstg. Co., see Cave Junction (KOBI Ch. 5 Medford)—5-w.
- Echo—See Heppner.
- \*Elgin—K42AK, Blue Mountain Translator District, see Baker (KREM-TV Ch. 2 Spokane)—100-w.
- \*Elgin & rural Elgin community—K44AL, K46AP, Blue Mountain Translator District, see Baker (KXLY-TV Ch. 4 & KHQ-TV Ch. 6 Spokane, Wash.)—100-w each.
- \*Elgin area (rural area of Union County)—K40AK, Blue Mountain Translator District, see Baker (KPTV Ch. 12 Portland)—100-w.
- †Elgin (rural), La Grande, Union, North Powder, Haines & Baker—K62BK, Blue Mtn. Translator District, see Baker (KPTV Ch. 12 Portland)—100-w.
- Elgin—See also Baker.
- †Elkton—K02HE, K06HV, Elkton TV Assn., c/o Cecil Beal, Elkton (KEZI-TV Ch. 9 & KVAL-TV Ch. 13 Eugene)—5-w each.
- †Elkton—K66BE, State of Oregon, Acting by & through State Board of Education, see Dufur (KOAC-TV Ch. 7 Corvallis)—100-w.
- †Empire & North Bend—K13JQ, Oregon Bcstg. Co., see Cave Junction (KOBI Ch. 5 Medford)—10-w.

## PUBLIC BROADCASTING REPORT

An objective bi-weekly report of industry news  
Call 202-872-9200 for more information.

†Enterprise—K61BF, State of Oregon, Acting by & through State Board of Higher Education, see Dufur (KTVR Ch. 13 La Grande)—100-w.

†Eugene (southern section)—K04DR, Eugene TV Inc., Box 1313 (KVAL-TV Ch. 13 Eugene).

†Eugene—K59AS, Full Gospel Fellowship International, Eugene Chapter, 40 Elwood Court, Eugene (WDLI Ch. 17 Canton, O. via Satcom 2)—100-w.

†Eugene (E & SE), Fox Hollow & S. Willamette—K11GT, Chambers Communications Corp., see Deer Creek (KEZI-TV Ch. 9 Eugene)—10-w.

†Eugene—K68BF, State of Oregon, see Dufur (KOAC-TV Ch. 7 Corvallis)—100-w.

†Florence—K71AV, K73AQ, K76AY, West Lane Translator Inc., Lane County Bank (KOIN-TV, Ch. 6 Portland; KVAL-TV Ch. 13 & KEZI-TV Ch. 9 Eugene)—20-w each.

Fox Hollow—See Eugene.

Freewater—See Milton.

Garden Valley—See Deer Creek.

Gaylord—See Broadbent.

†Gearhart, Seaside & Warrenton—K71AP, K75AJ, K78AQ, K81AQ, Seaside Video Club, Box 74, Seaside (KGW-TV Ch. 8, KOIN-TV Ch. 6, KPTV Ch. 12 & KATU Ch. 2 Portland)—20-w, 100-w, 20-w, 20-w.

Gilchrist—See Crescent.

†Glendale—K07DZ, Glendale TV Booster Club, see Azalea (KOBI Ch. 5 Medford).

Glendale—See also Azalea.

Glengary area—See Deer Creek.

†Glide—K07KP, South West Oregon TV Bcstg. Corp., Box 1313, Eugene (KPIC Ch. 4 Roseburg).

†Glide, Idleld Park, Oak Creek Valley & Sutherlin—K11BX, see above (KOIN-TV Ch. 6 Portland).

†Glide & Oak Creek Valley—K02AU, Sutherlin Community TV Inc., Box 572 (KEZI-TV Ch. 9 Eugene).

†Glide, Oakland, Sutherlin & Winchester—K68BG, State of Oregon, see Dufur (KOAC-TV Ch. 7 Corvallis)—100-w.

†Gold Beach—K71AZ, K74AL, K77BY, K80CO, Community TV Assn. Inc., Box 9 (KVIQ-TV Ch. 6 & KIEM-TV Ch. 3 Eureka, Cal.; KCBY-TV Ch. 11 Coos Bay; KOBI Ch. 5 Medford)—100-w each.

†Gold Beach—K68BB, Community TV Assn. Inc., see above (KEET Ch. 13 Eureka, Cal.)—20-w.

\*Gold Beach—K55CM, State of Oregon, Acting by & through State Board of Higher Education, see Dufur (KOAP-TV Ch. 10 Portland)—100-w.

†Gold Hill—K02FT, Oregon Bcstg. Co., see Cave Junction (KOBI Ch. 5 Medford)—5-w.

†Gold Hill—K04JZ, Freedom Communications Inc., see Grants Pass (KTVL Ch. 10 Medford).

†Grants Pass—K12KX, Southern Oregon Education Co., 34 S. Fir, Medford (KSYS Ch. 8 Medford). Requests CP for 10-w.

Grants Pass—Ch. 18, State of Oregon, Acting by & through State Board of Higher Education, see Dufur (KOAP-TV Ch. 10 Portland)—1000-w.

Grants Pass—Ch. 58, 60, 62, 64, 66, 68, Robert Timothy Rolle, 1924 London Rd., Grants Pass (KGW-TV Ch. 8, KOIN-TV Ch. 6 & KPTV Ch. 12 Portland; KEZI-TV Ch. 9 Eugene; KSYS Ch. 8 Medford; KTVU Ch. 2 Oakland-San Francisco)—100-w each.

Grants Pass—See also Chinook Park.

†Grants Pass & Merlin—K02DP, Sierra Cascade Communications Inc., Box 10, Medford (KTVL Ch. 10 Medford)—10-w.

Haines—See Elgin.

Halfway—See Brownlee & Brownlee Power Plant, Ida.

†Hampton—K03BU, K05DH, Hampton TV Assn. Inc., G. I. Ranch, Brothers (KOIN-TV Ch. 6 & KATU Ch. 2 Portland).

Harney County—See Diamond Valley.

Hebo—See Cloverdale.

†Heppner, Echo, Lexington & Long Creek—K63BS, State of Oregon Acting by & through the State Board of Higher Education, see Dufur (KOAP-TV Ch. 10 Portland)—100-w.

†Hood River & White Salmon, Wash.—K07BM, K76CT, Columbia Gorge TV Inc., Rte. 1, Box 871, Parkdale (KATU Ch. 2 & KPVT Ch. 12 Portland)—10-w each.

†Hood River and Bingen & White River, Wash.—K74BE, K79AI, Columbia Gorge TV, see Hood River, above (KOIN-TV Ch. 6 & KGW-TV Ch. 8 Portland)—100-w each.

†Hood River and Bingen & White Salmon, Wash.—K68AJ, State of Oregon, see Dufur (KOAP-TV Ch. 10 Portland)—100-w.

†Huntington—K10GQ, Eugene TV Inc., Box 2600, Boise, Ida. (KBCI-TV Ch. 2 Boise).

†Huntington—K13SL, King Bcstg. Co., see Corvallis (KTVB Ch. 7 Boise).

Idleld Park—See Glide.

†Jacksonville—K02IC, Freedom Communications Inc., see Grants Pass (KTVL Ch. 10 Medford)—5-w.

\*Jacksonville—K07RQ, Southern Oregon Education Co., see Grants Pass (KSYS Ch. 8 Medford).

†Jacksonville & Old Military Road—K13JR, Oregon Bcstg. Co., see Cave Junction (KOBI Ch. 5 Medford)—10-w.

†Jordan Valley—K11LS, Eugene TV Inc., see Huntington (KBCI-TV Ch. 2 Boise).

†Jordan Valley—K09PB, K13MF, Jordan Creek Viewers Inc., Jordan Valley (KIVI Ch. 6 Nampa; KTVB Ch. 7 Boise).

†Juntura—K10II, K13RJ, Juntura Community TV, 340 N. Broadway, Burns, Ore. (KBCI-TV Ch. 2 & KTVB Ch. 7 Boise). K10II requests CP to switch to Ch. 11.

Juntura—Ch. 9, Juntura Community TV, see above (KIVI Ch. 6 Nampa, Ida.).

†Kaskela Ranch—K05DA, Kaskela Ranch Inc., South Junction (KGW-TV Ch. 8 Portland).

Keno, Merrill & Midland—K62BE, KOTI Inc., see Chiloquin (KOTI Ch. 2 Klamath Falls)—100-w.

Keno—See also Midland.

†Kimberly—K05BT, Picture Gorge TV, Kimberly (KBCI-TV Ch. 2 Boise).

†Klamath Falls—K58BG, Inspirational TV of Southern Ore., Box 57, Keno (KTBN-TV Ch. 40 Fontana, Cal. via satellite)—100-w.

†Klamath Falls—K04ES, KOTI Inc., see Chiloquin (KOTI Ch. 2 Klamath Falls).

†Klamath Falls—K22AA, Southern Oregon Education Co., see Grants Pass (KSYS Ch. 8 Medford)—100-w.

Klamath Falls—See also Altamont.

†La Grande—K56BE, K58AY, K60BF, Grande Ronde TV Assn. Inc., Box 317 (KREM-TV Ch. 2, KXLY-TV Ch. 4 & KHQ-TV Ch. 6 Spokane)—100-w each.

La Grande—See also Baker.

La Grande—See also Elgin.

†Lakeview—K12IH, Lalish TV Inc., Rte. 6, Box 462 (KTVL Ch. 10 Medford)—10-w.

†Lakeview, New Idaho District & West Side—K07NR, Lalish TV Inc., see above (KOTI Ch. 2 Klamath Falls)—10-w.



# Translators

## OREGON—(Continued)

†La Pine—K02JL, La Pine TV Corp., see below (KTVZ Ch. 21 Bend)—10-w.

†La Pine, Lower Deschutes & Upper Deschutes River—K04BJ, K11GQ, K13JF, La Pine TV Corp., Box 215 La Pine (KOIN-TV Ch. 6 Portland; KOBI Ch. 5 Medford; KGW-TV Ch. 8 Portland)—10-w each. K13JF requests CP to change primary station to KSYS Ch. 8 Medford.

Lexington—See Heppner.

†Lonerock—K10CR, Lonerock TV Co., Lonerock Rte., Condon (KEPR-TV Ch. 19 Pasco)—5-w.

†Long Creek—K04AE, K06AB, K09AE, K11AH, F.L.C.R. Community TV Inc., Long Creek (KBCI-TV Ch. 2, KTVB Ch. 7, KBCI-TV Ch. 2 & KTVB Ch. 7 Boise)—10-w, 10-w, 1-w, 1-w.

Long Creek—See also Heppner.

Lower Deschutes River—See La Pine.

†L/S Ranch, Severance Ranch & Vicinity—K02JN, K06JN, Paulina Telecasters Inc., Box 6, Paulina (KATU Ch. 2 & KGW-TV Ch. 8 Portland).

†Madras—K58BK, K63CC, Jefferson County TV Inc., see Culver (KOIN-TV Ch. 6 & KATU Ch. 3 Portland)—100-w each. K58BK requests CP for 10-w.

Madras—See also Culver.

Malin—See Merrill.

†Manzanita & vicinity—K74BU, North Tillamook County TV Translators Inc., see Rockaway (KGW-TV Ch. 8 Portland)—100-w.

†Manzanita, Mohler, Neah-Kah-Nie, Nehalem, Rockaway & Wheeler—K72DO, North Tillamook County TV Translators Inc., Box 58, Rockaway (KOAP-TV Ch. 10 Portland)—20-w.

†Mapleton—K03CQ, K05DP, K11HW, Mapleton Translator Inc., Mapleton (KVAL-TV Ch. 13, KEZI-TV Ch. 9 Eugene; KOIN-TV Ch. 6 Portland).

†Maupin—K70EX, K72AY, K75AU, K78AU, Maupin TV Corp., Box 343 (KPTV Ch. 12, KOIN-TV Ch. 6, KGW-TV Ch. 8, KATU Ch. 2 Portland)—20-w, 100-w, 100-w, 20-w.

Merlin—See Grants Pass.

Merrill & Malin—K04KI, Southern Oregon Education Co., 34 S. Fir St., Medford (KSYS Ch. 8 Medford)—5-w.

Merrill—See also Keno.

Merrill—See also Midland.

Midland, Merrill & Keno—K60BH, Freedom Communications Inc., see Grants Pass (KTVL Ch. 10 Medford)—100-w.

Midland—See also Keno.

†Milton-Freewater—K69AB, K71AQ, K74BZ, K79AK, Citizens TV Inc., Rte. 1, Box 130-A, Milton-Freewater (KSPS-TV Ch. 7, KHQ-TV Ch. 6, KREM-TV Ch. 2 & KXLY-TV Ch. 4 Spokane)—100-w each.

†Milton-Freewater—K61BT, State of Oregon, Acting by & through State Board of Higher Education, see Dufur (KTVR Ch. 13 La Grande)—100-w.

Milton-Freewater (rural area)—See also Pendleton.

†Mitchell—K04GY, K05DT, K09KQ, K11JC, Mitchell Community TV Inc., Box 215 (KTVB Ch. 7 & KBCI-TV Ch. 2 Boise; KATU Ch. 2 Portland; KVAL-TV Ch. 13 Eugene).

Mohler—See Manzanita.

†Monument—K09MZ, K11NM, K13OH, Monument TV Inc., see above (KTVB Ch. 7 & KBCI-TV Ch. 2 Boise; KIVI Ch. 6 Nampa).

Murphy & Wilderville—Ch. 9, Oregon Bcstg. Co., see Keno (KOBI Ch. 5 Medford)—5-w.

†Myrtle Creek—K13HM, South West Oregon TV Bcstg. Corp., see Oakland (KPIC Ch. 4 Roseburg)—10-w.

†Myrtle Creek—K08FU, Myrtle Creek Chamber of Commerce, Box 310 (KEZI-TV Ch. 9 Eugene).

Myrtle Point—See Broadbent.

Neah-Kah-Nie—See Manzanita.

1218

Nehalem—See Manzanita.

†Nesika Beach, North Bank, Squaw Valley & Wedderburn—K02IQ, Community TV Assn. Inc., see Gold Beach (KEET Ch. 13 Eureka).

New Idaho District—See Lakeview.

\*New Pine Creek—K08IC, Modoc County Superintendent of Schools, 445 Center St., Cedarville, Cal. (KIXE-TV Ch. 9 Redding)—10-w.

†Newport & Otter Rock—K55DA, Eugene TV Inc., see Eugene (KVAL-TV Ch. 13 Eugene)—50-w.

†Newport & Otter Rock—K74AG, K76BR, K78CT, Radio Center, 324 NW Coast Hwy., Newport (KOIN-TV Ch. 6 Portland; KEZI-TV Ch. 9 Eugene; KPTV Ch. 12 Portland)—10-w each.

†Newport, Seal Rock & South Beach—K66AS, State of Oregon, Acting by & through State Board of Higher Education, see Dufur (KOAC-TV Ch. 7 Corvallis)—100-w.

North Bank—See Nesika Beach.

†North Bend—K07JS, Chambers Communications Corp., see Deer Creek (KEZI-TV Ch. 9 Eugene)—10-w.

North Bend—See also Coos Bay.

North Bend—See also Empire.

North Powder—See Elgin.

Norway—See Broadbent.

Oak—See Deer Creek.

Oak Creek Valley—See Glide.

†Oakland—K07IA, Liberty Communications Inc., see Deer Creek (KEZI-TV Ch. 9 Eugene).

†Oakland & Union Gap—K12IA, South West Oregon TV Bcstg. Corp., Box 1345, Roseburg (KPIC Ch. 4 Roseburg).

†Oakridge—K02CY, K04CT, Upper Willamette TV Reflector System Inc., Star Rte., Box 215 (KVAL-TV Ch. 13, KEZI-TV Ch. 9 Eugene).

O'Brien—See Bridgeview.

Odell Lakes—See Crescent.

Old Military Rd.—See Jacksonville.

†Oregon Canyon—K05DE, K13HT, Oregon Canyon Ranches, McDermitt, Nev. (KTVB Ch. 7 & KBCI-TV Ch. 2 Boise).

Oregon Canyon—Ch. 11, John Echave, Oregon Canyon Ranch, McDermitt, Nev. (KIVI Ch. 6 Nampa, Ida.).

Otter Rock—See Newport.

X†Oxbow—K04ET, K06ER, Idaho Power Co., Box 770, Boise (KBCI-TV Ch. 2 & KTVB Ch. 7 Boise).

X†Oxbow—K02JS, Idaho Power Co., see above (KIVI Ch. 6 Nampa, Ida.).

Pacific City—See Cloverdale.

Paisley—See Clover Flats.

\*Paisley & Valley Falls—K04JN, Paisley TV Inc., Rte. 2, Box 775, Lakeview (KTVL Ch. 10 Medford)—10-w.

†Paulina & vicinity—K04IV, Paulina Telecasters Inc., see L/S Ranch (KVAL-TV Ch. 13 Eugene)—10-w.

Pelican City—See Altamont.

†Pendleton rural area—K77AP, Umatilla Rural TV Inc., 107 S.E. First St. (KXLY-TV Ch. 4 Spokane)—10-w. Requests KTVR Ch. 13 La Grande.

†Pendleton & Umatilla County (eastern)—K59BO, State of Oregon, Acting by & through State Board of Higher Education, see Dufur (KTVR Ch. 13 La Grande)—100-w.

\*Pendleton, Adams, Milton-Freewater rural area & Ukiah-Starkey area—K38AH, Blue Mtn. Translator District, see Baker (KPTV Ch. 12 Portland)—100-w.

Phoenix—See Ashland.



5970 W. 60th Avenue  
ARVADA, COLORADO 80003  
303-423-1652  
LPTV Transmitters • TV & FM Translators • Television Technology  
Division • Wilkinson Radio Division • Satellite Technology Division

An International Company  
Serving Radio and Television

**Pinehurst**—Ch. 13, Southern Oregon Education Co., see Grants Pass (KSYS Ch. 8 Medford)—10-w.

†**Pistol River**—K07PI, Pistol River Translator Group, N. Bank Pistol River Rd., Pistol River (KOBI Ch. 5 Medford).

†**Plush**—K04CB, Plush TV Inc., Plush (KOTI Ch. 2 Klamath Falls)—5-w.

**Portland**—Ch. 59, Neighborhood TV Co. Inc., Box 22073, Phoenix, Ariz. (KUSK Ch. 7 Prescott, Ariz via satellite)—100-w.

**Portland**—Ch. 65, Bogner Bcst. Equipment Corp., 401 Railroad Ave., Westbury, N.Y. (KTBN-TV Ch. 40 Fontana, Cal. via Satcom I)—100-w.

**Portland**—Ch. 58, Ronald D. & Artelia G. Fleming, see Montgomery, Ala. (KSTS Ch. 48 San Jose, Cal.)—100-w.

**Portland**—See also Vancouver, Wash.

†**Port Orford**—K02GF, K08AK, K13AU, North Curry County Recreation Inc., Box 426 (KCBY-TV Ch. 11 Coos Bay; KIEM-TV Ch. 3 & KVIQ-TV Ch. 6 Eureka)—10-w, 5-w, 1-w.

\***Port Orford**—K61BU, State of Oregon, Acting by & through State Board of Higher Education, see Dufur (KOAP-TV Ch. 10 Portland)—100-w.

†**Powers**—K69AM, K73BR, K76AI, Powers TV Translator Inc., Box 133 (KCBY-TV Ch. 11 Coos Bay; KEZI-TV Ch. 9 Eugene; KOBI Ch. 5 Medford)—20-w, 10-w, 10-w.

†**Prairie City (rural area S of)**—K11LT, K13MM, Prairie City Lions Club, Box 393, Prairie City (KBCI-TV Ch. 2 & KTVB Ch. 7 Boise).

†**Prairie City (rural area S & W)**—K09ME, Prairie City Lions Club, see above (KAID Ch. 4 Boise & KIVI Ch. 6 Nampa).

†**Prairie City (rural areas south & west)**—K12LW, Prairie City Lions Club, see above (KIVI Ch. 6 Nampa, Ida.).

†**Princeton & Virginia Valley**—K10IO, Princeton Community TV, 316 N. Alvord, Burns, Oregon (KTVB Ch. 7 Boise).

\***Princeton & Virginia Valley region**—K13RT, Princeton Community TV, see above (KIVI Ch. 6 Nampa, Ida.).

**Prineville**—See Bend.

†**Prineville & Redmond**—K86AZ, Ochoco Telecasters Inc., see below (KTVZ Ch. 21 Bend).

†**Prineville & Redmond**—K44AH, K46AK, K52AK, K54AP, Ochoco Telecasters Inc., Box 331, Prineville (KPTV Ch. 12, KGW-TV Ch. 8, KOIN-TV Ch. 6 & KATU Ch. 2 Portland)—100-w each.

†**Prineville & vicinity**—K68AE, Ochoco Telecasters Inc., see Prineville (KOAP-TV Ch. 10 Portland)—100-w. Requests modification of license for LPTV authorization.

†**Prospect**—K07GI, Prospect Lions Club Inc., Prospect (KTVL Ch. 10 Medford).

†**Prospect**—K13KO, Oregon Bcstg. Co., see Cave Junction (KOBI Ch. 5 Medford)—5-w.

†**Prospect**—K02JG, Southern Oregon Education Co., see Grants Pass (KSYS Ch. 8 Medford)—10-w.

**Redmond**—See Prineville.

**Redmond**—See also Bend.

†**Richmond**—K03BJ, Spray Community TV Inc., Spray (KOIN-TV Ch. 6 Portland).

**Riddle**—See Canyonville.

†**Riley**—K05HO, Countywide TV Translator District, see Burns (KTVZ Ch. 21 Bend)—10-w.

**Riley**—See Alkali Lake.

†**Riverside**—K09ML, K11LO, K13ME, Riverside Community TV, 314 N. Broadway, Burns (KIVI Ch. 6 Nampa; KTVB Ch. 7 & KBCI-TV Ch. 2 Boise)—2.5-w, 1-w, 1-w.

†**Rockaway & vicinity**—K70CV, K77BG, K80BL, North Tillamook County TV Translators Inc., Rockaway (KPTV Ch. 12, KOIN-TV Ch. 6, KATU Ch. 2 Portland)—10-w, 20-w, 20-w. K80BL holds CP to increase power to 100-w.

**Rockaway**—See also Manzanita.

1984 Edition

†**Rogue River**—K03BZ, Freedom Communications Inc., see Grants Pass (KTVL Ch. 10 Medford)—10-w.

†**Rome**—K10GM, Rome TV District, Jordan Valley (KBCI-TV Ch. 2 Boise).

†**Roseburg**—K02DS, South West Oregon TV Bcstg. Corp., see Canyonville (KPIC Ch. 4 Roseburg).

\***Roseburg**—K66BF, State of Oregon, Acting by & through State Board of Education, see Dufur (KOAC-TV Ch. 7 Corvallis)—100-w.

**Roseburg**—See also Deer Creek.

†**Ruch/Applegate**—K13PI, Southern Oregon Education Co., see Grants Pass (KSYS Ch. 8 Medford)—5-w.

**Salem**—W61AL, Full Gospel Fellowship International, Salem Chapter, Box 2162, Salem (WDLI Ch. 17 Canton, O. via Satcom 2)—100-w.

†**Scottsburg**—K02DB, Eugene TV Inc., see Eugene (KVAL-TV Ch. 13 Eugene)—10-w.

†**Scottsburg**—K06IO, Chambers Communications Corp., see Deer Creek (KEZI-TV Ch. 9 Eugene)—10-w.

†**Scottsburg**—K68BH, State of Oregon, see Dufur (KOAC-TV Ch. 7 Corvallis)—100-w.

**Seal Rock**—See Newport.

**Seaside & Cannon Beach**—K62BF, State of Oregon Acting by & through State Board of Higher Education, see Dufur (KOAP-TV Ch. 10 Portland)—100-w.

**Seaside**—See Gearhart.

**Selma**—See Cave Junction.

**Seven Oaks**—See Eagle Point.

**Severence Ranch**—See L/S Ranch.

†**Shady Cove**—K13PE, Southern Oregon Education Co., see Grants Pass (KSYS Ch. 8 Medford)—5-w.

\***Silver Lake**—K11RM, Silver Lake TV Assn., Silver Lake (KOBI Ch. 5 Medford)—10-w.

†**Silver Lake**—K02EI, K04AY, K05CT, Silver Lake Community TV Assn., Silver Lake (KEZI-TV Ch. 9 Eugene; KOIN-TV Ch. 6 & KGW-TV Ch. 8 Portland).

**South Beach**—See Newport.

\***South Junction (area N of)**—K05FX, K10JV, K13OE, Kaskela Ranch (Buck Coe), Star Rte., Maupin (KGW-TV Ch. 8, KATU Ch. 2 & KOIN-TV Ch. 6 Portland).

**South Willamette**—See Eugene.

†**Spray**—K07EM, Spray Community TV Inc., see Richmond (KOIN-TV Ch. 6 Portland)—0.66-w.

†**Squaw Valley**—K07KZ, K13MI, Community TV Assn. Inc., see Gold Beach (KCBY-TV Ch. 11 Coos Bay)—5.

**Squaw Valley & Wedderburn**—K13MI, Community TV Assn. Inc., see Gold Beach (KIEM-TV Ch. 3 Eureka)—5-w.

**Squaw Valley**—See also Nesika Beach.

†**Summer Lake**—K07FW, Paisley TV Inc., see Paisley (KOTI Ch. 2 Klamath Falls).

**Sutherlin**—See Glide.

†**Sweet Home**—K05AQ, K11CG, East Linn Community Telecasters Inc., 1829 E St. (KPTV Ch. 12 & KGW-TV Ch. 8 Portland).



# Translators

## OREGON—(Continued)

†**Swishhome**—K02AP, K04AW, K05AN, Siuslaw Translator Inc., Box 43 (KOIN-TV Ch. 6 Portland; KEZI-TV Ch. 9 & KVAL-TV Ch. 13 Eugene).

**Talent**—See Ashland.

†**Terrebonne**—K60BQ, K62AJ, K65AE, Ochoco Telecasters Inc., see Prineville (KGW-TV Ch. 8, KATU Ch. 2 & KOIN-TV Ch. 6 Portland)—20-w each.

**Terrebonne**—Ch. 57, Ochoco Telecasters Inc., Box 331, Prineville (KPTV Ch. 12 Portland)—20-w.

**The Dalles**—K64BK, Mid-Columbia TV Corp., 2500 Wright Dr., The Dalles (KOIN-TV Ch. 6 Portland)—100-w.

\***The Dalles, Oregon-Goldendale, Wash.**—K61BX, Mid-Columbia TV Corp., see above (KATU Ch. 2 Portland)—100-w.

†**The Dalles, Oregon & Goldendale, Wash.**—K59AV, K69AH, K77AK, K80BA, Mid-Columbia Community TV Corp., Box 831, 1515 E. 21st, The Dalles (KGW-TV Ch. 8, KPTV Ch. 12, KATU Ch. 2 & KOIN-TV Ch. 6 Portland)—100-w, 10-w, 10-w, 50-w.

**The Dalles**—See also Dufur.

†**Tillamook**—K71AL, K73CC, K76AM, K79AE, K82AT, Tillamook TV Translators Inc., Box 27 (KPTV Ch. 12 Portland; KOAC-TV Ch. 7 Corvallis; KGW-TV Ch. 8, KOIN-TV Ch. 6 & KATU Ch. 2 Portland)—10-w, 10-w, 10-w, 10-w, 20-w.

†**Toketee Falls**—K07DS, K12FZ, Toketee Falls Improvement Club, Toketee Falls (KOBI Ch. 5 & KTVL Ch. 10 Medford).

**Tolo**—See Eagle Point.

**Tri City**—See Canyonville.

†**Twickenham**—K10EG, Spray Community TV Inc., see Richmond (KOIN-TV Ch. 6 Portland)—0.66-w.

†**Ukiah**—K03BQ, Ukiah TV Assn., Ukiah (KNDU Ch. 25 Richland).

**Ukiah-Starkey area**—See Pendleton.

†**Umatilla River Valley**—K03AX, Umatilla River TV Assn. Inc., Box 27, Cayuse (KEPR-TV Ch. 19 Pasco).

**Union**—See Baker.

**Union**—See also Elgin.

**Union Gap**—See Oakland.

**Upper Deschutes River**—See La Pine.

†**Vale**—K11MK, K13NC, City of Vale, 252 B St., Vale (KBCI-TV Ch. 2 & KTVB Ch. 7 both Boise).

**Valley Falls**—See Clover Flats.

**Valley Falls**—See also Paisley.

**Virginia Valley**—See Princeton.

†**Wallowa**—K59BN, State of Oregon, Acting by & through State Board of Higher Education, see Dufur (KTVR Ch. 13 La Grande)—10-w.

†**Wallowa Valley**—K63AT, K65AY, K67BF, K69AD, Wallowa Valley TV Assn. Inc., Star Rte., Enterprise (KREM-TV Ch. 2, KXLY-TV Ch. 4, KHQ-TV Ch. 6 & KSPS-TV Ch. 7 Spokane)—100-w, 100-w, 100-w, 20-w.

†**Wallowa Valley**—K53AG, K55BJ, K57AT, Wallowa Valley TV Assn. Inc., see above (KREM-TV Ch. 2, KXLY-TV Ch. 4 & KHQ-TV Ch. 6 Spokane)—20-w each.

**Warrenton**—See Gearhart.

†**Wasco**—K62AS, Sherman County Intermediate Education District, Box 404, Moro (KTVR Ch. 13 La Grande)—100-w.

†**Wasco**—K57CQ, K67AD, K71AJ, K75AK, North Sherman TV Co-op, Box 27 (KOIN-TV Ch. 6, KPTV Ch. 12, KATU Ch. 2 & KGW-TV Ch. 8 Portland)—100-w, 100-w, 20-w, 100-w.

†**Wedderburn**—K04MG, Community TV Assn. Inc., see Gold Beach (KSYS Ch. 8 Medford)—20-w.

**Wedderburn**—See also Gold Beach.

**Wedderburn**—See also Nesika Beach.

†**Weston**—K11LE, Wildhorse Farmers TV Assn., Box 263 (KNDU Ch. 25 Richland)

**Weston**—See also Adams.

**West Side**—See Lakeview.

**Wheeler**—See Manzanita.

**White City**—See Eagle Point.

**Wilderville**—See Murphy.

†**Williams**—K04JP, Freedom Communications Inc., see Grants Pass (KTVL Ch. 10 Medford)—5-w.

†**Williams**—K07HS, Oregon Bcstg. Co., see Cave Junction (KOBI Ch. 5 Medford)—5-w.

†**Willowdale**—K11OL, Cross Keys TV Corp., Box 440, Madras (KVAL-TV Ch. 13 Eugene).

†**Willowdale**—K03EZ, K05GK, Cross Keys TV Corp., see above (KOAC-TV Ch. 7 Corvallis; KEZI-TV Ch. 9 Eugene).

**Winchester**—See Deer Creek.

**Windy Creek**—See Azalea.

†**Winston**—K07IL, Chambers Communications Corp., see Deer Creek (KEZI-TV Ch. 9 Eugene).

**Wolf Creek**—See Azalea.

## PENNSYLVANIA

**Allentown**—Ch. 14, Neighborhood TV Co. Inc., Box 22073, Phoenix, Ariz. (KUSK Ch. 7 Prescott, Ariz. via satellite)—100-w.

**Allentown-Bethlehem**—Ch. 19, NEP Communications Inc., Wilkes-Barre-Scranton Airport, Avoca (WNEP-TV Ch. 16 Scranton)—100-w.

**Allentown-Bethlehem**—Ch. 26, Scranton Bcstrs. Inc., 415 Lackawanna Ave., Scranton (WDAU-TV Ch. 22 Scranton)—100-w.

\***Altoona**—W47AA, Leon A. Crosby, Cover Hill, Johnstown (WFAT-TV Ch. 19 Johnstown)—100-w.

\***Altoona**—W59AI, W63AJ, John R. Powley, see below (WPTT-TV Ch. 22 Pittsburgh; WPCB-TV Ch. 40 Greensburg)—100-w; 20-w.

\***Altoona (Fairview-Wehwood section)**—W57AH, John R. Powley, Box 191, R.D., Dysart (WOPC Ch. 23 Altoona)—100-w.

\***Altoona (Pleasant Valley & west side of business district)**—W68AG, John R. Powley, see above (WOPC Ch. 23 Altoona)—100-w.

\***Bear Creek**—W63AI, Scranton Bcstrs. Inc., see Allentown (WDAU-TV Ch. 22 Scranton)—100-w.

†**Bellefonte, State College & Unionville**—W77AD, W79AN, AGM Television, 248 E. Prospect Ave., State College (WHTM-TV Ch. 27 Harrisburg; WJAC-TV Ch. 6 Johnstown)—100-w each.

†**Canton & Troy areas**—W65AA, Northeastern Pennsylvania ETV Assn., see Clarks Summit (WVIA-TV Ch. 44 Scranton)—100-w.

**Carbondale, Jermyn & Mayfield**—Ch. 38, Scranton Bcstrs. Inc., see Allentown (WDAU-TV Ch. 22 Scranton)—1000-w.

†**Chambersburg**—W73AH, South Central Educational Bcstg. Council, Hershey Community Center, Hershey (WITF-TV Ch. 33 Hershey)—100-w.

†**Clarks Summit, Dalton, Scranton (parts) & Waverly**—W76AH, Northeastern Pa. ETV Assn., Old Boston Rd., Public Bcstg. Center, Pittston (WVIA-TV Ch. 44 Scranton)—100-w.

†**Clarks Summit, Dalton, Scranton (parts), Waverly & Dickson City**—W38AC, WBRE-TV Inc., 62 S. Franklin St., Wilkes-Barre (WBRE Ch. 28 Wilkes-Barre)—100-w. Requests 1000-w.

†**Clarks Summit, Dalton & Waverly**—W32AD, NEP Communications Inc., see Allentown (WNEP-TV Ch. 16 Scranton)—100-w. Requests switch to Ch. 38; redescribe principal community as Clarks Summit & vicinity; 1000-w.

†**Dallas, Hillside, Shavertown & Trucksville**—W79AL, WBRE-TV Inc., 62 S. Franklin St., Wilkes-Barre (WBRE Ch. 28 Wilkes-Barre)—100-w.

Dalton—See Clarks Summit.

Dickson—See Clarks Summit.

†Duboistown, Montoursville & S. Williamsport—W72AM, WHTM-TV Inc., 3235 Hoffman St., Harrisburg (WHTM-TV Ch. 27 Harrisburg)—100-w.

†East Towanda, Towanda & Wysox—W72AT, Northeastern Pennsylvania ETV Assn., see Clarks Summit (WVIA-TV Ch. 44 Scranton)—100-w.

Erie—Ch. 44, Neighborhood TV Co. Inc., Box 22073, Phoenix, Ariz. (KUSK Ch. 7 Prescott, Ariz. via satellite)—100-w.

†Greenville—W83AG, Midwestern Area Intermediate Unit IV Board of Dirs., 212 NW Pa. Bank Bldg., Mercer (WQED Ch. 13 Pittsburgh)—100-w.

†Harrisburg—W70BC, W72AS, W75AO, Tele/Visual Corp., Box 2106, Harrisburg (WPHL-TV Ch. 17, WTAF-TV Ch. 29 & WKBS-TV Ch. 48 Philadelphia)—100-w each.

†Hawley & Paupack—W62AO, Northeastern Pennsylvania ETV Assn., see Clarks Summit (WVIA-TV Ch. 44 Scranton)—100-w.

Hillside—See Dallas.

†Honesdale—W80AM, Northeastern Pennsylvania ETV Assn., see Clarks Summit (WVIA-TV Ch. 44 Scranton)—100-w.

Hyndman—See Ellerslie, Md.

†Laceyville & Wyalusing—W77AI, Northeastern Pennsylvania ETV Assn., see Clarks Summit (WVIA-TV Ch. 44 Scranton)—100-w.

†Lake Ariel, South Canaan & Waymart—W56AQ, Northeastern Pennsylvania ETV Assn., see Clarks Summit (WVIA-TV Ch. 44 Scranton)—100-w.

†Mansfield & neighboring—W63AB, Northeastern Pennsylvania ETV Assn., see Clarks Summit (WVIA-TV Ch. 44 Scranton)—100-w.

\*Martinsburg—W65AL, John R. Powley, see Altoona (WOPC Ch. 38 Altoona)—100-w.

†Mehoopany, Meshoppen & Tunkhannock—W66AB, Northeastern Pennsylvania ETV Assn., see Clarks Summit (WVIA-TV Ch. 44 Scranton)—100-w.

Meshoppen—See Mehoopany.

†Minersville, Port Carbon & Pottsville—W72AI, WBRE-TV Inc., see Clarks Summit (WBRE Ch. 28 Wilkes-Barre)—100-w.

†Minersville, Port Carbon & Pottsville—W66AI, Scranton Bcstrs. Inc., see Allentown (WDAU-TV Ch. 22 Scranton)—100-w.

†Minersville, Port Carbon & Pottsville—W82AI, NEP Communications Inc., see Allentown (WNEP-TV Ch. 16 Scranton)—100-w. Requests CP for switch from Ch. 82 to Ch. 61.

Montoursville—See Duboistown.

†Mountaintop area—W65AG, Scranton Bcstrs. Inc., see Allentown (WDAU-TV Ch. 22 Scranton)—100-w.

†Mount Pocono area—W56AO, Scranton Bcstrs. Inc., see Allentown (WDAU-TV Ch. 22 Scranton)—100-w.

†Palmerton, Slatedale & Slatington—W73AA, WBRE-TV Inc., see Clarks Summit (WBRE Ch. 28 Wilkes-Barre)—10-w.

†Palmerton, Slatedale & Slatington—W79AB, Scranton Bcstrs. Inc., see Allentown (WDAU-TV Ch. 22 Scranton)—10-w. Requests CP for switch from Ch. 79 to Ch. 49.

†Palmerton, Slatedale & Slatington—W83AA, NEP Communications Inc., see Allentown (WNEP-TV Ch. 16 Scranton)—10-w. Requests CP for switch from Ch. 83 to Ch. 19.

Paupack—See Hawley.

†Philadelphia—W35AB, Spanish International Communications, 250 Park Ave., New York (WXTV Ch. 41 New York-Paterson)—1000-w.

\*Pine Grove—W59AE, Northeastern Pennsylvania ETV Assn., see Clarks Summit (WVIA-TV Ch. 44 Scranton & Wilkes-Barre)—1000-w.

Pittsburgh—Ch. 69, Neighborhood TV Co. Inc., see Allentown (KUSK Ch. 7 Prescott, Ariz. via satellite)—100-w.

## Television Digest with Consumer Electronics

The authoritative service for broadcasting,  
consumer electronics & allied fields  
since 1945

Call 202-872-9200 for more information

Port Carbon—See Minersville.

Pottsville—See Minersville.

†Reading & adjacent communities—W51AC, South Central Educational Bcstg. Council, Chocolate & Cocoa Aves., Hershey (WITF-TV Ch. 33 Hershey)—1000-w.

Scranton—Ch. 53, Neighborhood TV Co. Inc., see Allentown (KUSK Ch. 7 Prescott, Ariz. via satellite)—100-w.

Scranton—See Clarks Summit.

Shavertown—See Dallas.

Slatedale—See Palmerton.

Slatington—See Palmerton.

South Canaan—See Lake Ariel.

South Williamsport—See Duboistown.

State College—See Bellefonte.

†Stroudsburg—W60AH, Scranton Bcstrs. Inc., see Allentown (WDAU-TV Ch. 22 Scranton)—100-w.

†Stroudsburg—W64AL, WBRE-TV Inc., see Clarks Summit (WBRE Ch. 28 Wilkes-Barre)—100-w.

†Stroudsburg—W66AL, NEP Communications Inc., see Allentown (WNEP-TV Ch. 16 Scranton)—100-w.

†Susquehanna & Wayne Counties—W64AE, Northeastern Pennsylvania ETV Assn., see Clarks Summit (WVIA-TV Ch. 44 Scranton)—1000-w.

Towanda—See East Towanda.

Troy—See Canton.

Trucksville—See Dallas.

Tunkhannock—See Mehoopany.

Unionville—See Bellefonte.

Waverly—See Clarks Summit.

Waymart—See Lake Ariel.

Wayne County—See Susquehanna.

†Wellersburg—W07AL, W09AI, W13AF, Wellersburg TV Inc., 1059 National Hwy., Lavale, Md. (WTAE-TV Ch. 4, KDKA-TV Ch. 2 Pittsburgh; WJAC-TV Ch. 6 Johnstown).

†West Nanticoke—W02AL, Tilbury Knob Inc., Tilbury Terrace (WDAU-TV Ch. 22 Scranton).

†Williamsport—W78AL, NEP Communications Inc., see Allentown (WNEP-TV Ch. 16 Scranton)—100-w. Requests CP for switch from Ch. 78 to Ch. 61.

†Williamsport—W70BA, WHP Inc., 216 Locust St., Harrisburg (WHP-TV Ch. 21 Harrisburg)—100-w.

†Williamsport—W80AJ, WGAL-TV Inc., 8 W. King St., Lancaster (WGAL-TV Ch. 8 Lancaster)—100-w.

†Williamsport—W76AK, WBRE-TV Inc., see Clarks Summit (WBRE Ch. 28 Wilkes-Barre)—100-w.

†Williamsport—W82AK, Northeastern Pa. ETV Assn., see Clarks Summit (WVIA-TV Ch. 44 Scranton-Wilkes-Barre)—100-w.

†Williamsport—W55AG, Scranton Bcstrs. Inc., see Allentown (WDAU-TV Ch. 22 Scranton-Wilkes-Barre).

Wyalusing—See Laceyville.

Wysox—See East Towanda.

†York—W62AU, WHTM-TV Inc. (WHTM-TV Ch. 27 Harrisburg)—100-w.

# Translators

## RHODE ISLAND

- Providence—Ch. 48, Boston Star Bcstg. Inc., 390 Commonwealth Ave., Boston, Mass. (WQTV Ch. 68 Boston)—100-w.
- Providence—Ch. 48, Freedom WLNE-TV Inc., 430 County St., New Bedford, Mass. (WLNE Ch. 6 Providence)—100-w.
- †Westerly—W62AB, Board of Regents for Education, State of R.I. & Providence Plantations, 600 Mt. Pleasant Ave., Providence (WSBE-TV Ch. 36 Providence)—100-w.

## SOUTH CAROLINA

- †Batesburg & Leesville—W02BA, Capital Communications Inc., Drawer M, Columbia (WLTX Ch. 19 Columbia)—10-w.
- Charleston—Ch. 58, Neighborhood TV Co. Inc., Box 22073, Phoenix, Ariz. (KUSK Ch. 7 Prescott, Ariz. via satellite)—100-w.
- †Great Falls—W05AV, Capital Communications Inc., see Batesburg (WLTX Ch. 19 Columbia)—10-w.
- Greenville—W66AQ, Mark III Bcstg. Co. Inc., 300 Northcreek, Suite 700, 3715 Northside Pkwy. NW, Atlanta, Ga. (WAXA Ch. 40 Anderson)—100-w.
- †Greenville (north)—W10AJ, Spartan Radiocasting Co., 224 E. Main St., Spartanburg (WSPA-TV Ch. 7 Spartanburg). †
- Greenville (portion) & contiguous area—W02AQ, Wometco Skyway Bcstg. Co., 288 Macon Ave., Asheville, N.C. (WLOS-TV Ch. 13 Asheville)—10-w.
- Landrum—See Columbus, N.C.
- †Newberry—W08BT, Capital Communications Inc., see Batesburg (WLTX Ch. 19 Columbia).
- †Orangeburg—W08BU, Capital Communications Inc., see Batesburg (WLTX Ch. 19 Columbia).
- †Pickens—W05AO, Wometco Skyway Bcstg. Co., see Greenville (WLOS-TV Ch. 13 Asheville).
- †Rock Hill—W55AA, South Carolina ETV Commission, 2712 Millwood Ave., Columbia (WRLK-TV Ch. 35 Columbia)—100-w.
- †Spartanburg (portion)—W11AP, Wometco Skyway Bcstg. Co., see Greenville (WLOS-TV Ch. 13 Asheville)—10-w.
- †Sumter—W08BS, Capital Communications Inc., see Batesburg (WLTX Ch. 19 Columbia)—10-w.

## SOUTH DAKOTA

- †Aberdeen—K07JD, State Board of Directors for ETV, U. of S.D., Vermillion (KESD-TV Ch. 8 Brookings)—10-w.
- †Aberdeen rural area—K76CZ, State Board of Directors for ETV, see Aberdeen (KESD-TV Ch. 8 Brookings)—100-w.
- †Belle Fourche—K72DY, State Board of Directors for ETV, see Aberdeen (KBHE-TV Ch. 9 Rapid City)—100-w.
- †Bowdle—K07AR, Bowdle TV Assn., 2061 3rd St. (KDLO-TV Ch. 3 Florence).
- †Burke & Gregory—K12HC, Rosebud TV Inc., Gregory (KDLT Ch. 5 Mitchell)—10-w.
- \*Cherry Creek—K02IX, K08JF, Cherry Creek TV Club, Cherry Creek (KHSD-TV Ch. 11 & KIVV-TV Ch. 5 Lead).
- †Deadwood—K13HY, Duhamel Bcstg. Enterprises, Box 1752, Rapid City (KHSD-TV Ch. 11 Lead).
- Draper—See Murdo.
- †Eagle Butte—K07LJ, K09HQ, Eagle Butte Men's Club Inc., Eagle Butte (KPRY-TV Ch. 4 Pierre; KPLO-TV Ch. 6 Reliance).
- †Edgemont—K06AK, K12AJ, Edgemont TV Booster Club, 501 9th St., Edgemont (KTWO-TV Ch. 2 Casper; KOTA-TV Ch. 3 Rapid City).
- †Edgemont—K64AL, State Board of Directors for ETV, see Aberdeen (KBHE-TV Ch. 9 Rapid City)—10-w.
- †Edgemont—K10KW, Edgemont TV Booster Club, see above (KIVV-TV Ch. 5 Lead).

- †Eureka—K11BN, Eureka Chamber of Commerce, KFYZ-TV Ch. 5 Bismarck, N.D.).
- †Garden City—K71CJ, State Board of Directors for ETV, see Aberdeen (KESD-TV Ch. 8 Brookings)—100-w.
- †Gettysburg—K07GT, Gettysburg TV Booster Club, Potter County News (KFYZ-TV Ch. 5 Bismarck).

Gregory—See Burke.

- †Herreid—K07KU, City of Herreid, Box 7 (KABY-TV Ch. 9 Aberdeen).
- †Hot Springs—K05AJ, K13BH, Hot Springs TV Club, Box 354 (KSTF Ch. 10 Scottsbluff; KOTA-TV Ch. 3 Rapid City).
- †Ipswich—K59BL, South Dakota Five County TV Translator District, 610 E. Lincoln, Gettysburg (KDLT Ch. 5 Mitchell)—100-w.

Jovion—See Mudro.

- †Kadoka—K13AB, Kadoka Community Betterment Assn., Kadoka (KPLO-TV Ch. 6 Reliance).
- †Lake Andes—K57BX, Midcontinent Bcstg. Co., 501 S. Phillips Ave., Sioux Falls (KELO-TV Ch. 11 Sioux Falls)—100-w.
- Lead & Deadwood—Ch. 63, Midcontinent Bcstg. Co., see Lake Andes (KPLO-TV Ch. 6 Reliance)—100-w.
- †Lemmon—K04GO, K07FG, K09FG, Lemmon TV Assn. Inc., Lemmon (KHSD-TV Ch. 11 Lead; KFYZ-TV Ch. 5 Bismarck; KNDX Ch. 2 Dickinson).

\*Long Valley—K58BD, Martin TV Club Inc., see Martin (KIVV-TV Ch. 5 Lead)—100-w.

†Lowry (Counties of Campbell, Edmonds, McPherson, Potter & Walworth)—K62AV, K68BM, South Dakota Five County TV Translator District, see Ipswich (KDLT Ch. 5 Mitchell; KPRY-TV Ch. 4 Pierre)—1000-w each.

†Martin—K02GK, Martin TV Club Inc., Box 234 (KHSD-TV Ch. 11 Lead)—10-w.

†Martin—K09MK, State Board of Directors for ETV, see Aberdeen (KBHE-TV Ch. 9 Rapid City).

\*Martin—K06JY, Martin TV Club Inc., see above (KIVV-TV Ch. 5 Lead)—10-w.

†Midland—K07KA, State Board of Directors for ETV, see Aberdeen (KTSD-TV Ch. 10 Pierre).

Midland—See also Murdo.

†Mitchell—K07QL, South Dakota Bcstg. Co., 300 North Dakota Ave., Sioux Falls (KSFY-TV Ch. 13 Sioux Falls)—10-w.

†Mobridge—K03DK, State Board of Directors for ETV, see Aberdeen (KTSD-TV Ch. 10 Pierre)—10-w.

†Mobridge—K07CE, Rattlesnake Butte TV Assn., Box 258 (KFYZ-TV Ch. 5 Bismarck).

†Mobridge—K09KK, Mobridge TV Assn., Box 258 (KPLO-TV Ch. 6 Reliance). Requests CP to change primary station to KXMB-TV Ch. 12 Bismarck.

Murdo, Draper, Midland, White River, Jivion, Okaton & surrounding areas—Ch. 12, Murdo Lions Club, 100 Main, Murdo (KIVV-TV Ch. 5 Lead).

Okaton—See Murdo.

†Philip—K02IN, K09CT, K12JP, Philip TV Assn., Philip (KEVN-TV Ch. 7 Rapid City; KPLO-TV Ch. 6 Reliance; KOTA-TV Ch. 3 Rapid City).

†Philip—K04GV, State Board of Directors for ETV, see Aberdeen (KBHE-TV Ch. 9 Rapid City).

†Philip & Kadoka—K69DJ, Midcontinent Bcstg. Co., see Lake Andes (KPLO-TV Ch. 6 Reliance)—100-w.

†Pickstown—K61AS, State Board of Directors for ETV, see Aberdeen (KTSD-TV Ch. 10 Pierre)—10-w.

†Pine Ridge—K06HG, State Board of Directors for ETV, see Aberdeen (KBHE-TV Ch. 9 Rapid City).

†Pine Ridge—K13LE, Tepee Vision Corp., Box 146 (KHSD-TV Ch. 11 Lead).

†Porcupine & Sweet—K58AI, State Board of Directors for ETV, see Aberdeen (KBHE-TV Ch. 9 Rapid City)—100-w.

†Pringle—K55AV, State Board of Directors for ETV, see Aberdeen (KBHE-TV Ch. 9 Rapid City)—10-w.

Rapid City—Ch. 15, Midcontinent Bcstg. Co., see Lake Andes (KPLO-TV Reliance)—1000-w.

†Sisseton—K76DB, State Board of Directors for ETV, see Aberdeen (KDSB-TV Ch. 16 Aberdeen)—100-w.

†Sisseton—K05FM, K12AI, Better TV Assn., 7 Fifth Ave. E. (KTHI-TV Ch. 11 & WDAY-TV Ch. 6 Fargo)—10-w, 1-w.

†Spearfish—K04GW, State Board of Directors for ETV, see Aberdeen (KPSD-TV Ch. 13 Eagle Butte).

†Spring Creek—K08GF, Todd County Independent School District, Mission (KPLO-TV Ch. 6 Reliance).

Sweet—See Porcupine.

\*Wagner—K55BG, State Board of Directors for ETV, see Aberdeen (KUSD-TV Ch. 2 Vermillion)—100-w.

†Wasta—K13PN, State Board of Directors for ETV, see Aberdeen (KBHE-TV Ch. 9 Rapid City).

White River—See Murdo.

†Winner (rural area NE)—K07FB, Winner Jr. Chamber of Commerce, Winner Jaycees, Winner (KDLT Ch. 5 Mitchell).

## TENNESSEE

†Arthur, Cumberland Gap, Harrogate & Shawnee—W08BD, Middlesboro Emergency Rescue Squad Inc., Box 514, Middlesboro (WLOS-TV Ch. 13 Asheville).

Chattanooga—Ch. 67, Neighborhood TV Co. Inc, Box 22073, Phoenix, Ariz. (KUSK Ch. 7 Prescott, Ariz. via satellite)—100-w.

†Coalfield, Fork Mtn., Petros & Wartburg—W07AM, Multimedia Inc., Box 788, Greenville, S.C. (WBIR-TV Ch. 10 Knoxville).

†Cookeville—W28AA, WINT-TV Inc., Box 608, Crossville (WINT-TV Ch. 55 Crossville)—100-w.

†Crossville—W07AO, Multimedia Inc., see Coalfield (WBIR-TV Ch. 10 Knoxville).

Cumberland Gap—See Arthur.

†Del Rio—W08BQ, Boyd A. Freeman, Rural Route 3, Box 62, Del Rio (WLOS-TV Ch. 13 Asheville).

\*Del Rio—W03AL, Boyd A. Freeman, see above (WBIR-TV Ch. 10 Knoxville).

Fork Mountain—See Coalfield.

†Gatlinburg—W04BC, Multimedia Inc., see Coalfield (WBIR-TV Ch. 10 Knoxville).

†Gatlinburg—W08BK, Nationwide Communications Inc., 1306 N. Broadway, Knoxville (WATE-TV Ch. 6 Knoxville).

†Gatlinburg—W12AV, South Central Bcstg. Corp., Box 3848, Evansville, Ind. (WTVK Ch. 26 Knoxville).

†Greenville—W39AB, Holston Valley Bcstg. Corp., see Kingsport (WKPT-TV Ch. 19 Kingsport)—100-w.

Harrogate—See Arthur.

†Jellico—W12AN, Jellico Development Assn. Inc., Box 510 (WBIR-TV Ch. 10 Knoxville).

†Kingsport—W70AX, Holston Valley Bcstg. Corp., 222 Commerce St. (WKPT-TV Ch. 19 Kingsport)—100-w.

Knoxville—Ch. 64, Neighborhood TV Co. Inc., see Chattanooga (KUSK Ch. 7 Prescott, Ariz. via satellite)—100-w.

†LaFollette—W08BE, Multimedia Inc., see Coalfield (WBIR-TV Ch. 10 Knoxville).

†Lake City—W04AU, Multimedia Inc., see Coalfield (WBIR-TV Ch. 10 Knoxville).

†Lookout Mtn., Tenn. & Fairyland, Ga.—W07AE, Roy H. Park Bcstg. of Tenn. Inc., 3300 Broad St., Chattanooga (WDEF-TV Ch. 12 Chattanooga).

1984 Edition

# MALARKEY-TAYLOR ASSOCIATES

Telecommunications Finance, Management and Engineering Consultants

1301 Pennsylvania Ave., NW Washington, DC 20004 (202) 737-2300

Memphis—Ch. 55, Neighborhood TV Co. Inc., see Chattanooga (KUSK Ch. 7 Prescott, Ariz. via satellite)—100-w.

Memphis—Ch. 61, Bogner Bcst. Equipment Corp., 401 Railroad Ave., Westbury, N.Y. (KTBN-TV Ch. 40 Fontana, Cal. via Satcom I)—100-w.

Nashville—Ch. 59, Neighborhood TV Co. Inc., see Chattanooga (KUSK Ch. 7 Prescott, Ariz. via satellite)—100-w.

Petros—See Coalfield.

Shawnee—See Arthur.

Wartburg—See Coalfield.

## TEXAS

\*Acme, Chillicothe, Goodlett & Quanah—K63BE, K65BE, K67BO, Copper Breaks TV Translator System, 1905 Palo Duro Dr., Box 397, Memphis, Tex. (KAMR-TV Ch. 4 Amarillo; KAUZ-TV Ch. 6 Wichita Falls; KVII-TV Ch. 7 Amarillo)—20-w, 20-w, 100-w.

†Alpine & Fort Stockton—K12FM, Midessa TV Co. Inc., Drawer B, Midland (KMID-TV Ch. 2 Midland)—10-w.

†Alpine, Marfa & Valentine—K81AI, Honor System TV Assn. Inc., 308 East Ave., East Alpine (KTSM-TV Ch. 9 El Paso)—10-w.

Alpine—See also Ft. Stockton.

Austin—Ch. 2, Byrd Bcstg. Inc., 210 Stratford, Houston (KBDI-TV Ch. 12 Broomfield, Colo.)—10-w.

Austin—Ch. 13, Western Bcstg. Inc., 210 A Stratford, Houston (KBDI-TV Ch. 12 Broomfield, Colo.)—10-w.

Austin—Ch. 55 Neighborhood TV Co. Inc., Box 22073, Phoenix, Ariz. (KUSK Ch. 7 Prescott, Ariz. via satellite)—100-w.

\*Austin—K42AB, Spanish International Communications Corp., 250 Park Ave., New York (KWEX-TV Ch. 41 San Antonio)—1000-w.

†Big Bend National Park & rural ranch area SW of Elephant Mtn.—K04HY, K11HD, K13NG, Mountain Zone TV, 307 E. Ave. "E," Alpine (KMID-TV Ch. 2 Midland; KOSA-TV Ch. 7 & KTPX Ch. 9 Odessa)—10-w, 10-w, 5-w.

†Big Lake—K70BI, K73BU, K76AP, Big Lake Translator System Inc., 810 Texas St. (KOSA-TV Ch. 7 & KTPX Ch. 9 Odessa; KMID-TV Ch. 2 Midland)—10-w each.

†Big Springs—K10HH, Forward Communications of Texas, Box 4186, Odessa (KOSA-TV Ch. 7 Odessa)—10-w.

†Black Gap Wildlife Management area—K07PD, K09NZ, Mountain Zone TV, see Big Bend National Park (KOSA-TV Ch. 7 & KTPX Ch. 9 Odessa).

†Booker, Darrouzett & Follett, Tex. & Shattuck, Okla.—K76BD, K78BI, K80AY, C L & O Translator System Inc., Box 87, Lipscomb (KVII-TV Ch. 7, KAMR-TV Ch. 4 & KFDA-TV Ch. 10 Amarillo)—100-w each.

†Booker & Perryton—K64AC, K66AB, K68AD, C L & O Translator System Inc., see Booker (KFDA-TV Ch. 10, KAMR-TV Ch. 4 & KVII-TV Ch. 7 Amarillo)—20-w each.

\*Bovina & rural area—K63CA, Panhandle Telecasting Co., Drawer B, Midland (KFDA-TV Ch. 10 Amarillo)—100-w.

Bovina & Friona—K57CW, Marsh Media Inc., Box 13000, Amarillo (KVII-TV Ch. 7 Amarillo)—100-w.

†Brady & Rochelle rural area—K02GM, K04GI, K05EF, Central Texas Electronics Inc., 1105 S. Bridge St., Brady (KVUE-TV Ch. 24 Austin; KLST Ch. 8 San Angelo; KRBC-TV Ch. 9 Abilene)—5-w each.



# Translators

## TEXAS—(Continued)

- †**Brewster County**—K79BJ, Stradley-Gage Ranch, Box 187, Alpine (KTSM-TV Ch. 9 El Paso)—20-w.
- †**Brownwood**—K72DU, Catclaw Communications, 618 Alexander Bldg., Abilene (KTXS-TV 12 Sweetwater)—100-w.
- †**Bryan & College Station**—K76CL, Ch. 6 Inc., Box 188, Temple (KCEN-TV Ch. 6 Temple)—100-w.
- Camp Verde**—K55CA, K57CJ, Via Cable Inc., 214 Junction Hwy., Ingram (KMOL-TV Ch. 4 & KENS-TV Ch. 5 San Antonio)—20-w each.
- Camp Verde**—K59CJ, Via Cable Inc., 214 Junction Hwy., Ingram (KSAT-TV Ch. 12 San Antonio)—20-w.
- †**Camp Wood**—K77CN, K79CD, K81BN, Rocksprings-Canyon TV Co. Inc. (KMOL-TV Ch. 4, KENS-TV Ch. 5 & KSAT-TV Ch. 12 San Antonio)—100-w each.
- Canadian**—See Arnett, Okla.
- †**Carey, Cee Vee, Childress, Kirkland & Tell**—K70DA, K72BZ, Red River Valley Translator TV Assn. Inc., 801 Commerce St., Childress (KAMR-TV Ch. 4 & KVII-TV Ch. 7 Amarillo)—20-w each.
- †**Carey, Cee Vee, Childress & Tell**—K74CH, Red River Valley Translator TV Assn. Inc., see Carey (KFDA-TV Ch. 10 Amarillo)—20-w.
- Cedar Hills**—Ch. 55, Bogner Broadcast Equipment Corp., 401 Railroad Ave., Westbury, N.Y. (KTBN-TV Ch. 40 Fontana, Cal. via satellite)—100-w.
- Cee Vee**—See Carey.
- †**Cherry Springs, Doss & Loyal Valley**—K79CF, K81BQ, K83BE, Ft. Mason TV Improvement Co. Inc., Box 2, San Saba (KENS-TV Ch. 5, KMOL-TV Ch. 4 & KSAT-TV Ch. 12 San Antonio)—10-w each.
- Childress**—See Carey.
- †**Clarendon**—K49AQ, K70DB, K74CJ, Donley County UHF TV Inc., Box 997, Canadian (KVII-TV Ch. 7, KAMR-TV Ch. 4 & KFDA-TV Ch. 10 Amarillo)—20-w each. Requests CP to switch from Ch. 70 & Ch. 74 to Ch. 47 & Ch. 51 respectively.
- College Station**—See Bryan.
- Corpus Christi**—Ch. 57, Neighborhood TV Co. Inc., see Austin (KUSK Ch. 7 Prescott, Ariz. via satellite)—100-w.
- †**Crockett Heights**—K06JI, K10KS, I & M Communications, Box 621, Ozona (KLST Ch. 8 & KACB-TV Ch. 3 San Angelo).
- \***Crockett Heights**—K05GS, I & M Communications, see above (KTXS-TV Ch. 12 Sweetwater).
- Dallas**—Ch. 2, Jeffrey D. Nightbyrd, 503 W. Mary, Austin (KBDI-TV Ch. 12 Broomfield, Colo.)—10-w.
- Dallas**—Ch. 55, Richard V. Menchaca, 1418 Glenwick Lane, Irving (KWEX-TV Ch. 41 San Antonio & KMEX-TV Ch. 34 Los Angeles, Cal. via satellite)—1000-w.
- Dallas**—Ch. 66, Neighborhood TV Co. Inc., see Austin (KUSK Ch. 7 Prescott, Ariz. via satellite)—100-w.
- Darrouzett**—See Booker.
- †**Dell City**—K02FU, K05EP, K11IP, Hudspeth County Farm Bureau, Box 194 (KVIA-TV Ch. 13, KTSM-TV Ch. 9 & KDBC-TV Ch. 4 El Paso)—10-w each.
- †**Dodson & Wellington**—K71BG, K73AU, K75AV, Greenbelt TV Translator System Inc., Wellington (KFDA-TV Ch. 10, KAMR-TV Ch. 4 & KVII-TV Ch. 7 Amarillo)—10-w, 20-w, 20-w.
- Doss**—See Cherry Springs.
- Elephant Mtn.**—See Big Bend National Park.
- †**Elkhart & Slocum**—K13HB, Elkhart Lions Club, Box 475 (KDFW-TV Ch. 4 Dallas).
- El Paso Natural Gas Co. Gallup Compressor Station** (7-mi. NE of Tohatchi, N.M.)—K53AW, K64BM, K66BX, K69BU, El Paso Natural Gas Co., c/o Mern Williams, Box 1492, El Paso (KNME-TV Ch. 5, KOAT-TV Ch. 7, KGGM-TV Ch. 13 & KOB-TV Ch. 4 Albuquerque, N.M.).
- †**Estelline, Lakeview & Memphis**—K40AQ, K42AU, K38AZ, Cap Rock Translator System Inc., Box 63 (KVII-TV Ch. 7, KFDA-TV Ch. 10 & KAMR-TV Ch. 4 Amarillo)—10-w each. K77AQ & K80AU request CPs to switch to Ch. 40 & 42, respectively.
- Farwell**—See Clovis, N.M.
- Follett**—See Booker.
- Fort Worth**—Ch. 57, Neighborhood TV Co. Inc., see Austin (KUSK Ch. 7 Prescott, Ariz. via satellite)—100-w.
- Frona**—See Bovina.
- Frona**—See also Hereford.
- †**Goodlett, Acme, Quanah & Chillicothe**—K61BY, Copper Breaks TV Translator System, see Acme (KWET Ch. 12 Cheyenne, Okla.)—20-w.
- †**Gruver**—K71BK, K73BK, K75BN, Hansford County Translator System, c/o Riley Bros. Radio & TV, Box C (KAMR-TV Ch. 4, KVII-TV Ch. 7 & KFDA-TV Ch. 10 Amarillo)—20-w each.
- Haltom City**—Ch. 63, Bogner Broadcast Equipment Corp., see Cedar Hills (KTBN-TV Ch. 40 Fontana, Cal. via satellite)—100-w.
- \***Hereford & Frona**—K67CN, Panhandle Telecasting Co., see Bovina (KFDA-TV Ch. 10 Amarillo)—100-w.
- Higgins**—See Arnett, Okla.
- Houston**—Ch. 4, 5 Byrd Bcstg. Inc., see Austin (both KBDI-TV Ch. 12 Broomfield, Colo.)—10-w each.
- Houston**—Ch. 56, Bogner Broadcast Equipment Corp., see Cedar Hills (KTBN-TV Ch. 40 Fontana, Cal. via satellite)—100-w.
- Houston**—Ch. 65, Neighborhood TV Co. Inc., see Austin (KUSK Ch. 7 Prescott, Ariz. via satellite)—100-w.
- †**Hunt, Ingram & Mountain Home**—K76CR, K79BT, K82BK, TV Translator Corp., 401 N. 11th St., Junction (KMOL-TV Ch. 4, KENS-TV Ch. 5 & KSAT-TV Ch. 12 San Antonio)—100-w each.
- Ingram**—See Hunt.
- †**Junction**—K69AI, K71CI, K73CH, TV Translator Corp., see Hunt (KSAT-TV Ch. 12, KMOL-TV Ch. 4 & KENS-TV Ch. 5 San Antonio)—20-w each.
- †**Kimble County (western half)**—K61BC, K63BC, K65BE, North Llano TV Corp., Box 121, Junction (KENS-TV Ch. 5, KMOL-TV Ch. 4 & KSAT-TV Ch. 12 San Antonio)—100-w.
- Kirkland**—See Carey.
- †**Knippa & Uvalde rural area**—K72BN, K79BP, K83BO, Uvalde TV Cable Corp., 116 N. East St., Uvalde (KMOL-TV Ch. 4, KENS-TV Ch. 5 & KSAT-TV Ch. 13 San Antonio)—20-w each.
- Lakeview**—See Estelline.
- †**Leakey & rural area**—K70FD, K72DN, K74DP, Rocksprings-Canyon T.V. Co. Inc. (KMOL-TV Ch. 4, KENS-TV Ch. 5 & KSAT-TV Ch. 12 San Antonio)—100-w each.
- Lipscomb**—See Arnett, Okla.
- †**Longfellow**—K11JI, Longfellow TV Club, Box 277, Sanderson (KOSA-TV Ch. 7 Odessa).
- Loyal Valley**—See Cherry Springs.
- Lubbock**—Ch. 2, Western Bcstg. Inc., 210 A Stratford, Houston (KBDI-TV Ch. 12 Broomfield, Colo.)—10-w.
- Lubbock**—Ch. 55, Neighborhood TV Co. Inc., see Austin (KUSK Ch. 7 Prescott, Ariz., via satellite)—100-w.
- †**Marathon**—K13JJ, Marathon Motel, Box 198 (KMID-TV Ch. 2 Midland).
- †**Marfa & ranch area**—K06FO, K11IW, Marfa TV Cable Co., 112 E. El Paso (KTSM-TV Ch. 9 El Paso; KOSA-TV Ch. 7 Odessa).
- Marfa**—See Alpine.
- †**Mason**—K70FK, K72DW, K74CX, Hill Country Teletronics Inc., 403 San Antonio Rd., Mason (KSAT-TV Ch. 12 San Antonio; KTBC-TV Ch. 7 & KTVV Ch. 42 Austin)—100-w each.

\***Matador & Roaring Springs**—K78AZ, K80BD, K83AQ, Matador Translator TV Stations, Matador (K CBD-TV Ch. 11 Lubbock; KVII-TV Ch. 7 Amarillo; KLBK-TV Ch. 13 Lubbock)—20-w each.

†**Memphis**—Cap Rock Translator Systems Inc., see Estelline (KAMR-TV Ch. 4 Amarillo).

Memphis—See also Estelline.

†**Miami**—K55CQ, Miami Translator System Inc., Box 68, Miami (KETA Ch. 13 Oklahoma City, Okla.)—100-w.

†**Miami**—K72BD, K78AP, K82AK, Miami Translator System Inc., Box 1 (KAMR-TV Ch. 4, KVII-TV Ch. 7 & KFDA-TV Ch. 10 Amarillo)—10-w each.

†**Midland**—K06EQ, Permian Basin Corp., Box 6699, Midland (KTPX Ch. 9 Odessa)—10-w.

Mountain Home—See Hunt.

†**Mullin**—K63AY, K65BC, K67BL, K69BS, Pompey Mountain Bcstg. Inc., Box 71, Mullin (KTXS-TV Ch. 12 Sweetwater; KRBC-TV Ch. 9 Abilene; KTVT Ch. 11 Dallas-Fort Worth; KTBC-TV Ch. 7 Austin)—100-w each.

†**Ozona** (area 20-mi. x 20-mi. 7-mi. S of Ozona)—K09AP, K11PF, K13QN, Crockett Translators Inc., 1064 Hwy. 163 N., Box 327, Ozona (KACB-TV Ch. 3 San Angelo; WFAA-TV Ch. 8 Dallas-Ft. Worth; KLST Ch. 8 San Angelo)—10-w each.

†**Pampa**—K06DF, Panhandle Telecasting Co., Joint Venture, Drawer B, Midland (KFDA-TV Ch. 10 Amarillo).

†**Paris**—K02EQ, Texoma Bcstrs. Inc., Box 3221, 2101 N. Jefferson St., Lafayette, La. (KXII Ch. 12 Ardmore)—10-w.

Pecos—See Ft. Stockton.

†**Perryton**—K55AE, K57AC, K59AD, UHF Trans-Tel of Perryton Inc., Box 7, Canadian (KFDA-TV Ch. 10, KAMR-TV Ch. 4 & KVII-TV Ch. 7 Amarillo)—100-w each.

Perryton—See also Booker.

†**Quitauque & Turkey**—K70BH, K73AW, K76AN, Valley Translator System, Box 372, Turkey (KAMR-TV Ch. 4, KVII-TV Ch. 7 & KFDA-TV Ch. 10 Amarillo)—10-w each.

**Richmond**—Ch. 45, Trinity Bcstg. of Texas Inc., 9720 Townpark Dr., Houston (KTBN-TV Ch. 40 Fontana, Cal.)—100-w.

Roaring Springs—See Matador.

Rochelle rural area—See Brady.

†**Roosevelt**—K08IB, K10JA, K12JK, North Llano TV Corp., Box 121, Junction (KMOL-TV Ch. 4, KENS-TV Ch. 5 & KSAT-TV Ch. 12 all San Antonio)—10-w each.

\***Rosenberg**—K45AK, Pueblo Bcstg. Corp., 3030 Canal, Houston (KWEX-TV Ch. 41 San Antonio via satellite)—1000-w. Note: Pueblo Bcstg. Corp. is also applicant for commercial broadcast station on Ch. 55 Rosenberg.

Sanderson—See Ft. Stockton.

†**San Angelo**—K55AA, Catclaw Communications Co., see Brownwood (KTXS-TV Ch. 12 Sweetwater)—100-w.

**San Antonio**—Ch. 2, 7, Jeffrey D. Nightbyrd, see Dallas (both KBDI-TV Ch. 12 Broomfield, Colo.)—10-w each.

**San Antonio**—Ch. 61, Neighborhood TV Co. Inc., see Austin (KUSK Ch. 7 Prescott, Ariz. via satellite)—100-w.

†**San Saba**—K74BS, K77AF, K80AJ, Hill Country Teletronics Inc., see Mason (KWTX-TV Ch. 10 Waco; KTBC-TV Ch. 7 Austin; KCEN-TV Ch. 6 Temple)—10-w each.

†**Shafter**—K11FO, Presidio TV Co., see Presidio (KOSA-TV Ch. 7 Odessa).

Slocum—See Elkhart.

†**Snyder**—K75CG, K77BL, K79BB, Tele-Ray Translator System, Box 385 (KRBC-TV Ch. 9 Abilene; K CBD-TV Ch. 11 & KLBK-TV Ch. 13 Lubbock)—20-w each.

Tell—See Carey.

Terrell Plant—See El Paso Natural Gas Co.

†**Texhoma, Tex. & Guymon, Oklahoma**—K58AC, K60AG, K62AD, Texhoma TV Translators Inc., Texhoma (KAMR-TV Ch. 4, KVII-TV Ch. 7 & KFDA-TV Ch. 10 Amarillo)—100-w each.

1984 Edition

## PRESTO!!!

Television Digest now offers instant access to its news services via electronic delivery.

For details, call: 202-872-9200

†**Texline**—K02AA, K13AG, Texline Lions Club, Rte. 3, Dalhart (KFDA-TV Ch. 10 & KAMR-TV Ch. 4 Amarillo).

Turkey—See Quitauque.

Uvalde—See Knippa.

Valentine—See Alpine.

\***Victoria**—K25AE, South Texas Educational Bcstg. Council, 4455 S. Padre Island Dr., Suite 38, Corpus Christi (KEDT Ch. 16 Corpus Christi)—1000-w.

†**Victoria**—K55CP, Number 1 TV Inc., 2900 14th St. N, Naples (KWEX-TV Ch. 41 San Antonio)—100-w.

†**Waco**—K34AB, Central Texas College, Hwy. 190 W., Killeen (KNCT Ch. 46 Belton)—100-w.

Wellington—See Dodson.

†**Wheeler County**—K76AU, K78CM, K80AT, Wheeler County Translator System Inc., 1814 N. Main St., Shamrock (KFDA-TV Ch. 10, KAMR-TV Ch. 4 & KVII-TV Ch. 7 Amarillo)—100-w each.

†**Wichita Falls**—K24AD, Wichita Falls Educational Translator Inc., Box 2130, Wichita Falls (KERA-TV Ch. 13 Dallas)—1000-w.

## UTAH

†**Adamsville, Beaver & N. Creek area**—K07GY, K09CS, K11CX, K13CV, Beaver Lions Club TV Committee, Beaver City (KUED Ch. 7, KUTV Ch. 2, KTVX Ch. 4 & KSL-TV Ch. 5 Salt Lake City).

†**Alton & Kane County (rural)**—K09NV, K11OC, K13OR, Long Valley TV, see Orderville (KTVX Ch. 4, KUTV Ch. 2 & KSL-TV Ch. 5 Salt Lake City)—10-w each.

†**Alton & Kane County (rural)**—K57AQ, U. of Utah, see Beaver County (KUED Ch. 7 Salt Lake City)—20-w.

†**Antimony**—K02FA, K04FG, K05DO, Antimony Town Inc., Antimony (KTVX Ch. 4, KUTV Ch. 2 & KSL-TV Ch. 5 Salt Lake City).

†**Antimony**—K56AZ, U. of Utah, see Beaver County (KUED Ch. 7 Salt Lake City)—20-w.

†**Aurora, Black Rock & Juab**—K78BN, Sevier County, see Koosharem (KSL-TV Ch. 5 Salt Lake City)—100-w.

†**Aurora & Juab County**—K75BW, KUTV Inc., 179 Social Hall Ave., Salt Lake City (KUTV Ch. 2 Salt Lake City)—100-w.

†**Aurora & Juab**—K69AA, United TV Inc., 6975 York Ave S., Minneapolis, Minn. (KTVX Ch. 4 Salt Lake City)—100-w.

†**Aurora & Juab County (rural)**—K56BB, Springfield Television of Utah Inc., Box 2210, Springfield, Mass. (KSTU Ch. 20 Salt Lake City)—100-w.

Beaver—See Adamsville.

†**Beaver County (rural), Hamilton Fort & Newcastle**—K73BF, Bonneville International Corp., 36 S. State St., Salt Lake City (KSL-TV Ch. 5 Salt Lake City)—100-w.

†**Beaver County (rural), Hamilton Fort, Milford & Newcastle**—K80CE, United TV Inc., see Aurora (KTVX Ch. 4 Salt Lake City)—100-w.

†**Beaver County (rural), Hamilton Fort & Newcastle**—K67AA, KUTV Inc., see Aurora (KUTV Ch. 2 Salt Lake City)—100-w.

†**Beaver County (rural) & Milford**—K63BY, U. of Utah, 101 Music Bldg., U. of Utah, Salt Lake City (KUED Ch. 7 Salt Lake City)—100-w.

†**Beryl Junction & Modena**—K02CL, K04CH, K06CQ, Iron County, 68 S. 109 E., Parowan (KUTV Ch. 2, KTVX Ch. 4, KSL-TV Ch. 5 Salt Lake City)—10-w each.



# Translators

## UTAH—(Continued)

**Beryl Junction**—See also Modena.

†**Bicknell & Loa**—K03AU, K06BS, K07CT, County of Wayne, see Hanksville (KSL-TV Ch. 5, KTVX Ch. 4 & KUTV Ch. 2 Salt Lake City)—5-w each.

†**Bicknell, Teasdale & Torrey**—K42AE, County of Wayne, Lea (KSTU Ch. 20 Salt Lake City)—100-w.

**Black Rock**—See Aurora.

†**Blanding & Monticello**—K08DA, K10DQ, K13KC, San Juan County, County Court House, Monticello (KUTV Ch. 2, KTVX Ch. 4 & KSL-TV Ch. 5 Salt Lake City)—1-w, 1-w, 10-w.

†**Blanding & Monticello**—K40AF, University of Utah, see Beaver County (KUED Ch. 7 Salt Lake City)—100-w.

†**Blanding & Monticello**—K38AJ, K42AD, K46AF, San Juan County, Box 541 Monticello (KBYU-TV Ch. 11 Provo; KSL-TV Ch. 5, KTVX Ch. 4 & KUTV Ch. 2 Salt Lake City)—100-w each.

†**Blanding & Monticello**—K44AG, San Juan County, see above (KTVX Ch. 4 Salt Lake City)—100-w.

†**Bloomington**—K59AG, K61AC, K63AD, K65AF, Washington County TV Dept., 48 N. 400 E., St. George (KTVX Ch. 4 & KSL-TV Ch. 5 Salt Lake City; KVBC Ch. 3 Las Vegas; KUTV Ch. 2 Salt Lake City)—20-w each.

†**Bonanza, Redwash & Vernal**—K07CY, K09CY, K11DF, K13HF, Uintah County, Uintah County Bldg., Vernal (KTVX Ch. 4, KUTV Ch. 2, KSL-TV Ch. 5 & KUED Ch. 7 Salt Lake City)—10-w each.

†**Boulder**—K08II, K10JG, K12JR, Garfield County, Monroe (KUTV Ch. 2, KTVX Ch. 4 & KSL-TV Ch. 5 Salt Lake City).

**Brian Head**—K32AH, K34AE, K36AH, K38AO, Brian Head Town, Box 68, Brian Head (KUED Ch. 7, KSL-TV Ch. 5, KTVX Ch. 4 & KUTV Ch. 2 Salt Lake City)—20-w each.

†**Brigham City**—K13IY, Bonneville International Corp., see Beaver County (KSL-TV Ch. 5 Salt Lake City).

†**Bryce Canyon Airport area**—K09MW, K11NK, K13OG, Bryce Lions Club, Tropic (KTVX Ch. 4, KUTV Ch. 2 & KSL-TV Ch. 5 Salt Lake City).

†**Caineville**—K09LV, K11LZ, K13MQ, County of Wayne, c/o County Clerk, Loa (KUTV Ch. 2, KTVX Ch. 4 & KSL-TV Ch. 5 Salt Lake City).

†**Cannonville**—K07OB, Bryce Lions Club, see Bryce Canyon Airport area (KUED Ch. 7 Salt Lake City)—10-w.

†**Cannonville & Tropic**—K05FY, Bryce Lions Club, see Bryce Canyon Airport area (KSL-TV Ch. 5 Salt Lake City)—10-w.

†**Cannonville & Tropic**—K02IF, K04IN, Bryce Lions Club, see Bryce Canyon Airport area (KUTV Ch. 2 & KTVX Ch. 4 Salt Lake City)—10-w each.

†**Capital Reef National Park (Fruita)**—K08HZ, K10IV, K12JH, County of Wayne, Loa, Utah (KUTV Ch. 2, KTVX Ch. 4 & KSL-TV Ch. 5 Salt Lake City).

†**Carbon County, Columbia, Duchesne County (rural) & Emery County**—K83BB, U. of Utah, see Beaver County (KUED Ch. 7 Salt Lake City)—100-w.

†**Carbon County (rural) & Price**—K68AX, Carbon County, see Emery County (KSL-TV Ch. 5 Salt Lake City)—100-w.

†**Castle Dale, Ferron, Huntington & Orangeville**—K70AR, K74AQ, K78AA, Emery County, Public Body Corporate & Politic, Castle Dale (KSL-TV Ch. 5, KUTV Ch. 2 & KTVX Ch. 4 Salt Lake City)—100-w each.

†**Castle Gate**—K02FS, K05DX, Carbon County, see Emery County (KUTV Ch. 2 & KSL-TV Ch. 5 Salt Lake City).

†**Cedar Canyon**—K06JA, K07OR, Cedar Canyon TV, Box 112, Cedar Canyon (KTVX Ch. 4 & KUTV Ch. 2 Salt Lake City).

†**Cedar City**—K05HB, Iron County, c/o Clair Hulet, Parowan (KBYU-TV Ch. 11 Provo)—10-w.

†**Cedar City**—K07GQ, Iron County School District, Box 879, Cedar City (KUED Ch. 7 Salt Lake City)—10-w.

†**Cedar City**—K09CJ, K11CQ, K13CP, Iron County, see Beryl Junction (KUTV Ch. 2, KTVX Ch. 4 & KSL-TV Ch. 5 Salt Lake City)—10-w each.

†**Cedar City & Iron Springs**—K04KJ, Iron County, see above (KSTU Ch. 20 Salt Lake City)—10-w.

**Cedar Fort**—Ch. 13, Town of Cedar Fort, Cedar Valley (KSL-TV Ch. 5 Salt Lake City)—10-w.

†**Central & Pine Valley**—K08EN, Washington County TV Dept., 48 N. 400 E., St. George (KSL-TV Ch. 5 Salt Lake City).

†**Circleville**—K09FX, K11FZ, K13EK, Piute County, Marysvale (KTVX Ch. 4, KUTV Ch. 2 & KSL-TV Ch. 5 Salt Lake City)—10-w, 10-w, 1-w.

†**Circleville, Junction & Kingston**—K07JV, U. of Utah, see Beaver County (KUED Ch. 7 Salt Lake City).

†**Coalville & adjacent area**—K07LT, K09DP, K11DW, K13DP, Summit County, Courthouse, Coalville (KUED Ch. 7, KUTV Ch. 2, KTVX Ch. 4 & KSL-TV Ch. 5 Salt Lake City)—10-w each.

\***Coalville, Park City, Snyderville & Kimball Junction**—K47AJ, K49AR, K55DK, Summit County, see above (KUTV Ch. 2, KTVX Ch. 4 & KSTU Ch. 20 Salt Lake City)—100-w each.

**Columbia**—See Carbon County.

†**Delta**—K64BO, KUTV Inc., see Aurora (KUTV Ch. 2 Salt Lake City).

†**Delta, Lynndyl & Oak City**—K77AJ, Millard County, see below (KTVX Ch. 4 Salt Lake City)—100-w.

†**Delta, Lynndyl & Oak City**—K79AU, Millard County School District, Delta (KUED Ch. 7 Salt Lake City)—100-w.

†**Delta, Lynndyl & Oak City**—K68BQ, Millard County TV, 226 North 100 East, Delta (KBYU-TV Ch. 11 Provo)—100-w.

†**Delta & West Millard County**—K72AQ, K83AF, Millard County, 135 East 200 North, Delta (KUTV Ch. 24 & KSL-TV Ch. 5 Salt Lake City)—100-w each.

†**Duchesne**—K03CN, Duchesne County, Box 270, Duchesne (KUED Ch. 7 Salt Lake City).

†**Duchesne**—K45AG, Duchesne County, see above (KBYU-TV Ch. 11 Provo)—20-w.

†**Duchesne City & Strawberry River area**—K08CT, K10DE, K12DL, Duchesne County, see Duchesne (KUTV Ch. 2, KTVX Ch. 4, KSL-TV Ch. 5 Salt Lake City).

†**Duchesne County (rural) & Spring Glen**—K66AA, United TV Inc., see Aurora (KTVX Ch. 4 Salt Lake City)—100-w.

**Duchesne County**—See also Carbon County.

†**Dutch John, Green Lake & Manila**—K02HP, K04HN, K05FJ, Daggett County TV Dept., Manila (KUTV Ch. 2, KTVX Ch. 4 & KSL-TV Ch. 5 Salt Lake City)—10-w each.

†**Dutch John & Manila**—K09LZ, Bridger Valley Daggett County ETV Cooperative Services Board, Box 163, Mountain View, Wyo. (KUED Ch. 7 Salt Lake City)—5-w.

†**East Price**—K04IW, K07OQ, Carbon County, see Emery County (KTVX Ch. 4 & KUED Ch. 7 Salt Lake City)—10-w, 1-w.

\***East Price**—K05GX, Carbon County, see above (KSL-TV Ch. 5 Salt Lake City)—10-w.

†**Echo & Henefer**—K08AS, K10AY, K12AY, Summit County, see Coalville (KUTV Ch. 2, KTVX Ch. 4 & KSL-TV Ch. 5 Salt Lake City).

†**Eden, Huntsville & Liberty**—K08DI, K10DT, K13QI, Ogden Valley TV Repeater Assn., Liberty (KUTV Ch. 2, KTVX Ch. 4 & KSL-TV Ch. 5 Salt Lake City)—1-w, 10-w, 10-w.

†**Elsinore, Richfield & Sevier**—K03AS, K06BQ, K07CQ, Sevier County, see Koosharem (KUTV Ch. 2, KTVX Ch. 4 & KSL-TV Ch. 5 Salt Lake City)—10-w each.

†**Elsinore area, Monroe & Richfield**—K40AB, Sevier County, see above (KSTU Ch. 20 Salt Lake City).

†**Emery**—K11DO, K13DI, Emery Town, Emery (KTVX Ch. 4 & KSL-TV Ch. 5 Salt Lake City).

†**Emery County (rural) & Orangeville**—K80BQ, U. of Utah, see Beaver County (KUED Ch. 7 Salt Lake City)—100-w.



5970 W. 60th Avenue  
ARVADA, COLORADO 80003  
303-423-1652

An International Company  
Serving Radio and Television

LPTV Transmitters • TV & FM Translators • Television Technology Division • Wilkinson Radio Division • Satellite Technology Division

†Glendale & Orderville—K07OY, Long Valley TV, see Orderville (KUED Ch. 7 Salt Lake City).

Green Lake—See Dutch John.

†Green River—K02BU, K04BR, K05BK, K07OV, K09CX, K11DD, K13DB, Green River City TV, Box 356 (KUTV Ch. 2, KTVX Ch. 4, KSL-TV Ch. 5, KUED Ch. 7, KUTV Ch. 2, KTVX Ch. 4 & KSL-TV Ch. 5 Salt Lake City)—1-w, 1-w, 1-w, 10-w, 10-w, 10-w, 10-w.

†Green River—K30AG, K32AI, Green River City TV, see above (KSTU Ch. 20 Salt Lake City; KBYU-TV Ch. 11 Provo)—20-w each.

†Gunlock & Santa Clara—K57BG, Washington County TV Dept., see Central (KBYU-TV Ch. 11 Provo)—100-w.

†Hamilton Fort, Milford & Newcastle—K59BS, Springfield Television of Utah Inc., see Aurora (KSTU Ch. 20 Salt Lake City)—100-w.

Hamilton Fort—See Beaver County.

†Hanksville—K07KM, K09LC, K11LJ, K13LS, County of Wayne, Loa (KUED Ch. 7, KTVX Ch. 4, KUTV Ch. 2 & KSL-TV Ch. 5 Salt Lake City).

†Hanksville—K66CC, County of Wayne, Loa (KSTU Ch. 20 Salt Lake City)—1-w.

†Hanna & Tabiona—K07NV, K09MQ, K11ND, Duchesne County, see Duchesne (KTVX Ch. 4, KUTV Ch. 2 & KSL-TV Ch. 5 Salt Lake City).

†Hatch—K09MO, K11NA, K13NT, Hatch Town TV, Hatch (KTVX Ch. 4, KUTV Ch. 2 & KSL-TV Ch. 5 Salt Lake City).

†Hatch—K56BP, U. of Utah, c/o Milton Davis, 104 Talmage Bldg., Salt Lake City (KUED Ch. 7 Salt Lake City)—20-w.

†Heber—K56AE, Wasatch County Commissioners, 180 S. First East (KUED Ch. 7 Salt Lake City)—20-w.

†Heber & Midway—K06HY, K09AM, K13AK, Wasatch County Commissioners, see Heber (KSL-TV Ch. 5, KUTV Ch. 2 & KTVX Ch. 4 Salt Lake City)—5-w each.

†Helper—K07NS, K09BQ, K11BV, K13BZ, K72CM, Carbon County, see Emery County (KUED Ch. 7, KSL-TV Ch. 5, KUTV Ch. 2, KTVX Ch. 4 & KUED Ch. 7 Salt Lake City)—1-w, 10-w, 10-w, 10-w, 20-w.

Henefer—See Echo.

†Henrieville—K08IT, K10KA, K12KQ, Bryce Lions Club, see Bryce Canyon Airport area (KUTV Ch. 2, KTVX Ch. 4 & KSL-TV Ch. 5 all Salt Lake City).

†Hildale, Utah & Cane Beds, Ariz.—K07SC, K09SU, K11QQ, K13SR, Washington County TV Dept., see Bloomington (KUTV Ch. 2, KTVX Ch. 4, KSL-TV Ch. 5 & KUED Ch. 7 Salt Lake City)—10-w each.

†Holden & Scipio—K06DH, K08DP, K10EB, K12DH, Millard County, see Delta (KUED Ch. 7, KUTV Ch. 2, KTVX Ch. 4 & KSL-TV Ch. 5 Salt Lake City)—1-w, 10-w, 10-w, 10-w.

Huntington—See Castle Dale.

Huntsville—See Eden.

†Hydro Jet Mining Site—K02IS, K04JB, K05GH, K07OX, Plateau Resources Ltd., Box 200, Hanksville (KUTV Ch. 2, KTVX Ch. 4, KSL-TV Ch. 5 & KUED Ch. 7 Salt Lake City).

†Iron County (rural areas)—K61BM, Iron County, 68 S. 100 E., Parowan (KBYU-TV Ch. 11 Provo)—100-w.

Iron County—See Enoch.

Juab—See Aurora.

Iron Springs—See Cedar City.

†Emery County (rural), Price & Spring Glen—K06DR, K08AU, K10AZ, K12AZ, Carbon County, Carbon County Courthouse, Price (KUED Ch. 7, KUTV Ch. 2, KTVX Ch. 4 & KSL-TV Ch. 5 Salt Lake City)—10-w each.

Emery County—See also Carbon County.

Enoch—K02BJ, K04BE, K05BC, Iron County, see Beryl Junction (KUTV Ch. 2, KTVX Ch. 4, KSL-TV Ch. 5 Salt Lake City)—10-w, 10-w, 1-w.

Enoch—See Parowan.

†Enterprise—K03BF, K05BU, K07ED, Enterprise TV Assn. (KUTV Ch. 2, KTVX Ch. 4 & KSL-TV Ch. 5 Salt Lake City).

†Enterprise—K13HH, Washington County TV Dept., see Central (KUED Ch. 7 Salt Lake City).

†Enterprise & Pine Valley—K55CH, Washington County Television Dept., 48 North 400 East, St. George (KBYU-TV Ch. 11 Provo)—100-w.

†Ephraim & Manti—K09FM, K11FP, K13FF, Manti City Corp., City Recorder, Manti (KUTV Ch. 2, KTVX Ch. 4 & KSL-TV Ch. 5 Salt Lake City).

\*Ephraim, Fountain Green & Manti—K7DO, U. of Utah, see Beaver City (KUED Ch. 7 Salt Lake City)—100-w.

Ephraim—See Manti.

†Escalante—K02FQ, K04FR, K05DV, K07JZ, Escalante TV Assn., Escalante (KUTV Ch. 2, KTVX Ch. 4, KSL-TV Ch. 5 & KUED Ch. 7 Salt Lake City).

†Eureka & Mammoth—K06CJ, K09EB, K11EH, K13DX, Juab County, Nephi (KUTV Ch. 2, KTVX Ch. 4, KSL-TV Ch. 5 & KUED Ch. 7 Salt Lake City).

Ferron—See Castle Dale.

†Fillmore—K64AM, Millard County, see Delta (KUED Ch. 7 Salt Lake City)—100-w.

†Fillmore, Kanosh & Meadow—K55BA, K58AJ, K61AM, Millard County, see Delta (KSL-TV Ch. 5, KTVX Ch. 4 & KUTV Ch. 2 Salt Lake City)—100-w each.

†Fishlake Resort—K03DE, K06FL, K07IZ, Sevier County, see Koosharem (KSL-TV Ch. 5, KUTV Ch. 2 & KTVX Ch. 4 Salt Lake City).

Fountain Green—See Ephraim.

Fruita—See Capital Reef National Park.

†Fruitland—K10KN, Duchesne County, see Duchesne (KTVX Ch. 4 Salt Lake City).

†Fruitland—K08JD, K12KZ, Duchesne County, see Duchesne (KSL-TV Ch. 5 & KUTV Ch. 2 Salt Lake City).

†Garden City & Laketown—K63BF, University of Utah, 204 James Talmadge Bldg., Salt Lake City (KUED Ch. 7 Salt Lake City)—100-w.

Garden City—See also Laketown.

†Garfield County (rural)—K59AK, K61AH, K63AG, Garfield County, c/o County Clerk, Panguitch (KUTV Ch. 2, KTVX Ch. 4 & KSL-TV Ch. 5 Salt Lake City)—100-w each.

†Garfield County (rural)—K67BT, Garfield County, see above (KSTU Ch. 20 Salt Lake City)—100-w.

†Garfield County (rural) & Kane County—K47AB, Lake Powell Antennavision Inc., see below (KSTU Ch. 20 Salt Lake City)—100-w.

†Garfield County (southeastern rural portions) & Kane County (northeastern portion)—K49AG, K51AH, K53AK, Lake Powell Antennavision Inc., Box 2503, Page, Ariz. (KSL-TV Ch. 5, KTVX Ch. 4 & KUTV Ch. 2 Salt Lake City)—100-w each.

†Garfield County rural area & Panguitch—K07JW, U. of Utah, see Beaver County (KUED Ch. 7 Salt Lake City)—5-w.

†Garrison, Utah & Baker, Nev.—K07OH, K09NB, K11NP, K13OJ, Millard County, see Delta (KUED Ch. 7, KUTV Ch. 2, KTVX Ch. 4 & KSL-TV Ch. 5 Salt Lake City)—10-w each.

†Glen Canyon City, Utah & Wahweap, Ariz.—K12JY, Ceader Mountain Communications, Box 184, Glen Canyon City (KSL-TV Ch. 5 Salt Lake City).

# Translators

## UTAH—(Continued)

†Juab & Sanpete Counties (rural)—K49AO, U. of Utah, see Beaver County (KUED Ch. 7 Salt Lake City)—100-w.

Juab County—See also Aurora.

Junction—See Circleville.

\*Kamas & Woodland—K48AE, K50AC, K52AE, K54AE, Summit County, see Coalville (KUTV Ch. 2, KTVX Ch. 4, KSL-TV Ch. 5 & KUED Ch. 7 Salt Lake City)—100-w each.

†Kanab—K02BI, K04CK, K05AX, K07ES, Kanab Lions TV, Box 244 (KUTV Ch. 2, KTVX Ch. 4, KSL-TV Ch. 5 & KUED Ch. 7 Salt Lake City)—5-w, 1-w, 1-w, 1-w.

Kanab—Ch. 10, Kanab Lions Club, c/o U.S. Gardner, Kanab (KSTU Ch. 20 Salt Lake City)—10-w.

†Kanab & Mt. Carmel—K80BY, U. of Utah, see Beaver County (KUED Ch. 7 Salt Lake City)—20-w.

†Kanarraville & New Harmony—K02KN, Iron County, 68 South 100 East, Parowan (KUED Ch. 7 Salt Lake City)—10-w.

\*Kanarraville & New Harmony—K06KO, Iron County, see above (KSTU Ch. 20 Salt Lake City)—10-w.

†Kanarraville—K08CE, K10CK, K12CD, Iron County, see Beryl Junction (KUTV Ch. 2, KTVX Ch. 4 & KSL-TV Ch. 5 Salt Lake City)—10-w each.

Kane County—See Alton.

Kane County—See also Garfield County.

Kanosh—See Fillmore.

Kingston—See Circleville.

†Koosharem—K06IG, K08CL, K10CU, K12CT, Sevier County, c/o Sevier County Clerk, Richfield (KUED Ch. 7, KUTV Ch. 2, KTVX Ch. 4 & KSL-TV Ch. 5 Salt Lake City)—1-w, 5-w, 5-w, 5-w.

†Koosharem—K03FF, Sevier County, see above (KSTU Ch. 20 Salt Lake City).

†Laketown & Garden City—K38AL, Rich County, County Courthouse, Randolph (KSTU Ch. 20 Salt Lake City)—100-w.

†Laketown & Garden City, Utah and Paris & Montpelier, Ida.—K08JR, K10LM, K12MI, Bear Lake Valley TV Assn., see Dingle (KUTV Ch. 2, KTVX Ch. 4 & KSL-TV Ch. 5 Salt Lake City)—10-w each.

†Lapoint, Mountain Home & Roosevelt—K06DY, K08CS, K10DD, K12FG, Uintah County, see Bonanza (KUED Ch. 7, KSL-TV Ch. 5, KTVX Ch. 4 & KUTV Ch. 2 Salt Lake City)—10-w each.

†Leamington—K03DX, K06IE, K07LK, Millard County, see Delta (KSL-TV Ch. 5, KUTV Ch. 2 & KTVX Ch. 4 all Salt Lake City).

\*Leeds & Toquerville—K66BP, Washington County Television Dept., see Central (KBYU-TV Ch. 11 Provo)—100-w.

Liberty—See Eden.

Loa—See Bicknell.

Logan—Ch. 68, Arapahoe County TV Club, 18100 E. Berry Dr., Aurora, Colo. (WTBS Ch. 17 Atlanta, Ga. via satellite)—1000-w.

†Logan—K12HT, K70CU, K73BE, K76BN, Utah State U. of Agriculture & Applied Science, Radio & TV Dept., Logan (KUED Ch. 7, KUTV Ch. 2, KTVX Ch. 4 & KSL-TV Ch. 5 Salt Lake City)—100-w each.

†Logan—K55BM, K57AX, K59BC, K61AT, Cache County Municipal Corp., 160 N. Main, Logan (KUTV Ch. 2, KTVX Ch. 4, KSL-TV Ch. 5 & KUED Ch. 7 Salt Lake City)—100-w each.

\*Logan—K53AP, Cache County Municipal Corp., see above (KSTU Ch. 20 Salt Lake City)—100-w.

†Logan & Wellsville—K08BP, K10BX, K13AZ, Wellsville TV Translator Co., Box 174, Logan (KUTV Ch. 2, KTVX Ch. 4 & KSL-TV Ch. 5 Salt Lake City).

†Long Valley Junction—K69BG, University of Utah, see Beaver County (KUED Ch. 7 Salt Lake City)—20-w.

†Long Valley Junction—K03CX, K06FM, K07HY, Long Valley TV, see Orderville (KSL-TV Ch. 5, KTVX Ch. 4 & KUTV Ch. 2 Salt Lake City)—10-w, 10-w & 5-w.

†Lynndyl & Oak City—K09EU, K11FA, K13ET, Millard County, see Delta (KUTV Ch. 2, KTVX Ch. 4 & KSL-TV Ch. 5 Salt Lake City)—10-w each.

Lynndyl—See also Delta.

Mammoth—See Eureka.

Manila—See Dutch John.

Manti—See Ephraim.

†Manti & Ephraim—K32AJ, Sanpete County, see Mount Pleasant (KBYU-TV Ch. 11 Provo).

†Manti & Ephraim—K30AH, Sanpete County, see Mount Pleasant (KSTU Ch. 20 Salt Lake City).

†Mantua—K08BK, K10BR, K13BV, Mantua City Corp., Mantua (KUTV Ch. 2, KTVX Ch. 4 & KSL-TV Ch. 5 Salt Lake City).

†Marysvale—K02BQ, K04BO, K05BH, Piute County, see Circleville (KUTV Ch. 2, KTVX Ch. 4 & KSL-TV Ch. 5 Salt Lake City)—10-w each.

†Marysvale—K83BD, U. of Utah, see Beaver County (KUED Ch. 7 Salt Lake City)—20-w.

†Mayfield—K09JH, K11JK, K13JP, Mayfield Town TV, Mayfield (KTVX Ch. 4, KSL-TV Ch. 5 & KUTV Ch. 2 Salt Lake City).

†Mayfield—K07PE, Mayfield Town TV, see above (KUED Ch. 7 Salt Lake City)—20-w.

Meadow—See Fillmore.

Midway—See Heber.

†Milford—K08AO, K10AL, K12AQ, Milford Area TV Assn., Box 752 (KUTV Ch. 2, KTVX Ch. 4 & KSL-TV Ch. 5 Salt Lake City).

Milford—See also Beaver County.

Milford—See also Hamilton Fort.

†Milton, Morgan & Mountain Green—K08GA, K10FW, K12GI, K69AP, Morgan County, 1116 Washington Blvd., Ogden (KUTV Ch. 2, KTVX Ch. 4, KSL-TV Ch. 5 & KUED Ch. 7 Salt Lake City)—10-w, 10-w, 10-w, 100-w.

†Minersville—K02BY, K04BC, K05AT, Minersville TV Committee, Box 89 (KUTV Ch. 2, KTVX Ch. 4 & KSL-TV Ch. 5 Salt Lake City).

†Modena & Beryl Junction—K09PY, Iron County, see Beryl Junction (KSTU Ch. 20 Salt Lake City)—10-w.

Modena—See Beryl Junction.

Monroe—See Elsinore.

†Monroe & Richfield—K72CG, U. of Utah, see Beaver County (KUED Ch. 7 Salt Lake City)—100-w.

Monticello—See Blanding.

†Montoqua, Santa Clara & Veyo, Utah and Littlefield, Ariz.—K04AZ, Washington County TV Dept., see Central (KTVX Ch. 4 Salt Lake City). Requests CP to increase power to 10-w.

†Morgan County—K62BM, Morgan County, Courthouse, Morgan (KSTU Ch. 20 Salt Lake City)—100-w.

Morgan—See Milton.

Mount Carmel—See Kanab.

†Mount Pleasant—K08CC, K10CH, K12CC, Mt. Pleasant City (KUTV Ch. 2, KTVX Ch. 4 & KSL-TV Ch. 5 Salt Lake City)—10-w each.

†Mount Pleasant—K56BA, Sanpete County, 140 W. Main St., Mt. Pleasant (KUED Ch. 7 Salt Lake City)—100-w.

Mountain Green—See Milton.

Mountain Home—See Lapoint.

†Myton—K65CL, Duchesne County, see Duchesne (KBYU-TV Ch. 11 Provo)—100-w.

†Myton—K72CF, U. of Utah, see Beaver County (KUED Ch. 7 Salt Lake City)—100-w.

†Myton & area—K69DE, K63CB, K61CF, Duchesne County, see Duchesne (KSL-TV Ch. 5, KTVX Ch. 4 & KUTV Ch. 2 Salt Lake City)—100-w each.

\*Navajo Mountain, Utah & Inscription House, Ariz.—K61AK, Navajo Tribe, c/o Communications Dept., Box D, Fort Defiance, Ariz. (KNAZ-TV Ch. 2 Flagstaff)—20-w.

\*Navajo Mountain, Utah & Page, Ariz.—K69AR, Summit County, see Coalville (KNME-TV Ch. 5 Albuquerque)—100-w.

†Nephi—K13IF, Bonneville International Corp., see Beaver County (KSL-TV Ch. 5 Salt Lake City).

Newcastle—See Beaver County.

Newcastle—See also Hamilton Fort.

New Harmony—See Kanarrville.

North Creek—See Adamsville.

Oak City—See Lynndyl.

Oak City—See also Delta.

†Oakley & Peoa—K08IE, K10JB, K12JM, K69AR, Summit County, see Coalville (KUTV Ch. 2, KTVX Ch. 4, KSL-TV Ch. 5 & KUED Ch. 7 Salt Lake City)—10-w, 10-w, 10-w, 100-w.

\*Orangeville—K62BL, Emery County, Box 593, Castle Dale (KBYU-TV Ch. 11 Provo)—100-w.

†Orangeville—K57CG, Emery County, Box 593, Castle Dale (KSTU Ch. 20 Salt Lake City)—100-w.

†Orangeville & rural Emery County—K60BU, U. of Utah, see Beaver County (KUED Ch. 7 Salt Lake City)—100-w.

Orangeville—See Castle Dale & Emery County.

†Orderville—K02EN, K04EK, K05DU, Long Valley TV, Orderville (KUTV Ch. 2, KTVX Ch. 4 & KSL-TV Ch. 5 Salt Lake City).

†Panguitch—K02BN, K04AU, K05BB, Panguitch Lions Club, Panguitch (KUTV Ch. 2, KTVX Ch. 4 & KSL-TV Ch. 5 Salt Lake City)—5-w, 1-w, 1-w.

†Panguitch & rural area—K10LV, Panguitch City, 55 S. Main, Panguitch (KSTU Ch. 20 Salt Lake City)—10-w.

Panguitch—See also Garfield County.

†Park City—K07LU, K09CI, K11CO, K13CN, Summit County, see Coalville (KUED Ch. 7, KUTV Ch. 2, KTVX Ch. 4 & KSL-TV Ch. 5 Salt Lake City).

\*Park City, Snyderville & Kimball Junction—K51AR, K53BC, Summit County, see Coalville (KSL-TV Ch. 5 & KUED Ch. 7 Salt Lake City)—100-w each.

†Parowan—K03AR, K08CD, K10CJ, Iron County, see Beryl Junction (KUTV Ch. 2, KTVX Ch. 4 & KSL-TV Ch. 5 Salt Lake City)—10-w.

†Parowan—K12FL, Iron County School District, see Cedar City (KUED Ch. 7 Salt Lake City)—10-w.

†Parowan—K32AG, K44AF, K36AI, K34AG, Iron County, 68 South 100 East, Parowan (KUTV Ch. 2, KUED Ch. 7, KSL-TV Ch. 5 & KTVX Ch. 4 Salt Lake City)—100-w each.

†Parowan, Summit & Enoch—K42AF, Iron County, see Beryl Junction (KSTU Ch. 20 Salt Lake City)—100-w.

\*Payson & Santaquin—K23AC, K36AG, K42AH, K48AR, K54AR, K64BP, Reed R. & Verlyn M. Ekins III, Box 188, Payson (KUTV Ch. 2, KTVX Ch. 4, KSL-TV Ch. 5, KUED Ch. 7 Salt Lake City; KBYU-TV Ch. 11 Provo; KSTU Ch. 20 Salt Lake City)—100-w each.

Peoa—See Oakley.

Pine Valley—See Central.

Pine Valley—See Enterprise.

\*Pine Valley—K11OO, Washington County TV Dept., see Central (KTVX Ch. 4 Salt Lake City)—10-w.

Price—See Emery County & Carbon County.

1984 Edition

## SATELLITE WEEK

Your link to space business news!

Call 202-872-9200 for more information

†Randolph (& farm area north)—K09BA, K11BF, K13QJ, Norris Community TV Inc., Randolph (KTVX Ch. 4, KSL-TV Ch. 5 & KUTV Ch. 2 Salt Lake City)—1-w, 1-w, 10-w.

†Randolph & Woodruff—K47AI, K49AP, K53AX, Rich County, County Courthouse, Randolph (KUTV Ch. 2, KTVX Ch. 4 & KSTU Ch. 20 Salt Lake City)—100-w each.

†Randolph & Woodruff—K55BS, University of Utah, see Garden City (KUED Ch. 7 Salt Lake City)—100-w.

Redmond—See Salina.

†Redmond & Salina—K64BC, K66BK, Sevier County, see Koosharem (KSTU Ch. 20 & KUED Ch. 7 Salt Lake City)—10-w each.

Redwash—See Bonanza.

†Richfield, Monroe & Elsinore area—K38AQ, Sevier County, see Koosharem (KBYU-TV Ch. 11 Provo)—100-w.

†Richfield, Monroe & rural Sevier County—K42AJ, U. of Utah, see Beaver County (KUED Ch. 7 Salt Lake City)—100-w.

Richfield—See also Elsinore & Monroe.

†Rockville—K04BB, K05AR, K09CD, Washington County TV Dept., see Central (KTVX Ch. 4, KSL-TV Ch. 5 & KUTV Ch. 2 Salt Lake City)—10-w each.

†Rockville—K60BI, Washington County TV Dept., see Central (KBYU-TV Ch. 11 Provo)—100-w.

\*Rockville—K07PX, Washington County TV Dept., see Central (KVBC Ch. 3 Las Vegas)—10-w.

\*Roosevelt—K53BB, Duchesne County, see Duchesne (KBYU-TV Ch. 11 Provo)—100-w.

†Roosevelt—K55DG, Duchesne County, see Duchesne (KSTU Ch. 20 Salt Lake City).

Roosevelt—See also Lapoint.

†St. George—K02AV, K08BN, K11JE, K13CA, K53BD, Washington County TV Dept., see Central (KVBC Ch. 3 Las Vegas; KSL-TV Ch. 5 Salt Lake City; KVBC Ch. 3 Las Vegas; KTVX Ch. 4 & KUED Ch. 7 Salt Lake City)—10-w, 10-w, 10-w, 10-w, 100-w.

\*St. George—K69BL, Washington County TV Dept., see Central (KLAS-TV Ch. 8 Las Vegas)—100-w.

Salina—See Redmond.

†St. George—K69CT, Washington County TV Dept., see Central (KBYU-TV Ch. 11 Provo)—100-w.

†Salina & Redmond—K62BP, Sevier County, see Koosharem (KBYU-TV Ch. 11 Provo)—10-w.

†Salina & Sigurd—K08CM, K10CT, K12CJ, Sevier County, see Koosharem (KUTV Ch. 2, KTVX Ch. 4 & KSL-TV Ch. 5 Salt Lake City)—10-w each.

Salt Lake City—Ch. 67, Neighborhood TV Co. Inc., Box 22073, Phoenix, Ariz. (KUSK Ch. 7 Prescott, Ariz. via satellite)—100-w.

†Salt Lake North Bench—K13HI, Bonneville International Corp., see Beaver County (KSL-TV Ch. 5 Salt Lake City).

Sanpete County—See Juab County.

†Santa Clara—K77CA, Washington County TV Dept., see Central (KUTV Ch. 2 Salt Lake City)—100-w. Holds CP to switch to Ch. 49.

†Santa Clara & Washington, Utah and Littlefield, Ariz.—K41AG, Washington County TV Dept., see Central (KVBC Ch. 3 Las Vegas)—100-w.



# Translators

## UTAH—(Continued)

- Santa Clara—See Littlefield, Ariz.
- Santa Clara—See also Montoqua.
- Scipio—See Holden.
- †Scofield—K08CF, K10CL, K12CE, Carbon County, see Emery County (KUTV Ch. 2, KTVX Ch. 4 & KSL-TV Ch. 5 Salt Lake City).
- Sevier—See Elsinore.
- Sigurd—See Salina.
- \*Silver Fork—K13PT, Big Cottonwood Canyon Assn., Star Rte., Brighton (KSL-TV Ch. 5 Salt Lake City).
- †Spring Glen—K64AA, KUTV Inc., see Aurora (KUTV Ch. 2 Salt Lake City)—100-w.
- Spring Glen—See Emery County.
- Strawberry River—See Duchesne City.
- Summit—See Parowan.
- †Summit County—K65AD, U. of Utah, see Beaver County (KUED Ch. 7 Salt Lake City)—100-w.
- †Summit County—K59AF, K61AB, K63AC, Summit County, c/o County Clerk, Coalville (KUTV Ch. 2, KTVX Ch. 4 & KSL-TV Ch. 5 Salt Lake City)—100-w each.
- †Summit County (rural areas)—K43AA, Summit County, see above (KSTU Ch. 20 Salt Lake City)—100-w.
- Tabiona—See Hanna.
- Teasdale—See also Bicknell.
- †Teasdale & Torrey—K02BO, K04BN, K05BG, County of Wayne, see Hanksville (KUTV Ch. 2, KTVX Ch. 4 & KSL-TV Ch. 5 Salt Lake City)—5-w each.
- †Thompson—K10BS, Thompson TV Assn., Thompson (KREX-TV Ch. 5 Grand Junction).
- †Toquerville—K03AL, K05CP, K07CG, K09KP, K12BQ, Washington County TV Dept., see Central (KVBC Ch. 3 Las Vegas; KUED Ch. 7 Salt Lake City; KLAS-TV Ch. 8, KVBC Ch. 3 & KTNV-TV Ch. 13 Las Vegas)—1-w, 1-w, 1-w, 10-w, 1-w.
- Toquerville—See Leeds.
- †Torrey—K70DC, U. of Utah, see Beaver County (KUED Ch. 7 Salt Lake City)—100-w.
- †Torrey—K40AH, U. of Utah, see Beaver County (KUED Ch. 7 Salt Lake City)—100-w.
- Torrey—See also Bicknell.
- Torrey—See also Teasdale.
- †Tropic—K55BO, U. of Utah, see Beaver County (KUED Ch. 7 Salt Lake City)—100-w.
- Tropic—See also Cannonville.
- †Vernal & Bonanza—K49AT, Uintah County, 401 County Bldg., Vernal (KBYU-TV Ch. 11 Provo)—100-w.
- †Vernal & Bonanza—K51AO, Uintah County, see above (KSTU Ch. 20 Salt Lake City).
- Vernal—See also Bonanza.
- Veyo—See Montoqua.
- Veyo—See also Littlefield, Ariz.
- †Virgin—K83BC, U. of Utah, see Beaver County (KUED Ch. 7 Salt Lake City)—20-w.
- †Virgin—K02AW, K08BO, K13QK, Washington County TV Dept., see Central (KUTV Ch. 2, KSL-TV Ch. 5 & KTVX Ch. 4 Salt Lake City)—10-w each.
- †Virgin—K11OP, Washington County TV Dept., see Central (KVBC Ch. 3 Las Vegas)—10-w.
- †Virgin—K64BE, Washington County TV Dept., see Central (KBYU-TV Ch. 11 Provo)—100-w.
- †Virgin—K62BR, U. of Utah, see Beaver County (KUED Ch. 7 Salt Lake City)—20-w.

- †Wanship—K06JH, K08JE, K10KO, K12LC, Summit County, see Coalville (KUTV Ch. 2, KTVX Ch. 4, KSL-TV Ch. 5 & KUED Ch. 7 Salt Lake City)—100-w each.
- †Washington & rural Washington County—K75BP, U. of Utah, see Beaver County (KUED Ch. 7 Salt Lake City)—100-w.
- \*Washington & rural Washington County—K47AK, U. of Utah, see Beaver County (KUED Ch. 7 Salt Lake City)—100-w.
- Washington—See also Santa Clara.
- Washington County—See Washington.
- †Wayne County (rural)—K09CU, K11DB, K13CY, County of Wayne, see Hanksville (KTVX Ch. 4, KUTV Ch. 2 & KSL-TV Ch. 5 Salt Lake City)—5-w, 10-w, 10-w.
- †Wayne County (rural)—K65AL, U. of Utah, see Beaver County (KUED Ch. 7 Salt Lake City)—100-w.
- Wellsville—See Logan.
- †Wendover—K08EI, K10ES, K12EB, Wendover City, Wendover (KUTV Ch. 2, KTVX Ch. 4 & KSL-TV Ch. 5 Salt Lake City).
- †Wendover—K57BE, Wendover City, see above (KUED Ch. 7 Salt Lake City)—20-w.
- West Millard County—See Delta.
- Woodland—See Kamas.
- †Woodruff—K08BV, K10CD, K12BX, Woodruff City TV, Woodruff (KTVX Ch. 4, KUTV Ch. 2 & KSL-TV Ch. 5 Salt Lake City).

## VERMONT

- †Bellows Falls—W62AT, Mt. Mansfield TV Inc., see Bennington (WCAX-TV Ch. 3 Burlington)—100-w.
- Bennington—See also Adams, Mass.
- †Bennington, Dorset & Manchester—W74AO, U. of Vermont & State Agricultural College, Ethan Allen Ave., Winooski (WVTA Ch. 41 Windsor)—100-w.
- †Bennington, Manchester, Manchester Center & Manchester Depot—W69AD, Mt. Mansfield TV Inc., 100 Market Square S., Burlington (WCAX-TV Ch. 3 Burlington)—100-w.
- †Bennington & North Bennington—W04AL, Knight-Ridder Bcstg. Inc., 2302 Lapeer Rd., Flint, Mich. (WTEN Ch. 10 Albany).
- \*Brattleboro—W69AP, Mt. Mansfield TV Inc., see Bennington (WCAX-TV Ch. 3 Burlington)—100-w.
- Dorset—See Bennington.
- †Dover & Wilmington—W76AJ, U. of Vermont & State Agricultural College, see Bennington (WVTA Ch. 41 Windsor)—100-w.
- †Hartland & Windsor, Vt. and Plainfield, N.H.—W06AA, Windsor Area Jaycees Inc., Windsor (WWLP Ch. 22 Springfield).
- Manchester—See Bennington.
- Manchester Center—See Bennington.
- Manchester Depot—See Bennington.
- †Newport—W61AE, Champlain Communications Corp., 24 Masterton Rd., Bronxville, N.Y. (WVNY Ch. 22 Burlington).
- †North Bennington & Pownal—W79AV, U. of Vermont & State Agricultural College, see Bennington (WVTA Ch. 41 Windsor)—100-w.
- North Bennington—See also Bennington.
- Pownal—See North Bennington.
- †Rutland—W63AD, Champlain Communications Corp., 24 Masterton Rd., Bronxville, N.Y. (WVNY Ch. 22 Burlington)—100-w.
- †Rutland—W69AR, Mt. Mansfield TV Inc., see Bennington (WCAX-TV Ch. 3 Burlington)—100-w.
- \*Rutland—W58AH, WNNE-TV Inc., Rutland (WNNE-TV Ch. 31 Hartford)—100-w.

†**Rutland & West Rutland**—W07AG, Viacom Bcstg. Corp., 15 N. Pearl St., Albany (WNYT Ch. 13 Albany).

**West Rutland**—See Rutland.

**White River Junction**—See Lebanon, N.H.

**Wilmington**—See Dover.

†**Windsor**—W10AA, W13AB, Windsor Area Jaycees Inc., Windsor (WCAX-TV Ch. 3 Burlington; WMTW-TV Ch. 8 Poland Spring).

**Windsor**—See also Hartland.

## VIRGINIA

†**Abingdon & Washington County (some area of)**—W60AG, Holston Valley Bcstg. Corp., see Gate City & Weber City (WSBN-TV Ch. 47 Norton)—100-w.

†**Albemarle County rural area & Charlottesville**—W74AJ, Albemarle County School Board, County Office Bldg., Charlottesville (WCVE-TV Ch. 23 Richmond)—100-w.

†**Albemarle County rural area & Charlottesville**—W76AG, Central Virginia ETV Corp., see Danville (WCWV Ch. 57 Richmond)—100-w.

†**Amherst**—W80AN, Blue Ridge ETV Assn., Box 15, Roanoke (WBRA-TV Ch. 15 Roanoke)—100-w.

†**Arlington & vicinity**—W14AA, Los Cerezos Television Co., c/o McKenna, Wilkinson & Kittner, 1150 17th St. N.W., Washington, D.C. (WNVTV Ch. 53 Goldvein)—1000-w.

**Austinville**—See Wytheville.

\***Bergton & Criders**—W07BL, W09BC, W11AZ, W13BB, County of Rockingham, see Rockingham (WHSV-TV Ch. 3 Harrisonburg; WRC-TV Ch. 4, WDVM-TV Ch. 9 Washington, D.C.; WVPT Ch. 51 Staunton)—10-w each.

†**Big Stone Gap, East Stone Gap, Little Big Stone Gap & Little Italy Bottom**—W07BC, Roy H. Park Bcstg. of Tri-Cities Inc., Box 1080, 137-145 W. Main St., Johnson City, Tenn. (WJHL-TV Ch. 11 Johnson City).

†**Bland**—W69AK, Blue Ridge ETV Assn., see Amherst (WBRA-TV Ch. 15 Roanoke)—100-w.

†**Castlewood**—W57AI, W59AL, W64AQ, Russell County Board of Supervisors, Box 1208, Lebanon (WKPT-TV Ch. 19 Kingsport; WJHL-TV Ch. 11 Johnson City, Tenn.; WCYB-TV Ch. 5 Bristol, Tenn.)—100-w each.

\***Charlottesville**—W64AO, Shenandoah Valley Television Systems Inc., Box TV-3, Harrisonburg (WHSV-TV Ch. 3 Harrisonburg)—1000-w.

**Charlottesville**—See also Albemarle County.

†**Chase City, Mecklenburg County (rural) & South Hill**—W77AE, W79AT, Central Virginia ETV Corp., see Danville (WCVE-TV Ch. 23 & WCWV Ch. 57 Richmond)—100-w each.

†**Cobbs Creek**—W74AU, W76AN, Central Virginia ETV Assn., see Danville (WCVE-TV Ch. 23 & WCWV Ch. 57 Richmond)—100-w each.

**Craddockville**—W52AB, W58AK, W63AM, County of Accomack, Accomack (WHRO-TV Ch. 15 Hampton; WTKR-TV Ch. 3 Norfolk; WAVY-TV Ch. 10 Portsmouth)—100-w each.

†**Culpeper, Madison & Ruckersville**—W41AB, Shenandoah Valley ETV Corp., see Front Royal (WVPT Ch. 51 Staunton)—1000-w.

†**Danville**—W81AG, W83AJ, Central Va. ETV Corp., Box 3237, Richmond (WCVE-TV Ch. 23 & WCWV Ch. 57 Richmond)—1000-w, 100-w.

†**Dickensonville**—W63AK, Russell County (WKPT-TV Ch. 19 Kingsport)—100-w.

†**Dickensonville**—W65AR, W67AT, Russell County Board of Supervisors, see Castlewood (WJHL-TV Ch. 11 Johnson City, Tenn.; WCYB-TV Ch. 5 Bristol)—100-w each.

**Driver**—Ch. 68, Bogner Broadcast Equipment Corp., 401 Railroad Ave., Westbury, N.Y. (KTBN-TV Ch. 40 Fontana, Cal. via satellite)—100-w.

**Drockett**—See Wytheville.

**East Stone Gap**—See Big Stone Gap.

1984 Edition

# MALARKEY-TAYLOR ASSOCIATES

Telecommunications Finance, Management and Engineering Consultants

1301 Pennsylvania Ave., NW Washington, DC 20004 (202) 737-2300

**Fort Chiswell**—See Wytheville.

†**Front Royal, Strasburg & Winchester**—W42AC, Shenandoah Valley ETV Corp., Port Republic Rd., Harrisonburg (WVPT Ch. 51 Staunton)—1000-w.

†**Galax**—W74AP, Blue Ridge ETV Assn., see Amherst (WBRA-TV Ch. 13 Roanoke)—100-w.

†**Garden City, Hidden Valley, South Salem & Sugar Loaf**—W02AE, Roy H. Park Bcstg. of Roanoke Inc., Roanoke (WSLS-TV Ch. 10 Roanoke).

†**Garden City, Hidden Valley, South Salem & Sugar Loaf**—W04AG, WDBJ-TV Inc., Box 227, Roanoke (WDBJ-TV Ch. 7 Roanoke).

†**Garden City & Sugar Loaf areas**—W67AB, Blue Ridge ETV Assn., see Amherst (WBRA-TV Ch. 15 Roanoke)—100-w.

†**Gate City & Weber City**—W07BK, Holston Valley Bcstg. Corp., 222 Commerce St., Kingsport, Tenn. (WKPT-TV Ch. 19 Kingsport).

†**Halifax & South Boston**—W71AH, W73AJ, Central Virginia ETV Corp., see Danville (WCVE-TV Ch. 23 & WCWV Ch. 57 Richmond)—100-w each.

\***Harrisonburg & Rockingham County**—W21AC, W33AB, W39AD, W48AD, County of Rockingham, see Rockingham County (WHSV-TV Ch. 3 Harrisonburg; WRC-TV Ch. 4 & WDVM-TV Ch. 9 Washington, D.C.; WVPT Ch. 51 Staunton)—100-w each.

†**Heathsville**—W79AX, W81AL, Central Virginia ETV Corp., see Danville (WCVE-TV Ch. 23 & WCWV Ch. 57 Richmond)—100-w each.

**Hidden Valley**—See Garden City.

†**Honaker**—W55AK, Russell County Board of Supervisors, see Castlewood (WKPT-TV Ch. 19 Kingsport, Tenn.)—100-w.

†**Honaker**—W51AD, W53AB, Russell County Board of Supervisors, see Castlewood (WJHL-TV Ch. 11 Johnson City, Tenn.; WCYB-TV Ch. 5 Bristol)—100-w each.

**Jackson Ferry**—See Wytheville.

**Little Big Stone Gap**—See Big Stone Gap.

**Little Italy Bottom**—See Big Stone Gap.

†**Lovingsston**—W70AP, W75AI, Central Virginia ETV Corp., see Danville (WCVE-TV Ch. 23 & WCWV Ch. 57 Richmond)—100-w, 20-w.

†**Luray**—W75AL, Shenandoah Valley ETV Corp., see Front Royal (WVPT Ch. 51 Staunton)—100-w.

**Madison**—See Culpeper.

†**Marion**—W13AR, Roy H. Park Bcstg. of the Tri-Cities Inc., see Big Stone Gap (WJHL-TV Ch. 11 Johnson City).

**Max Meadows**—See Wytheville.

**Mecklenburg County (rural)**—See Chase.

**New Market**—W56AE, W59AC, W61AB, Board of Supervisors of Shenandoah County, Va., West Court St., County Courthouse, Woodstock (WRC-TV Ch. 4, WDVM-TV Ch. 9 & WTTG Ch. 5 Washington)—100-w each.

**Newport News**—Ch. 43, Neighborhood TV Co. Inc., Box 22073, Phoenix, Ariz. (KUSK Ch. 7 Prescott, Ariz. via satellite)—100-w.

**Norfolk**—Ch. 65, Neighborhood TV Co. Inc., see Newport News (KUSK Ch. 7 Prescott, Ariz. via satellite)—100-w.

†**Oak Grove**—W73AS, W75AP, Central Virginia ETV Corp., see Danville (WCVE-TV Ch. 23 & WCWV Ch. 57 Richmond)—100-w each.



# Translators

## VIRGINIA—(Continued)

- †Onancock—W25AA, W41AC, W44AD, W60AL, W68BH, County of Accomack (WHRO-TV Ch. 15 Hampton; WAVY-TV Ch. 10 Portsmouth; WTKR-TV Ch. 3 Norfolk; WVEC-TV Ch. 13 Hampton)—1000-w each.
- †Patrick County (some areas of) & Stuart—W67AE, Blue Ridge ETV Assn., see Amherst (WBRA-TV Ch. 15 Roanoke)—100-w.
- †Pennington Gap—W04BL, Holston Valley Bcstg. Corp., see Gate City (WKPT-TV Ch. 19 Kingsport)—10-w.
- †Pennington Gap—W07AC, W. D. Baldwin, Box 102 (WBIR-TV Ch. 10 Knoxville)—10-w.
- Richmond—Ch. 2, V.G.H. Communications Inc., 1900 Ave. of the Stars, Suite 900, Los Angeles, Cal. (WRBV Ch. 65 Vineland, N.J. via Westar III).
- Richmond—Ch. 41, Neighborhood TV Co. Inc., see Newport News (KUSK Ch. 7 Prescott, Ariz. via satellite)—100-w.
- \*Roanoke—W05AA, WSET Inc., 2320 Langhorne Rd., Lynchburg (WSET-TV Ch. 13 Lynchburg).
- †Rockfish Valley—W74AV, Central Virginia ETV Corp., see Danville (WCVE-TV Ch. 23 Richmond)—20-w.
- \*Rockingham County—W16AA, County of Rockingham, see below (WVIR-TV Ch. 29 Charlottesville).
- \*Rockingham County—W18AA, W27AD, W46AE, County of Rockingham, 2 S. Main St., Harrisonburg (WHSV-TV Ch. 3 Harrisonburg; WRC-TV Ch. 4 & WDVM-TV Ch. 9 Washington, D.C.; WVPT Ch. 51 Staunton)—100-w each.
- Ruckersville—See Culpeper.
- †Rustburg—W76AE, W78AG, Central Virginia ETV, see Danville (WCVE-TV Ch. 23 & WCVW Ch. 57 Richmond)—1000-w, 100-w.
- South Boston—See Halifax.
- South Hill—See Chase City.
- South Salem—See Garden City.
- †Staunton—W67AF, Virginia Bcstg. Corp., 223 E. Main St., Charlottesville (WVIR-TV Ch. 29 Charlottesville)—100-w.
- Strasburg—See Front Royal.
- Stuart—See Patrick County.
- Sugar Loaf—See Garden City.
- †Tangier—W56BB, County of Accomack, see Craddockville (WTKR-TV Ch. 3 Norfolk)—10-w.
- \*Tangier—W54AC, W65AQ, County of Accomack, see Craddockville WAVY-TV Ch. 10 Portsmouth; WVEC-TV Ch. 13 Hampton)—10-w each.
- †Tangier—W48AC, County of Accomack, see Craddockville (WHRO-TV Ch. 15 Hampton)—10-w.
- \*Valley Village of Wintergreen (northern & southern parts)—W54AA, W56AS, W59AG, Wintergreen, a Va. Ltd. Partnership, see below (WTVR-TV Ch. 6 Richmond; WXEX-TV Ch. 8 Petersburg; WVIR-TV Ch. 29 Charlottesville)—10-w each.
- †Valley Village of Wintergreen (central part)—W62AP, W68BG, W64AI, Wintergreen, a Va. Ltd. Partnership, see above (WTVR-TV Ch. 6 Richmond; WVIR-TV Ch. 29 Charlottesville; WSET-TV Ch. 13 Lynchburg)—10-w each.
- Washington County—See Abingdon.
- Winchester—See Front Royal.
- †Woodstock—W63AF, W65AB, W68AB, Board of Supervisors of Shenandoah County, Box 452, Woodstock (WRC-TV Ch. 4, WDVM-TV Ch. 9 & WTTG Ch. 5 all Washington, D.C.)—100-w each.
- †Wytheville, Drockett, rural Retreat, Fort Chiswell, Max Meadows, Jackson Ferry & Austinville—W03AJ, Holston Valley Bcstg. Corp., 222 Commerce St., Kingsport, Tenn. (WKPT-TV Ch. 19 Kingsport).

## WASHINGTON

- †Aberdeen (Wishka Valley)—K08GS, K10GX, K12HN, Wishka Translators, Rte. 1, Box 244R (KOMO-TV Ch. 4 & KING-TV Ch. 5 Seattle; KOIN-TV Ch. 6 Portland).
- †Allen Camp (15-mi. SE of Forks)—K13NY, Allen Logging Co., see Allen Logging Camp (CBUT Ch. 2 Vancouver, B.C.).
- †Allen Logging Camp—K10JQ, Allen Logging Co., Star Rte. 1, Box 736, Forks (KATU Ch. 2 Portland).
- †Ardenvoir—K08AX, K10BB, K12BF, E.A.O.-TV, Box 341, Entiat (KXLY-TV Ch. 4, KHQ-TV Ch. 6 & KREM-TV Ch. 2 Spokane).
- †Ashford, Elbe & Mineral—K02LE, K09SB, Pierce County TV Reception Improvement District 1, see below (KIRO-TV Ch. 7 Spokane & KING-TV Ch. 5 Seattle)—10-w each.
- Ashford, Elbe & Mineral—Ch. 13, Pierce County TV Reception Improvement District 1, see below (KOMO-TV Ch. 4 Seattle)—10-w.
- †Ashford, Elbe & Mineral—K54AQ, K58BM, Pierce County TV Reception District 1, see below (KOMO-TV Ch. 4 & KING-TV Ch. 5 Seattle)—20-w each.
- \*Ashford, Elbe, Mineral & National—K50AJ, K56BN, K67CI, Pierce County TV Reception Improvement District 1, Box 28, Ashford (KSTW Ch. 11 Tacoma; KIRO-TV Ch. 7 Seattle; KTPS Ch. 62 Tacoma)—20-w, 20-w, 100-w.
- †Azwell—K07CV, K11DC, K13DA, Wells & Wade Fruit Co., (KXLY-TV Ch. 4, KHQ-TV Ch. 6 & KREM-TV Ch. 2 Spokane).
- †Baker Flats rural area—K57BA, K59BF, K61AY, Apple Valley TV Assn., see Cashmere (KXLY-TV Ch. 4, KHQ-TV Ch. 6 & KREM-TV Ch. 2 Spokane)—20-w each.
- †Baring—K02IA, K10JJ, K12KA, TV Improvement District 1 of King County, Box 66285, Seattle (KIRO-TV Ch. 7, KOMO-TV Ch. 4 & KING-TV Ch. 5 all Seattle).
- Beach Drive—See Seattle.
- †Beverly & Vantage—K07EC, K09EF, K12EN, Sentinel Bluff TV Inc., Box 114 (KEPR-TV Ch. 19 Pasco; KVEW Ch. 42 Kennewick; KNDU Ch. 25 Richland)—10-w each.
- Bingen—See Hood River, Ore.
- †Bremerton—K54AO, KIRO Inc., see Bunker (KIRO-TV Ch. 7 Seattle)—100-w.
- †Brewster, Mansfield & Pateros—K08AP, K10AP, K12AV, TV District No. 3 of Okanogan County, Box 274, Brewster (KREM-TV Ch. 2, KXLY-TV Ch. 4 & KHQ-TV Ch. 6 Spokane).
- †Brewster & Pateros—K56BK, Television District No. 3 of Okanogan County, Rte. 1, Box 60EL, Pateros (KSPS-TV Ch. 7 Spokane)—10-w.
- †Bridgeport—K07BC, K11AS, K13DL, Chief Joseph Community Services Inc., Box 565 (KXLY-TV Ch. 4, KHQ-TV Ch. 6 & KREM-TV Ch. 2 Spokane).
- †Bunker, Centralia & Chehalis—K53AZ, KIRO Inc., 1530 Queen Anne Ave. N., Seattle (KIRO-TV Ch. 7 Seattle)—100-w.
- †Cashmere—K40AE, Upper Wenatchee Valley TV Assn. Inc., 523, Cashmere (KCTS-TV Ch. 9 Seattle)—100-w.
- †Cashmere—K09ES, K11EZ, K13ER, Upper Wenatchee Valley TV Assn. Inc., Box 253 (KREM-TV Ch. 2, KXLY-TV Ch. 4 & KHQ-TV Ch. 6 Spokane).
- \*Cashmere (rural area)—K49AL, Apple Valley ETV Assn., 50 N. Iowa Ave., East Wenatchee (KWSU-TV Ch. 10 Pullman)—100-w.
- †Cashmere, Monitor & surrounding area—K51AE, K53AH, K55BN, Apple Valley TV Assn. Inc., Box 582, Wenatchee (KXLY-TV Ch. 4, KHQ-TV Ch. 6 & KREM-TV Ch. 2 Spokane)—20-w each.
- †Centralia & Chehalis—K83AP, Centralia School District No. 401, Box 630, Centralia (KCPQ Ch. 13 Tacoma)—20-w. Requests CP to change primary station to KCTS-TV Ch. 9 Seattle.
- Centralia—See Bunker.
- Chehalis—See Bunker & Centralia.



5970 W. 60th Avenue  
 ARVADA, COLORADO 80003  
 303-423-1652  
 LPTV Transmitters • TV & FM Translators • Television Technology  
 Division • Wilkinson Radio Division • Satellite Technology Division

An International Company  
 Serving Radio and Television

†Chelan & Manson—K75AA, K79AM, Manson Community TV Co. Inc., Star Rte., Chelan (KXLY-TV Ch. 4 & KHQ-TV Ch. 6 Spokane)—10-w each. Request CPs for switch from Ch. 75 & 79 to Ch. 58 & 66, respectively; delete Chelan from principal community; 100-w.

†Chelan Butte (farming community SSW)—K03DI, K05DW, K07JO, E.A.O.-TV, see Ardenvoir (KXLY-TV Ch. 4, KREM-TV Ch. 2 & KHQ-TV Ch. 6 Spokane).

†Chelan Station—K11IB, TV District No. 3 of Okanogan County, see Brewster (KREM-TV Ch. 2 Spokane).

Clarkston—See Lewiston, Ida.

†Cle Elum vicinity—K02EJ, K10IB, K12IR, Upper County TV Translator Corp., Rte. 4, Cle Elum (KING-TV Ch. 5, KOMO-TV Ch. 4 & KIRO-TV Ch. 7 Seattle)—10-w; 1-w, 1-w.

†Colockum, Stemilt & Wenatchee rural areas—K63AO, K69BF, K79BY, Apple Valley TV Assn. Inc., see Cashmere (KXLY-TV Ch. 4 & KHQ-TV Ch. 6 Spokane; KAPP Ch. 35 Yakima)—100-w each.

\*Colockum, Stemilt & Wenatchee—K60AV, Apple Valley TV Assn. Inc., see Cashmere (KREM-TV Ch. 2 Spokane)—100-w.

\*Colockum, Stemilt & Wenatchee—K67CD, Apple Valley TV Assn. Inc., see Cashmere (KSPS-TV Ch. 7 Spokane)—100-w.

†Colockum, Ellensburg, Stemilt & Wenatchee—K65AU, Apple Valley TV Assn. Inc., see Cashmere (KHQ-TV Ch. 6 Spokane)—100-w.

†Copalis, Grayland, Ocean City, Ocean Shores, Ocosta, Pacific Beach & Westport—K08DL, K10EK, K12DO, Trans-Tel Co., 108 E. 1st St., Aberdeen (KOMO-TV Ch. 4, KING-TV Ch. 5, KIRO-TV Ch. 7 Seattle). K08DL holds CP for 10-w.

†Coulee City—K08CU, K10DF, K12CS, Coulee City TV Assn. Inc., Coulee City (KREM-TV Ch. 2, KXLY-TV Ch. 4 & KHQ-TV Ch. 6 Spokane).

†Curlew & Malo—K03EJ, K09MP, K11NB, K13NV, Franson Peak TV Assn. Inc., Rte. D, Box 66, Curlew (KSPS-TV Ch. 7, KXLY-TV Ch. 4, KREM-TV Ch. 2 & KHQ-TV Ch. 6 Spokane)—5-w, 10-w, 5-w, 10-w.

†Danville—K08CR, K10DC, K12CP, Danville TV Assn., Danville (KREM-TV Ch. 2, KXLY-TV Ch. 4 & KHQ-TV Ch. 6 Spokane).

†Deming—K03FC, K10LB, K13PS, TV District 1, Box 121, Deming (KIRO-TV Ch. 7, KOMO-TV Ch. 4 & KING-TV Ch. 5 Seattle)—10-w each.

†Douglas & vicinity—K09EO, K11FC, K13CH, Douglas TV Assn. Inc., Waterville (KREM-TV Ch. 2, KXLY-TV Ch. 4 & KHQ-TV Ch. 6 Spokane).

†Dryden—K08JP, K10LG, K12LV, K57AY, Upper Wenatchee Valley TV Assn. Inc., see Cashmere (KREM-TV Ch. 2, KXLY-TV Ch. 4, KHQ-TV Ch. 6 Spokane; KCTS-TV Ch. 9 Seattle)—1-w, 1-w, 1-w, 100-w.

†East Valley area, Minnehaha Park area & Spokane—K09FZ, Spokane TV Inc., see North Spokane (KXLY-TV Ch. 4 Spokane)—10-w.

†East Valley, Pasadena Park & Spokane—K11NU, Spokane TV Inc., see North Spokane (KXLY-TV Ch. 4 Spokane).

East Wenatchee—Ch. 27, Apple Valley ETV Assn., see Cashmere (KWSU-TV Ch. 10 Pullman)—100-w.

†East Wenatchee & East Wenatchee Bench—K71BA, K73BA, K75BB, Apple Valley TV Assn. Inc., see Cashmere (KREM-TV Ch. 2, KXLY-TV Ch. 4 & KHQ-TV Ch. 6 Spokane)—100-w each.

East Wenatchee, Lake Wenatchee & Wenatchee area—Ch. 18, Apple Valley ETV Assn., see Cashmere (KWSU-TV Ch. 10 Pullman)—100-w.

†East Wenatchee & Wenatchee—K45AC, King Bestg. Co., 320 Aurora Ave. N., Seattle (KREM-TV Ch. 2 Spokane)—100-w.

East Wenatchee Bench—See East Wenatchee.

Elbe—See Ashford.

†Electric City & Grand Coulee—K08BY, K10FV, K12BZ, Grand Coulee TV Inc., Box 163, Grand Coulee (KREM-TV Ch. 3, KXLY-TV Ch. 4 & KHQ-TV Ch. 6 Spokane).

†Ellensburg & Kittitas Valley area—K63BZ, K71AA, K74DT, Kittitas County TV Reception Improvement District 1, Box 606, Ellensburg (KAPP Ch. 35, KIMA-TV Ch. 29 & KNDO Ch. 23 Yakima)—100-w each.

†Ellensburg & Kittitas Valley—K69BE, Kittitas County TV Reception Improvement District 1, Box 606, Ellensburg (KYVE-TV Ch. 47 Yakima)—100-w.

Ellensburg—See also Colockum.

†Ellisford, Oroville, Pine Creek & Tunk Valley—K69AY, TV Reception District 1, Box 66285, Seattle (KSPS-TV Ch. 7 Spokane)—100-w.

†Elma & Montesano—K72BM, Olympia School District 11, 319 E. 4th St., Olympia (KCPQ Ch. 13 Tacoma)—100-w.

†Entiat & Orondo—K08BA, K10BA, K12BE, E.A.O.-TV, see Ardenvoir (KXLY-TV Ch. 4, KHQ-TV Ch. 6 & KREM-TV Ch. 2 Spokane).

†Entiat (farming community ENE)—K09BJ, K11BI, K13BI, E.A.O.-TV, see Ardenvoir (KREM-TV Ch. 2, KXLY-TV Ch. 4 & KHQ-TV Ch. 6 Spokane).

†Ephrata—K72DD, Washington State U., Pullman (KWSU-TV Ch. 10 Pullman)—100-w.

†Ephrata, Trant County Airport, Moses Lake & Soap Lake—K08CN, K11EY, K13EP, Peoples TV Assn. Inc., Box 315, Soap Lake (KREM-TV Ch. 2, KXLY-TV Ch. 4 & KHQ-TV Ch. 6 Spokane)—10-w, 1-w, 10-w.

†Ephrata, Soap Lake & Wilson Creek—K60AE, Peoples TV Assn. Inc., see above (KSPS-TV Ch. 7 Spokane)—10-w.

†Everett—K72CI, KIRO Inc., see Bunker (KIRO-TV Ch. 7 Seattle)—100-w. Requests CP to switch to Ch. 54.

†Ferry—K09EC, K11EI, K13DY, Kettle River Services Assn., Star Rte., Wauconda (KHQ-TV Ch. 6, KXLY-TV Ch. 4 & KREM-TV Ch. 2 Spokane).

†Glenoma—K02FE, K10GK, K13JE, Rainey Valley TV Service Inc., Glenoma (KOMO-TV Ch. 4, KING-TV Ch. 5 & KIRO-TV Ch. 7 Seattle).

†Glenoma, Mossyrock & Onalaska—K72CT, Eastern Lewis County ETV Assn., see Morton (KCTS-TV Ch. 9 Seattle)—100-w.

†Glenwood—K07OT, K09NU, K11KV, K13DQ, Glenwood TV Assn., Box 66285, Seattle (KATU Ch. 2, KPTV Ch. 12, KGW-TV Ch. 8 & KOIN-TV Ch. 6 Portland)—1-w, 1-w, 10-w, 10-w.

†Glenwood—K11KV, K13DQ, Glenwood TV Assn., Box 66285, Seattle (KGW-TV Ch. 8 & KOIN-TV Ch. 6 Portland)—10-w each.

\*Glenwood—K07OT, K09NU, Glenwood TV Assn., see above (KATU Ch. 2 & KPTV Ch. 12 Portland).

Goldendale—See Dufur & The Dalles, Ore.

Grand Coulee—See Electric City.

Grant County Airport—See Ephrata.

Grayland—See Copalis.

†Grays River & Lebam—K63AW, K67BJ, K69BR, Rural TV Cooperative Assn., Box 220, Roseburg (KIRO-TV Ch. 7 Seattle; KOMO-TV Ch. 4 Tacoma; KING-TV Ch. 5 Seattle)—100-w each.

†Grays River & Lebam—K65BU, Tacoma School District 10, Box 1357, 1101 S. Yakima Ave., Tacoma (KTPS Ch. 28 Tacoma)—100-w.

Grays River—See also Astoria, Ore.

# Translators

## WASHINGTON—(Continued)

†Issaquah & Mirrorfont—K03FA, K10LA, Television Reception District 2 of King County, 25230 S. E. Mirrorfont, Issaquah (KCTS-TV Ch. 9 & KIRO-TV Ch. 7 Seattle)—10-w each.

†Jackass Butte area & Wakefield—K08CW, K10DK, K12CW, TV Reception District 1, Okanogan County, Omak (KHQ-TV Ch. 6, KXLY-TV Ch. 4 & KREM-TV Ch. 2 Spokane).

Keller—Ch. 9, 13, Colville Confederated Tribes, Box 150, Nespelem (KREM-TV Ch. 2 & KHQ-TV Ch. 6 Spokane).

Keller & San Poil Valley—Ch. 11, Colville Confederated Tribes, see above (KXLY-TV Ch. 4 Spokane).

†Kettle Falls, Marcus-Evans & Rice—K08HY, Bisbee Mtn. Translator Assn., Box 66285, Seattle (KREM-TV Ch. 2 Spokane)—5-w.

†Kettle Falls, Marcus-Evans & Rice areas—K10GJ, K13IQ, Bisbee Mountain Translator Assn., see above (KXLY-TV Ch. 4 & KHQ-TV Ch. 6 Spokane).

Kittitas Valley—See Ellensburg.

†Lake Chelan (South Shore resort area)—K08FQ, K10FO, K12FT, South Shore TV, Rte. 1, Chelan (KREM-TV Ch. 2, KXLY-TV Ch. 4 & KHQ-TV Ch. 6 Spokane).

Lake Washington—See Seattle.

†Lake Wenatchee & Plain area—K08FC, K10KE, Lake Wenatchee TV Inc., Star Rte., Leavenworth (KXLY-TV Ch. 4 Spokane; KAPP Ch. 35 Yakima).

\*Lake Wenatchee & Plain area—K12MB, Lake Wenatchee TV Inc., see above (KREM-TV Ch. 2 Spokane).

†Lake Wenatchee—K13SQ, Lake Wenatchee TV Inc., see above (KYVE-TV Ch. 47 Yakima).

Lake Wenatchee—See also East Wenatchee.

†La Push—K07KJ, K09KZ, La Push TV Assn., Box 66285, Seattle (KOMO-TV Ch. 4 Seattle; KVOS-TV Ch. 12 Bellingham).

†Laurier—K08GG, K10GH, K12GM, Laurier TV Club, Laurier (KREM-TV Ch. 2, KXLY-TV Ch. 4 & KHQ-TV Ch. 6 Spokane)—10-w each.

†Leavenworth, Peshastin & vicinity—K03DU, K05FF, K07LA, Leavenworth Non-Profit TV Assn. Inc., R-1, Box 119, Leavenworth (KHQ-TV Ch. 6, KXLY-TV Ch. 4 & KREM-TV Ch. 2 Spokane).

Lebam—See Astoria, Ore.

Lebam—See Grays River.

†Long Lake-Suncrest—K11NT, Spokane TV Inc., see North Spokane (KXLY-TV Ch. 4 Spokane).

†Longview—K70DT, Vancouver School District 37, 605 N. Devine Rd., Vancouver (KCPQ Ch. 13 Tacoma)—100-w.

†Malaga & Rock Island rural areas—K09CL, K11CS, K13CQ, Apple Valley TV Assn. Inc., see Cashmere (KREM-TV Ch. 2, KXLY-TV Ch. 4 & KHQ-TV Ch. 6 Spokane).

†Malaga, South Wenatchee & Sunnyslope area—K08CJ, K10CM, K12CF, Apple Valley TV Assn. Inc., see Cashmere (KREM-TV Ch. 2, KXLY-TV Ch. 4 & KHQ-TV Ch. 6 Spokane)—10-w each.

Malo—See Curlew.

\*Malott & vicinity—K67CH, TV Reception District 1, Okanogan County, Wash., Route 1, Box 109, Okanogan (KSPS-TV Ch. 7 Spokane)—100-w.

Mansfield—See Brewster.

†Manson—K63BJ, Manson Community TV Co. Inc., see Chelan (KREM-TV Ch. 2 Spokane)—100-w.

†Manson—K69BX, Manson Community TV Co. Inc., see Chelan (KSPS-TV Ch. 7 Spokane)—100-w.

Manson—See Chelan.

Marcus-Evans—See Kettle Falls.

†Mazama—K02FZ, K04FT, K05EK, Upper Methow Valley TV Assn. Inc., Box 56, Winthrop (KREM-TV Ch. 2, KXLY-TV Ch. 4 & KHQ-TV Ch. 6 Spokane).

†Merritt, Winton & vicinity—K03EC, K05FN, W-M TV Assn., Box 149, Star Route, Leavenworth (KHQ-TV Ch. 6 & KXLY-TV Ch. 4 Spokane).

†Methow—K09BI, K11BM, K13BN, Upper Methow Valley TV Assn. Inc., see Mazama (KREM-TV Ch. 2, KXLY-TV Ch. 4 & KHQ-TV Ch. 6 Spokane).

Mineral—See Ashford.

Minnehaha Park—See East Valley.

†Molson—K09BM, K11BT, K13RU, Oroville TV Assn. Inc., see below (KREM-TV Ch. 2, KHQ-TV Ch. 6 & KXLY-TV Ch. 4 Spokane).

\*Molson—K05HK, Oroville TV Assn. Inc., 1522 Golden St., Oroville (KSPS-TV Ch. 7 Spokane).

Monitor—See Cashmere.

Montesano—See Elma.

†Moses Lake, Othello, Royal City & Warden—K55DJ, K58BL, K68BV, Peoples TV Assn. Inc., see Ephrata (KREM-TV Ch. 2, KXLY-TV Ch. 4 & KHQ-TV Ch. 6 Spokane)—100-w each.

†Moses Lake, Othello, Royal City & Warden—K52AF, Peoples TV Assn. Inc., Box 315, Soap Lake (KSPS-TV Ch. 7 Spokane)—100-w.

Moses Lake—See also Ephrata.

Mossyrock—See Glenoma.

National—See Ashford.

†Neah Bay—K55AQ, K57AI, K59AN, Makah Indian Tribe, Box 277, Neah Bay (KOMO-TV Ch. 4, KING-TV Ch. 5 & KIRO-TV Ch. 7 all Seattle)—100-w each.

\*Neah Bay—K61BI, Makah Indian Tribe, see above (KCTS-TV Ch. 9 Seattle)—100-w.

†Nile Valley—K06BD, K07CD, Nile Valley TV Assn., Nile Star Rte., Box 43, Naches (KNDO Ch. 23 & KIMA-TV Ch. 29 Yakima)—10-w each.

†North Spokane—K11GD, Spokane TV Inc., W. 500 Boone Ave., Spokane (KXLY-TV Ch. 4 Spokane)—10-w.

†NW Pacific Heights (Spokane)—K09NN, Spokane TV Inc., see North Spokane (KXLY-TV Ch. 4 Spokane)—10-w.

†Oakville—K10GW, Town of Oakville, Box 52 (KIRO-TV Ch. 7 Seattle).

Ocean City—See Copalis.

Ocean Shores—See Copalis.

Ocosta—See Copalis.

†Odessa—K09AR, K11AR, K13IJ, K64AB, Odessa TV Club, 408 E Third (KXLY-TV Ch. 4, KHQ-TV Ch. 6, KREM-TV Ch. 2 & KSPS-TV Ch. 7 Spokane)—1-w, 1-w, 1-w, 100-w.

†Okanogan & Omak—K13NK, TV Reception District 1, see Ellisford (KSPS-TV Ch. 7 Spokane).

†Okanogan, Omak, Pine Creek area & Tunk Valley—K07DG, K09DG, K11DM, TV Reception District 1, Okanogan County, see Jackass Butte (KXLY-TV Ch. 4, KREM-TV Ch. 2 & KHQ-TV Ch. 6 Spokane).

†Olympia—K46AJ, KIRO Inc., see Bunker (KIRO-TV Ch. 7 Seattle)—100-w.

Omak—See Okanogan.

Onalaska—See Glenoma.

Orondo (rural area)—Ch. 39, Apple Valley ETV Assn., see Cashmere (KWSU-TV Ch. 10 Pullman)—100-w.

Orondo—See Entiat.

†Oroville—K04KZ, K05AM, K06JR, Oroville TV Assn. Inc., see Molson (KREM-TV Ch. 2 KXLY-TV Ch. 4 & KHQ-TV Ch. 6 Spokane).

\***Oroville—K07SB**, Oroville TV Assn. Inc., see Molson (KSPS-TV Ch. 7 Spokane).

**Oroville**—See also Ellisford.

**Othello**—See Moses Lake.

**Pacific Beach**—See Copalis.

**Pasadena Park**—See East Valley.

†**Pasco—K76CQ**, Washington State U., see Ephrata (KWSU-TV Ch. 10 Pullman)—100-w.

**Pateros**—See Brewster.

**Peshastin**—See Leavenworth.

**Pine Creek**—See Ellisford & Okanogan.

**Plain**—See Lake Wenatchee.

**Plain area**—See Lake Wenatchee.

†**Point Pulley & Puget Sound (surrounding west shoreline)—K78BM**, KIRO Inc., see Bunker (KIRO-TV Ch. 7 Seattle)—100-w.

†**Port Angeles—K61CG**, KIRO Inc., see Bunker (KIRO-TV Ch. 7 Seattle)—100-w.

†**Prescott—K66BT**, Prescott School District No. 402-37, "A" St., Box 65, Prescott (KSPS-TV Ch. 7 Spokane)—10-w.

†**Prescott—K08DX, K10EJ, K12DM**, Prescott TV System Inc., Prescott (KVEW Ch. 42 Kennewick; KEPR-TV Ch. 19 Pasco; KHQ-TV Ch. 6 Spokane).

**Puget Sound**—See Point Pulley.

†**Puyallup—K79BE**, KIRO Inc., see Bunker (KIRO-TV Ch. 7 Seattle)—100-w.

**Puyallup**—See also Narrows View.

†**Quinault—K07CS, K10CP, K12CL**, Quinault TV Inc., Amanda Park (KOMO-TV Ch. 4 & KING-TV Ch. 5 Seattle; KOIN-TV Ch. 6 Portland).

†**Quincy—K70EP, K73AP, K77AO, K83AJ**, Quincy Valley TV Inc., 206 H St. SE (KSPS-TV Ch. 7, KREM-TV Ch. 2, KXLY-TV Ch. 4 & KHQ-TV Ch. 6 Spokane)—20-w, 20-w, 100-w, 100-w.

**Randle**—See Morton.

**Rice**—See Kettle Falls.

\***Richland, Kennewick & Pasco—K66BW**, Full Gospel Business Men's Fellowship International-Tri City Chapter, c/o Clifford Rice, 3112 W. 10th Ave., Kennewick (WDLI Ch. 17 Canton, O. via Satcom 1)—100-w.

†**Riverside—K08CY, K10DM, K12CV**, TV Reception District 1, Okanogan County, see Jackass Butte (KHQ-TV Ch. 6, KXLY-TV Ch. 4 & KREM-TV Ch. 2 Spokane).

\***Riverside & vicinity—K57BZ**, TV Reception District 1 of Okanogan County, Route 1, Box 109, Okanogan (KSPS-TV Ch. 7 Spokane)—100-w.

**Rock Island**—See Malaga.

**Royal City**—See Beverly & Moses Lake.

**San Poil Valley**—See Keller.

**Seattle**—Ch. 52, Trinity Bcstg. of Seattle Inc., 815 NE Northgate Way, Seattle (KTBN-TV Ch. 40 Fontana, Cal.)—1000-w.

**Seattle**—Ch. 59, Neighborhood TV Co. Inc., Box 22073, Phoenix, Ariz. (KUSK Ch. 7 Prescott, Ariz. via satellite)—100-w.

†**Seattle (Beach Dr. area)—K02EO**, KIRO Inc., see Bunker (KIRO-TV Ch. 7 Seattle).

†**Seattle (western shore of Lake Washington)—K02CU**, Gaylord Bcstg. Co., Box 25125, Oklahoma City, Okla. (KSTW Ch. 11 Tacoma).

†**Skykomish—K09LA, K11LG, K13LP**, Upper Skykomish Valley TV District, Box 66285, Seattle (KOMO-TV Ch. 4, KING-TV Ch. 5 & KIRO-TV Ch. 7 Seattle). Request CPs to switch to Ch. 10, Ch. 12 & Ch. 2, respectively.

**Soap Lake**—See Ephrata.

**South Shore**—See Lake Chelan.

1984 Edition

## WE JUST GET BETTER!

Television Digest, Inc. has been covering the TV, cable & allied industries since 1945.

For information call: 202-872-9200

**S. Wenatchee**—See Malaga.

**Spokane**—Ch. 55, Neighborhood TV Co. Inc., see Seattle (KUSK Ch. 7 Prescott, Ariz. via satellite)—100-w.

†**Spokane (NW section)—K10KI**, Spokane TV Inc., see North Spokane (KXLY-TV Ch. 4 Spokane).

†**Spokane (west sections)—K13HE**, Spokane TV Inc., see North Spokane (KXLY-TV Ch. 4 Spokane)—10-w.

**Spokane**—See also East Valley & N. W. Pacific Heights.

**Steilacoom**—See Narrows View.

**Stemilt**—See Colockum.

**Sumner**—See Narrows View.

\***Sunnyside—K55CY**, Full Gospel Businessmen's Fellowship International, see Vancouver (WDLI Ch. 17 Canton, O. via microwave)—100-w.

**Suncrest**—See Long Lake.

**Sunnyslope**—See Malaga.

†**Taholah—K07HF, K09HM, K13HR**, Quinault Tribal Council, Taholah (KOMO-TV Ch. 4 & KING-TV Ch. 5 Seattle; KSTW Ch. 11 Tacoma).

**Tacoma**—Ch. 45, Neighborhood TV Co. Inc., see Seattle (KUSK Ch. 7 Prescott, Ariz. via satellite)—100-w.

†**Tonasket—K08CX, K10DL, K12CX**, TV Reception District 1, Okanogan County, see Jackass Butte (KHQ-TV Ch. 6, KXLY-TV Ch. 4 & KREM-TV Ch. 2 Spokane).

**Tonasket & vicinity**—Ch. 67, TV Reception District 1, Okanogan County, Wash., see above (KSPS-TV Ch. 7 Spokane)—100-w.

†**Trout Lake—K04GC, K05AP, K09KW**, Trout Lake TV Assn., Trout Lake (KGW-TV Ch. 8, KPTV Ch. 12 & KOIN-TV Ch. 6 Portland).

**Tunk Valley**—See Ellisford & Okanogan.

†**Twisp & Winthrop—K08AY, K10BD, K12BA**, TV Reception District 2 of Okanogan County, Winthrop (KREM-TV Ch. 2, KXLY-TV Ch. 4 & KHQ-TV Ch. 6 Spokane)—5-w each.

**Twisp & Winthrop**—Ch. 13, TV Reception District 2 of Okanogan County, Winthrop (KSPS-TV Ch. 7 Spokane)—5-w.

**University Place**—See Narrows View.

†**Upper Squilchuck rural area—K09FF, K11FJ, K13EZ**, Apple Valley TV Assn. Inc., see Cashmere (KREM-TV Ch. 2, KXLY-TV Ch. 4 & KHQ-TV Ch. 6 Spokane).

†**Vancouver—K04EI**, Vancouver School District 37, see Longview (KCPQ Ch. 13 Tacoma).

**Vancouver, Wash.-Portland, Ore.**—Ch. 61, Full Gospel Fellowship Inter-national, Portland Chapter, 1171 N.E. 72nd, Portland (WDLI Ch. 17 Canton, O. via Satcom 2)—100-w.

**Vantage**—See Beverly.

**Wakefield**—See Jackass Butte.

†**Walla Walla—K14AA**, Spokane TV Inc., see North Spokane (KXLY-TV Ch. 4 Spokane)—100-w.

**Warden**—See Moses Lake.

**Wenatchee (& suburbs)**—Ch. 43, Apple Valley ETV Assn., see Cashmere (KWSU-TV Ch. 10 Pullman)—100-w.

**Wenatchee**—See Colockum.

**Wenatchee**—See also East Wenatchee.

**Westport**—See Copalis.

**White River**—See Hood River, Ore.



# Translators

## WASHINGTON—(Continued)

White Salmon—See Hood River, Ore.

Wilson Creek—See Ephrata.

Winthrop—See Twisp.

Winton—See Merritt.

Wishka Valley—See Aberdeen.

## WEST VIRGINIA

†Charleston—W11AM, Gateway Communications Inc., 625 4th Ave., Huntington (WOWK-TV Ch. 13 Huntington).

†Georges Run Road—W13AW, Short Gap TV Assn., Rte. 1, Keyser (WJAC-TV Ch. 6 Johnstown)—5-w.

†Grant County, Keyser & Mineral County (rural area)—W48AA, W. Va. Board of Regents, see Hampshire (WNPB-TV Ch. 24 Morgantown)—1000-w.

†Hampshire & Morgan County rural area—W60AB, W. Va. Educational Bcstg. Authority, see Parkersburg (WNPB-TV Ch. 24 Morgantown)—100-w.

Keyser—See Grant County.

†Martinsburg—W44AA, W. Va. Educational Bcstg. Authority, see Parkersburg (WNPB-TV Ch. 24 Morgantown)—1000-w.

Mineral County—See Grant County.

†Moorefield—W70AE, W80AD, Valley TV Cooperative Inc., Moorefield (WDVM-TV Ch. 9 Washington, D.C.; WJAC-TV Ch. 6 Johnstown, Pa.)—10-w each.

Morgan County—See Hampshire.

†Parkersburg—W57AG, West Virginia Educational Bcstg. Authority, Suite B 424, State Capitol, Bldg. 6, Charleston (WPBY-TV Ch. 33 Huntington)—1000-w.

†Romney—W69AC, W. Va. Educational Bcstg. Authority, see above (WNPB-TV Ch. 24 Morgantown)—100-w.

†Wheeling—W41AA, W. Va. Educational Bcstg. Authority, see Parkersburg (WNPB-TV Ch. 24 Morgantown)—1000-w.

†Williamstown, W. Va. & Marietta, Ohio—W75AG, Gateway Communications Inc., see Charleston (WOWK-TV Ch. 13 Huntington)—100-w.

## WISCONSIN

\*Armstrong Creek—W39AE, State of Wisconsin Educational Communications Board, see River Falls (WLEF-TV Ch. 36 Park Falls)—100-w.

Bloomington—Ch. 49, State of Wisconsin Educational Communications Board, see River Falls (WHLA-TV Ch. 31 La Crosse)—100-w.

†Darlington—W56AB, W67AC, W69AB, City of Darlington, 116 E. Louisa St. (WMTV Ch. 33, WHA-TV Ch. 21 & WKOW-TV Ch. 27 Madison)—100-w each.

\*Friendship—W53AC, State of Wisconsin Educational Communications Board, see River Falls (WHRM-TV Ch. 20 Wausau)—100-w.

†Fond du Lac—W75AJ, Nationwide Communications Inc., 115 S. Jefferson St., Green Bay (WBAY-TV Ch. 2 Green Bay)—100-w. Requests CP to switch to Ch. 8.

†Fond du Lac—W70AO, Hearst Corp., 759 N. 19th St., Milwaukee (WISN-TV Ch. 12 Milwaukee)—100-w.

Grantsburg—See Hinkley, Minn.

†La Crosse—W83AH, KTTC TV Inc., 601 First Ave. SW, Rochester (KTTC Ch. 10 Rochester).

\*Ladysmith—W63AR, Hubbard Bcstg. Inc., see Eau Claire (KSTP-TV Ch. 5 St. Paul-Minneapolis)—100-w.

Madison—Ch. 47, Lloyd Hearing Aid Corp., 128 Kishwaukee St., Rockford, Ill. (WQRF-TV Ch. 39 Rockford, Ill.)—1000-w.

Madison—Ch. 59, Neighborhood TV Co. Inc., Box 22073, Phoenix, Ariz. (KUSK Ch. 7 Prescott, Ariz. via satellite)—100-w.

Milwaukee—Ch. 58, Neighborhood TV Co. Inc., see Madison (KUSK Ch. 7 Prescott, Ariz. via satellite)—100-w.

\*Milwaukee—W55AS, Weigel Bcstg. Co., 141 W. Jackson Blvd., Chicago, Ill. (WCIU-TV Ch. 26 Chicago, Ill.)—100-w.

†Prairie du Chien, Wis. & McGregor, Iowa—K12DZ, Gross Telecasting, 141 S. 6th St., La Crosse (WKBT Ch. 8 La Crosse).

†River Falls—W55AP, State of Wisconsin Educational Communications Board, 732 N. Midvale Blvd., Madison (WHWC-TV Ch. 28 Menominee)—100-w.

\*Sayner & Vilas County—W57AR, Forward Telecasting Inc., 1114 Grand Ave., Wausau (WSAW-TV Ch. 7 Wausau)—1000-w.

†Sheboygan—W78AJ, Nationwide Communications Inc., see Fond du Lac (WBAY-TV Ch. 2 Green Bay)—100-w.

\*Spoooner—W57AS, Hubbard Bcstg. Inc., see Eau Claire (KSTP-TV Ch. 5 St. Paul-Minneapolis)—100-w.

Upper Door County—See Washington Island Twp.

Vilas County—See Sayner.

†Washington Island Twp. & Upper Door County—W55AO, State of Wisconsin Educational Communications Board, see River Falls (WPNE Ch. 38 Green Bay)—100-w.

## WYOMING

†Afton, Auburn, Fairview, Grover & Smoot—K11OM, Star Valley TV System, Box 23, Afton (KID-TV Ch. 3 Idaho Falls).

\*Afton, Auburn, Fairview, Grover & Smoot—K13LY, Star Valley TV System, see above (KIFI-TV Ch. 8 Idaho Falls-Pocatello)—10-w.

†Alta, Wyo.-Driggs & Tetonia, Ida.—K07QC, Grand Targhee, Alta, Wyo. via Driggs, Ida. (KID-TV Ch. 3 Idaho Falls, Ida.)—10-w.

Alta—See also Driggs, Ida.

†Arapahoe, Fremont County (rural) & Riverton—K05FT, Riverton Fremont TV Club Inc., 113 S. Second E., Box 628, Riverton (KRMA-TV Ch. 6 Denver)—10-w.

†Arapahoe, Fremont County (rural) & Riverton—K03ER, Riverton Fremont TV Club Inc., see above (KOA-TV Ch. 4 Denver)—10-w.

†Arvada & Horse Creek—K08GH, Arvada TV Assn., Arvada (KTWO-TV Ch. 2 Casper).

Auburn—See Alfton.

Baggs—See Lower Snake River, Colo.

†Banner, Kerney, Lower Piney & Story—K05AW, Story-Banner Community TV, Box 234, Story (KTVQ Ch. 7 Billings).

†Bear River, Evanston & Uinta County (rural)—K06IF, Bridger Valley, Daggett County ETV Cooperative Services Board, see Fort Bridger (KUED Ch. 7 Salt Lake City)—10-w.

†Beaver Ridge, Cora, Daniel, Green River & Pinedale area—K05DK, Cora Peak TV Assn., Daniel (KTWO-TV Ch. 2 Casper)—10-w.

†Bedford, Etna, Freedom, Thayne & Turnerville—K05GJ, K07PB, K12LL, Lower Star Valley Non-Profit TV Assn., Box 276, Thayne (KIFI-TV Ch. 8 & KID-TV Ch. 3 Idaho Falls-Pocatello; KPVI Ch. 6 Pocatello)—10-w each.

†Big Goose & Ranchester—K04FD, Sheridan TV Translator Inc., see Fort MacKenzie (KTVQ Ch. 2 Billings).

†Big Goose Community & Fort MacKenzie—K06AT, Sheridan TV Translator Inc., see Fort MacKenzie (KTWO-TV Ch. 2 Casper)—10-w.

†Big Laramie Valley, Bosler & Laramie—K03CR, K10FQ, K12FY, Laramie Plains Antenna TV Assn. Inc., Box 188, Laramie (KBTV Ch. 9, KMGH-TV Ch. 7 & KOA-TV Ch. 4 Denver)—10-w each.

†Big Piney—K10HO, Upper Green River TV System, Big Piney (KTVX Ch. 4 Salt Lake City)—10-w.



5970 W. 60th Avenue  
ARVADA, COLORADO 80003  
303-423-1652

An International Company  
Serving Radio and Television

LPTV Transmitters • TV & FM Translators • Television Technology  
Division • Wilkinson Radio Division • Satellite Technology Division

†Big Piney, Boulder, Cottonwood Creek, Daniel, East Fork River, El Paso Natural Gas Camp, Fork River (rural), Horse Creek & Speedway Road—K07HM, K12AH, Upper Green River TV System, Big Piney (KTWO-TV Ch. 2 Casper; KID-TV Ch. 3 Idaho Falls).

†Big Piney & La Barge—K04FV, Tulsa TV Assn., La Barge (KUTV Ch. 2 Salt Lake City)—5-w.

†Bitter Creek, Recluse, Spotted Horse & Wildcat areas—K10BL, Spotted Horse TV Booster Club, Spotted Horse (KTWO-TV Ch. 2 Casper).

†Bondurant area—K11MJ, K13NB, Hoback Basin TV, Bondurant (KID-TV Ch. 3 Idaho Falls; KTWO-TV Ch. 2 Casper).

†Bondurant—K69DD, Harriscope Bcstg. Corp., 4200 E. 2nd, Casper (KTWO-TV Ch. 2 Casper)—100-w.

Bosler—See Big Laramie Valley.

Boulder—See Big Piney.

†Bryan, Granger, Peru & Trona Plant (E of Granger)—K03ES, K06IW, K07OI, Upper Bear River TV Service, Box 547, Evanston (KSL-TV Ch. 5, KTVX Ch. 4 & KUTV Ch. 2 Salt Lake City)—5-w each.

†Buffalo—K06HM, K09KS, K13LI, Buffalo TV Assn., 80 S. Main St. (KTWO-TV Ch. 2 Casper; KTVQ Ch. 2 Billings; KHSD-TV Ch. 11 Lead)—10-w each.

†California Oil Camp, Calpet, Fontenell, La Barge & Utah Oil Camp—K06FD, K09IJ, Tulsa TV Assn., see Big Piney (KTVX Ch. 4 Salt Lake City; KTWO-TV Ch. 2 Casper)—5-w, 1-w.

†Carbon County (rural) & Rawlins—K58AM, Jeffrey City Community TV Assn., see Jeffrey City (KOA-TV Ch. 4 Denver)—100-w.

†Carbon County (rural) & Rawlins—K56AV, Jeffrey City Community TV Assn., see Jeffrey City (KRMA-TV Ch. 6 Denver)—100-w.

†Carlisle, Hulett, New Haven & Oshota—K07GL, Little Missouri Butte TV Assn., Hulett (KTWO-TV Ch. 2 Casper).

†Carlisle, Inyan Cara, Sundance & Williams Divide—K09AC, K12AD, Sundance Community TV Assn., Sundance (KTWO-TV Ch. 2 Casper; KOTA-TV Ch. 3 Rapid City).

†Carter—K08HB, K10HR, K12ID, Upper Bear River TV Service, Box 547, Evanston (KTVX Ch. 4, KUTV Ch. 2 & KSL-TV Ch. 5 Salt Lake City)—10-w each.

†Casper—K06KH, Casper Community College District, 125 College Dr., Casper (KRMA-TV Ch. 6 Denver, Colo.)—100-w.

†Casper, Glenrock, Midwest & rural areas—K20AB, Hi Ho Bcstg. Corp. of Wyoming, 1121 Arapahoe, Thermopolis (KTNW Ch. 10 Lander-Riverton)—1000-w.

†Clark & rural area—K09OH, K13QA, Park County, Box 110, Cody (KULR-TV Ch. 8 & KTVQ Ch. 2 Billings)—10-w each.

†Clark & rural area—K07QA, K11PK, Park County, see above (KRMA-TV Ch. 6 Denver, Colo.; KTWO-TV Ch. 2 Casper)—10-w each.

†Clarks Fork, Wyo. and Cooke City & Silver Gate, Mont. —K11GE, K13FW, Shoshone River Power Inc., Box 780, Cody (KTVQ Ch. 2 & KULR-TV Ch. 8 Billings).

†Clarks Fork & Sugarloaf Mountain areas—K02LH, K06KT, Park County, see Clark (KRMA-TV Ch. 6 Denver, Colo.; KTWO-TV Ch. 2 Casper)—10-w each.

†Clarks Fork (Yellowstone River) & Sugarloaf Mountain areas—K07GG, K09GI, Park County, see Clark (KTVQ Ch. 2 & KULR-TV Ch. 8 Billings).

†Clarks Fork Canyon & Sunlight Basin areas—K04DB, K05CC, Park County, see Clark (KTVQ Ch. 2 & KULR-TV Ch. 8 Billings)—10-w each.

†Clear Creek area & Clearmont—K08JU, Clearcreek TV Booster Assn., Clearmont (KTWO-TV Ch. 2 Casper).

†Clearmont—K10HN, Clearcreek TV Booster Assn., Box 132, Clearmont (KHSD-TV Ch. 11 Lead).

Clearmont—See also Clear Creek.

†Cody—K06AZ, K11BZ, K13GJ, Cody TV Club, Rte. 1 (KULR-TV Ch. 8 & KTVQ Ch. 2 Billings; KTWO-TV Ch. 2 Casper).

†Cody, Powell & rural area—K53AL, K55CA, Park County, see Clark (KULR-TV Ch. 8 & KTVQ Ch. 2 Billings)—100-w each.

†Cody, Powell & rural area—K49AI, K51AK, Park County, see Clark (KRMA-TV Ch. 6 Denver, Colo.; KTWO-TV Ch. 2 Casper)—100-w each.

†Cody, Powell & rural area—K47AD, Park County, see Clark (KCYW-TV Ch. 14 Casper)—100-w.

†Cokeville Town—K08HM, K10IF, K13FS, Cokeville TV Corp., Box 317 (KUTV Ch. 2, KTVX Ch. 4 & KSL-TV Ch. 5 Salt Lake City).

Cora—See Beaver Ridge.

Cottonwood Campground—See Crooks Gap Mining & Oil Camps.

Cottonwood Creek—See Big Piney.

†Crooks Gap Mining & Oil Camps & Rural Cottonwood Campground—K06IK, Jeffrey City Community TV Assn., see Jeffrey City (KDUH-TV Ch. 4 Scottsbluff)—10-w.

Daniel—See Beaver Ridge & Big Piney.

†Dayton & Tongue River—K05AC, K10AE, Dayton TV Assn., Box 123, Dayton (KTVQ Ch. 2 & KULR-TV Ch. 8 Billings).

†Douglas—K04DE, K09KO, Douglas Entertainment Co., Rte. 1, Box 14 (KSTF Ch. 10, KDUH-TV Ch. 4 Scottsbluff).

†Dry Lake, Point of Rocks & Thayer Junction—K09MJ, K11MR, K13NL, Upper Bear River TV Service, Box 547, Evanston (KSL-TV Ch. 5, KTVX Ch. 4 & KUTV Ch. 2 Salt Lake City)—5-w each. K13NL requests CP for switch from Ch. 13 to Ch. 7.

†Dubois—K04AF, K07HP, Dubois Community TV Club, Dubois (KTNW Ch. 10 Riverton; KTWO-TV Ch. 2 Casper).

†Dutch Creek area, Prairie Dog & Wyarno—K10GZ, K12CA, Wyarno TV Assn., Wyarno (KULR-TV Ch. 8 & KTVQ Ch. 2 Billings).

East Fork River—See Big Piney.

†Eden & Farson—K08IL, K12JZ, Sweetwater TV Co. Inc., 602 Broadway, Rock Springs (KUTV Ch. 2 & KSL-TV Ch. 5 Salt Lake City)—5-w each.

\*Eden & Farson—K10JI, Sweetwater TV Co. Inc., see above (KTVX Ch. 4 Salt Lake City)—5-w.

†Edgerton, Linch & Midwest—K07NZ, Salt Creek TV Assn. Inc., 524 Peake, Box 8, Midwest (KHSD-TV Ch. 11 Lead)—10-w.

El Paso Natural Gas Camp—See Big Piney.

†Elmo, Hanna & Medicine Bow—K08EH, Hanna-Elmo TV Assn., Box 111, Hanna (KTWO-TV Ch. 2 Casper).

†Encampment—K06BR, K08CP, Elk Mountain TV Co., Elk Mountain (KYCU-TV Ch. 5 Cheyenne; KTWO-TV Ch. 2 Casper)—10-w each.

Etna—See Bedford.

†Evanston & Upper Bear River Valley—K09JL, K11JQ, K13JV, Kilburn I. Porter, Box 303, Lyman (KSL-TV Ch. 5, KUTV Ch. 2 & KTVX Ch. 4 Salt Lake City)—5-w each.

Evanston & Upper Bear River Valley—Ch. 6, Upper Bear River TV Service, Box 547, Evanston (KUED Ch. 7 Salt Lake City)—10-w.

Evanston—See also Bear River.

Fairview—See Afton.

Farson—See Eden.

†Federal Mining Camp—K07OU, Federal-American Partners, Star Route, Gas Hills (KOA-TV Ch. 4 Denver).



# Translators

## WYOMING—(Continued)

Fontenell—See California Oil Camp.

Fork River—See Big Piney.

†Fort Bridger, Little America, Lonetree, Mountain View & Opal—K09DI, K11DN, K13DH, Lyman TV Assn., Box 641, Lyman (KSL-TV Ch. 5, KUTV Ch. 2 & KTVX Ch. 4 Salt Lake City).

†Fort Bridger, Little America, Lyman, McKinnon, Mountain View & Opal—K07LS, Bridger Valley, Daggett County ETV Cooperative Service Board, Box 163, Mountain View (KUED Ch. 7 Salt Lake City).

†Fort MacKenzie & Sheridan—K13LK, Sheridan TV Translator Inc., Box 150, Sheridan (KULR-TV Ch. 8 Billings)—10-w. Requests CP for switch from Ch. 13 to Ch. 10.

Fort Washakie—See Lander.

Freedom—See Bedford.

Fremont County—See Arapahoe.

†Garland & Powell—K05AB, K12AE, City of Powell, Box 30 (KULR-TV Ch. 8 & KTVQ Ch. 2 Billings).

†Gillette—K04AB, Gillette TV Assn., Box 810 (KTWO-TV Ch. 2 Casper).

†Gillette—K06LM, Duhamel Bcstg. Enterprises, 518-1/2 St. Joseph St., Rapid City, S. D. (KSGW-TV Ch. 12 Sheridan)—10-w.

Glenrock—See Casper.

Granger—See Bryan.

†Granger & Little America—K69BY, Chrysostm Corp., 300 N. Center St., Casper (KWWY Ch. 13 Rock Springs)—100-w.

Green River—See Beaver Ridge.

\*Greybull—K09OM, Duhamel Bcstg. Enterprises, see Gillette (KSGW-TV Ch. 12 Sheridan)—10-w.

Ganna—See Elmo.

Grover—See Afton.

†Hartville & Sunrise—K08FI, K12FE, Hartville Community TV, Box 33, Hartville (KTWO-TV Ch. 2 Casper; KYCU-TV Ch. 5 Cheyenne).

†Hoback Junction—K11LL, K13LY, Hoback Community Non-Profit TV Assn., Star Rte., Box 32, Jackson (KID-TV Ch. 3 & KIFI-TV Ch. 8 Idaho Falls).

Horse Creek—See Arvada & Big Piney.

†Hudson & rural surrounding area—K11OI, K13OZ, Riverton-Fremont TV Club Inc., see Arapahoe (KTWO-TV Ch. 2 Casper).

†Hulett—K06GI, Hulett TV Club, Hulett (KHSD-TV Ch. 11 Lead).

\*Hulett—K09PG, Hulett TV Club, see above (KIVV-TV Ch. 5 Lead-Deadwood).

Hulett—See also Carlisle.

Inyan Cara—See Carlisle.

†Jackson—K11GI, K13FZ, Jackson Hole Translator Inc., Box 523 (KID-TV Ch. 3 & KIFI-TV Ch. 8 Idaho Falls)—1-w, 10-w.

Jackson—Ch. 12, Futura Communications Inc., 1866 E. Chisholm Dr., Nampa (KPVI Ch. 6 Pocatello)—10-w.

†Jackson—K56BT, Harriscope Bcstg. Corp., see Bondurant (KTWO-TV Ch. 2 Casper)—100-w.

†Jeffrey City—K07NI, K09MI, K11MN, Jeffrey City Community TV Assn., Box 306 (KCWY-TV Ch. 14 & KTWO-TV Ch. 2 Casper; KRMA-TV Ch. 6 Denver)—10-w each.

†Jeffrey City & rural area—K13NW, Jeffrey City Community TV Assn., see Jeffrey City (KOA-TV Ch. 4 Denver)—10-w.

†Kaycee—K06IA, Powder River TV Booster Assn., Kaycee (KHSD-TV Ch. 11 Lead). Holds CP for 10-w.

Kerney—See Banner.

†La Barge—K02GE, Tulsa TV Assn., see Big Piney (KSL-TV Ch. 5 Salt Lake City).

La Barge—See Big Piney & California Oil Camp.

†Lance Creek—K09JI, Lance Creek TV Club, Lance Creek (KOTA-TV Ch. 3 Rapid City).

†Lander—K12HM, Lander Valley TV Assn., Box 15, Ft. Washakie Rt. (KTWO-TV Ch. 2 Casper).

†Lander, Riverton & Ft. Washakie—K04KD, Harriscope Bcstg. Corp., see Bondurant (KTWO-TV Ch. 2 Casper)—100-w.

†Laramie—K08IQ, Wyneco Communications Inc., 2923 E. Lincolnway, Cheyenne (KYCU-TV Ch. 5 Cheyenne)—100-w.

†Laramie—K70FC, Harriscope Bcstg. Corp., see Bondurant (KTWO-TV Ch. 2 Casper)—100-w.

†Laramie—K57AF, K59AM, Laramie Plains Antenna TV Assn. Inc., Box 188 (KRMA-TV Ch. 6 & KWGN-TV Ch. 2 Denver)—100-w each.

Laramie—Ch. 61, Harriscope Bcstg. Corp., see Bondurant (KTWO-TV Ch. 2 Casper)—100-w.

Laramie—See also Big Laramie Valley.

Linch—See Edgerton.

†Little America & McKinnon—K70EB, K72CX, K74DB, Daggett County TV Dept., County Courthouse, Manila (KUTV Ch. 2, KTVX Ch. 4 & KSL-TV Ch. 5 Salt Lake City)—100-w each.

Little America—See also Ft. Bridger & Granger.

†Little Piney & Lower Piney—K04FC, Piney TV Assn., Banner (KTWO-TV Ch. 2 Casper).

†Lovell—K04AA, K12AC, Lovell Byron Cowley TV, Box 458 (KULR-TV Ch. 8 Billings; KTVQ Ch. 2 Billings).

\*Lovell—K07PW, Duhamel Bcstg. Enterprises Inc., see Gillette (KSGW-TV Ch. 12 Sheridan)—10-w.

Lovell—Ch. 61, Harriscope Bcstg. Corp., see Bondurant (KULR-TV Ch. 8 Billings, Mont.)—100-w.

Lower Piney—See Banner & Little Piney.

†Lucerne District, Owl Creek & Thermopolis—K05EA, Hot Springs Booster TV Inc., 944 Arapahoe, Thermopolis (KTWO-TV Ch. 2 Casper).

Lummus Co. Housing Facility—See Allied Chemical Co.

†Lusk—K08AJ, K12IS, Lusk TV Club, Lusk (KYCU-TV Ch. 5 Cheyenne; KTWO-TV Ch. 2 Casper).

Lyman—See Fort Bridger.

†Mammoth & Yellowstone National Park—K06AD, K10JH, K12GD, Mammoth Community TV, Box 255, Yellowstone National Park (KID-TV Ch. 3 Idaho Falls; KTVQ Ch. 2 & KULR-TV Ch. 8 Billings)—5-w, 1-w, 5-w.

†Manderson & rural area—K03GF, K06KW, K07SU, K13TX, Town of Manderson, Manderson (KRMA-TV Ch. 6 Denver, Colo.; KTWO-TV Ch. 2 Casper; KTVQ Ch. 2 & KULR-TV Ch. 8 Billings, Mont.)—1-w.

McKinnon—See Little America.

McKinnon—See also Fort Bridger.

†Medicine Bow—K07LI, K09LS, K13MP, Town of Medicine Bow (KMGH-TV Ch. 7 & KBTV Ch. 9 Denver; KTWO-TV Ch. 2 Casper).

Medicine Bow—See Elmo.

†Meeteetse—K09BP, K12BP, Meeteetse Community TV, Box 355 (KTVQ Ch. 2 & KULR-TV Ch. 8 Billings).

Midwest—See Edgerton.

†Meeteetse & rural area—K63BO, K65BW, K67CB, K69CS, Park County, see Clark (KRMA-TV Ch. 6 Denver, Colo.; KTWO-TV Ch. 2 Casper; KULR-TV Ch. 8 & KTVQ Ch. 2 Billings, Mont.)—100-w each.

Midwest—See Casper.

†Moorcroft—K06HL, K09KR, Moorcroft Community TV Inc., Box 389, Moorcroft (KHSD-TV Ch. 11 Lead; KTWO-TV Ch. 2 Casper).

Mountain View—See Fort Bridger.

†Newcastle—K07AC, K09AD, K13JK, Newcastle TV Assn. Inc., Box 331 (KDUH-TV Ch. 4 Scottsbluff; KTWO-TV Ch. 2 Casper; KHSD-TV Ch. 11 Lead). K13JK requests CP to add Lake Draw, Mondell & Skull Creek to principal community; change primary station to KIVV-TV Ch. 5 Lead-Deadwood; 10-w.

New Haven—See Carlisle.

†North Fork—K07RS, Park County, see Clark (KTWO-TV Ch. 2 Casper).

†North Fork—K09SF, Park County, see Clark (KTWO-TV Ch. 2 Casper).

North Shoshone Fork—See Shoshone River.

Opal—See Ft. Bridger.

†Orchard Ranch Ltd.—K05CE, Orchard Ranch Ltd., N. Wood Rte., Ten Sleep (KTWO-TV Ch. 2 Casper).

†Osage—K08BI, Osage TV Assn. Inc., Osage (KTWO-TV Ch. 2 Casper).

Oshota—See Carlisle.

Owl Creek—See Lucerne District.

†Pacific Power & Light Co.'s Steam Generating Plant Work Camp, Sweetwater County (located several miles from Point of Rocks)—K08IG, Sweetwater TV Co. Inc., see Eden (KTWO-TV Ch. 2 Casper).

Passaic—See Otter, Mont.

Peru—See Bryan.

†Pinedale—K70AX, Town of Pinedale, Pinedale Power & Light Co. (KID-TV Ch. 3 Idaho Falls)—20-w.

Pinedale—See also Beaver Ridge.

Point of Rocks—See Dry Lake.

Powell—See Cody & Garland.

Prairie Dog—See Dutch Creek.

†Ranchester—K12AX, Ranchester TV Assn., Box 4 (KTWO-TV Ch. 2 Casper).

Ranchester—See also Big Goose.

Rawlins—Ch. 11, Hi Ho Bcstg. Corp. of Wyo., see Casper (KTNW Ch. 10 Riverton)—100-w.

\*Rawlins & Sinclair—K11PJ, Harriscop Bcstg. Corp., see Bondurant (KTWO-TV Ch. 12 Casper)—100-w.

Rawlins—See also Carbon County.

†Recluse—K05EN, Recluse TV Club, Box 132, Clearmont (KHSD-TV Ch. 11 Lead).

Recluse—See also Bitter Creek.

†Riverton—K08GO, Riverton-Fremont TV Club Inc., Box 628 (KTWO-TV Ch. 2 Casper).

†Riverton & rural area—K12MJ, Riverton Fremont TV Club Inc., 113 South 2nd East, Riverton (KCWY-TV Ch. 14 Casper)—5-w.

Riverton—See also Arapahoe.

Riverton—See also Lander.

†Rock River—K04KW, Town of Rock River, Rock River (KOA-TV Ch. 4 Denver, Colo.)—10-w.

†Rock River—K07JE, K09FY, K13KE, Town of Rock River, Rock River (KMGH-TV Ch. 7 Denver; KYCU-TV Ch. 5 Cheyenne; KBTW Ch. 9 Denver)—1-w, 10-w, 1-w.

†Rozet—K13IP, Rozet TV Club, Rozet (KTWO-TV Ch. 2 Casper).

†Saratoga & rural area—K11ER, K13EI, Elk Mountain TV Co., Elk Mountain (KYCU-TV Ch. 5 Cheyenne; KTWO-TV Ch. 2 Casper)—10-w each.

†Saratoga & rural area—K09OC, Jeffrey City Community TV Assn., see Jeffrey City (KRMA-TV Ch. 6 Denver)—5-w.

†Saratoga & rural county—K07NT, Jeffrey City Community TV Assn., see Jeffrey City (KOA-TV Ch. 4 Denver)—5-w.

1984 Edition



5970 W. 60th Avenue  
ARVADA, COLORADO 80003  
303-423-1652  
LPTV Transmitters • TV & FM Translators • Television Technology  
Division • Wilkinson Radio Division • Satellite Technology Division

An International Company  
Serving Radio and Television

†Shell—K55GE, Shell TV Assn., Shell (KULR-TV Ch. 8 Billings).

†Shell—K12KT, Shell TV Assn., see above (KTWO-TV Ch. 2 Casper).

†Sheridan—K55BL, Harriscop Bcstg. Corp., see Bondurant (KTWO-TV Ch. 2 Casper).

†Sheridan, Gillette & surrounding rural areas—K07HC, Garyowen Corp., Box 2557, Billings, Mont. (KTVQ Ch. 2 Billings)—100-w.

Sheridan—See also Ft. MacKenzie.

†Shoshone River (north & south fork rural areas)—K04DA, K05CB, Park County, see Clark (KTVQ Ch. 2 & KULR-TV Ch. 8 Billings). K05CB holds CP for 10-w. K04DA requests CP for 10-w.

†Shoshone River (upper south fork)—K11GG, K13FX, Park County, see Clark (KTVQ Ch. 2 & KULR-TV Ch. 8 Billings)—5-w each.

Shoshoni—K13NZ, Shoshoni TV Assn., Box 265, Shoshoni (KTWO-TV Ch. 2 Casper).

Sinclair—See Rawlins.

Smooth—See Afton.

South Fork—K02LG, Park County, see Clark (KRMA-TV Ch. 6 Denver, Colo.).

†South Fork—K06KS, Park County, see Clark (KTWO-TV Ch. 2 Casper)—10-w.

†South Park—K07KS, K09LF, South Park Community Non-Profit TV Assn., Box 1184, Jackson (KID-TV Ch. 3 & KIFI-TV Ch. 8 Idaho Falls).

Speedway Rd.—See Big Piney.

Spotted Horse—See Bitter Creek.

Story—See Banner.

Sugarloaf Mountain—See Clarks Fork.

Sundance—See Carlisle.

†Sunlight Basin—K13SP, Park County, see Clark (KTWO-TV Ch. 2 Casper).

†Sunlight Basin (rural) & Clark Fork area—K11QL, Park County (KRMA-TV Ch. 6 Denver, Colo.)—10-w.

Sunlight Basin—See also Clarks Fork Canyon.

Sunrise—See Hartville.

†Superior—K12FH, Sweetwater TV Co., see Eden (KTWO-TV Ch. 2 Casper).

†Superior—K03FD, K06JQ, K07PO, Superior Community TV, Box 74, 65 B St., Superior (KTVX Ch. 4, KSL-TV Ch. 5 & KUTV Ch. 2 Salt Lake City).

†Ten Sleep—K09EL, Ten Sleep Free TV Club, Box 114 (KTWO-TV Ch. 2 Casper).

Thayer Junction—See Dry Lake.

Thayne—See Bedford.

Thermopolis—See Lucerne District.

Tongue River—See Dayton.

Trona Plant—See Bryan.

Turnerville—See Bedford.

Uinta County (rural)—See Bear River.

Upper Bear River Valley—See Evanston.

## Translators

### WYOMING—(Continued)

- †Upper Greybull River & Wood River rural areas—K06DJ, K13FO, Park County, see Clark (KTVQ Ch. 2 & KULR-TV Ch. 8 Billings)—10-w each.
- †Upton—K07BZ, K13BJ, Upton TV Club, Box 158 (KOTA-TV Ch. 3 Rapid City; KTWO-TV Ch. 2 Casper).
- Utah Oil Camp—See California Oil Camp.
- †Wamsutter—K13KN, Town of Wamsutter, c/o Mayor's Office, Wamsutter (KTWO-TV Ch. 2 Casper).
- †Wheatland—K03EU, K06JG, K08GL, K12HE, Wheatland Rural Electric Assn., Box 1209, Wheatland (KYCU-TV Ch. 5 Cheyenne; KTNE-TV Ch. 13 Alliance; KDUH-TV Ch. 4 Scottsbluff; KTWO-TV Ch. 2 Casper)—5-w, 5-w, 1-w, 5-w.
- Wildcat—See Bitter Creek.
- Williams Divide—See Carlisle.
- †Wood River & upper Greybull areas—K04LA, Park County, see Clark (KTWO-TV Ch. 2 Casper)—10-w.
- †Wood River—K07RT, Park County, see Clark (KRMA-TV Ch. 6 Denver).
- Wood River—See also Upper Greybull River.
- †Worland—K04DZ, K12BK, Farmers TV Assn., Box 541 (KULR-TV Ch. 8 Billings; KTWO-TV Ch. 2 Casper).
- Wyarno—See Dutch Creek.
- †Wyodak, Gillette & Campbell County (rural)—K08AA, Wyodak TV Assn., Box 149, Gillette (KTWO-TV Ch. 2 Casper)—10-w.
- Yellowstone National Park—See Mammoth.
- Yellowstone River—See Clarks Fork.

### GUAM

- †Merizo—K04JG, Guam Educational Telecommunications Corp., Box 3615, Agana (KGTF Ch. 12 Agana)—10-w.

### PUERTO RICO

- †Adjuntas—W82AL, Telemundo Inc., see Fajardo (WKAQ-TV Ch. 2 San Juan)—100-w.
- †Adjuntas—W49AC, WAPA-TV Bcstg. Corp., Box 2050, San Juan (WAPA-TV Ch. 4 San Juan)—100-w.
- †Aguada & Aguadilla—W32AA, Telemundo Inc., see Fajardo (WKAQ-TV Ch. 2 San Juan)—1000-w.
- †Aguadilla—W10AN, American Colonial Bcstg. Corp., Box 4189, San Juan (WSUR-TV Ch. 9 Ponce).
- Aguadilla—See also Aguada.
- †Caguas—W58AA, Ponce TV Corp., Darlington Bldg., Marina St., Ponce (WLUZ-TV Ch. 7 Ponce)—1000-w.
- †Fajardo—W09AT, Telemundo Inc., 383 Franklin Delano Roosevelt Ave., Hato Rey (WKAQ-TV Ch. 2 San Juan)—10-w.
- \*Fajardo—W56BC, WSTE-TV Inc., Box 1887, Muskogee, Okla. (WSTE Ch. 13 Fajardo)—100-w.
- Guanica—Ch. 8, Western Bcstg. Corp. of Puerto Rico, Box AQ, Mayaguez (WOLE-TV Ch. 12 Aguadilla-Mayaguez).
- †Guayama—W08AB, Island Translator System, Box 532 (WKBM-TV Ch. 11 Caguas). Requests 5-w.

- Isabella—Ch. 10, Western Bcstg. Corp. of Puerto Rico, see Guanica (WOLE-TV Ch. 12 Aguadilla-Mayaguez).
- †Jayuya—W83AO, Telemundo Inc., see Fajardo (WKAQ-TV Ch. 2 San Juan)—100-w.
- †Maricao—W82AM, American Colonial Bcstg. Corp., see Aguadilla (WSUR-TV Ch. 9 Ponce)—100-w.
- †Maricao, Sabana Grande & San German—W72AO, Telemundo Inc., see Fajardo (WKAQ-TV Ch. 2 San Juan)—100-w.
- †Mayaguez—W08BM, Quality Telecasting Corp., Box 9986, Santurce (WORA-TV Ch. 5 Mayaguez).
- †Mayaguez—W22AB, Telemundo Inc., see Fajardo (WKAQ-TV Ch. 2 San Juan)—1000-w.
- Mayaguez—Ch. 16, Ponce Television Corp., see Caguas (WLUZ-TV Ch. 7 Ponce)—1000-w.
- Mayaguez—Ch. 16, Quality Telecasting Corp., see above (WORA-TV Ch. 5 Mayaguez)—1000-w.
- †Orocovis—W56AA, WAPA-TV Bcstg. Corp., see Adjuntas (WAPA-TV Ch. 4 San Juan)—100-w.

- \*Sabana Grande & San German—W10AS, American Colonial Bcstg. Corp., see Aguadilla (WSUR-TV Ch. 9 Ponce)—10-w.

- Sabana Grande & San German—Ch. 8, Western Bcstg. Corp. of Puerto Rico, see Guanica (WOLE-TV Ch. 12 Aguadilla-Mayaguez).

- Sabana Grande—See also Maricao.

- †San German—W60AA, Western Bcstg. Corp. of P.R., see Guanica (WOLE-TV Ch. 12 Aguadilla)—100-w.

- San German—See Sabana Grande.

- San German—See also Maricao.

- †San Sebastian—W38AB, Ponce Television Corp., see Caguas (WLUZ-TV Ch. 7 Ponce)—1000-w.

- †Utua—W08AS, Dept. of Education of P.R., Zequeira Bldg., Stop 35, Hato Rey (WIPR-TV Ch. 6 San Juan).

- †Utua—W70AW, Telemundo Inc., see Fajardo (WKAQ-TV Ch. 2 San Juan)—100-w.

- †Utua—W43AA, WAPA-TV Bcstg. Corp., see Adjuntas (WAPA-TV Ch. 4 San Juan)—100-w.

- †Yauco—W42AA, Telemundo Inc., see Fajardo (WKAQ-TV Ch. 2 San Juan)—100-w.

### VIRGIN ISLANDS

- †Charlotte Amalie—W05AS, Antilles Bcstg. Corp., Sunny Isle Shopping Center, St. Croix (WSVI Ch. 8 Christiansted)—10-w.

- \*Christiansted (various small & rural areas)—W21AA, Virgin Islands Public TV System, Box 7077, Charlotte Amalie (WTJX-TV Ch. 12 Charlotte Amalie)—10-w.

- \*Coral Bay—K03FE, Virgin Islands Public TV System, see Christiansted (WTJX-TV Ch. 12 Charlotte Amalie)—10-w. Requests CP to switch to Ch. 21.

- \*Fredericksted (surrounding area), St. Croix—K13PY, Virgin Islands Public TV System, see Christiansted (WTJX-TV Ch. 12 Charlotte Amalie)—100-w. Granted modification of CP to switch from Ch. 13 to Ch. 15 & increase power to 100-w.

# TRANSLATORS OWNED AND OPERATED BY TELEVISION STATIONS

October 1983

All stations are licensed unless preceded by an asterisk (\*) which indicates CP status. These stations are included in the complete listing of Translator Stations which precedes this section.

## ALABAMA

**WBMG Birmingham:** W78AI Cahaba Hts., Mountain Brook & Vestavia Hills.

**WIIQ Demopolis:** \*W58JC Jackson.

**WDHN Dothan:** W55AR Andalusia.

**WTVY Dothan:** \*W56AW Fort Walton Beach, Fla.

**WFIQ Florence:** W74AL Guin; W70AN Hampton; W72AH Winfield.

## ALASKA

**KAKM Anchorage:** K67AY Bird Point interfacing with Girdwood; K39AA Clam Gulch & Homesites; K05FW Girdwood; K45AB Kaslof; K12LA Kenai & Soldotna; K48AC North Kenai; K07PG Seward; K05FU; \*K49AU Sutton.

**KTUU-TV Anchorage:** \*K10KD Atlantic Richfield Co. Base Camp & Prudhoe Way; \*K07OE Camp Lonely; K04DS Cooper's Landing & Upper Kenai River area; K09GC Kaslof, Kenai, Soldotna & Sterling; K09JE Palmer; K13KR Quartz Creek; K09GZ Sutton; K09OO Talkeetna.

**KIMO Anchorage:** K05EZ Kaslof, Kenai, Soldotna & Sterling.

**KTVA Anchorage:** K10JU Atlantic Richfield Co. Base Camp & Prudhoe Bay; K08IZ BP Alaska Camp & Prudhoe Bay; K07NX Camp Lonely; K04CP Sutton; K04DO Talkeetna; K13GQ Wildwood.

**KYUK-TV Bethel:** K10KV Alukanuk; K03EA Alukanuk & Mountain Village; K13MX Anlak, Kalskag & Russian Mission; K10JN Cape Newenham & Kongiganak; K12KE Chevak & Hooper Bay; K03EH Crooked Creek; K07LR Eek & Tuntutuliak; K10JM Georgetown & Stony River; K11MX Goodnews Bay; K02JA Kongiganak; K07PC Kotlik; \*K13NS Kwigillingok & Mekoryuk; \*K02HV Kwigillingok, Mekoryuk & Newtok; K02JC Kwiguk; K09MB Marshall & Pilot Village; K11MG Pitkas & St. Mary's; K07NQ Platinum; K11OG Quinhagak; K08ID Tuluksak; K02JB Tununak; K07PT White Bear.

**KTU-TV Fairbanks:** K04FO Copper Center; K09IZ Copper Center & Kenny Lake; K12KU Delta Junction; K13JW Gakona; K04FQ Glenallen & Richardson Hwy.; K13MZ Healy, Suntrana & Usibelli; K13KS Nenana; K13KI Paxson & Paxson Lake; K07IN Tolsona. Also owns translators in following pipeline camps: K07MB Atigun; K07MC Chandalar; K55AS Delta; K07MD Dietrich; K07MF 5 Mile; K07NM Fort Liscum Valdez; K07LZ Franklin Bluff; K07MA Galbraith; K07MI Glenallen; K07NA Happy Valley; K07MZ Isabell; K07MH Livingood; K07LY Old Man; K12KG Pump Station No. 1; K12JU Pump Station No. 3; K12JV Pump Station No. 10; K12KD Pump Station No. 12; K07ME Prospect; K07LX Sheep Creek; K07NF Slope; \*K07OD Sourdough; K07LW Tonsina; K07MG Toolik.

**KTVF Fairbanks:** K07NJ Clearwater, Delta Junction & Ft. Greeley; K04CO Healy, Suntrana & Usibelli; K07EU Nenana; K03ED Tanacross & Tok. Also owns translators in following pipeline camps: K07MR Atigun; K07MS Chandalar; K55AT Delta; K07MT Dietrich; K07MV 5 Mile; K07NK Fort Liscum Valdez; K07MP Franklin Bluff; K07MQ Galbraith; K07MY Glenallen; K07NA Happy Valley; K07MZ Isabell; K07MX Livingood; K07MO Old Man; K12KF Pump Station No. 1; K12JW Pump Station No. 3; K12JX Pump Station No. 10; K12KC Pump Station No. 12; K07MU Prospect; K07MN Sheep Creek; K07MM Tonsina; K07MW Toolik.

**KUAC-TV Fairbanks:** K05FI Delta Junction; K07ND Healy; K04HL Nenana.

**KJUD Juneau:** K11OX Airport Area, Auke Bay, Gastineau Channel & Mendenhall Glacier area; K13OC Douglas/Juneau.

## ARIZONA

**KAET Phoenix:** K55DB Prescott & Chino Valley.

**KTSP-TV Phoenix:** K36AE Clarkdale & Verde Valley; \*K68BW East Flagstaff & Leupp; K13JI Flagstaff; K09JZ Winslow.

**KPAZ-TV Phoenix:** \*K57BD Bisbee, Green Valley, Patagonia, Sierra Vista, Sonoita & Tucson; K58AV Clarksdale, Cottonwood & Jerome; K62BA Flagstaff.

**KTVK Phoenix:** K38AI Cottonwood, Clarksdale & Cornville; \*K55CU Flagstaff.

**KGUN-TV Tucson:** K02BW & K77BX Casas Adobes.

**KOLD-TV Tucson:** K07DA Casas Adobes.

**KUAT-TV Tucson:** K71BQ Tucson.

**KVOA-TV Tucson:** K74DC Casas Adobes.

**KZAZ Tucson:** \*K27AD Tucson, San Manuel & Redington.

## ARKANSAS

**KAIT-TV Jonesboro:** K11JW Blytheville.

**KETS Little Rock:** K13MV Eudora.

**KTHV Little Rock:** K13HP Euclid Heights & Hot Springs.

## CALIFORNIA

**KHSL-TV Chico:** K76BG Chester, Greenville & Westwood; K11JU Quincy; K06GZ Whitmore.

**KIEM-TV Eureka:** K08HE Garberville & Redway; K11IQ Orleans; K08FB Rio Dell; K08GR Willow Creek.

**KVIQ-TV Eureka:** K10HX Garberville; K10FS Rio Dell & Scotia.

**KTBN-TV Fontana:** K64AT Adelanto, Apple Valley, Phelan, Silver Lakes & Victorville; K65CA Arvin & Lamont; \*K55CN Bakersfield; K60BB Desert Hot Springs; K62AN Lancaster, Palmdale & Quartz Hill; \*K66BM Palm Springs; K55CC Thousand Oaks; K57BT Denver, Colo.

**KFSN-TV Fresno:** K71BC Lemoncove & Woodlake.

**KFTV Hanford-Fresno:** \*K39AB Bakersfield.

**KMEX-TV Los Angeles:** K41AI Denver, Colo.

**KMST Monterey-Salinas:** K59AY Hollister; K57AV Santa Cruz.

**KESQ-TV Palm Springs:** K82BQ Hemet, Joshua Tree, San Jacinto, Twenty-nine Palms & Yucca Valley.

**KRCR-TV Redding:** K72AD Alturas; K02FB Bieber, Little Valley & Lookout; K05DQ Burney, Fall River Mills & McArthur; K08FZ Colusa, Maxwell & Williams; K10HP Eagle Lake & Spaulding areas; K02FF Lakehead; K05DZ North Arm of Indian Valley & Quincy; K05DY O'Brien; K08FO Oroville; K05EM Paradise; K12JG Weed; K13LO Yreka.

**KSBW-TV Salinas-Monterey:** K13GS Carmel Valley Village.

**KSCI San Bernardino:** K48AL Poway & surrounding areas.

**KCST-TV San Diego:** K62AK La Jolla.

**KPBS-TV San Diego:** K67AM La Jolla; K59AL University of California & University City, Torrey Pines-Unincorporated area.

**KICU-TV San Jose:** K29AB Salinas.

**KNTV San Jose:** K56BR Palo Alto, Mountain View, Los Altos, Sunnyvale, Saratoga, Los Gatos & San Jose.

**KTEH San Jose:** K25AC Capitola, Watsonville, Santa Cruz, Salinas & Monterey; K65AW Gilroy & San Martin; K82BC Morgan Hill.

**KSBY-TV San Luis Obispo:** K59CD Santa Barbara.



# O & O Translators

## CALIFORNIA

**KEYT** Santa Barbara: K57BC Morro Bay, Paso Robles & San Luis Obispo; \*K57BS Santa Barbara, Ventura & Oxnard.

**KCOY-TV** Santa Maria: K07II Morro Bay; K10FK San Luis Obispo; K10GR Solvang.

**KMPH** Visalia-Fresno: K55BZ Catheys Valley, Hornitos & Plana.

## COLORADO

**KBDI-TV** Broomfield: \*K12MR Boulder.

**KKTV** Colorado Springs: K10LI Canon City; K56BG Eight Mile Ridge & Royal Gorge.

**KRDO-TV** Colorado Springs: K03CO Alamosa; K81BI Buena Vista, Leadville, Mosca & Salida; K12ME Canon City; K74DM Eight Mile Ridge & Royal Gorge; K74DU Mt. Massive Trout Club & Vicinity.

**KREZ-TV** Durango: K06JF Cortez; K68AZ Durango & Hermosa; K66AT Mancos & rural areas; K66AV Nutria & Sunetha; K02IL Pagosa Springs.

**KJCT-TV** Grand Junction: K28AD Montrose.

**KREX-TV** Grand Junction: K02AF Carbondale; \*K03EQ Douglas Creek rural area; K07GD Glenwood Springs & rural area; K02HW Grand Valley; K70EM Little Cimarron Creek rural area; K07JF New Castle; K13AO New Castle, Rifle, Carbondale, Cattle Creek, Missouri Heights & Glenwood Springs; K02GG Rifle; K03DY Rullison; K08HT Upper Divide Creek.

**KREY-TV** Montrose: K09MR Gateway; K02GC Naturita, Norwood, Nucla & Paradox; K06GQ Naturita; K03FX Placerville; K03AY Ridgway.

**KTSC** Pueblo: \*K04KB Aguilar; K55CL Alamosa, La Jara, Manassa, Romeo & Antonito; K21AB Colorado Springs & Manitou Springs; K02KJ Del Norte; K03FR La Veta; K07PA Manitou Springs; K53AR Salida, Buena Vista, Center & Monte Vista; K02KI San Luis; K69CX Trinidad, Valdez & Hoehne; \*K56BL Walsenburg.

**KOAA-TV** Pueblo-Colorado Springs: K30AA Colorado Springs.

## CONNECTICUT

**WEDH** Hartford: W61AC Waterbury.

**WVIT** Hartford-New Britain: W79AI Torrington; W59AA West Haven.

## FLORIDA

**WCIX-TV** Miami: W61AA Ft. Lauderdale; W69AA Hollywood; W33AA Miami; W64AD North Ft. Lauderdale.

**WMBB** Panama City: \*W17AB Tallahassee.

**WTOG** St. Petersburg: W21AB Fort Pierce, Stuart & Vero Beach; W61AK Inverness; W29AB Ocala; W61AP Okeechobee; \*W27AE Sebring.

**WFSU-TV** Tallahassee: W22AB Panama City & adjacent communities.

## GEORGIA

**WCLP-TV** Chatsworth: W65AD Cedartown; W27AA Draketown; W51AB Flintstone, rural areas of Dade & Walker Counties; W50AB Hiwassee; W35AA Lafayette; W04BJ Young Harris.

**WJSP-TV** Columbus: W49AD Carrollton; W48AB Columbus.

**WCES-TV** Wrens: W52AA Carnesville; W60AE Elberton; W22AC Hartwell & Royston; W68AF Toccoa.

## HAWAII

**KHVO** Hilo: K74BA Naalehu & Pahala; K70BS Naalehu & volcano area.

**KGMB** Honolulu: K69BZ Lihue; K82AM Waimea.

**KHET** Honolulu: K63AZ Anahola; K67BA Hakalau; K68BE Hanalei & Princeville; K63AI Kaunakani; K62AQ Kilauea; K67AV Lihue; K63AA Waialua; K66AY Waipake.

**KHON-TV** Honolulu: K78AR Lihue.

**KITV** Honolulu: K74BC Lihue.

**KMEB-TV** Wailuku: \*K69CF Hawaiian Ocean View Estates; K04FE Hilo; \*K38AN Kaneohe & Kailua; K56BD Kilauea Military Camp; K63BB Naalehu & Pahala; K67BN Pahala; \*K63BP Waimea (Kamuela).

## IDAHO

**KAID** Boise: \*K11PB Cambridge & Midvale; K05GO Council; K69CK Crouch & Garden Valley; K13QF Glens Ferry; \*K02JQ Richfield.

**KBCI-TV** Boise: K09HN Cambridge & Midvale; K11GR Cascade; K11HA Council; K09HS Glens Ferry; K04EF Hailey, Ketchum & Sun Valley; K59AS Jerome; \*K55BE Jerome & Twin Falls; K13IA Lowman; K10FD McCall & New Meadows; K10GQ Huntington, Ore.; K11LS Jordan Valley, Ore.

**KTVB** Boise: K13SO Boise & Collister; K05DC Cambridge & Midvale; K13GO Cascade; K05DD Glens Ferry; K12EZ McCall & New Meadows; K13SL Huntington, Ore.

**KID-TV** Idaho Falls: K65AZ Albion, Burley & Rupert.

**KIFI-TV** Idaho Falls: K61AP Albion, Burley & Rupert; K13RV, K61CI Leadore; K12MA Rexburg, St. Anthony & Sugar City.

**KUID-TV** Moscow: K59BW Bonners Ferry; K09LK Coeur d'Alene; K26AD Coeur d'Alene & Post Falls; \*K13QG De Smet & Tensed; \*K08JO Fernwood & Santa; \*K13QD Harrison & Worley; \*K05GP Juliaetta; \*K67BX Kellogg; \*K05GQ Kooskia & Stites; \*K10LF Lapwai & Spalding; K64BR Lewiston; \*K57CM Priest Lake rural area; K10GA, \*K64BD Priest River & Sandpoint; K69CN Rose Lake & St. Maries.

**KISU-TV** Pocatello: K69DC Albion, Burley, Heyburn, Oakley, Paul & Rupert; K12LS Challis & Ellis rural area; K13QE Driggs, Teton & Victor; K69CL Georgetown; \*K13QH Irwin & Swan Valley; K59BY Lava Hot Springs; K62BD Malad; \*K06JV May rural area; K57BN Montpelier.

**KPVI** Pocatello: K63BX Burley & Rupert area.

**KMVT** Twin Falls: K09IR Albion, Elba, Idaho rural area & Malta; K04EN Glens Ferry; \*57CC Hagerman; K09AQ Ketchum; K13HG Ketchum, Suh Valley & Warm Springs.

## ILLINOIS

**WCIA** Champaign: W49AA Springfield.

**WCIU-TV** Chicago: \*W55AS Milwaukee, Wis.

**WAND** Decatur: W68AA Danville.

**WSIL-TV** Harrisburg: K10KM Cape Girardeau, Mo.

## IOWA

**KCRG-TV** Cedar Rapids: K82AL Dubuque.

**KGAN-TV** Cedar Rapids: K12EA Decorah; K74BD Dubuque; K74CU Iowa City; K13MN Washington.

**WOC-TV** Davenport: K79BL Iowa City.

**KIIN-TV** Iowa City: K38AB Ft. Madison; K44AB Keokuk & surrounding area; K54AF Keosauqua; K33AA Ottumwa & surrounding area.

**KYIN** Mason City: \*K14AF Decorah.

**KTVO** Ottumwa-Kirkville, Mo.: \*K55BD Princeton, Mo.; \*K60AU Spickardsville.

**KCAU-TV** Sioux City: K80BU Elgin, Elkhorn Valley, Neligh & Tilden; K74CL Inman & O'Neill; K74CE Norfolk, all Neb.

**KMEG** Sioux City: K79CE Norfolk, Neb.

**KSIN** Sioux City: K25AA Rock Rapids & surrounding area; K33AB Sibley & surrounding area.

**KTIV** Sioux City: K83BF Elgin, Elkhorn Valley Neligh & Tilden; K77BO Inman & O'Neill; K77BK Norfolk, all Neb.

**KWWL** Waterloo-Cedar Rapids: K80AW Dubuque.

## KANSAS

**KSNC** Great Bend: K18AA Salina.

**KWCH-TV** Hutchinson-Wichita: K70EK Arkansas City.

**WIBW-TV Topeka:** K07JL Lawrence; K08ED Marysville; \*W53AD Salina; K07GF Topeka.

**KAKE-TV Wichita:** K71BP Great Bend; K70FE Hays; K71BO Herington; K75CH Junction City; K70EN Manhattan; K75CB Russell; K34AA Salina.

**KENTUCKY**

**WCVN Covington:** W56AT Augusta.

**WKHA Hazard:** W09AX Cowan Creek, Eolia & Oven Fork; \*W63AP Ingram; \*W67AN Letcher; W66AH Mayking & Whitesburg.

**WTVQ-TV Lexington:** W58AF Frankfort.

**WKMA Madisonville:** W55AJ Hawesville.

**WKMR Morehead:** W10AR Louisa.

**WKON Owenton:** W64AH Boston & Butler; W56AM Falmouth.

**WPSD-TV Paducah:** W10AH Carbondale, Ill.

**WKSO Somerset:** W12AY Artemus, Barbourville, Boone Heights & Heidrick; W08BL Pinesville.

**LOUISIANA**

**KNOE-TV Monroe:** K18AB El Dorado, Ark.

**KTVE Monroe-El Dorado:** K02AW Monroe.

**WWL-TV New Orleans:** K70AU Gulfport, Miss.; W02AJ Long Beach & Pass Christian, Miss.

**MAINE**

**WCBB Augusta:** W03AM Bridgton, Harrison & North Bridgton.

**WLBZ-TV Bangor:** W57AQ Calais; W04AK Waterville.

**WAGM-TV Presque Isle:** W11AA Madawaska.

**WMEM-TV Presque Isle:** W04BH Allagash; W04AR Madawaska; W04AY St. Francis.

**MARYLAND**

**WAPB Annapolis:** W62AY Frederick.

**WWPB Hagerstown:** \*W36AB Oakland.

**MICHIGAN**

**WCML-TV Alpena:** \*W69AV Leeland & surrounding area.

**WLUC-TV Marquette:** W05AQ Calumet; W76AI Escanaba; W08BG Iron Mountain; W70AZ L'Anse.

**WGTU Traverse City:** W55AW Alpena.

**MINNESOTA**

**KBJR-TV Duluth-Superior:** K82AF Cass Lake; K61BH Deer River; K65BJ Grand Marais; K59BJ Grand Portage.

**KDAL-TV Duluth-Superior:** K70DH Aitkin; K74CM Brainerd; K78AK Cass Lake; K59BQ Deer River; K63BI Grand Marais; K57BH Grand Portage.

**WDIO-TV Duluth:** \*K66BI Aitken; \*K57BJ Brainerd; K61AF Grand Marais; K55BR Grand Portage; \*W69AT Hinkley & Pint City.

**WDSE-TV Duluth-Superior:** K63BK Deer River; K72CZ Grand Marais; K77BW Grand Portage.

**KSTP-TV St. Paul-Minneapolis:** K69DA Little Falls; K32AE Long Prairie; K20AD Worthington; \*W63AR Ladysmith; \*W57AS Spooner, Wis.

**KTTC Rochester:** K70DR Blue Earth; K79BK Fairmont; K74CZ Winona; W83AH La Crosse, Wis.

**MISSISSIPPI**

**WLOX-TV Biloxi:** W09AU Laurel.

**WMAH-TV Biloxi:** W45AA Columbia.

**WTOK-TV Meridian:** W06AO Laurel; \*W65AO Macon.

1984 Edition

**MALARKEY-TAYLOR ASSOCIATES**

Telecommunications Finance, Management and Engineering Consultants

1301 Pennsylvania Ave., NW Washington, DC 20004 (202) 737-2300

**MISSOURI**

**KRCG Jefferson City:** Dresden, Georgetown & Sedalia.

**KTVO Kirksville:** See Ottumwa, Iowa.

**KQTV St. Joseph:** \*K55DH Bethany; \*K57CP Grant City.

**MONTANA**

**KTVQ Billings:** K69CM Big Timber; K18AF Bozeman, Belgrade & Manhattan; K70ER Castle Rock & Lame Deer; \*K06KF Hardin, Crow Agency & rural area (north); K55AJ Heath & surrounding area; K13IX Lewistown; K10GF Miles City; K07HC Sheridan, Gillette & surrounding rural areas, Wyo.

**KULR-TV Billings:** K75CL Forsyth rural area; K74BL Lewis town; K06FE Miles City.

**KTVM Butte:** K09KH Ennis, McAllister, Watkins & rural area SE of Ennis; K10HZ Pony; K10HL Virginia City.

**KXLF-TV Butte:** K08GK East Helena, Ft. William Henry Harrison, Helena & Lake Helena.

**KFBB-TV Great Falls:** K09HZ Havre; K10FL Helena; K70EZ Lewistown.

**KRTV Great Falls:** K48AI Joplin.

**KECI-TV Missoula:** K11IJ E. Missoula & Upper Rattlesnake area; K10HC Mullan, Ida.

**NEBRASKA**

**KBGT-TV Albion:** K56AJ Bassett.

**KTNE-TV Alliance:** K06JC Chadron; \*K06KR Crawford & Fort Robinson State Park.

**KMNE-TV Bassett:** K10JW Verdigre.

**KGIN-TV Grand Island:** K25AG Bartley & Cambridge; K55AF Cozad; K27AJ Gothenburg; K57CZ Lincoln.

**KLNE-TV Lexington:** K13KB McCook.

**KOLN-TV Lincoln:** K70FF Neligh; K24AA Newport; K72DQ O'Neil, K69AL Valentine.

**KUON-TV Lincoln:** K23AA, K80CP Beatrice; K68AV Blair; K24AC Falls City; K33AC Pawnee City.

**KXNE-TV Norfolk:** K66AR Decatur; K65AT Neligh; K69BM Niobrara.

**KNOP-TV North Platte:** K10EZ Curtis.

**KPNE-TV North Platte:** K12HQ Benkelman; K12KI Culbertson; K13NU Stratton; K12KK Trenton; K69BN Wauneta.

**WOWT Omaha:** K16AO Norfolk.

**NEVADA**

**KLAS-TV Las Vegas:** K60AN Henderson.

**KLVX Las Vegas:** K02FM Goodsprings; K07JC Indian Springs; K02FN Mesquite (Virgin Valley); K02FJ Overton (Moapa Valley).

**KVBC Las Vegas:** K06KD Austin; K58BC Ely & McGill; \*K57BU Eureka.

**KAME-TV Reno:** \*K57CV Carson City.

**KCRL Reno:** K80BR Carson City; K13QV Fallon; K10GS Carson City & Washoe Valley; K11KA South Lake Tahoe, Cal.

**KOLO-TV Reno:** K12IX Austin; K06HK Crystal Bay; K58AO Crystal Bay & Zephyr Cove; K03DN Ely & McGill; K11JN Reno (shadow area).



# O & O Translators

## NEVADA

**KTVN Reno:** K12GW Carson City & Washoe Valley; K12HJ Crystal Bay; K60AS Crystal Bay, Nev. & Meeks Bay & Rubicon Bay, Cal.; K10JS Elko; K06HT Ely; K13PC Tuscarora; K08IO Wells; K07KH Winnemucca; K12IU Meyers & Stateline, Cal.

## NEW HAMPSHIRE

**WENH Durham:** W70BD Conway & N. Conway; W59AB Lincoln & N. Woodstock.

## NEW MEXICO

**KGGM-TV Albuquerque:** \*K65CG Alamogordo & Holloman AFB; K67BG Arrey & Derry; K57CF, \*K65BD Carrizozo, Oscura & Three Rivers; \*K11PC Cuba & La Jara; K57AW Deming; \*K03EV Gallup, Nachititi area north & Sheep Springs area south; K09EP Grants & Milan; K59BD Hornsby Ranch, Montoya & Newkirk.

**KNME-TV Albuquerque:** K53AQ El Paso Natural Gas Co. Compressor Station, Ariz.; \*K05GW Ganado, Ariz.; K61BO Bayfield & Ignacio, Colo.; K59BU Durango; K62AP Pagosa Springs; K68BI Sunetha, Colo.; \*K55DI Arroyo Seco; K55CE Capulin & Des Moines; K62BC Carrizozo; K69CH Chama; K63AX Eagle Nest & Moreno Valley; K61BA Ft. Wingate & Indian Village; K63BD Gallup; K65BQ Las Vegas; K69CG Mosquero & Roy; K58AZ Nolan & Wootan; K69CLSheridan; \*K69CJ Taos; \*K53BA Tres Piedras; \*K69BO Wagon Mound.

**KOAT-TV Albuquerque:** K73CG Alamogordo & Holloman AFB; K11LH Brazos, Chama, Parkview & Tierra Amarilla; K58AH Capitan & Ruidoso; K83BK Carrizozo; K74DO Forrest & McAllister; K08IJ Gallup; K11EV Grants & Milan; K74CY Horse Springs; \*K11OR Lordsburg; K57BR Montoya & Newkirk; K62AL Roswell; K06EH Silver City.

**KOB-TV Albuquerque:** K81BM Carrizozo; K06IZ Gallup; K06CU Grants & Milan; K69BB Horse Springs Store; K06ED Las Vegas; K55AL Mesita Del Gato Ranch area; K55CV Montoya & Newkirk; K09KC Santa Rosa Heights; K10KF Silver City; K09KJ Tierra Amarilla.

**KAVE-TV Carlsbad:** K55CB Hobbs.

**KIVA-TV Farmington:** K10IR Window Rock, Ariz. and Gallup, N.M.; K66BN Durango, Colo.; \*K56AI Naturita, Norwood & Nucla, Colo.

**KRWG-TV Las Cruces:** K67AX Alamogordo, Holloman AFB & Tularosa; K02KG Cliff & Gila; \*K65BS Garfield Hatch, Leasburg & Radium Springs; K07PY Hillsboro; K02KP Lordsburg; K12LL Silver City.

**KENW Portales:** K69CV Carlsbad; K65CB Forrest & McAllister; \*K63BR Tucumcarl.

**KBIM-TV Roswell:** K59AB Alamogordo & Holloman AFB; K55AC Capitan & Ruidoso; \*K65BT Clovis; \*K69CQ Dora.

## NEW YORK

**WNYT Albany:** W07AV Gloversville & Johnstown; W55AN Frankfort, Ilion, Mohawk & Utica; W63AA Kingston; W07AI Lanesborough, Lenox Pittsfield & W. Pittsfield, Mass.; W07AG Rutland & W. Rutland, Vt.

**WTEN Albany:** W04AE Herkimer; W07AN Middleburg & Schoharie; W04AL Bennington & N. Bennington, Vt.

**WSKG Binghamton:** W30AA Elmira.

**WENY-TV Elmira:** \*W06AR Hornell; \*W07BJ Ithaca.

**WABC-TV New York:** W66AA Bronx & Upper Manhattan.

**WCBS-TV New York:** W53AA Bronx, New York & Westchester County.

**WNBC-TV New York:** W57AB New York.

**WNET New York-Newark:** W75AM Bronx & Upper Manhattan.

**WNEW-TV New York:** W64AA Bronx & Upper Manhattan.

**WOR-TV New York:** W71AK Bronx & Upper Manhattan.

**WPIX New York:** W73AP Bronx & Upper Manhattan.

**WNJU-TV New York-Newark:** W62AA New York.

**WWHT New York-Newark:** W60AI New York.

**WXTV New York-Paterson:** \*W61AH Hartford, Conn.; W35AB Philadelphia, Pa.

**WCFE-TV Plattsburgh:** W67AX Gabriels, Lake Clear Junction & Saranac Lake; \*W60AO Port Henry & Crown; W67AW Ticonderoga; \*W67AY Westport; \*W67AR Willsboro.

**WMHT Schenectady:** W04BD Glens Falls; W04AJ Middleburg & Schoharie.

**WCNY-TV Syracuse:** W62AN Nedrow & Onondaga Indian Reservation; \*W68AC Syracuse University & South Syracuse area; W33AB Utica.

**WIXT Syracuse:** W07BA Nedrow, Onondaga City & Syracuse; W07BD Syracuse (DeWitt section).

**WUTR Utica:** \*W59AP Herkimer; W64AG Lowville; W66AE Ogdensburg; W63AE Oneonta; W50AA Watertown.

## NORTH CAROLINA

**WLOS-TV Asheville:** W05AE Addie, Sylva, Cullowhee & Dillsboro; W11AQ Andrews, Marble, Robbinsville & Topton; \*W06AQ Bat Cave, Chimney Rock, Gerton & Lake Lure; W12AQ Black Mountain & Swannanoa; W05AP Brasstown & Murphy; W08AN Bryson City, Ela, Alarka-Lanada (portions) & Almond-Stecoah (portions); W12AU Burnsville; W06AN Cashiers, High Hampton & Sapphire Valley; W05AF Cherokee; W05AC Columbus & Tryon, N.C. and Landrum, S.C.; W11AJ Franklin; W10AP Garden Creek, Marion, Providence & West Marion; W12AR Hazelwood & Waynesville; W10AT Highlands; W08BI Hot Springs; W06AP Maggie Valley & Soco Valley; W06AM Montreat; W06AL Oteen, Swannanoa & Warren Wilson College; W06AD Spruce Pine, all N.C.; W02AQ Greenville (portion) & contiguous area; W05AO Pickens; W11AP Spartanburg (portion), all S.C.

**WUNF-TV Asheville:** W05AU Bat Cave, Gerton, Chimney Rock & Lake Lure; \*W59AR Brevard, Cedar Mtn. & Sherwood Forest; W27AB Canton, Clyde, Hazelwood & Waynesville.

**WUND-TV Columbia:** \*W04BI Beaufort, Mansfield & Morehead City.

**WUNG-TV Concord:** W56AN Columbus, Saluda & Tryon.

**WPTF-TV Durham:** W22AA Raleigh.

**WNCT-TV Greenville:** W04AI Jacksonville.

**WUNK-TV Greenville:** \*W19AE Camp Lejeune, Jacksonville & New River-Gelger.

**WUNE-TV Linville:** W59AD Andrews, Murphy & Robbinsville; \*W67AV Bryson City, Ela, Lanada, Alarka, Almond & Stecoah; \*W67AQ Burnsville; W56AG Dillsboro, Franklin, Sylva & Webster; \*W62BA Hayesville, Brasstown & Shooting Creek; W62BB Highlands; W65AT Marlon; W59AK Spruce Pine.

**WRAL-TV Raleigh:** W02AK Roanoke Rapids.

## NORTH DAKOTA

**KFYR-TV Bismarck:** K07HN Dickinson.

**KFME Fargo:** K07NE Lisbon; K02FO Valley City.

**KTHI-TV Fargo:** K09JM Jamestown; K02GA Lisbon; K09MF Breckenridge, Minn. & Wahpeton, N.D.

**WDAY-TV Fargo:** K02DD Jamestown.

**KMOT Minot:** K07HU Garrison; K06EW Kenmare.

**KXMC-TV Minot:** K06IB Minot.

**KXJB-TV Valley City (Fargo):** K10IL Devils Lake; K07LF Ellendale; K07IW Jamestown; K10AI Oakes; K10IH Thief River Falls, Minn.

**KUMV-TV Williston:** K13PL Glendive, Mont.

## OHIO

**Ohio ETV Network Commission:** W17AA Celina (rebroadcasts WPTD Dayton); W64AK Conneaut & surrounding area; W67AL East Lake area; W58AG Georgetown (rebroadcasts WCET Cincinnati); W65AH Loudonville (rebroadcasts WOSU-TV Columbus); W47AB Mansfield; W63AH Maplewood area (rebroadcasts WPTD Kettering); W69AO Millersburg (rebroadcasts WOUC-TV Cambridge); W31AA Newark (rebroadcasts WOSU-TV Columbus).

**WBTI Cincinnati:** W66AQ Dayton.  
**WVIZ-TV Cleveland:** \*W55AH Chagrin Falls; \*W66AK Gates Mills.  
**WBGU-TV Lima-Bowling Green:** W27AC Bowling Green.  
**WHIZ-TV Zanesville:** W80AA Cambridge; W71AB Coshocton.

**OKLAHOMA**

**KTEN Ada:** K08GD Ardmore.  
**KXII-TV Ardmore:** K02EQ Paris, Tex.  
**KWET Cheyenne:** K19AA Altus; K56AY Beaver City; \*K55BV Boise City; K58AX Buffalo; \*K56BQ Frederick; K61AB Guy-mon.  
**KOET Eufaula:** K15AA Hugo; K63BA Idabel.  
**KETA Oklahoma City:** \*K30AE Alva; \*K28AC Ardmore; \*K46AI Durant; K36AB Lawton; \*K38AK Ponca City.  
**KJRH Tulsa:** K04DY Tahlequah; K04EJ Coffeyville, Kan.; K04DW Independence, Kan.  
**KOTV Tulsa:** K05CW Coffeyville, Kan., K10FH Independence, Kan.

**OREGON**

**KTVZ Bend:** K66BC Culver & Madras.  
**KOAC-TV Corvallis:** \*K55CT Cloverdale & Hebo; K68BA Cloverdale & Pacific City; K66BE Elkton; K68BF Eugene; K68BG Glide, Oakland, Sutherlin & Winchester; K66AS Newport, Seal Rock & South Beach; \*K66BF Roseburg; K68BH Scottsburg.  
**KEZI-TV Eugene:** K12HA Deer Creek, Garden Valley, Glengary area, Oak, N.-N.W.-S. & W. Roseburg & Winchester; K11GT Eugene (E. & S.E.), Fox Hollow & S. Willamette; K07JS North Bend; K07IA Oakland; K06IO Scottsburg; K07IL Winston.  
**KVAL-TV Eugene:** K03DV Crescent, Crescent Lake, Gilchrist & Odell Lakes; K04DR Eugene (southern section); K55DA Newport & Otter Rock; K02DB Scottsburg.  
**KOTI Klamath Falls:** K12KL Chiloquin; K62BE Keno, Merrill & Midland; K04ES Klamath Falls.  
**KTVR La Grande:** K09OD Adrian, Nyssa, Ontario & Vale; K61BF Enterprise; K61BT Milton-Freewater; K59BO Pendleton & Umatilla County (eastern); K59BN Wallowa.  
**KSYS Medford:** K02JF Butte Falls; K13PH Cave Junction; K12KX Grants Pass; \*K07RQ Jacksonville; K22AA Klamath Falls; K04KI Merrill & Malin; K02JG Prospect; K13PI Ruch/Applegate; K13PE Shady Cove; K02JJ Williams (greater Williams area).  
**KTVL Medford:** K07PU Altamont, Klamath Falls & Pelican City; K04EO Ashland, Phoenix & Talent; K02DV Bridgeview, Cave Junction & O'Brien; K10HR Brookings; K04JQ Butte Falls; K60BJ Carpenterville; K04JZ Gold Hill; K02DP Grants Pass & Merlin; K02IC Jacksonville; K60BH Midland, Merrill & Keno; K03BZ Rogue River; K04JP Williams; K60AR Alturas & Likely; K06GP Yreka, Cal.  
**KOBI Medford:** K04ER Applegate Valley; K07JT Brookings; K07KT Canyonville; Riddle & Tri City; K04DK Cave Junction, Deer Creek area & Selma; K04EY Chinook Park & Grants Pass; K03EI Eagle Point, Seven Oaks, Tolo & White City; K13JQ Empire & North Bend; K02FT Gold Hill; K13JR Jacksonville & Old Military Rd.; K13KO Prospect; K07HS Williams; K04HE Montague & Yreka, Cal.

**KGW-TV Portland:** K70EH Corvallis.

**KOAP-TV Portland:** K65CH Arlington; K59BX Astoria, Ore. & Grays River & Lebam, Wash.; \*K17AA Coos Bay, Coquille & North Bend; K66AH Dufur & The Dalles, Ore. & Goldendale, Wash.; K63BS Heppner, Echo, Lexington & Long Creek; K68AJ Hood River, Ore. & Bingen & White Salmon, Wash.; \*K61BU Port Orford; K62BF Seaside & Cannon Beach.

**KPIC Roseburg:** K07PP Camas Valley; K11GH Canyonville, Riddle & Tri City; K07KP Glide; K13HM Myrtle Creek; K12IA Oakland & Union Gap; K02DS Roseburg.

**SATELLITE WEEK**

It covers everything between Heaven & Earth!

Call 202-872-9200 for information

**PENNSYLVANIA**

**WOPC Altoona:** \*W59AI & \*W63AJ Altoona (rebroadcast WPTT-TV & WPCB-TV respectively); \*W57AH Altoona (Fairview-Wehnwood section); \*W68AG Altoona (Pleasant Valley & west side of business district); \*W65AL Martinsburg.  
**WHP-TV Harrisburg:** W70BA Williamsport.  
**WHTM-TV Harrisburg:** W72AM Duboistown, Montoursville & S. Williamsport; W62AU York.  
**WITF-TV Harrisburg:** W73AH Chambersburg; W51AC Reading.  
**WFAT-TV Johnstown:** \*W47AA Altoona.  
**WGAL-TV Lancaster:** W80AJ Williamsport.  
**WBRE Scranton-Wilkes-Barre:** W79AC Clarks Summit, Dalton, Scranton (parts) & Waverly; W79AL Dallas, Hillside, Shavertown & Trucksville; W72AI Minersville, Port Carbon & Pottsville; W73AA Palmerton, Statedale & Slatington; W64AL Stroudsburg; W76AK Williamsport.  
**WDAU-TV Scranton-Wilkes-Barre:** \*W63AI Bear Creek; W66AI Minersville, Port Carbon & Pottsville; W65AG Mountaintop area; W56AO Mount Pocono area; W79AB Palmerton, Statedale & Slatington; W60AH Stroudsburg; K55AG Williamsport.  
**WNEP-TV Scranton-Wilkes-Barre:** W32AD Clarks Summit, Dalton & Waverly; W82AI Minersville, Port Carbon & Pottsville; W83AA Palmerton, Statedale & Slatington; W66AL Stroudsburg; W78AL Williamsport.  
**WVIA-TV Scranton-Wilkes-Barre:** W65AA Canton & Troy areas; W76AH Clarks Summit, Dalton, Scranton (parts) & Waverly; W72AT East Towanda, Towanda & Wysox; W62AO Hawley & Paupack; W80AM Honesdale; W77AI Laceyville & Wyalusing; W56AQ Lake Ariel, South Canaan & Waymart; W63AB Mansfield & Neighboring; W66AB Mehoopany, Meshoppen & Tunkhannock; \*W59AE Pine Grove; W64AE Susquehanna & Wayne Counties; W82AK Williamsport.

**RHODE ISLAND**

**WSBE-TV Providence:** W62AB Westerly.

**SOUTH CAROLINA**

**WAXA Anderson:** \*W66AQ Greenville.  
**WLTX Columbia:** W05AV Great Falls; \*W08BT Newberry; W08BU Orangeburg; W08BS Sumter.  
**WRLK-TV Columbia:** W55AA Rock Hill.  
**WYFF-TV Greenville:** W05AR Alarka, Bryson City & Ela, N.C.; W08BH Andrews & Robbinsville, N.C.; W10AL Big Cove & Cherokee, N.C.; W09AS Burnsville, N.C.; W11AU Canton, Clyde & Lake Junaluska, N.C.; W06AJ Clarks Chapel & Franklin, N.C.; W11AH Columbus & Tryon, N.C.; W02AF Cullowhee, Dillsboro & Sylva, N.C.; W06AK Drexel, Morganton & Valdese, N.C.; W03AK Ela & Whittier, N.C.; W06AI Marion, N.C.; W10AK Spruce Pine, N.C.; W06AE Clayton & Mountain City, Ga.  
**WSPA-TV Spartanburg:** W10AJ Greenville (north); W11AN Alarka-Almond-Lauda, Bryson City, Greens Creek-Savannah-Gay & Whittier-Birdtown, N.C.; W09AY & W62AC Asheville, N.C.; W08BP Beaver Dam Creek Valley, Elk Mountain & Woodfin, N.C.; W10AD Black Mountain, Montreat, Ridgecrest & Swannanoa, N.C.; W02AG Brevard, N.C.; W02AT Burnsville, N.C.; W08AO Canton, Lake Junaluska & Maggie Valley, N.C.; W08AT Cherokee, Shoal Valley & Soco Valley, N.C.; W09AF Cullowhee, Dillsboro, Love Field, Sylva & Webster, N.C.; W09AG Franklin, N.C.; W08BJ Marion & Old Fort, N.C.; W08AX Marshall, N.C.; W02AH Mars Hill, N.C.; W08BF Micaville & Spruce Pine, N.C.; W09AD Waynesville, N.C.; W09AR Weaverville, N.C.; W09AE Clayton & Mountain City, Ga.

# O & O Translators

## SOUTH DAKOTA

- KDSD-TV Aberdeen:** K76DB Sisseton.  
**KESD-TV Brookings:** K07JD Aberdeen; K76CZ Aberdeen rural area; K71CJ Garden City.  
**KPSD-TV Eagle Butte:** K04GW Spearfish.  
**KHSD-TV Lead:** K13HY Deadwood.  
**KTSD-TV Pierre:** K07KA Midland; K03DK Mobridge; K61AS Pickstown.  
**KBHE-TV Rapid City:** K72DY Belle Fourche, K64AL Edgemont; K09MK Martin; K04GV Philip; K06HG Pine Ridge; K58AI Porcupine & Sweet; K55AV Pringle; K13PN Wasta.  
**KPLO-TV Reliance:** \*K69DJ Philip & Kadoka.  
**KELO-TV Sioux Falls:** K57BK Lake Andes.  
**KSFY-TV Sioux Falls:** K07QL Mitchell.  
**KUSD-TV Vermillion:** \*K55BG Wagner.

## TENNESSEE

- WDEF-TV Chattanooga:** W07AR Andrews, Marble & Murphy, N.C.; W07AE Lookout Mountain, Tenn. & Fairyland, Ga.  
**WRCB-TV Chattanooga:** W04AO Murphy, N.C.  
**WINT-TV Crossville:** W28AA Cookeville.  
**WJHL-TV Johnson City:** W07BC Big Stone Gap, East Stone Gap, Little Big Stone Gap & Little Italy Bottom, Va.; W13AR Marlon, Va.  
**WKPT-TV Kingsport:** W39AB Greeneville; W70AX Kingsport, Tenn.; W07BK Gate City & Weber City; W04BL Pennington Gap, all Va.  
**WATE-TV Knoxville:** W08BK Gatlinburg.  
**WBIR-TV Knoxville:** W07AM Coalfield, Fork Mtn., Petros & Wartburg; W07AO Crossville; W04BC Gatlinburg; W08BE LaFollette; W04AU Lake City, all Tenn; W04AC Annville, Gray Hawk, McKee & Tyner; W04AD Corbin & Woodbine; W08AZ Cumberland, Lynch & Totz; W07AD Manchester; W04AH Middlesboro, all Ky.; W05AT Andrews; W04BA Robbinsville, Stecoah, Tuskegee & Yellow Creek, all N.C.  
**WTVK Knoxville:** W12AV Gatlinburg.

## TEXAS

- KFDA-TV Amarillo:** \*K63CA Bovina & rural area; \*K67CN Hereford & Friona; K06DF Pampa.  
**KVII-TV Amarillo:** K67CS Portales & Dona, N.M.; K06GF Clovis & Pleasant Hill, N.M. & Farwell, Tex.  
**KNCT Belton:** K34AB Waco.  
**KEDT Corpus Christi:** \*K25AE Victoria.  
**KVIA-TV El Paso:** K77CP Alamogordo & Holloman AFB, N.M.; K55BT Deming, N.M.; K55CB Hobbs, N.M. (rebroadcasts KAVE-TV).  
**KDBC-TV El Paso:** K71CH Alamogordo & Holloman AFB, N.M.; K02ES Fort Bayard & Santa Rita, N.M.; K61AV Las Cruces & Organ, N.M.  
**KTSM-TV El Paso:** K75CQ Alamogordo & Holloman AFB, N.M.  
**KMID-TV Midland:** K12FM Alpine & Fort Stockton.  
**KTPX Odessa:** K06EQ Midland.  
**KOSA-TV Odessa:** K10HH Big Springs.  
**KWEX-TV San Antonio:** K30AK Austin.  
**KTXS-TV Sweetwater:** K72DU Brownwood; K55AA San Angelo.  
**KCEN-TV Temple:** K76CL Bryan & College Station.

## UTAH

- KTVX Salt Lake City:** K69AA Aurora & Juab; K80CE Beaver County (rural), Hamilton Fort, Milford & Newcastle; K66AA Duchesne County (rural) & Spring Glen.

**KSL-TV Salt Lake City:** K73BF Beaver County (rural), Hamilton Fort & Newcastle; K13IY Brigham City; K13IF Nephi; K13HI Salt Lake North Bench.

**KSTU Salt Lake City:** K56AB Aurora & Juab County (rural); K59BS Hamilton Fort, Milford & Newcastle.

**KUED Salt Lake City:** K57AQ Alton & Kane County; K56AZ Antimony; K63BY Beaver County (rural) & Milford; K40AF Blanding & Monticello; K83BB Carbon County, Columbia, Duchesne County (rural) & Emery County; K07JV Circleville, Junction & Kingston; K80BQ Emery County (rural) & Orangeville; K70DU Ephraim, Fountain Green & Manti; K63BF Garden City & Lake Town; K07JW Garfield County rural area and Panguitch; K49AO Juab & Sanpete Counties (rural); K80BY Kanab & Mt. Carmel; K69BG Long Valley Junction; K83BD Marysvale; K72CG Monroe & Richfield; K72CF Myton; K60BU Orangeville & rural Emery County; K55BS Randolph & Woodruff; K42AJ Richfield, Monroe & rural Sevier County; K65AD Summit County; K40AH, K70DC Torrey; K55BO Tropic; K62BR, K83BC Virgin; \*K47AK, K75BP Washington & rural Washington County; K65AL Wayne County (rural).

**KUTV Salt Lake City:** K75BW Aurora & Juab County; K67AA Beaver County (rural), Hamilton Fort & Newcastle; K64AA Spring Glen.

## VERMONT

**WCAX-TV Burlington:** W62AT Bellows Falls; W69AD Bennington, Manchester, Manchester Center & Manchester Depot; \*W69AP Brattleboro; W69AR Rutland.

**WVNY Burlington:** W61AE Enosburg, Newport & Richford; W63AD Rutland; W55AI Lake Placid; W66AJ Lyon Mountain & Standish; W60AF Malone, all N.Y.

**WNNE-TV Hartford:** W65AM Lebanon, N.H. & White River Junction, Vt.; \*W58AH Rutland.

**WVTA Windsor:** W74AO Bennington, Dorset & Manchester; W76AJ Dover & Wilmington; W79AV North Bennington & Pownal.

## VIRGINIA

**WVIR-TV Charlottesville:** W67AF Staunton.

**WSET-TV Lynchburg:** W05AA Roanoke.

**WSBN-TV Norton:** W60AG Abingdon & Washington County.

**WCVE-TV Richmond:** W77AE Chase City, Mecklenburg County (rural) & South Hill; W74AU Cobbs Creek; W81AG Danville; W71AH Halifax & S. Boston; W79AX Heathsville; W70AP Lovingson; W73AS Oak Grove; W74AV Rockfish Valley; W76AE Rustburg.

**WCWV Richmond:** W76AG Albemarle County rural area & Charlottesville; W79AT Chase City, Mecklenburg County (rural) & South Hill; W76AN Cobbs Creek; W83AJ Danville; W73AJ Halifax & S. Boston; W81AL Heathsville; W75AI Lovingson; W75AP Oak Grove; W78AG Rustburg.

**WBRA-TV Roanoke:** W80AN Amherst; W69AK Bland; W74AP Galax; W67AB Garden City & Sugar Loaf areas; W67AE Patrick County & Stuart.

**WDBJ Roanoke:** W04AG Garden City, Hidden Valey, S. Salem & Sugar Loaf.

**WSLS-TV Roanoke:** W02AE Garden City, Hidden Valley, S. Salem & Sugar Loaf.

**WVPT Staunton:** W41AB Culpeper, Madison & Ruckersville; W42AC Front Royal, Strasburg & Winchester; W75AL Luray.

## WASHINGTON

**KWSU-TV Pullman:** K72DD Ephrata; K76CQ Pasco.

**KIRO-TV Seattle:** K54AO Bremerton; K53AZ Bunker, Centralia & Chehalis; K72CI Everett; K46AJ Olympia; K78BM Point Pulley & Puget Sound (surrounding west shoreline); K61CG Port Angeles; K79BE Puyallup; K02EO Seattle (Beach Drive area).

**KREM-TV Spokane:** K45AC East Wenatchee & Wenatchee.

**KXLY-TV Spokane:** K09FZ East Valley area, Minnehaha Park area & Spokane; K11NU East Valley, Pasadena Park & Spokane; K11NT Long Lake-Suncrest; K11GD N. Spokane; K09NN NW Pacific Hts. (Spokane); K10KI Spokane (NW section); K13HE Spokane (west sections); K14AA Walla Walla.

**KSTW Tacoma:** K02CU Seattle (western shore of Lake Washington).

**KTPS Tacoma:** K65BU Grays River & Lebam.

## WEST VIRGINIA

**WPBY-TV Huntington:** W57AG Parkersburg.

**WOWK-TV Huntington:** W11AM Charleston; W75AG Williams-town, W. Va. & Marietta, O.

**WNPB-TV Morgantown:** W48AA Grant County, Keyser & Mineral County (rural area); W60AB Hampshire & Morgan County rural area; W44AA Martinsburg; W69AC Romney; W41AA Wheeling.

## WISCONSIN

**WBAY-TV Green Bay:** W75AJ Fond du Lac; W78AJ Sheboygan.

**WLUK-TV Green Bay:** W72AJ Escanaba & W83AN Stephenson, Mich.

**WFNE Green Bay:** W55AO Washington Island Twp. & Upper Door County.

**WKBT La Crosse:** K12DZ Prairie du Chien, Wis. & McGregor, Ia.

**WHWC-TV Menomonie:** W55AP River Falls.

**WISN-TV Milwaukee:** W70AO Fond du Lac.

**WLEF-TV Park Falls:** \*W39AE Armstrong Creek.

**WHRM-TV Wausau:** \*W53AC Friendship.

**WSAW-TV Wausau:** \*W57AR Sayner & Vilas County.

## WYOMING

**KTWO-TV Casper:** K69DD Bondurant; K56BT Jackson; K04KD Lander, Riverton & Fort Washakie; K70FC Laramie; \*K11PJ Rawlins & Sinclair; K55BL Sheridan.

**KYCU-TV Cheyenne:** K08IQ Laramie.

**KTNW Lander:** K20AB Casper, Glenrock, Midwest & rural areas.

**KWWY Rock Springs:** K69BY Granger & Little America.

**KSGW-TV Sheridan:** K06LM Gillette; \*K09OM Greybull; \*K07PW Lovell.

## GUAM

**KGTF Agana:** K04JG Merizo.

## PUERTO RICO

**WOLE-TV Aguadilla-Mayaguez:** W60AA San German.

**WSTE-TV Fajardo:** \*W56BC Fajardo.

**WORA-TV Mayaguez:** W08BM Mayaguez.

**WLUZ-TV Ponce:** W58AA Caguas; W38AB San Sebastian.

**WSUR-TV Ponce:** W10AN Aguadilla; W82AM Maricao; \*W10AS Sabana Grande & San German.

**WAPA-TV San Juan:** W49AC Adjuntas; W56AA Orocovis; W43AA Utuado.

**WIPR-TV San Juan:** W08AS Utuado.

**WKAQ-TV San Juan:** W82AL Adjuntas; W32AA Aguada & Aguadilla; W09AT Fajardo; W83AO Jayuya; W72AO Maricao, Sabana Grande & San German; W22AB Mayaguez; W70AW Utuado; W42AA Yauco.

## VIRGIN ISLANDS

**WTJX-TV Charlotte Amalie:** \*W21AA Christiansted & various small & rural areas; \*K03FE Coral Bay.

**WSVI Christiansted:** W05AS Charlotte Amalie.

# Instructional Television (2,500 MHz)

Dagger (†) preceding a listing indicates an application; asterisk (\*) indicates a construction permit; all others are licensees.

As of October 1, 1983

## ALABAMA

**Birmingham**—KLC-77, Board of Education of Birmingham, 2015 7th Ave. N., Birmingham 35202. Channels E-1-4 at Wharton Lookout Tower (lat. 33° 33' 39", long. 86° 42' 12"); 10-w, 111-ft.

**Birmingham**—KZW-56, Board of Education of Birmingham, see above. Channels G-1-4 at Phillips H. S., 2316 N. 7th Ave., Birmingham (lat. 33° 31' 25", long. 86° 48' 20"); 1-w, 85-ft.

**Birmingham**—WBN-31, Board of Trustees U. of Alabama, 1919 7th Ave. S., Birmingham 35333. Channels B-1-2 at 621 S. 9th St., Birmingham (lat. 33° 30' 15", long. 86° 48' 10"); 10-w, 229-ft.

**Birmingham**—KIP-47, Jefferson County Board of Education, 1009 N. 21st St. 35203. Channels A-1-4 at 1009 N. 21st St., Birmingham (lat. 33° 31' 32", long. 86° 48' 03"); 10-w, 64-ft.

† **Birmingham**—New, Public Bcstg. Service, 475 L'Enfant Plaza West SW, Washington, D.C. 20024. Channels C-1-4 at Red Mtn., Birmingham (lat. 33° 29' 22", long. 86° 47' 58"); 10-w each, 300-ft.

**Brownsville**—KIP-49, Jefferson County Board of Education, see above. Channels C-1-4, SE of L & N Railroad, on Red Mtn., 2-mi. W of Oxmoor Rd., S of Powderly (lat. 33° 26' 28", long. 86° 53' 00"); 10-w, 593-ft.

**Gadsden**—KCI-53, Etowah County Board of Education, Etowah County Courthouse, Gadsden 35901. Channels A-1-2 at Etowah County Area Vocational School, 105 Burke Ave., Attalla (lat. 33° 59' 46", long. 86° 06' 17"); 10-w, 60-ft.

**Gadsden**—KCO-38, Etowah County Board of Education, see above. Channels E-1-2 at Hensley Mtn., near Gadsden (lat. 38° 58' 00", long. 86° 00' 12"); 10-w, 106-ft.

**Gadsden**—KQV-56, Etowah County Board of Education, see above. Channel A-1 at 4-mi. S of Boaz Aurora Fire Tower Site (lat. 34° 08' 47", long. 86° 11' 02"); 10-w, 90-ft.

† **Gadsden**—New, Gadsden City Board of Education, 501 S. 12th St., Gadsden 35901. Channel C-2 at 501 S. 12th St. (lat. 34° 01' 28", long. 86° 02' 01"); 10-w, 101-ft.

**Huntsville**—KHU-75, City Board of Education of Huntsville, Box 128, Huntsville 35804. Channels D-1-4 at site of WHIQ(TV) Huntsville.

† **Huntsville**—New, PBS. Channels B-1-4 at 706 Reed Dr., 5-mi. NE of Huntsville (lat. 34° 44' 16", long. 86° 32' 02"); 10-w each, 250-ft.

† **Montgomery**—New, PBS. Channels A-1-4 at Patterson Field, WAIQ(TV) tower, Montgomery (lat. 32° 22' 52", long. 86° 17' 30"); 10-w each, 300-ft.

## ALASKA

† **Fairbanks**—New, PBS. Channels A-1-4 at 4-mi. N of Fairbanks (lat. 64° 54' 42", long. 147° 46' 38"); 10-w each, 50-ft.

## ARIZONA

† **Phoenix**—New, Arizona Board of Regents for Arizona State U., c/o Robert H. Ellis, KAET, Tempe 85287. Channels F-1-4 at Shaw Butte, 9-mi. N of downtown Phoenix (lat. 33° 35' 38", long. 112° 05' 11"); 10-w each, 50-ft.

† **Phoenix**—New, Arizona Board of Regents for Arizona State U., see above. Channels B-1-4 at South Mountain Park, 9-mi. S of downtown Phoenix (lat. 33° 19' 54", long. 112° 03' 52"); 10-w each, 85-ft.

**Phoenix, Mesa & Tempe**—WHF-225, Arizona Board of Regents for Arizona State U., see above. Channels G-1-4 at KAET(TV), Arizona State U., Stauffer Communication Bldg., Tempe (lat. 33° 25' 10", long. 111° 56' 14"); 10-w each, 85-ft.

**Phoenix (metropolitan area)**—WHF-226, Arizona State Board of Regents, see above. Channels A-1-4 at South Mountain Park, 9-mi. S of downtown Phoenix (lat. 33° 20' 00", long. 112° 03' 46"); 10-w each.

**Phoenix, Scottsdale, Glendale, Peoria & Paradise Valley**—WHF-227, Arizona State Board of Regents, see above. Channels E-1-4 at Shaw Butte, 9-mi. N of downtown Phoenix (lat. 33° 35' 38", long. 112° 05' 11"); 10-w each, 50-ft.

† **Tempe**—New, Arizona State Board of Regents, see above. Channels D-1-4 at Stauffer Communication Bldg., Tempe (lat. 33° 25' 10", long. 111° 56' 14"); 10-w each, 85-ft.

† **Tucson**—New, PBS. Channels A-1-4 at Herring Hall, Bldg. 35, U. of Arizona, Tucson (lat. 32° 13' 50", long. 110° 57' 10"); 10-w each, 275-ft.

## ARKANSAS

† **Little Rock**—New, PBS. Channels A-1-4 at First National Bank, Broadway & Capitol Ave., Little Rock (lat. 34° 44' 43", long. 92° 16' 30"); 10-w each, 410-ft.

## CALIFORNIA

**Anaheim**—KUZ-56, Anaheim City School District, 412 E. Broadway 92805. Channels A-1-4 at 412 E. Broadway; 0.25-w.

\* **Bear Mtn., San Joaquin & Calaveras Counties**—WHR-474, San Joaquin Delta Community College. Channels F-1-4 at Bear Mtn. (lat. 38° 07' 07", long. 120° 43' 23"); 50-w each.

**Berkeley**—WAC-273, Regents of the U. of California, Dir. of Business Affairs Div., 485 University Hall, 2200 University Ave., Berkeley 94720. Channels A-1-2 at Grizzly Peak, Charles Lee Tilden Park, near Grizzly Peak Blvd., Berkeley (lat. 37° 52' 56", long. 122° 13' 57"); 10-w, 150-ft.

\* **Calaveras & Tuolumne Counties**—WHG-340, California State College, 801 W. Monte Vista Ave., Turlock 95380. Channel E-1 at Telegraph Hill, 2.5-mi. E of Columbia (lat. 38° 01' 52", long. 120° 21' 02"); 10-w, 20-ft.

\* **Carson & surrounding Los Angeles County**—WHG-267, California State U. & Colleges. Channel A-1 at 100 E. Victoria St., Carson (lat. 33° 51' 53", long. 118° 15' 18"); 10-w, 105-ft.

**Davis**—WSA-39, Regents of U. of California, see above. Channel G-1 at Hutchison Hall., U. of Cal. at Davis, Davis (lat. 38° 32' 25", long. 121° 44' 52"); 10-w, 84-ft.

**Dunsmuir**—WDD-654, California State U., Dunsmuir. Channel E-1 at 2-mi. N of Dunsmuir, Soda Ridge (lat. 41° 13' 24", long. 122° 14' 32"); 10-w, 100-ft.

**Fresno**—KVK-21, Fresno County Schools, 2314 Mariposa St., Fresno 93721. Channels G-1-2 at 2220 Tulare St.

**Fresno**—KYD-25, Fresno County Schools, see above. Channels B-1-2 at 733 "L" St., Fresno (lat. 36° 43' 55", long. 119° 47' 20"); 0.002-w.

\* **Fresno, Tulare & Kings Counties**—WHR-454, California State U., Fresno. Channel A-1 at 2-mi. W of Squaw Valley (lat. 36° 44' 45", long. 119° 16' 40"); 10-w, 47-ft.

\* **Fresno, Tulare & Kings Counties**—WHR-462, California State U. Channel E-1 at Speech Arts Bldg., California State U., Fresno (lat. 36° 48' 41", long. 119° 44' 43"); 10-w, 90-ft.

**Fullerton**—KVP-26, Anaheim City School District, 400 E. Hermosa Dr., Fullerton 92635. Channels F-1-4 at Acacia Transmitter Site (lat. 35° 53' 30.8", long. 117° 54' 04"); 9-w.



**Goleta**—WAQ-323, Regents of U. of California, see above. Channels A-1-2 (Reserve A-4) at Engineering Bldg., U. of California at Santa Barbara, Goleta (lat. 34° 24' 50", long. 119° 50' 24"); 10-w, 93-ft.

**Livermore (near)**—WBY-28, Regents of U. of California, see above. Channel B-4 at 10-mi. N of Livermore (lat. 37° 49' 17", long. 121° 46' 49"); 5-w, 75-ft.

**Long Beach**—KZH-31, Board of Education, Long Beach Unified School District, 201 E. 8th St., Long Beach 90813. Channels D-1-4 at W side of Junipero Ave., approx. 400-ft. N of 23rd St. (lat. 33° 48' 00", long. 118° 09' 45"); 10-w, 147-ft.

**Long Beach**—WFD-555, Board of Education, Long Beach Unified School District of Los Angeles County, 701 Locust Ave., Long Beach 90813. Channels G-1-4 at 878 Locust Ave., Long Beach (lat. 33° 46' 37", long. 118° 11' 23"); 0.1-w each, 26-ft.

† **Long Beach**—New, U. of Southern California, Los Angeles 90007. Channels A-1-4 at Signal, near Long Beach (lat. 33° 48' 00", long. 118° 09' 45"); 10-w, 100-ft.

**Los Altos**—KGG-38, Board of Trustees of Leland Stanford Junior U., Stanford Electronics Laboratories, Stanford 94305. Channels E-1-4 at Montebello Rd., 7.9-mi. SSE of Stanford (lat. 37° 19' 18", long. 122° 08' 47"); 10-w, 62-ft.

**Los Angeles**—KSW-92, Archdiocese of Los Angeles Education & Welfare Corp., 1531 W. 9th St., Los Angeles 90006. Channels D-1-4 at Encino Reservoir, Encino (lat. 34° 08' 52", long. 118° 31' 06"). Note: Requests CP to change transmitter location to 17750 Ventura Blvd., Encino (lat. 34° 24' 50", long. 119° 50' 24").

**Los Angeles**—KSW-93, Archdiocese of Los Angeles Education & Welfare Corp., see above. Channels at Mount Wilson, Los Angeles (lat. 34° 13' 27", long. 118° 03' 47"); 10-w.

**Los Angeles**—KWE-33, U. of Southern Cal., Los Angeles 90007. Channels B-1-4 at 3800 Mount Lee Dr. (lat. 34° 08' 04", long. 118° 19' 11"); 10-w each.

**Los Angeles**—KWE-34, U. of Southern California, see above. Channels F-1-4 at Seaver Science Center, Hoover & 37th St., Los Angeles (lat. 34° 01' 13", long. 118° 17' 17"); 0.1-w, 105-ft.

† **Mount Bullion, Mariposa & Merced Counties**—New, California State College, Sanislaus, 801 W. Monte Vista Ave., Turlock 95380. Channel F-1 at Mount Bullion (lat. 37° 32' 05", long. 120° 01' 46"); 10-w, 20-ft.

\* **Mount Diablo**—WGV-621, Roman Catholic Welfare Corp. of San Francisco, 443 Church St., San Francisco 94114. Channels C-1-4 at 7-mi. E of Walnut Creek, Mount Diablo (lat. 37° 52' 54", long. 121° 55' 05"); 10-w, 70-ft.

† **Mount Sanhedrin**—New, Mendocino County Superintendent of Schools, 589 Low Gap Rd., Ukiah 95482. Channels A-1-2-3-4, 15.8-mi. NE of Willits (lat. 39° 31' 00", long. 123° 05' 45"); 50-w, 15-ft.

† **Mount Soledad & San Diego County**—New, Diocese of San Diego Education & Welfare Corp. Channel B-1 at KGTV transmitter site, San Diego (lat. 32° 50' 20", long. 117° 14' 56"); 10-w, 154-ft.

\* **Mount Wilson & Los Angeles**—WHG-268, California State U. & Colleges. Channel E-1 at 6-mi. NE of Pasadena (lat. 34° 13' 27", long. 118° 03' 47"); 10-w, 44-ft.

† **Mount Whitney & San Diego County**—New, Diocese of San Diego Education & Welfare Corp., Alcalá Park, Box 80428, San Diego 92138. Channel A-1 at 2.5-mi. S of San Marcos (lat. 33° 06' 32", long. 117° 09' 16"); 10-w, 20-ft.

\* **New Almaden**—WHR-453, San Jose State U. for Channels A-1-4 at Peak Loma Prieta, 4.6-mi. SW of New Almaden (lat. 37° 06' 40", long. 121° 50' 29"); 10-w.

\* **Northridge**—WHG-227, California State U.-Northridge, 18111 Nordhoff St., Northridge 91330. Channel A-1-4 at 18111 Nordhoff St., Northridge (lat. 34° 14' 25", long. 118° 31' 43"); 1-w, 78-ft.

\* **Northridge**—WHG-229, California State U.-Northridge, see above. Channel F-1-4 at 4.9-mi. N of Chatsworth (34° 19' 45", long. 118° 36' 02"); 10-w, 32-ft.

† **Oakland & Alameda County**—New Peralta Community College District, 333 E. 8th St., Oakland 94606. Channels A-3-4 at 900 Fallon St., Oakland (lat. 37° 47' 45", long. 122° 15' 50"); 10-w each, 100-ft.

## EDM & ASSOCIATES, INC.

ENGINEERING CONSULTANTS

1110 Vermont Avenue, N.W. • Suite 1130 • Washington, D.C. 20005  
(202) 296-0354

EARLY D. MONROE, JR., P.E. PRESIDENT

CLYDE GURLEY, PARTNER

FCC 1ST CLASS PERSONNEL ON STAFF

\* **Orange**—WHG-395, Diocese of Orange Education & Welfare Corp. Channels B-1-2 at 2811 E. Villa Real Dr., Orange (lat. 33° 49' 48", long. 117° 49' 28"); 10-w each, 17-ft.

† **Orange**—New, Diocese of Orange Education & Welfare Corp., see above. Channels G-1-2 at Santiago Peak, Orange & Riverside County border, 10-mi. S of Corona (lat. 33° 42' 39", long. 117° 31' 56"); 10-w each, 16-ft.

**Pasadena**—KQI-29, Pasadena Unified School District of Los Angeles County, 351 S. Hudson Ave., Pasadena 91101. Channels C-1-4 at 351 S. Hudson Ave.; 10-w each, 164-ft. Note: Requests modification of license to switch to Channels C-1-4.

\* **Pine Hill**—WHG-372, California State U., Sacramento, 6000 J St., Sacramento 95819. Granted CP 6-22-82 for Channel A-2 at 6-mi. NW of Shingle Springs (lat. 38° 43' 10", long. 120° 59' 22"); 10-w, 60-ft.

**Point Mugu**—WAQ-324, Regents of U. of California, see above. Channels E-1-2 (Reserve E-4) at 3.3-mi. E of Naval Air Station Point Mugu, Laguna Peak (lat. 34° 06' 30", long. 119° 03' 50"); 10-w, 20-ft.

\* **Quincy**—WGR-860, California State U.-Chico, W. 1st & Normal Sts., Chico 95929. Channel D-1 at 7.9-mi. NE of Quincy (lat. 40° 02' 45", long. 120° 53' 04"); 10-w, 40-ft.

\* **Ramona & San Diego County (north)**—WHG-344, Board of Trustees, California State U. for San Diego State U. Channels C-1-2 at Mount Woodson, near Ramona (lat. 33° 00' 33", long. 116° 58' 13"); 10-w each, 45-ft.

**Redding**—WBS-390, California State U., W. 1st & Normal St., Chico 95929. Channel A-1 at 13-mi. W of Redding (lat. 40° 36' 09", long. 122° 39' 01"); 10-w, 40-ft.

**Reedley**—KZM-21, Fresno County Schools, 2314 Mariposa St., Fresno 93721. Channels C-1-2 at Reedley High School, 740 W. North Ave., Reedley (lat. 36° 36' 12", long. 119° 27' 21"); 9-w, 262-ft.

† **Sacramento**—New, PBS. Channels E-1-4 at KVIE(TV) transmitter site, Sacramento (lat. 38° 36' 35", long. 121° 33' 15"); 10-w each, 150-ft.

\* **Sacramento**—WHG-370, California State U., Sacramento, see Pine Hill Channels A-3-4 at 6000 J St., Sacramento (lat. 38° 33' 35", long. 121° 25' 22"); 10-w each, 133-ft.

† **Sacramento**—New, Instructional Telecommunications Foundation Inc., Box 6060, Boulder, Colo. 80306. Channels C-2-3-4 at 606 Delano St., Elverta (38° 42' 26", long. 121° 28' 33"); 10-w, 407-ft.

**Sacramento**—WSA-40, Regents of U. of California, see above. Channel B-1 at 2315 Stockton Blvd., Sacramento (lat. 38° 33' 18", long. 121° 27' 18"); 10-w, 151-ft.

† **Sacramento**—New, Sacramento Educational-Industry Telecommunications Assn., 1025 19th St., Sacramento 95814. Channels B-1-4 at 150-ft. N of Elk Grove Blvd., 2500-ft. E of Waterman Rd., Sacramento (lat. 38° 24' 35", long. 121° 20' 52"); 10-w each, 125-ft.

\* **San Bernardino & Riverside metropolitan area**—WHG-356, Diocese of San Bernardino Education & Welfare Corp. Channels D-1-2 at St. Francis Xavier Cabrini Catholic Church, 23079 Crest Forest Dr., Crestline (lat. 34° 18' 08", long. 117° 17' 05.5"); 10-w each, 25-ft.

**San Diego**—WBM-725, Board of Trustees, California State Universities & Colleges for San Diego State University, 5402 College Ave., San Diego 92182. Channels A-1-3 at 5300 Campanile Dr., San Diego State U. (lat. 32° 46' 35", long. 117° 04' 17"); 0.1-w, 75-ft.



## Instructional Television

**San Diego**—WBM-726, Board of Trustees, California State Universities & Colleges for San Diego State U., see above. Channels E-1-3 at San Miguel Mtn., 13-mi. E of San Diego (lat. 32° 41' 48", long. 116° 56' 10"); 10-w, 75-ft.

**San Diego**—WBS-375, Superintendent of Schools, Department of Education, San Diego County, 6401 Linda Vista Rd., San Diego 92111. Channel C-1 at KGTV Transmitter Bldg., Mount Soledad, San Diego (lat. 32° 50' 20.5", long. 117° 14' 56.5"); 10-w, 80-ft. Note: Requests CP for switch from Channel C-1 to D-1 & add D-2.

**San Diego**—WBS-376, Superintendent of Schools, San Diego County, see above. Channel G-1 at 6401 Linda Vista Rd., San Diego (lat. 32° 46' 11", long. 117° 10' 44"); 0.1-w, 30-ft.

**San Diego**—WDD-752, Superintendent of Schools, San Diego County, see above. Channels C-1-4 at San Miguel Mtn., 13-mi. SE of San Diego (lat. 32° 41' 48", long. 116° 56' 10"); 10-w, 85-ft.

**San Diego**—WDD-753, Superintendent of Schools, San Diego County, see above. Channels A-1-4 at 6401 Linda Vista Rd., San Diego (lat. 32° 46' 11", long. 117° 10' 44"); 0.1-w, 30-ft.

\* **San Diego & San Diego County (north)**—WHG-343, Board of Trustees, California State U. for San Diego State U. Channels B-1-2 at San Diego State U., 5300 Campanile Dr., San Diego (lat. 32° 46' 35", long. 117° 04' 17"); 10-w each, 56-ft.

**San Francisco**—KTB-97, Regents of U. of Cal., see above. Channel F-4 at Moffitt Hospital, San Francisco.

**San Francisco**—KHU-89, Regents of U. of Cal., see above. Channel F-2 at 22nd St. & Potrero Ave., San Francisco (lat. 37° 45' 35.5", long. 122° 24' 01").

**San Francisco**—KZB-22, Roman Catholic Welfare Corp. of San Francisco, 441 Church St. 94114. Channels G-1-4 at St. Patrick's Seminary, Middlefield Rd., Menlo Park; 6.4-w.

**San Francisco**—KZB-23, Roman Catholic Welfare Corp. of San Francisco, see above. Channels B-1-4 at San Bruno Mtn., 2-mi. S of San Francisco.

**San Francisco**—KZB-24, Roman Catholic Welfare Corp. of San Francisco, see above. Channels D-1-4 at Mount Tamalpais.

**San Francisco**—KZB-25, Roman Catholic Welfare Corp. of San Francisco, see above. Channels D-1-4 at Monument Peak.

**Sanger**—KZM-20, Fresno County Schools, see above. Channels C-1-2 at 210 S. Academy, Sanger (lat. 37° 00' 46", long. 119° 27' 02"); 0.25-w, 45-ft.

**San Marcos**—WCX-487, Superintendent of Schools, San Diego County, see above. Channel G-1 at Mount Whitney-site of Times Mirror Cable TV headend, San Marcos (lat. 33° 06' 32", long. 117° 09' 16"); 10-w, 30-ft.

\* **San Marcos & San Diego County (north)**—WHG-345, Board of Trustees, California State U. for San Diego State U. Channels G-2-3 at Mount Whitney, Washington Dr., San Marcos (lat. 33° 06' 39", long. 117° 09' 10"); 10-w each, 29-ft.

† **San Miguel Mtn.-San Diego County**—New, Diocese of San Diego Education & Welfare Corp. Channel G-1 at 13-mi. SE of San Diego (lat. 32° 41' 48", long. 116° 56' 10"); 10-w, 60-ft.

**Santa Ana**—WSJ-69, Santa Ana Unified School District, 1405 French St., Santa Ana 92701. Channels A-1-4 at 1405 French St., Santa Ana (lat. 33° 45' 25", long. 117° 51' 43"); 0.1-w, 32-ft.

**Santa Ana**—WSJ-70, Santa Ana Unified School District, see above. Channels C-1-4 at Flower St. & Civic Center Dr. W., Santa Ana (lat. 33° 45' 03", long. 117° 52' 05"); 10-w, 216-ft.

\* **Santa Clara County**—WHG-338, Santa Clara County Board of Education. Channels B-3-4 at approx. 4.4-mi. NE of Milpitas (lat. 37° 29' 07", long. 121° 51' 57"); 10-w each, 80-ft.

\* **Santa Paula**—WHG-228, California State U.-Northridge, see above. Channel C-4 on South Mtn., 3-mi. SE of Santa Paula (lat. 34° 19' 52", long. 119° 01' 17"); 10-w.

\* **Santiago Peak & surrounding Orange County**—WHG-396, Diocese of Orange Education & Welfare Corp. Channels G-1-2 at Orange & Riverside County border, 10-mi. S of Corona (lat. 33° 42' 39", long. 107° 31' 56"); 10-w each, 20-ft.

**Torrance**—WAU-30, Board of Education, Torrance Unified School District, 2336 Plaza del Amo, Torrance 90501. Channels C-1-4 at Educational Materials Bldg., 2336 Plaza del Amo.

**Tranquillity**—KZM-22, Fresno County Schools, see above. Channels C-1-2 at Tranquillity Union High School, 6050 Juanchi St., Tranquillity (lat. 36° 38' 35", long. 120° 15' 06"); 9-w, 250-ft.

\* **Turlock**—WGV-750, California State College-Stanislaus, 800 Monte Vista Ave., Turlock 95380. Channels A-1 & A-3 at 800 Monte Vista Ave., Turlock (lat. 37° 30' 16", long. 120° 51' 04"); 10-w, 20-ft.

**Turlock**—WGV-751, California State College-Stanislaus, see above. Channels D-1 & D-3 at Mount Oso, 29-mi. W of Turlock (lat. 37° 30' 20", long. 121° 22' 25"); 10-w, 20-ft.

**Vacaville**—WAW-457, Regents of U. of California, see above. Channel C-1, 7-mi. NW of Vacaville on Mount Vaca (lat. 38° 23' 48", long. 122° 06' 00"); 10-w, 50-ft.

† **Walnut Grove**—New, Roman Catholic Communications Corp. of San Francisco, 324 Middlefield Rd., Menlo Park 94025. Channels E-1-4 at 2-mi. NNE of Walnut Grove (lat. 38° 14' 48", long. 121° 29' 59"); 10-w each, 200-ft.

\* **Wolf Mountain**—WHG-371, California State U., Sacramento, see Pine Hill Channel B-4 at 6-mi. S of Grass Valley (lat. 39° 08' 00", long. 121° 05' 57"); 10-w, 60-ft.

**Yuba City**—WAQ-325, California State U. at Chico, see above. Channel D-1 & D-3-4, 12-mi. W of Yuba City (lat. 39° 12' 21", long. 121° 49' 10"); 10-w, 20-ft.

## COLORADO

**Boulder**—WHA-72, Board of Regents, U. of Colorado, PSR B-1, Rm. 116, Boulder 80302. Channel B-1 at Patty's Peak, rural Boulder (lat. 39° 58' 14", long. 105° 16' 47"); 10-w, 35-ft.

† **Colorado Springs**—New, PBS. Channels E-1-4 at Pikes Peak Towers, 1912 E. Lake Blvd., Colorado Springs (lat. 38° 49' 27", long. 104° 47' 30"); 10-w each, 200-ft.

\* **Denver**—WHR-488, Denver Area Educational Telecommunications Consortium Inc., Amoco Bldg., 1670 Broadway, Denver 80202. Channels A-1-4 at Opportunity School, 13th & Walton, Denver (lat. 39° 44' 30", long. 104° 59' 40"); 10-w each, 70-ft.

**Denver**—New, National University of the Air Inc., Box 177, Williamsburg, Va. 23187. Channels G-1-2-3-4 at Centennial Cone Tower, Denver (lat. 39° 45' 55", long. 105° 22' 07"); 10-w; 108-ft.

† **Pueblo**—New, PBS. Channels A-1-4 at 7.9-mi. NNE of Pueblo on Baculite Mesa (lat. 38° 22' 24.5", long. 104° 33' 27.2"); 10-w each, 300-ft.

## CONNECTICUT

\* **Avon**—WHF-271, Connecticut Educational Telecommunications Corp., 24 Summit St., Hartford 06106. Channels E-1-2 at WVIT(TV) tower, Rattlesnake Mtn., Avon (lat. 41° 42' 02", long. 72° 49' 57"); 50-w each, 113-ft.

† **Bozrah**—New, Connecticut Educational Telecommunications Corp., 24 Summit St., Hartford 06106. Channels E-1-2 at 0.5-mi. from Bishop Rd., Bozrah (lat. 41° 31' 11", long. 72° 10' 04"); 10-w each, 100-ft.

\* **Hartford**—WHF-272, Connecticut Educational Telecommunications Corp., see above. Channels A-1-2 at 24 Summit St., Hartford (lat. 41° 44' 35", long. 72° 41' 34"); 10-w each, 115-ft.

\* **Prospect**—WHF-270, Connecticut Educational Telecommunications Corp., see above. Channels C-1-2 at Logtown Rd., 0.5-mi. W of Straitsville Rd., Prospect (lat. 41° 29' 46", long. 72° 59' 29"); 10-w each, 108-ft.

## DISTRICT OF COLUMBIA

\* **Washington**—WHG-442, George Washington U., 2121 I St. N.W., Washington, D.C. 20052. Channels D-1-4 at American U., WAMU(FM) tower, Washington, D.C. (lat. 38° 56' 07", long. 77° 05' 33"); 10-w each, 275-ft.

\* **Washington**—WHG-443, George Washington U. Channels E-1-4 at Academic Bldg., 22nd & I Sts. N.W., Washington, D.C. (lat. 38° 53' 56", long. 77° 02' 55"); 10-w each, 92-ft.

## FLORIDA

**Belle Glade**—KZB-28, School Board of Palm Beach County, 301 N. Olive Ave., West Palm Beach 33402. Channels A-1-3 & G-4 on State Rd. 715, 1-mi. N of intersection of SR 717 & 715, Belle Glade; 10-w.

**Boynton Beach**—KHU-90, School Board of Palm Beach County, see above. Channels E-1-4 at 505 S. Congress Ave., Boynton Beach.

**Clearwater**—WGV-752, St. Petersburg Jr. College, c/o Edmund J. Cenedella, Box 13489, St. Petersburg 33733. Channels G-1-2 & D-3-4 at St. Petersburg Jr. College, Clearwater campus (lat. 27° 57' 51", long. 82° 44' 08"); 10-w each; 155-ft.

\* **Columbia, Baker & Union Counties**—WHF-335, Lake City Community College. Channel C-1 at 3-mi. E of Lake City Municipal Airport (lat. 30° 10' 36", long. 82° 35' 05"); 100-w.

**Daytona Beach**—WBE-795, Volusia County School Board, Box 2118, 230 N. Stone St., De Land 32720. Channel A-1 at Loomis & Lockhart Sts., Daytona Beach (lat. 29° 11' 55", long. 81° 01' 42"); 10-w, 185-ft.

**Daytona Beach**—WGV-765, School Board of Volusia County, Box 1910, Daytona Beach 32015. Channel E-1 at Mainland Sr. High School (lat. 29° 11' 44", long. 81° 03' 05"); 0.1-w, 95-ft.

**De Land**—WBK-225, Volusia County School Board, see above. Channel E-1 at 230 N. Stone St., De Land (lat. 29° 01' 49", long. 81° 19' 01"); 10-w, 120-ft.

**Fort Lauderdale**—KLC-80, School Board of Broward County, 1320 S.W. 4th St., Fort Lauderdale, Fla. Channels B-1-4 near Broward County Jr. College, Coconut Creek, Fort Lauderdale (lat. 26° 14' 19", long. 80° 10' 09"); 10-w, 190-ft.

**Fort Lauderdale**—KRL-42, Edward A. McCarthy, Archbishop of Archdiocese of Miami, Channels C-1-4 at Broward County Courthouse, S.E. 6th St. & S.E. 3rd Ave., Fort Lauderdale (lat. 26° 06' 53", long. 80° 08' 29").

**Fort Lauderdale**—KTZ-22, School Board of Broward County, 1320 S.W. 4th St., Fort Lauderdale, Fla. Channels G-1-4 at 6600 S.W. Nova Dr.

**Fort Myers**—WBE-805, School Board of Lee County, 3308 Canal St., Fort Myers 33901. Channel A-1 at Southern Cablevision Tower, 2931 Michigan Ave., Fort Myers (lat. 26° 38' 53", long. 81° 51' 12"); 10-w, 140-ft.

† **Gainesville**—New, PBS. Channels B-1-4 at 5.5-mi. NW of Gainesville at the Devil's Millhopper (lat. 29° 42' 34", long. 82° 23' 40"); 10-w each, 420-ft.

\* **Jacksonville**—WHA-933, Florida Junior College at Jacksonville, 210 N. Main St., Jacksonville 32202. Channel C-1 at Charter Security Life Bldg., Church St., near Main St., Jacksonville (lat. 30° 19' 45", long. 81° 39' 27"); 50-w, 248-ft.

\* **Jacksonville**—WHA-934, Florida Junior College at Jacksonville, see above. Channel A-1 at 101 W. State St., Jacksonville (lat. 30° 20' 04", long. 81° 39' 40"); 1-w, 50-ft.

† **Jacksonville**—New, PBS. Channels E-1-4 at 2037 Main St., Jacksonville (lat. 30° 19' 10", long. 81° 38' 18"); 10-w each, 260-ft.

**Loxahatchee**—KZB-30, School Board of Palm Beach County, see above. Channels H-1-3 at 0.75-mi. N of U.S. 441 & 98 in Loxahatchee community.

**Miami**—KRL-41, Edward A. McCarthy, see above. Channels A-1-4 at 169 E. Flagler St., Miami.

\* **Miami**—KRL-43, Archdiocese of Miami, Edward A. McCarthy, 6301 Biscayne Blvd., Miami 33138. Channel A-2 at Boca Raton Hotel & Country Club, Boca Raton (lat. 26° 29' 00", long. 80° 04' 50"); 10-w, 280-ft.

\* **Miami**—KRL-44, Archdiocese of Miami, see above. Channel C-4 at Arkona Bldg., West Palm Beach (lat. 26° 37' 00", long. 80° 05' 15"); 10-w, 310-ft.

**Miami**—KTB-84-85, School Board of Dade County, see above. Channels F-1-4 at 1410 N.E. 2nd Ave., Miami.

**Miami**—WHG-230, School Board of Dade County, see above. Channels C-1-4 at Telecommunications Center, 6010 S.W. 87th Ave., Miami (lat. 25° 42' 44", long. 80° 20' 10"); 10-w each.

\* **Ocala & Marion County**—WHR-486, School Board of Marion County, 512 S.E. 3rd St., Ocala. Channels A-1-4 W of Alvarez, between 4th & 5th St. SE, Ocala (lat. 29° 10' 57", long. 82° 08' 00"); 10-w each, 299-ft.

\* **Orange City**—WHR-499, The Board of Regents, U. of Central Florida, Box 25000, Orlando 32816. Channel G-1 at WELE-FM transmitter site, 3001 N. Volusia Ave., 1.5-m. N of center of Orange City (lat. 28° 58' 32", long. 81° 18' 00"); 10-w, 445-ft.

† **Orlando**—New, PBS. Channels A-1-4 at WMFE-TV studios, 11510 E. Colonial Dr., Orlando (lat. 28° 33' 55", long. 81° 12' 46"); 10-w each, 156-ft.

† **Pensacola**—New, PBS. Channels A-1-4 at WSRE(TV) tower, 1411 W. Fairfield Dr., Pensacola (30° 26' 36", long. 87° 14' 02.6"); 10-w each, 350-ft.

† **Riverview**—New, U. of South Florida, see above. Channels E-1-2 at 4-mi. ESE of Riverview on Boyette Rd. (lat. 27° 50' 53", long. 82° 15' 48"); 10-w, 270-ft.

**Riviera Beach**—KZB-29, School Board of Palm Beach County, see above. Channels G-1-4 at 7061 Garden Rd., Riviera Beach.

† **St. Petersburg**—New, St. Petersburg Junior College, c/o Edmund J. Cenedella, Box 13489, St. Petersburg 33733. Channels A-1-2 at St. Petersburg (lat. 27° 46' 39", long. 82° 43' 55"); 10-w, 109-ft.

\* **St. Petersburg**—WHG-239, U. of South Florida, see above. Channels F-1-2 at Bayfront Towers, 1 Beach Dr. S.E., St. Petersburg (lat. 27° 46' 14", long. 82° 38' 03"); 10-w each, 287-ft.

† **Tallahassee**—New, PBS. Channels A-1-4 at WFSU-TV studio, Florida State U., Tallahassee (lat. 30° 26' 21", long. 84° 17' 35"); 10-w each, 156-ft.

**Tallahassee**—WHF-229, Leon County School Board, 275 W. Pensacola St., Tallahassee 32304. Channel A-1 at 0.55-mi. E of State Rte. 157, 0.22-mi. N of Timber Lane Rd., Tallahassee (lat. 30° 31' 34", long. 84° 16' 06"); 10-w, 336-ft.

† **Tampa**—New, U. of South Florida, see above. Channels B-1-2 at U. of South Florida campus, Tampa (lat. 28° 03' 43", long. 82° 24' 45"); 0.1-w, 110-ft.

## GEORGIA

**Atlanta**—KVI-65, Fulton-DeKalb Hospital Authority, 80 Butler St. SE, Atlanta 30303. Channels A-1-4 at 80 Butler St. S.E.

**Atlanta**—KVI-66, Fulton-DeKalb Hospital Authority, see above. Channels at 1600 Clifton Rd. NE.

**Atlanta**—WGV-662, Georgia Institute of Technology, 225 North Ave. N.E., Atlanta (30332). Channel C-1-4 at 6th St. & Turner Place on Georgia Tech campus, Atlanta (lat. 33° 46' 41", long. 84° 24' 22"); 10-w, 324-ft.

**Atlanta**—WGV-663, Georgia Institute of Technology, see above. Channel E-1-4 at Engineering Science & Mechanics Bldg., Cherry St., Atlanta (lat. 33° 46' 20", long. 84° 23' 45"); 0.1-w, 52-ft.

## IDAHO

† **Boise**—New, PBS. Channels A-1-4 at KAID(TV) tower, Deer Point TV Lot #3, 11-mi. NE of Boise (lat. 43° 45' 16", long. 116° 05' 56"); 10-w each, 30-ft.

† **Pocatello**—New, PBS. Channels A-1-4 at 3-mi. W of Pocatello (lat. 42° 51' 55", long. 112° 29' 28"); 10-w each, 30-ft.

## ILLINOIS

**Buffalo Grove**—WAH-799, The Catholic Bishop of Chicago, Box 1979, Chicago 60690. Channels F-1-4 at E of Roselle Rd., at Central Rd., Schaumburg (lat. 42° 04' 00", long. 88° 04' 38"); 10-w, 285-ft.

**Chicago**—WAC-262, The Catholic Bishop of Chicago, see above. Channels C-1-4 at Sears Bldg., 101 S. Wacker Dr., Chicago (lat. 41° 52' 45", long. 87° 38' 08"); 10-w, 1450-ft.

**Chicago**—WBM-648, Illinois Institute of Technology, 3300 S. Federal St., Chicago 60616. Channels E-1-4 at Sears Bldg., 101 S. Wacker Dr., Chicago (lat. 41° 52' 44", long. 87° 38' 10"); 10-w, 1455-ft. Note: Requests CP to add channel G-4; 10-w.

# Instructional Television

## EDM & ASSOCIATES, INC.

### ENGINEERING CONSULTANTS

9110 Vermont Avenue, N.W. • Suite 1130 • Washington, D.C. 20005  
(202) 296-0354

EARLY D. MONROE, JR., P.E., PRESIDENT  
CLYDE GURLEY, PARTNER  
FCC 1ST CLASS PERSONNEL ON STAFF

- † Chicago—New, Chicago Instructional Technology Foundation Inc., 1813 W. Cortland, Chicago, Ill. 60622. Channels D-1-2-3-4 at Sears Tower, 101 S. Wacker Dr., Chicago (41° 52' 44", long. 87° 38' 10"); 10-w, 1450-ft.
- † Chicago—New, National University of the Air Inc., Box 177, Williamsburg, Va. 23187. Channels D-1-2-3-4 at John Hancock Center, Chicago (lat. 41° 53' 56", long. 87° 37' 23"); 10-w, 1129-ft.
- † Decatur—New, PBS. Channels E-1-4 at GE Cablevision, 1275 N. Water St., Decatur (lat. 39° 52' 34", long. 89° 00' 55"); 10-w each, 200-ft.
- Mundelein—WAH-800, The Catholic Bishop of Chicago, see above. Channels C-1-4 at St. Mary of the Lake Seminary, Mundelein (lat. 42° 17' 13", long. 87° 59' 40"); 10-w, 350-ft.
- Northfield—KZB-26, Board of Education of Twp. High School District #203, 358 Winnetka Ave., Northfield 60094. Channel H-1 at New Trier West High School, 7 Happ Rd.
- Peoria—KTZ-30, Bradley U., 1501 N. Bradley Ave., Peoria 61606. Channels C-1-4 at 1501 N. Bradley Ave.
- † River Grove—New, Triton College, 2000 5th Ave., River Grove 60171. Channels B-1-4 at 2000 5th Ave., River Grove (lat. 41° 54' 56", long. 87° 50' 36"); 10-w each, 156-ft.
- Roanoke—KVO-30, Bradley U., see above. Channels E-1-2 at 3.2-mi. NE of Metamora (lat. 40° 50' 00", long. 89° 19' 08"). Note: System interconnected with KGZ-66 Winnetka & subsequently leased to school district in Woodford County & surrounding area.
- Rock Falls—WHA-62, Board of Education of Rock Falls Twp., H.S. District #301, 101 12th Ave., Rock Falls 61071. Channel G-3 at 101 12th Ave. (lat. 41° 46' 42", long. 89° 42' 20"); 0.002-w, 69-ft.
- † Springfield—New, PBS. Channels B-1-4 at Sangamon State U., Springfield (lat. 39° 47' 00", long. 89° 36' 52"); 10-w each, 250-ft.
- Sterling—KVI-62, Board of Education of Sterling Twp. H.S., District #300, 1608 4th St., Sterling 61081. Channel D-3.
- † Urbana—New, PBS. Channels A-1-4 at WILL-TV studio, 302 N. Goodwin St., Urbana (lat. 40° 06' 52", long. 88° 13' 27"); 10-w each, 154-ft.
- Westhaven—WAH-801, The Catholic Bishop of Chicago, see above. Channels F-1-4 at 700-ft. NE of 167th St. & 104th Ave. (lat. 41° 35' 17", long. 87° 51' 51"); 10-w, 490-ft.
- Winnetka—KGZ-66, Board of Education of Twp. High School District #203, Cook County, Winnetka & Essex Sts., Winnetka. Channels A-1-4 at Winnetka & Essex Sts.; 10-w.
- Wyoming—KVO-29, Bradley U., see above. Channels A-1-2 at 0.7-mi. N of Wyoming. Note: System interconnected with KTZ-30 Peoria & leased to school districts in Stark County & surrounding area.

## INDIANA

- † Bloomington—New, Indiana U. Radio-TV Center, c/o James R. Potter, Indiana Higher Education Telecommunications System, 1100 W. Michigan, Indianapolis 46202. Channel A-1 at Indiana U. Radio-TV Center, Indiana U. campus, Bloomington (lat. 39° 10' 10", long. 86° 31' 09"); 0.1-w, 161-ft.
- † Bloomington—New, Trustees of Indiana U., Bloomington 47401. Channel F-1 at Ballantine Hill, Indiana U. Campus (lat. 39° 09' 58", long. 86° 31' 16"); 10-w, 958-ft.
- Columbus, Seymour & Greensburg—WHB-821, Trustees of Indiana U., c/o James R. Potter, Indiana Higher Education Telecommunications System, 1100 W. Michigan, Indianapolis 46223. Channel B-1 at existing CATV tower, located 2-mi. E of Jewell Village (lat. 39° 11' 50", long. 85° 48' 32"); 10-w, 357-ft.
- † Evansville—New, PBS. Channels E-1-4 at Citizens Bank Bldg., 3rd St. & Sycamore, Evansville (lat. 37° 58' 17", long. 87° 34' 21"); 10-w each, 210-ft.

- \* Evansville—WBX-204, Trustees of Indiana U., see above. Channel B-1 on Hwy. 62 & Schatte Rd., Indiana U. Regional Campus, Evansville (lat. 37° 57' 46", long. 87° 40' 42"); 1-w, 130-ft.
- \* Evansville—WBX-205, Trustees of Indiana U., see above. Channel D-1 at Old National Bank Bldg., 420 Main St., Evansville (lat. 37° 58' 20", long. 87° 34' 13"); 10-w, 295-ft. Note: Requests CP to add Channel D-2; 10-w.
- \* Floyds Knobs (New Albany)—WBX-215, Trustees of Indiana U., see above. Channel G-2 at Rte. #1, Bald Knob Rd., Floyds Knobs (lat. 38° 22' 02", long. 85° 49' 53"); 10-w, 150-ft.
- \* Fort Wayne—WBX-213, Trustees of Indiana U., see above. Channels A-1-2 at 2101 Coliseum Blvd., Fort Wayne (lat. 41° 06' 55", long. 85° 06' 39"); 10-w, 150-ft.
- † Indianapolis—New, PBS. Channels C-1-4 at WFYI(TV) tower, Township Rd. & W. 79th St., Indianapolis (39° 53' 59", long. 86° 12' 01"); 10-w each, 606-ft.
- Indianapolis—WAT-21, Trustees of Indiana U., Indiana School of Medicine, 1100 W. Michigan St., Indianapolis 46202. Channels E-1-2 at Indiana U. Hospital, Indiana U. Medical Center, Indianapolis (lat. 39° 46' 30", long. 86° 10' 34"); 10-w.
- \* Indianapolis—WBX-257, Trustees of Indiana U., see above. Channel A-2 at One Indiana Square, Indianapolis (lat. 39° 46' 13", long. 86° 09' 18"); 10-w, 523-ft.
- \* Indianapolis—WCG-673, Trustees of Indiana U., see above. Channel G-2 at 1100 W. Michigan, Indianapolis (lat. 39° 46' 27", long. 86° 10' 34"); 0.1-w, 21-ft.
- † Jasper—New, Board of Trustees for Vincennes U., c/o James R. Potter, Indiana Higher Education Telecommunications System, 1100 W. Michigan, Indianapolis 46202. Channel E-1 at 1.8-mi. N of Huntingburg on U.S. Rte. 231 (lat. 38° 22' 31", long. 86° 54' 07"); 0.1-w, 300-ft.
- Kokomo—WHB-845, Trustees of Indiana U., see above. Channel G-2 at 2300 S. Washington, Kokomo (lat. 40° 27' 38", long. 86° 07' 55"); 0.1-w, 64-ft.
- † Madison—New, Trustees of Indiana U., see above. Channel C-1 at West Rd., 600-ft. S of North Rd., Madison (lat. 38° 47' 41", long. 85° 25' 31"); 10-w, 220-ft.
- † Merrillville—New, Northwest Indiana Public Bcstg. Inc., 8149 Kennedy Ave., Highland 46322. Channels F-1-2 at 70.
- † Muncie—New, Trustees of Indiana U., see above. Channel B-1 at Riverside Ave. at Martin, Ball State U. campus (lat. 40° 12' 05", long. 85° 24' 23"); 10-w, 1100-ft.
- \* New Albany—WBX-214, Trustees of Indiana U., see above. Channel E-2 at Grant Line & Klerner Rds., New Albany (lat. 38° 20' 42", long. 85° 49' 14"); 1-w, 50-ft.
- Princeton—WOX-84, North Gibson School Corp., Water & West Sts., Princeton 47670. Channel A-1 at Princeton Community High School, Embree & Warnock Sts., Princeton (lat. 38° 21' 56", long. 87° 34' 54"); 10-w, 100-ft.
- † Richmond—New, Trustees of Indiana U., see above. Channel D-1 at 0.67-km E of U.S. 27 & 0.1-km S of I-70 North (lat. 39° 52' 18", long. 84° 52' 49"); 10-w, 250-ft.
- \* South Bend—WHR-489, Trustees of Indiana U., Indiana U., Bloomington, Inc. 47401. Channel D-1-2-3-4 at 1700 Mishawaka Ave., South Bend 46634 (lat. 41° 39' 45", long. 86° 13' 10"); 10-w, 77-ft.
- \* South Bend—WHR-490, Trustees of Indiana U., Indiana U., Bloomington, Inc. 47401. Channel B-1-2-3-4 at 1700 Mishawaka Ave., South Bend 46634 (lat. 41° 39' 45", long. 86° 13' 10"); 10-w, 77-ft.
- St. John—KPD-40, Trustees of Indiana U., see above. Channels A-1-2 at Lake Central High School, St. John (lat. 48° 28' 01", long. 87° 28' 25"); 10-w, 300-ft.
- Terre Haute—WBG-606, Trustees of Indiana U., see above. Channel A-1 at Gillum Hall, Fifth & Chestnut, State U. campus (lat. 39° 28' 16", long. 87° 24' 37"); 10-w, 183-ft.
- † Trafalgar—New, Trustees of Indiana U., see above. Channel D-1 at Franklin College Campus, Franklin; 10-w, 2100-ft.

## Instructional Television

† **Valparaiso**—New, Northwest Indiana Public Bcstg. Inc., see above. Channels F-3-4 at 1800 Harrison Blvd., Valparaiso (lat. 41° 28' 56", long. 87° 04' 39"); 10-w, 500-ft.

\* **Vincennes**—WBS-404, Board of Trustees for Vincennes U., 1002 N. First St., Vincennes 47591. Channel F-1 on County 600 South Rd., 0.3-mi. SW of Indiana 61, Vincennes (lat. 38° 39' 06", long. 87° 28' 37"); 10-w, 131-ft.

\* **Washington**—WBS-405, Board of Trustees for Vincennes U., see above. Channel C-1 at 0.2-mi. S of U.S. 50/150, 1-mi. W of Indiana 57, Washington (lat. 38° 38' 48.5", long. 87° 11' 30"); 10-w, 509-ft.

† **West Lafayette**—New, Trustees of Indiana U., see above. Channel B-1 at Victory Dr. at Ross-Ade Stadium, Purdue U. campus, West Lafayette (lat. 40° 26' 06", long. 86° 55' 10"); 10-w.

† **West Lafayette**—New, Trustees of Indiana U., see above. Channel D-1 at Stewart Center, Purdue U. campus, West Lafayette (lat. 40° 25' 30", long. 86° 54' 45"); 0.1-w.

**West Lafayette**—WGI-228, Trustees of Indiana U., see above. Channel B-1 at Victory Dr. at Ross-Ade Stadium, Purdue U. campus (lat. 40° 26' 06", long. 86° 55' 10"); 10-w.

**West Lafayette**—WGI-229, Trustees of Indiana U., see above. Channel D-1 at Stewart Center, Purdue U. campus (lat. 40° 25' 30", long. 86° 54' 45"); 0.1-w.

\* **Westville**—WHR-491, Trustees of Indiana U., Indiana U., Bloomington 47401. Channel D-1-2 at 700 Mishawaka Ave., South Bend (lat. 41° 39' 45", long. 86° 13' 10"); 10-w; 77-ft.

### IOWA

\* **Alburnett**—WAC-916, Kirkwood Community College, c/o Lamy G. Patten, 6301 Kirkwood Blvd. S.W., Cedar Rapids 52406. Channel C-2 at Alburnett Senior High School, Alburnett (lat. 42° 09' 02", long. 91° 37' 14"); 10-w, 177-ft.

**Anamosa**—WGW-944, Kirkwood Community College, see above. Channel C-3 at 209 Sadie St., Anamosa (lat. 42° 06' 39", long. 91° 16' 18"); 10-w, 362-ft.

\* **Bettendorf**—WHR-479, Eastern Iowa Community College District. Channels E-1-4 at Scott College, Belmont Rd., Bettendorf (lat. 41° 32' 54", long. 90° 28' 09"); 10-w each.

† **Cedar Rapids**—New, Kirkwood Community College, c/o Lamy G. Patten, 6301 Kirkwood Blvd. SW, Cedar Rapids 52406. Channels A-1-4 at Kirkwood Community College, 3601 Kirkwood Blvd. SW, Cedar Rapids (lat. 41° 54' 33", long. 91° 39' 17"); 10-w, 357-ft.

† **Cedar Rapids**—New, PBS. Channels E-1-4 at 12th Ave. & 11th St., Cedar Rapids (lat. 41° 56' 57", long. 91° 40' 59"); 10-w each, 150-ft.

**Council Bluffs**—New, PBS. Channels E-1-4 at KBIN(TV) tower, Skyline Dr., Council Bluffs (lat. 41° 15' 14.5", long. 95° 50' 07"); 10-w each, 100-ft.

† **Davenport**—New, PBS. Channels B-1-4 at 1-mi. E of Bettendorf at Middle Rd. & Belmont (lat. 41° 32' 52", long. 90° 28' 30"); 10-w each, 400-ft.

† **Des Moines**—New, PBS. Channels A-1-4 at Financial Center, 6th & Walnut, Des Moines (lat. 41° 35' 09", long. 93° 37' 30"); 10-w each, 300-ft.

† **Iowa City**—New, Kirkwood Community College, see above. Channel C-4 at 1816 Lower Muscatine Rd., Iowa City (lat. 41° 38' 45", long. 91° 31' 01"); 10-w, 292-ft.

\* **Monticello**—WGW-953, Kirkwood Community College, see above. Channel C-4 at 217 S. Maple St., Monticello (lat. 42° 13' 54", long. 91° 11' 21"); 10-w, 195-ft.

\* **Muscatine**—WHR-478, Eastern Iowa Community College District. Channels G-1-4 at 152 Colorado St., Muscatine (lat. 41° 26' 23", long. 91° 01' 32"); 10-w each.

† **Sioux City**—New, PBS. Channels A-1-4 at Western Iowa Technical College, 4647 Stone Ave., Sioux City (lat. 42° 29' 01", long. 96° 21' 01"); 10-w each, 84-ft.

**Tipton**—WGW-943, Kirkwood Community College, see above. Channel C-1 at 400 E. 6th St., Tipton (lat. 41° 46' 18", long. 91° 07' 24"); 10-w, 232-ft.

**Vinton**—WGW-945, Kirkwood Community College, see above. Channel C-1 at 213 W. 15th St., Vinton (lat. 42° 09' 22", long. 92° 01' 35"); 10-w, 297-ft.

**Washington**—WHA-816, Kirkwood Community College, see above. Channel C-2 at 313 S. 4th St., Washington (lat. 41° 17' 49", long. 91° 41' 21"); 10-w, 297-ft.

**Williamsburg**—WGW-951, Kirkwood Community College, see above. Channel C-3 at 810 Walnut St., Williamsburg (lat. 41° 39' 44", long. 92° 01' 13"); 10-w, 247-ft.

### KANSAS

† **Topeka**—New, PBS. Channels E-1-4 at KTWU(TV) tower, 301 Wannamaker Rd., Topeka (lat. 39° 03' 51", long. 95° 45' 49"); 10-w each, 450-ft.

† **Wichita**—New, PBS. Channel A-1-4 at KPTS(TV) tower, 4243 N. Seneca, Wichita (lat. 37° 45' 47", long. 97° 21' 29"); 10-w each, 156-ft.

### KENTUCKY

† **Lexington**—New, PBS. Channels C-1-4 at Kerwin Tower, U. of Kentucky, Lexington (lat. 38° 01' 46", long. 84° 30' 07"); 10-w each, 270-ft.

**Louisville**—WAY-653, Jefferson County Board of Education, 3332 Newburg Rd., Louisville (40218). Channels B-1-4 at 4301 Bishops Lane, Louisville (lat. 38° 11' 54", long. 85° 41' 07"); 10-w, 162-ft.

**Louisville**—WAY-655, Jefferson County Board of Education, see above. Channels F-1-4 at Western High School, 2501 Rockford Lane, Louisville (lat. 38° 10' 40", long. 85° 50' 41"); 10-w, 103-ft.

**Louisville**—WBX-203, U. of Louisville, 2301 S. 3rd St., Louisville 40208. Channels D-1-2 at 2301 S. 3rd St., Louisville (lat. 38° 13' 10", long. 85° 45' 32"); 10-w, 132-ft.

**Owensboro**—KBK-71, Owensboro Vocational School, 1501 Frederica St., Owensboro 42301. Channels A-1-2 at 1501 Frederica St. (lat. 37° 45' 43" long. 87° 06' 40"); 10-w.

**Paducah**—KGA-28, Board of Education of Paducah, Independent School District. Channels A-1-4 at 10th & Clark Sts., Paducah.

† **Paducah**—New, PBS. Channels C-1-4 at WKPD(TV) site on Coleman Rd., 4-mi W of Paducah (lat. 37° 05' 38", long. 88° 40' 19"); 10-w each, 350-ft.

### LOUISIANA

† **Alexandria**—New, PBS. Channels A-1-4 at 1210 6th St., Alexandria (lat. 31° 18' 29", long. 92° 26' 42"); 10-w each, 190-ft.

† **Baton Rouge**—New, PBS. Channels A-1-4 at 15862 French Town Rd., Greenwell Springs (lat. 30° 29' 34", long. 91° 00' 15"); 10-w each, 400-ft.

† **Lafayette**—New, PBS. Channels C-1-4 at 714 Eraste Landry Rd., Lafayette (lat. 30° 13' 34", long. 92° 03' 00"); 10-w each, 340-ft.

**Lafayette**—WBJ-81 State Board of Education, Box 2091, USL, Lafayette 70501. Channel G-1 at Vernon Wharton Bldg., USL Campus, Lafayette (lat. 30° 12' 47", long. 92° 01' 08"); 0.01-w, 98-ft.

**Lafayette**—WBJ-82 State Board of Education, see above. Ch. A-1 at Eraste Landry Rd., Lafayette (lat. 30° 13' 34", long. 92° 03' 00"); 10-w, 392-ft.

† **Lake Charles**—New, PBS. Channels A-1-4 at KPLC-TV studio, 320 Division St., Lake Charles (lat. 30° 13' 48", long. 93° 12' 57"); 10-w each, 360-ft.

† **Monroe**—New, PBS. Channels A-1-4 at KNOE-TV, KNOE Rd., Monroe (lat. 32° 31' 37", long. 92° 06' 16"); 10-w each, 450-ft.

† **Shreveport**—New, PBS. Channels A-1-4 at Petroleum Bldg., 425 Edwards St., Shreveport (lat. 32° 30' 50", long. 93° 44' 54"); 10-w each, 261-ft.

### MAINE

**Portland**—KVI-61, U. of Maine, Alumni Hall, Orono 04473. Channel D-1 at Bonney Hall.



# Instructional Television

## MARYLAND

- College Park—WDT-880, U. of Maryland, College Park 20740. Channels E-1-4 at Centreville Hall (lat. 38° 59' 32", long. 76° 56' 32"); 0.1-w, 132-ft.
- † College Park—New, U. of Maryland, Glenn L. Martin Engineering Bldg., College Park 20740. Channels E-1-4 at National Bureau of Standards Bldg., Gaithersburg (lat. 38° 08' 07", long. 77° 12' 58"); 0.1-w, 142-ft.
- † Crownsville—New, U. of Maryland, College Park 20740. Channels E-1-2 at Crownsville Hospital grounds, 1.2-mi. SSW of Crownsville (lat. 39° 00' 36", long. 76° 36' 33"); 10-w.
- \* Fort Meade—WHQ-240, U. of Maryland. Channels E-1-4 on Military Reservation, Fort George G. Meade (lat. 39° 06' 18", long. 76° 46' 01"); 0.1-w each, 280-ft.
- † Rockville—New, Montgomery County Educational Telecommunications Assn., 200-A Monroe, Suite 105, Rockville 20850. Channels B-1-4 at 850 Hungerford Dr., Rockville (lat. 39° 05' 38", long. 77° 09' 28"); 10-w each, 95-ft.
- Wheaton—WDT-881, U. of Maryland, see above. Channels A-1-4 at 2647 University Blvd. W., Wheaton (lat. 39° 02' 25.5", long. 77° 03' 19"); 10-w, 323-ft.

## MASSACHUSETTS

- Andover—KMA-57, Boston Catholic TV Center Inc., 25 Granby St., Boston 02115. Channels F-1-4 at Wood Hill, Andover (lat. 42° 39' 17", long. 71° 13' 13"); 10-w, 228-ft.
- Boston—KVQ-24, Boston Catholic TV Center Inc., see above. Channels D-1-4 at Prudential Tower Bldg., Boylston St.; 50-w.
- Boston—KYP-23, Northeastern U., Room 6-N, 360 Huntington Ave., Boston 02115. Channels B-1-4 at Prudential Center Tower (lat. 42° 20' 50", long. 71° 04' 57"); 10-w each.
- Boston—WCR-20, Northeastern U., see above. Channels E-3-4 at 360 Huntington Ave., Boston (lat. 42° 20' 21", long. 71° 05' 20"); 0.01-w, 94-ft. Note: Requests modification of license to add Channels E-1-2.
- Boston—WBB-421, President & Fellows of Harvard College, 17 Quincy St., Cambridge 02138. Channels C-3-4 at 655 Huntington Ave., Boston (lat. 42° 20' 06", long. 71° 06' 13"); 10-w, 199-ft.
- Boylston—WHA-817, Boston Catholic Television Center Inc., Box 56, 55 Chapel St., Newton 02160. Channels D-1-4 at Stiles Hill & Crosa St., 2.6-mi. N of Shrewsbury (lat. 42° 20' 01", long. 71° 42' 53"); 10-w.
- Danvers—WAL-20, Boston Catholic TV Center Inc., see above. Channels G-3-4 at Catholic Chapel, Danvers State Hospital (lat. 42° 34' 57", long. 70° 59' 15"); 10-w, 102-ft.
- Framingham—KLC-85, Boston Catholic TV Center Inc., see above. Channels G-1-4 at Nobscot Hill, Framingham (lat. 42° 20' 46", long. 71° 27' 05"); 10-w, 83-ft.
- † Hampshire, Hampden & Franklin Counties—New, WGBH Educational Foundation, 125 Western Ave., Boston 02134. Channels A-1-4 at Mount Tom, Holyoke (lat. 42° 14' 30", long. 72° 38' 54"); 10-w each, 100-ft.
- † Middlesex, Norfolk, Essex & Suffolk Counties—New, WGBH Educational Foundation, see above. Channels A-1-4 near Milton (lat. 42° 12' 42", long. 71° 06' 51"); 10-w each, 129-ft.
- Milton—KQT-48, Boston Catholic TV Center Inc., see above. Channels F-1-4 on top of Great Blue Hill, Milton (lat. 42° 12' 42", long. 71° 06' 51"); 10-w, 100-ft.
- Newton—KQT-47, Boston Catholic TV Center Inc., see above. Channels A-1-4 at Chapel Bridge Park, 55 Chapel St., Newton (lat. 42° 21' 18", long. 71° 12' 10"); 0.01-w, 55-ft.
- North Dartmouth—WOG-94, Southeastern Mass. U., Old Westport Rd., North Dartmouth 02747. Channel G-4 at Old Westport Rd., North Dartmouth (lat. 41° 37' 43", long. 71° 00' 25"); 10-w, 250-ft.
- † Worcester County—New, WGBH Educational Foundation, see above. Channels A-1-4 at Mount Asnebumskit, Paxton (lat. 42° 18' 10", long. 71° 53' 51"); 10-w each, 200-ft.

## MICHIGAN

- Alpena—KVK-22, Alpena Public Schools, 508 Taylor St., Alpena 49707. Channel A-1.

- Detroit—KRX-65, Archdiocese of Detroit, 305 Michigan Ave., Detroit 48226. Channels A-1-2 at U. of Detroit TV studios, 3800 Puritan Ave.
- Detroit—KTB-98, Detroit Board of Education, 5057 Woodward St., Detroit 48202. Channels C-2-3 at 9345 Lawton Ave.; 10-w.
- Detroit—WDV-66, Regents of the U. of Mich., Room 248, West Engineering Bldg., Ann Arbor 48104. Channels G-1-2 at 9345 Lawton St., Detroit (lat. 42° 22' 55", long. 83° 06' 50"); 10-w, 425-ft.
- Detroit—KVP-20, Wayne State U., 70 W. Palmer, Detroit 48202. Channels E-1-2.
- Detroit—WAK-57, Wayne State U., see above. Channel B-1-2 at Scott Hall, 540 E. Canfield, Detroit (lat. 42° 21' 17", long. 83° 03' 20"); 0.0005-w, 169-ft.
- † Flint—New, PBS. Channels D-1-4 at WFUM(TV) studio, U. of Michigan, Flint (lat. 43° 01' 08", long. 83° 40' 26"); 10-w each, 106-ft.
- † Grand Rapids—New, PBS. Channels A-1-4 at 3-mi. ESE of Allendale (lat. 42° 57' 35", long. 85° 53' 45"); 10-w each, 400-ft.
- † Lansing & East Lansing—New, PBS. Channels A-1-4 at Communication Arts & Science Bldg., Michigan State U., 84 Wilson Blvd., East Lansing (lat. 42° 43' 20", long. 84° 28' 53"); 10-w each, 114-ft.

## MINNESOTA

- Bertha, Eagle Bend & Clarissa—WHB-843, Independent School District #786, Bertha 56437. Channel A-1 at Bertha-Hewitt School Bldg. (lat. 46° 15' 51", long. 95° 03' 43"); 0.1-w, 145-ft.
- † Bemidji—New, PBS. Channels A-1-4 at KAWE(TV) studio, Deputy Hall, Bemidji State U., Bemidji (lat. 47° 28' 54", long. 94° 52' 30"); 10-w each, 63-ft.
- Clarissa—WHB-842, Independent School District #789, Leslie St., Clarissa 56440. Channel A-3 at grounds of Clarissa public school (lat. 46° 07' 30", long. 94° 57' 14"); 0.1-w, 145-ft.
- Eagle Bend, Bertha-Hewitt & Clarissa—WHG-355, Independent School District #790, Park Ave. & Main St., Eagle Bend 56446. Channel C-1 at Eagle Bend Public School Bldg., Eagle Bend (lat. 46° 09' 55", long. 95° 02' 31"); 10-w, 135-ft.
- Minneapolis—WIG-33, Regents of U. of Minn., 107 Main, U. of Minn., Minneapolis 55455. Channels C-1-4 at Electrical Engineering Bldg., U. of Minn. (lat. 44° 58' 32", long. 93° 13' 57"); 0.25-w, 93-ft.
- Minneapolis—WIG-35, Regents of U. of Minn., see above. Channels E-1-4 at Foshay Tower, Marquette Ave. & 9th St., Minneapolis (lat. 44° 58' 28", long. 93° 16' 17"); 10-w, 151-ft.
- \* Minneapolis—WHR-487, Twin Cities Schools Telecommunications Group Inc. Channels G-1-4 at IDS Center, 80 S. 8th St., Minneapolis (lat. 44° 58' 32", long. 93° 16' 18"); 10-w each.
- † Minneapolis—New, National U. of the Air Inc., Box 177, Williamsburg, Va. 23187. Channels A-1-2-3-4 at IDS Bldg. (lat. 44° 58' 31", long. 93° 16' 19"); 10-w; 808-ft.
- † Minneapolis—New, Minnesota Public Radio, 45 East Eighth St., St. Paul 55101. Channel G-1-2-3-4 at 200 S. 6th St., Minneapolis (lat. 44° 58' 37", long. 93° 16' 04"); 10-w, 575-ft.
- Osseo—KVI-64, Independent School District #279, 317 2nd Ave. N., Osseo 55369. Channel A-1 at 10223 93rd Ave. N. (lat. 45° 07' 21", long. 93° 24' 42").
- Rochester—WIG-34, Regents of U. of Minn., see above. Channels C-1-4 at 1.5-mi. SE of Hader on SW side of U.S. Hwy. 52, Hader (lat. 44° 21' 02", long. 92° 46' 53"); 0.25-w, 400-ft.
- \* St. Paul—WHR-498, Minnesota Public Radio, 45 E. Eighth St., St. Paul 55101. Channel B-1-2-3 at 332 Minnesota St., St. Paul (lat. 44° 56' 45", long. 93° 05' 31"); 10-w, 497-ft.
- † St. Paul-Minneapolis—New, PBS. Channels C-1-4 at KTCA-TV transmitter site, St. Paul (lat. 45° 03' 29.5", long. 93° 07' 27"); 10-w each, 500-ft.

## MISSISSIPPI

- † Jackson—New, PBS. Channels A-1-4 at Education Research Center of Mississippi, 3825 Ridgewood Rd., Jackson (lat. 32° 20' 17", long. 90° 08' 44"); 10-w each, 300-ft.

## MISSOURI

- Columbia**—KXY-61, Curators of U. of Missouri, 116 Jesse Hall 65201. Channels C-1-2 at Jesse Hall.
- † **Kansas City**—New, PBS. Channels A-1-4 at KCPT(TV) transmitter site, Kansas City (lat. 39° 04' 59", long. 94° 28' 49"); 10-w each, 500-ft.
- † **St. Louis**—New, PBS. Channels C-1-4 at KETC(TV) tower, 5489 Butler Hill Rd. at Hageman, 14-mi. SW of St. Louis (lat. 38° 28' 56", long. 90° 23' 53"); 10-w each, 450-ft.
- † **St. Louis**—New, Instructional Telecommunications Foundation Inc., Box 6060, Boulder, Colo. 80306. Channels G-1-2-3-4 at Le Clede Gas Bldg., 720 Olive, St. Louis (lat. 38° 37' 42", long. 90° 11' 32"); 10-w, 421-ft.
- \* **St. Louis**—WHG-332, St. Louis Regional Educational & Public Television Commission, 6996 Millbrook Blvd., St. Louis 63130. Channels A-1-4 at 5489 Butler Hill Rd., St. Louis (lat. 38° 34' 37", long. 90° 24' 28"); 10-w each, 40-ft.
- † **Springfield**—New, PBS. Channels A-1-4 at KOZK(TV) studio, 1101 N. Summit, Springfield (lat. 37° 13' 11", long. 93° 17' 03"); 10-w each, 140-ft.

## NEBRASKA

- \* **Angora**—WHR-452, U. of Nebraska Board of Regents. Channel F-1 at 4-mi. E of Angora on County Rd. (lat. 41° 50' 24", long. 103° 03' 18"); 10-w.
- \* **Lincoln**—WCG-671, Board of Regents of the U. of Nebraska, 3835 Holdrege St., Lincoln 68583. Channel G-4 at 1800 N. 33rd St., Lincoln (lat. 40° 49' 52.4", long. 96° 40' 18.2"); 0.002-w, 100-ft.
- \* **Lincoln**—WCG-672, Board of Regents of the U. of Nebraska, see above. Channel G-1 at Cather Hall, 17th & Vine Sts., Lincoln (lat. 40° 49' 09", long. 96° 41' 48"); 0.002-w, 138-ft.
- Omaha**—KWU-42, School District of the City of Omaha, 3902 Davenport St., Omaha 68131. Channels A-1-2 at Maple & 52nd Sts., Omaha (lat. 41° 17' 09", long. 95° 59' 36"); 10-w, 105-ft.
- Omaha**—KWU-43, School District of the City of Omaha, see above. Channels D-1-2 at 12200 Burke Blvd., Omaha (lat. 41° 15' 43", long. 96° 06' 04"); 10-w, 45-ft. Note: Requests CP to change transmitter to 3219 Cuming St., Omaha; 0.1-w.
- \* **Omaha**—WGZ-636, Board of Regents of U. of Nebraska, see above. Channel G-2 at U. of Nebraska, Omaha campus, 60th & Dodge (lat. 41° 15' 28", long. 96° 00' 32"); 10-w, 320-ft.

## NEVADA

- Las Vegas**—KZH-32, Clark County School District, 2832 E. Flamingo Rd., Las Vegas 89109. Channels C-1-4 at Whitney Mesa, 7.4-mi. SE of Las Vegas (lat. 36° 05' 08", long. 115° 03' 57"); 10-w, 320-ft.
- Las Vegas**—KZH-33, Clark County School District, see above. Channels E-1-4 at 100 E. Fremont St., Las Vegas (lat. 36° 10' 17", long. 115° 08' 36"); 10-w, 320-ft.

## NEW JERSEY

- Trenton**—WPA-57, Trenton Board of Education, 9 S. Stockton St., Trenton 08611. Channel F-3 at Trenton Central High School, Chambers St., Trenton (lat. 40° 13' 07.05", long. 74° 44' 37.506"); 10-w, 128-ft.
- Union**—WGM-95, Union Twp. Schools, 2369 Morris Ave., Union 07083. Channel C-1 at Third St., Union (lat. 40° 42' 17", long. 74° 17' 06"); 10-w, 77-ft.
- West Windsor Twp.**—WOW-99, Mercer County Community College, 101 W. State St., Trenton 08608. Channel B-1 at 1200 Old Trenton Rd., West Windsor Twp. (lat. 40° 15' 30", long. 73° 38' 59"); 10-w, 204-ft.

## NEW MEXICO

- † **Albuquerque**—New, PBS. Channels B-1-4 at KNME-TV studio, 1130 University Blvd. N.E., Albuquerque (lat. 35° 05' 32", long. 106° 37' 26"); 10-w each, 110-ft.

## CABLE & TV ACTION UPDATES

Weekly reports on industry changes  
Call 202-872-9200 for more information.

## NEW YORK

- † **Albany & Schenectady**—New, PBS. Channels C-1-4 at 2.5-mi. SW of New Salem on Pinnacle Hill, New Scotland (lat. 42° 38' 13", long. 74° 00' 06"); 10-w each, 175-ft.
- Beacon**—KRS-85, Archdiocese of New York, 451 Madison Ave., New York 10022. Channels E-1-4 at Mount Beacon, Beacon.
- Brooklyn**—KNZ-69, Roman Catholic Diocese of Brooklyn, 75 Greene Ave., Brooklyn 11238. Channels B-1-4 at 19th St. & Prospect Park W.
- Brooklyn**—KVS-31, Roman Catholic Diocese of Brooklyn, see above. Channels F-1-4 at 1-15 Monitor St.
- Brooklyn**—KZE-20, Roman Catholic Diocese of Brooklyn, see above. Channels B-1-4 at No. 1 Lefrak City Plaza, New York (lat. 40° 44' 05", long. 73° 51' 53"); 1-w, 189-ft.
- Buffalo**—WDG-55, State U. of N.Y., Parker Engineering Bldg., Buffalo 14214. Channel G-1 at 3415 Main St., Buffalo (lat. 42° 57' 20", long. 78° 49' 01"); 10-w, 150-ft.
- Central Islip**—KNZ-68, Roman Catholic Diocese of Rockville Centre, 53 N. Park Ave., Rockville Centre 11570. Channels B-1-4 at intersection of Wheeler Rd. & Motor Parkway (St. John's Cemetery), Central Islip.
- Fredonia**—WAQ-310, Board of Cooperative Educational Services of Chataqua County, Box 250, Fredonia 14063. Channel C-1 at Boces Center, SE of intersection of Water St. & Webster Rd., Fredonia (lat. 42° 25' 08", long. 79° 18' 40"); 10-w, 200-ft.
- Hempstead**—KHD-21, Sewanhaka Central High School, District of Elmont, Floral Park, Franklin Park & New Hyde Park, Sewanhaka-Elmont High School, Ridge Rd., Elmont 11003. Channels A-2-3 at 230 Poppy Ave., Franklin Square
- Huntington**—KNZ-67, Roman Catholic Diocese of Rockville Centre, see above. Channels A-1-4 at 200-ft. SW of intersection of Convent & S. Woods Rds., Svosset.
- Jamaica**—KNZ-70, Roman Catholic Diocese of Brooklyn, see above. Channels F-1-4 at 176-21 Wexford Terrace, Jamaica.
- Kenmore**—KWE-21, Union Free School District #1, Town of Tonawanda, 50 N. Park Ave., Rockville Centre, Long Island 11570. Channels A-1-2 at Administration Bldg., 1500 Colvin Blvd. (lat. 49° 48' 11", long. 73° 12' 26"); 1-w.
- Kingston**—KRS-86, Archdiocese of New York, see above. Channels A-1-3 at Morton Rd., Rhinecliff.
- Liberty**—KRW-67, Archdiocese of New York, see above. Channels A-1-3 at 2-mi. W of Liberty.
- Mineola**—KNZ-71, Union Free School District No. 10 of Town of North Hempstead, Channels G-1-4 at Armstrong Rd. & Madison Ave., Mineola.
- Newburgh**—KTN-66, City School District of Newburgh, 98 Grand Ave., Newburgh 12550. Channels D-1-2 at Newburgh Free Academy, Fullerton Ave.
- New York**—KRS-81, Archdiocese of New York, see above. Channels A-1-4 at Empire State Bldg.
- † **New York**—New, Educational Bstg. Corp., 356 W. 58th St., New York 10019. Channels C-1-4 at Empire State Bldg., New York (lat. 40° 44' 54", long. 73° 59' 10"); 10-w each, 980-ft.
- † **New York**—New, National U. of the Air Inc., Box 177, Williamsburg, Va. 23187. Channels D-1-2-3-4 at 350 Fifth Ave., New York (lat. 40° 44' 54", long. 73° 59' 10"); 10-w, 921-ft.
- North Massapequa**—KNU-43, Nassau Board of Cooperative Educational Services, Wyngate Dr., North Massapequa 11758. Channels D-1-2 at Wyngate & Peony Dr.; 10-w. Note: Holds CP to add channel D-3.
- Olean**—WBB-433, Board of Cooperative Educational Services in Cattaraugus, Erie & Wyoming Counties, 124 Main St., Little Valley 14755. Channel A-1 at 1.5-mi. NE of Olean (lat. 42° 05' 34", long. 78° 24' 30"); 10-w, 55-ft.



# Instructional Television

**Peekskill**—KRS-84, Archdiocese of New York, see above. Channels A-1-3 at Cheesecote Mtn., Peekskill.

**Plainview**—KHC-94, Plainview-Old Bethpage Public Schools, Central School District #4, Administration Bldg., Jamaica Ave., Plainview 11803. Channels B-1-2 at J. F. Kennedy High School, Washington Ave. & Kennedy Dr., Plainview (lat. 40° 46' 53", long. 73° 27' 35"); 5-w.

\* **Plattsburgh**—WBK-219, State U. of New York, 99 Washington Ave., Albany (12210). Channel A-1 atop Kehoe Administration Bldg., State U. of N.Y.-Plattsburgh (lat. 44° 41' 40", long. 73° 27' 56"); 10-w, 131-ft.

**Rochester**—KRV-45, City School District of Rochester, 1801 Main St. E., Rochester 14609. Channels D-1-3 at 1801 Main St. E., Rochester.

† **Rochester**—New, Rochester Area ETV Assn. Inc., Box 21, Rochester 14601. Channels D-1-2 at WXXI(TV) transmitter site, Rochester (lat. 43° 08' 07", long. 77° 35' 02.5"); 10-w each, 265-ft.

**Rochester**—WAX-30, Rochester Institute of Technology, 1 Lomb Memorial Dr. 14623. Channel A-1 at 1 Lomb Memorial Dr. (lat. 43° 05' 14", long. 77° 40' 32"); 10-w.

**Rockville Centre**—KNZ-65, Roman Catholic Diocese of Rockville Centre, see above. Channels E-1-4 at Maria Regina High School, 1333 Admiral Lane, Uniondale (lat. 40° 42' 59", long. 73° 34' 56").

† **Syracuse**—New, PBS. Channels A-1-4 at WCNY-TV studio, Old Liverpool Rd., Liverpool (lat. 43° 05' 22", long. 76° 11' 16"); 10-w each, 86-ft.

**Yonkers**—KRS-83, Archdiocese of New York, see above. Channels E-1-4 at Seminary Ave., Dunwoodie, Yonkers.

## NORTH CAROLINA

† **Asheville**—New, PBS. Channels A-1-4 at North Carolina Forest Service Lookout Tower, Spivey Mtn., Asheville (lat. 35° 35' 53", long. 82° 38' 34"); 10-w each, 35-ft.

† **Charlotte**—New, PBS. Channels A-1-4 at WTVI(TV) transmitter site, Charlotte (lat. 35° 12' 25", long. 80° 47' 30"); 10-w each, 200-ft.

**Durham**—KCO-86, Duke U., Box 3163, Duke U. Medical Center, Durham 27706. Channels C-1-2 at V.A. Hospital (lat. 36° 00' 32", long. 78° 56' 23"); 0.0005-w, 128-ft.

**Durham**—KCO-55, Duke U., see above. Channels G-1-2 at Medical Center (lat. 36° 00' 04", long. 78° 56' 25"); 0.5-w, 108-ft.

† **Durham**—New, PBS. Channels A-1-4 at Research Triangle Park, Alexander Dr., Durham (lat. 35° 55' 38", long. 78° 51' 54"); 10-w each, 300-ft.

† **Greensboro**—New, PBS. Channels A-1-4 at North Carolina Agriculture & Technical U., Greensboro (lat. 36° 04' 51", long. 79° 46' 10"); 10-w each, 200-ft.

† **Greenville**—New, PBS. Channels A-1-4 at 2-mi. S of Greenville on S. Evans St. (lat. 35° 34' 15", long. 77° 22' 49"); 10-w each, 250-ft.

† **Raleigh**—New, PBS. Channels E-1-4 at Raleigh Studio, U. of North Carolina, Western Blvd., Raleigh (lat. 35° 47' 00", long. 78° 41' 15"); 10-w each, 190-ft.

## NORTH DAKOTA

† **Fargo**—New, PBS, see Paducah, Ky. Channels A-1-4 at KPME(TV) transmitter, 2.5-mi. S of Fargo on U.S. Hwy. 81 (lat. 46° 40' 03", long. 96° 48' 06"); 10-w each, 250-ft.

## OHIO

\* **Canton**—WHN-709, Catholic Diocese of Youngstown. Channel E-1 at U.S. Rte. 62, California Ave. & Reno Dr., Louisville (lat. 40° 51' 04", long. 81° 16' 37"); 10-w, 460-ft.

† **Bowling Green**—New, Bowling Green U., Bowling Green 43403. Channels B-1 & B-3 in Bowling Green (lat. 41° 22' 21", long. 83° 38' 30"); 10-w each, 146-ft.

† **Castalia**—New, Bowling Green U., see above. Channels B-1 & B-3 at State Rte. 99 at intersection of Mason Rd., 3.5-mi. SE of Castalia (lat. 41° 21' 42", long. 82° 45' 25"); 10-w each, 100-ft.

† **Cincinnati**—New, Greater Cincinnati TV Educational Foundation, 1223 Central Pkwy., Cincinnati 45214. Channels B-1-4 & G-1-4 at 1223 Central Pkwy., Cincinnati (lat. 39° 06' 32", long. 84° 31' 14"); 10-w each, 37-ft.

† **Cincinnati**—New, Greater Cincinnati TV Educational Foundation, see above. Channels C-1-4 & E-1-4 at Hartsborn & Calhoun Sts., Cincinnati (lat. 39° 07' 44", long. 84° 31' 02"); 10-w each, 310-ft.

**Cincinnati**—KHX-47, Board of Directors, U. of Cincinnati, Dept. of Biomedical Communications, College of Medicine, Eden & Bethesda Aves., Cincinnati 45219. Channels A-1-2 at Burnett Ave., Cincinnati (lat. 39° 08' 16", long. 84° 30' 10"); 10-w, 155-ft.

**Cleveland**—KDX-68, ETV Assn. of Metropolitan Cleveland, 4300 Brookpark Rd., Cleveland 44134. Channels E-1-4 & G-3 at 4300 Brookpark Rd. (lat. 41° 25' 10", long. 81° 42' 49"); 10-w each, 315-ft.

**Cleveland**—WAJ-20, ETV Assn. of Metropolitan Cleveland, see above. Channels A-1-4, C-1-4, E-1-4 & G-1-4 at Dentzler Rd., Parma (lat. 41° 22' 18", long. 81° 41' 48"); 10-w, 315-ft.

† **Columbus**—New, Ohio State U. College of Medicine, Columbus 43210. Channels A-1-4 at Ohio State U. Hospital, College of Medicine (lat. 39° 59' 45", long. 83° 01' 04"); 0.1-w, 132-ft.

† **Columbus**—New, Ohio State U. College of Medicine, see above. Channels D-1-4 at Ohio State U. Hospital, College of Medicine (lat. 39° 59' 45", long. 83° 01' 04"); 10-w, 632-ft.

\* **Columbus**—WGW-946, Ohio State U. College of Medicine, Columbus 43210. Channels D-1-4 at Ohio State U. Hospital College of Medicine (lat. 39° 59' 45", long. 83° 01' 04"); 10-w, 632-ft.

† **Columbus**—New, PBS. Channels F-1-4 at Fawcett Center or Tomorrow, Ohio State U. campus, Columbus (lat. 40° 00' 41", long. 83° 01' 17"); 10-w each, 149-ft.

† **Dayton**—New, PBS. Channels A-1-4 at WPTD(TV) tower, near Lyleburn Rd., 4-mi. SW of Dayton (lat. 39° 42' 47", long. 84° 15' 18"); 10-w each, 400-ft.

† **Fremont**—New, Bowling Green U., see above. Channels E-1-2 at State Rte. 590, 6.2-mi. NW of Fremont (lat. 41° 22' 42", long. 83° 13' 17"); 10-w each, 250-ft.

\* **Gageville**—WHN-700, Catholic Diocese of Youngstown. Channel B-1 at Wright St. between Gulf Rd. & I-90, Gageville (lat. 41° 51' 39", long. 80° 40' 44"); 10-w, 377-ft.

† **Louisville**—New, Catholic Diocese of Youngstown, see above. Channel E-1 at U.S. Rte. 62, California Ave. & Reno Dr., Louisville (lat. 40° 51' 04", long. 81° 16' 37"); 10-w, 460-ft.

**Mount Vernon**—KVT-69, Mount Vernon City Schools, 401 W. Chestnut St., Mount Vernon 43050. Channel F-2 at Martinsburg Rd. (lat. 40° 22' 37", long. 82° 28' 24"); 10-w.

† **Oxford**—New, PBS. Channels E-1-4 at Miami U. campus, Oxford (lat. 39° 30' 26", long. 84° 44' 09"); 10-w each, 280-ft.

**Parma**—KNZ-60, Parma Board of Education, see above. Channel A-1 at 3600 Dentzler Rd. (lat. 41° 22' 18", long. 81° 41' 48").

**Parma**—WGM-96, Parma Board of Education, Parma City School District, 6726 Ridge Rd., Parma 44129. Channel F-3 at Normandy H.S., 2400 W. Pleasant Valley Rd. (lat. 41° 21' 44", long. 81° 41' 56"); 0.0018-w, 35-ft.

† **Toledo**—New, PBS. Channels A-1-4 at WGTE-TV tower, 5-mi. E of Toledo on Cardoroy Rd. near Wynn Rd. (lat. 41° 39' 26.5", long. 83° 25' 55"); 10-w each, 400-ft.

\* **Youngstown**—WHN-701, Catholic Diocese of Youngstown. Channel D-1 at 3930 Sunset Blvd., Youngstown (lat. 41° 03' 31", long. 80° 38' 47"); 10-w, 710-ft.

## OKLAHOMA

**Ada**—KMH-90, Oklahoma State Regents for Higher Education, 118 State Capitol, Oklahoma City 73105. Channels A-1-2 at East Central State College, Ada (lat. 34° 46' 29", long. 96° 39' 50"); 10-w.

# Instructional Television

**Altus**—KGF-23, Oklahoma State Regents for Higher Education, see above. Channels A-1-2 at Western Oklahoma State College at Hwy. 283 & Tamarack Rd., Altus (lat. 34° 40' 14", long. 99° 20' 13"); 10-w, 65-ft. Note: Requests modification of CP to add Channel A-3; 10-w.

**Ardmore**—WAH-871, Oklahoma State Regents for Higher Education, see above. Channels A-3-4, 1-mi. E of Ardmore (lat. 34° 11' 10", long. 97° 04' 59"); 10-w, 312-ft.

**Bartlesville**—WGM-91, Oklahoma State Regents for Higher Education, see above. Channels C-1-2 at 5-mi. due E of Bartlesville (lat. 36° 45' 32", long. 95° 50' 52"); 10-w, 232-ft.

**Duncan**—WAH-862, Oklahoma State Regents for Higher Education, see above. Channels A-1-2 at Halliburton Research Bldg. on U.S. 81, Duncan (lat. 34° 29' 01", long. 97° 57' 57"); 10-w, 60-ft.

**Heavener**—KGF-24, Oklahoma State Regents for Higher Education, see above. Channels A-1-2 at top of Poteau Mtn., Heavener (lat. 34° 56' 35", long. 94° 33' 09"); 10-w, 110-ft.

**McAlester**—KGF-21, Oklahoma State Regents for Higher Education, see above. Channels A-1-2, 2.9-mi. NE of McAlester (lat. 34° 58' 37", long. 95° 43' 01"); 10-w, 100-ft.

**Muskogee**—KGP-22, Oklahoma State Regents for Higher Education, see above. Channels A-1-2 at Muskogee V.A. Hospital, Muskogee (lat. 35° 45' 54", long. 95° 24' 51"); 10-w, 80-ft.

**Oklahoma City**—WGM-93, Oklahoma State Regents for Higher Education, see above. Channels A-1-3 at 14th St. & Phillips Ave., Oklahoma City (lat. 35° 29' 00", long. 97° 29' 53"); 10-w, 302-ft.

† **Oklahoma City**—New, PBS. Channels C-1-4 at KETA(TV) studio, 7403 N. Kelley St., Oklahoma City (lat. 35° 32' 58", long. 97° 29' 48"); 10-w each, 500-ft.

**Ponca City**—WAH-861, Oklahoma State Regents for Higher Education, see above. Channels A-1-2 at Continental Oil Community Center, 1000 S. Pine, Ponca City (lat. 36° 41' 34", long. 97° 05' 11"); 10-w, 202-ft.

**Tulsa**—WGM-92, Oklahoma State Regents for Higher Education, see above. Channels A-1-2-4 at Atlanta & Marshall Sts., Tulsa (lat. 36° 10' 20", long. 95° 57' 18"); 10-w, 402-ft.

## OREGON

**Coombs Canyon**—KYL-45, Umatilla County Intermediate Education District, Box 38, Pendleton 97801. Channel F-1 at U.S. Hwy. 30 on W slope of Cabbage Hill.

**Heppner**—KYL-46, Umatilla County Intermediate Education District, see above. Channel B-1 at top of Gleason Peak, 10-mi. NE of Heppner.

† **Medford**—New, PBS. Channels A-1-4 at Blackwell Hill, 2.5-mi. E of Gold Hill (lat. 42° 25' 41", long. 123° 00' 04"); 10-w each, 80-ft.

**Milton-Freewater**—KMA-20, Umatilla County Intermediate Education District, see above. Channel E-1 at 6-mi. SE of Milton-Freewater (lat. 45° 52' 32", long. 118° 17' 39"); 10-w, 50-ft.

**Pendleton**—KYL-44, Umatilla County Intermediate Education District, see above. Channel A-1 at SE 6th & city limits of Pendleton.

† **Portland**—New, PBS. Channels A-1-4 at KOAP-TV transmitter site, Portland (lat. 45° 29' 45", long. 122° 41' 45"); 10-w each, 75-ft.

**Weston**—KYL-47, Umatilla County Intermediate Education District, see above. Channel E-1 at 2-mi. E of Weston.

## PENNSYLVANIA

**Altoona**—KVQ-25, Altoona Area School District, 1417 7th Ave., Altoona 16602. Channels A-1-4.

**Altoona**—KCG-49, Altoona Area School District, see above. Channel G-1 at 1-mi. SE of Buckhorn Twp.

**Altoona**—KZC-21, Altoona Area School District, see above. Channels G-1-4 at Edison Elementary School, Hillside Ave. & 58th St., Altoona (lat. 40° 29' 02", long. 78° 26' 20"); 0.00013-w, 60-ft.

**Altoona**—KZC-22, Altoona Area School District, see above. Channels G-1-4 at Penn State U., Altoona (lat. 40° 32' 16", long. 78° 25' 05"); 0.00013-w, 70-ft.

† **Bethlehem & Allentown**—New, PBS. Channels E-1-4 at Mountain Dr., Bethlehem (lat. 40° 35' 53", long. 75° 22' 51"); 10-w each, 156-ft.

\* **Carbondale**—New, Northeastern Pennsylvania ETV Assn. Channels C-3-4 at Salem Mtn., 4-mi. N of Carbondale (lat. 41° 32' 37", long. 75° 27' 44"); 50-w, 128-ft.

† **Erie**—New, PBS. Channels A-1-4 at WQLN(TV) tower, 8425 Peach St., Erie (lat. 42° 02' 31", long. 80° 03' 57"); 10-w each, 250-ft.

**Hanover**—KZB-20, Hanover Public School District, 190 E. Walnut St., Hanover (17331). Channels F-1-2 at Pulpit Rock Mtn., approx. 4-mi. NNE of Hanover (lat. 39° 51' 28", long. 76° 56' 24"); 10-w, 228-ft.

**Hanover**—KZB-21, Hanover Public School District, see above. Channels B-1-2 at Hanover High School, Moul Ave. & Hollywood (lat. 39° 49' 07", long. 76° 58' 09"); 1-w, 39-ft.

† **Harrisburg**—New, PBS. Channels A-1-4 at 5-mi. N of Harrisburg on Roberts Valley Rd. (lat. 40° 20' 45", long. 76° 52' 06"); 10-w each, 100-ft.

\* **Hazleton**—WGZ-671, Hahnemann Medical College & Hospital of Philadelphia, 230 N. Broad St., Philadelphia 19102. Channel B-3-4 at St. Joseph's Hospital, N. Church & 9th Sts., Hazleton (lat. 40° 57' 51.1", long. 75° 58' 52"); 10-w, 90-ft.

\* **Lancaster**—WHR-477, South Central Educational Bcstg. Council. Granted CP 6-13-83 for Channels D-1-4 at site N of White Oak Rd., Strasburg (lat. 39° 56' 40", long. 76° 08' 16"); 10-w each.

**Lewistown**—KHU-20, Mifflin County Board of School Directors, 35 S. Brown St., Lewistown 17044. Channels A-1-4 at Big Ridge, 1.25-mi. W of center of Lewistown.

**Lewistown**—KHU-21, Mifflin County Board of School Directors, see above. Channels E-1-4 at Jacks Mtn., approx. 4.5-mi. N of Lewistown.

\* **Mehoopany**—WHG-335, Northeastern Pennsylvania ETV Assn. Channels C-1-2 at 5-mi. N of Tunkhannock on Rt. 39, Mehoopany (lat. 41° 30' 45", long. 75° 04' 16"); 50-w, 116-ft.

\* **Mountaintop**—WHG-334, Northeastern Pennsylvania ETV Assn. Channels A-1-2 at 200-ft. tower, Penobscot Knob, 2.5-mi. S of Wilkes-Barre, Mountaintop (lat. 41° 10' 57", long. 75° 52' 10"); 50-w, 243-ft.

\* **Mountaintop**—WGZ-673, Northeastern Pennsylvania ETV Assn., see above. Channels A-1-2 at 200-ft. tower, Penobscot Knob, 2.5-mi. S of Wilkes-Barre, Mountaintop (lat. 41° 10' 57", long. 75° 52' 10"); 50-w, 243-ft.

**Philadelphia**—WAU-29, Temple U., Tomlinson Hall, 13th & Norris, Philadelphia 19122. Channels A-1-4 at Carnell Hall, Broad St. & Montgomery Ave. (lat. 39° 58' 55", long. 79° 08' 51"); 10-w, 187-ft.

**Philadelphia**—WGV-648, Hahnemann Medical College & Hospital of Philadelphia, see above. Channels E-1-2 at Paoli Ave., 21st Ward, Philadelphia (lat. 40° 02' 21", long. 75° 14' 13"); 10-w, 1179-ft.

† **Philadelphia**—New, National U. of the Air Inc., Box 177, Williamsburg, Va. 23187. Channels G-1-2-3-4 at 1600 Market St., Philadelphia (lat. 39° 57' 09", long. 75° 10' 04"); 10-w, 691-ft.

† **Philadelphia**—New, PBS. Channels D-1-4 at WHY-TV tower, near Domino Lane in NW Philadelphia (lat. 40° 02' 30", long. 75° 14' 24"); 10-w each, 300-ft.

† **Pittsburgh**—New, Metropolitan Pittsburgh Public Bcstg. Inc., 4802 5th St., Pittsburgh 15213. Channels A-1-4 at WQED(TV) tower, Pittsburgh (lat. 40° 26' 46", long. 79° 57' 51"); 10-w each, 190-ft.

# Instructional Television

- \* **Pittston**—WHG-339, Northeastern Pennsylvania ETV Assn. Channels E-1-2 at Old Boston Rd., Pittston (lat. 41° 17' 36", long. 75° 46' 30"); 0.1-w, 124-ft.
- Sellersville**—WCX-20, Tri-State Instructional Bcstg. Council, 1001 Morton Ave., Folsom 19003. Channels B-1-4 at West Rock Hill Police Tower, Almont (lat. 40° 23' 02", long. 75° 21' 02"); 10-w.
- Warminster**—KOU-74, Tri-State Instructional Bcstg. Council, see above. Channels G-1-4 at Newton Rd. & Street Rd. (lat. 40° 11' 15", long. 74° 04' 14"); 10-w, 100-ft.
- † **York**—New, PBS. Channels D-1-4 at 3.1-mi. NE of center of York (lat. 39° 59' 55", long. 76° 41' 44"); 10-w each, 75-ft.

## RHODE ISLAND

- † **Providence**—New, PBS. Channels C-1-4 at WSBE-TV studio, 24 Mason St., Providence (lat. 41° 48' 19", long. 71° 28' 22"); 10-w each, 126-ft.

## SOUTH CAROLINA

- \* **Aiken**—WHR-455, South Carolina ETV Commission, Drawer L, 2712 Millwood Ave., Columbia 29250. Channels G-1-4 at Aiken District 1 Administration Office, Aiken (lat. 33° 34' 05", long. 81° 43' 47"); 10-w each, 400-ft.
- † **Allendale**—New, South Carolina ETV Commission, see above. Channels G-1-4 at Allendale Area Vocational Center (lat. 32° 59' 15", long. 81° 16' 57"); 10-w each, 395-ft.
- † **Anderson County**—New, South Carolina ETV Commission, see above. Channels E-1-4 at Anderson District 5 Administration Office, Anderson (lat. 34° 30' 29", long. 82° 41' 06"); 10-w each, 395-ft.
- \* **Aynor**—WHM-933, South Carolina ETV Commission, see above. Channels G-1-4 at WHMC(TV) transmitter, Rte. 2, Aynor (lat. 33° 57' 05", long. 79° 06' 31"); 10-w each, 600-ft.
- \* **Barnwell**—WHR-473, South Carolina ETV Commission, see above. Channels D-1-4 at WEBA-TV transmitter, Rte. 3, Barnwell (lat. 33° 11' 12", long. 81° 23' 58"); 10-w each.
- † **Bennettsville**—New, South Carolina ETV Commission, see above. Channels E-1-4 at Marlboro Area Vocational Center, Bennettsville (lat. 34° 37' 11", long. 79° 39' 45"); 10-w each, 395-ft.
- \* **Blackville**—WHN-704, South Carolina ETV Commission, see above. Channels A-1-4 at Barnwell District 19 Administration Office, Blackville (lat. 33° 21' 25", long. 81° 16' 11"); 10-w each, 395-ft.
- † **Carson & surrounding Kershaw County**—New, South Carolina ETV Commission, see above. Channels C-1-4 at Kershaw County Ave., Rte. 4, Camden (lat. 34° 17' 17", long. 80° 33' 24"); 10-w each, 395-ft.
- \* **Charleston**—WHQ-301, South Carolina ETV Commission, see above. Channels E-1-4 at WIT(TV) transmitter site, Rifle Range Rd., Mount Pleasant (lat. 32° 47' 44", long. 79° 50' 27"); 10-w each, 400-ft.
- † **Charleston**—New, South Carolina ETV Commission, see above. Channels C-1-4 & E-1-4 at WITV(TV) transmitter, Rifle Range Rd., Mount Pleasant (lat. 32° 47' 44", long. 79° 50' 27"); 10-w each, 450-ft. & 400-ft. respectively.
- † **Charleston County**—New, South Carolina ETV Commission, see above. Channels G-1-4 at Charleston District 1 Administration Office, The Center, Hutson & Meeting Sts., Charleston (lat. 32° 47' 16", long. 79° 56' 11"); 0.1-w each, 75-ft.
- \* **Charleston County (school district)**—WHF-220, South Carolina ETV Commission, Drawer L, 2712 Millwood Ave., Columbia 29250. Channels A-1-4 at Oakland Elementary School, Arlington St., Charleston (lat. 32° 47' 12", long. 80° 02' 12"); 10-w each, 345-ft.
- \* **Charleston County (school district)**—WHF-222, South Carolina ETV Commission, see above. Channels G-1-4 at Charleston County School District Office, Chisolm St., Charleston (lat. 32° 46' 28", long. 79° 56' 31"); 0.1-w each, 80-ft.

- † **Chester**—New, South Carolina ETV Commission, see above. Channels F-1-4 at Chester Area Vocational Center, 72 Bypass, Chester (lat. 34° 41' 18", long. 81° 12' 03"); 10-w each, 395-ft.
- \* **Chesterfield**—WHR-457, South Carolina ETV Commission, see above. Channels B-1-4 at Chesterfield District Administration Office, 141 Main St., Chesterfield (lat. 34° 44' 07", long. 80° 05' 21"); 10-w each, 400-ft.
- † **Chesterfield County**—New, South Carolina ETV Commission, see above. Channels B-1-4 at Chesterfield District Administration Office, 141 Main St., Chesterfield (lat. 34° 44' 07", long. 80° 05' 21"); 10-w each, 395-ft.
- \* **Columbia**—WHQ-258, South Carolina ETV Commission, see above. Channels A-1-4 at WRLK-TV transmitter site, Columbia (lat. 34° 07' 07", long. 80° 56' 12"); 10-w each, 400-ft.
- \* **Columbia**—WHQ-259, South Carolina ETV Commission, see above. Channels F-1-4 at WIS-TV studio, 1111 Bull St., Columbia (lat. 34° 00' 06", long. 81° 01' 10"); 10-w each, 378-ft.
- † **Columbia**—New, South Carolina ETV Commission, see above. Channels A-1-4 at WRLK-TV transmitter site, Columbia (lat. 34° 07' 07", long. 80° 56' 12"); 10-w each, 400-ft.
- † **Columbia**—New, South Carolina ETV Commission, see above. Channels C-1-4 at 2712 Millwood Ave., Columbia (lat. 34° 00' 10", long. 81° 00' 17"); 0.1-w each, 170-ft.
- † **Columbia**—New, South Carolina ETV Commission, see above. Channels D-1-4 at Columbia Taping Center, Oak & Lady Sts., Columbia (lat. 34° 00' 24", long. 81° 01' 02"); 0.1-w each, 37-ft.
- † **Columbia**—New, South Carolina ETV Commission, see above. Channels F-1-4 at WIS-TV studio, 1111 Bull St., Columbia (lat. 34° 00' 06", long. 81° 01' 44"); 10-w each, 378-ft.
- \* **Conway**—WHR-465, South Carolina ETV Commission, see above. Channels B-1-4 at Horry District 1 Administration Office, Conway (lat. 33° 49' 56", long. 79° 02' 53"); 0.1-w each, 75-ft.
- \* **Cottageville**—WHR-456, South Carolina ETV Commission, see above. Channels F-1-4 at Central Elementary School, Rte. 1 Cottageville (lat. 32° 55' 57", long. 80° 30' 53"); 10-w each.
- † **Darlington County**—New, South Carolina ETV Commission, see above. Channels A-1-4 at Darlington Career Center, Darlington (lat. 34° 19' 07", long. 79° 52' 49"); 10-w each, 400-ft.
- † **Fairfield**—New, South Carolina ETV Commission, see above. Channels D-1-4 at Winnsboro Area Vocational Center, Winnsboro (lat. 34° 23' 57", long. 81° 05' 51"); 10-w each, 395-ft.
- \* **Florence**—WHR-480, South Carolina ETV Commission, see above. Channels E-1-4 at WJPM-TV transmitter site, Rte. 1, Florence (lat. 34° 16' 45", long. 79° 44' 36"); 10-w each.
- \* **Florence County**—WHQ-304, South Carolina ETV Commission, see above. Channels C-1-4 at WJPM TV transmitter Rte. 1, Florence (lat. 34° 16' 45.5", long. 79° 44' 36"); 10-w each, 400-ft.
- † **Florence County**—New, South Carolina ETV Commission, see above. Channels E-1-4 at WJPM-TV transmitter, Rte. 1, Florence (lat. 34° 16' 45.5", long. 79° 44' 36"); 10-w each, 76-ft. respectively.
- † **Gaffney**—New, South Carolina ETV Commission, see above. Channels G-1-4 at Gaffney High School, 805 E. Frederick St., Gaffney (lat. 35° 04' 03", long. 81° 38' 28"); 10-w each, 200-ft.
- Georgetown**—WGR-836, South Carolina ETV Commission, see above. Channels G-1-4 at Bynum Elementary School, N. Frazer St., Georgetown (lat. 33° 22' 37", long. 79° 17' 14"); 0.1-w, 100-ft.
- Georgetown**—WGR-849, South Carolina ETV Commission, see above. Channels A-1-4 at County Prison Camp, State Hwy. 51N, Georgetown (lat. 33° 26' 40", long. 79° 18' 15"); 10-w, 398-ft.
- \* **Georgetown**—WHR-472, South Carolina ETV Commission, see above. Channels D-1-4 at Georgetown ITFS tower, County Prison Farm, Georgetown (lat. 33° 26' 41", long. 79° 18' 11"); 10-w each, 395-ft.

- † **Green Pond**—New, South Carolina ETV Commission, see above. Channels B-1-4 at WJWJ-TV transmitter, Star Rte. 1, Green Pond (lat. 32° 42' 44", long. 80° 40' 49"); 10-w each, 1234-ft.
- \* **Greenville**—WHQ-305, South Carolina ETV Commission, see above. Channels C-1-4 at WNTV(TV) transmitter, Rte. 12, Altamont Rd., Greenville (lat. 34° 56' 26", long. 82° 24' 38"); 10-w each, 80-ft.
- † **Greenville County**—New, South Carolina ETV Commission, see above. Channels E-1-4 at Greenville Environmental Center, Roper Mtn., Greenville (lat. 34° 50' 22", long. 82° 18' 28"); 10-w each, 290-ft.
- † **Greenville County**—New, South Carolina ETV Commission, see above. Channels G-1-4 at Greenville Taping Center, 1613 W. Washington Rd., Greenville (lat. 34° 51' 39", long. 82° 25' 03"); 0.1-w each, 92-ft.
- Lake City**—KGF-20, South Carolina ETV Commission, see above. Channels A-1-4 at District #3 Occupations Career Center, Matthews Rd., Lake City (lat. 33° 53' 19", long. 79° 46' 05"); 10-w, 400-ft.
- † **Lancaster County**—New, South Carolina ETV Commission, see above. Channels G-1-4 at Lancaster County Area Vocational Center, Lancaster (lat. 34° 43' 43", long. 80° 46' 44"); 10-w each, 395-ft.
- † **Lexington**—New, South Carolina ETV Commission, see above. Channels E-1-4 at Lexington Vocational Center, 2412 Augusta Hwy., Lexington (lat. 35° 58' 56", long. 81° 17' 55"); 10-w each, 396-ft.
- \* **Marion County**—WHR-485, South Carolina ETV Commission, see above. Channels B-1-4 at Marion Mullins Vocational Center, Marion (lat. 34° 11' 08", long. 79° 20' 28"); 10-w each, 395-ft.
- † **Moncks Corner**—New, South Carolina ETV Commission, see above. Channels F-1-4 at Berkeley District 1 Administration Office, 300 California Ave., Moncks Corner (lat. 33° 12' 06", long. 80° 00' 58"); 10-w each, 395-ft.
- † **Newberry County**—New, South Carolina ETV Commission, see above. Channels C-1-4 at Newberry Vocational Center, Newberry (lat. 34° 17' 04", long. 81° 34' 36"); 10-w each, 395-ft.
- \* **Orangeburg**—WHN-708, South Carolina ETV Commission, see above. Channels B-1-4 at Calhoun-Orangeburg Vocational Center, Orangeburg (lat. 33° 31' 48", long. 80° 50' 10"); 10-w each, 100-ft.
- † **Orangeburg**—New, South Carolina ETV Commission, see above. Channels F-1-2 at Calhoun-Orangeburg Vocational Center, Orangeburg (lat. 33° 31' 47", long. 80° 50' 10"); 10-w each, 400-ft.
- † **Ridgeland**—New, South Carolina ETV Commission, see above. Channels F-1-4 at Beaufort-Jasper Career Center, Rte. 1, Ridgeland (lat. 32° 21' 10", long. 80° 55' 16"); 10-w each, 395-ft.
- Rock Hill**—WBX-216, South Carolina ETV Commission, see above. Channels A-1-2 at 840 N. Annafrel St., Rock Hill (lat. 34° 55' 55", long. 81° 00' 38"); 10-w, 200-ft.
- Rock Hill**—WBX-217, South Carolina ETV Commission, see above. Channels G-1-2 at 522 E. Main St., Rock Hill (lat. 34° 55' 16", long. 81° 01' 12"); 0.1-w, 50-ft.
- † **Rock Hill**—New, South Carolina ETV Commission, see above. Channels D-1-4 at Northside Elementary School, 840 N. Annafrel St., Rock Hill (lat. 34° 55' 55", long. 81° 00' 38"); 10-w each, 188-ft.
- † **Rock Hill**—New, South Carolina ETV Commission, see above. Channels F-1-4 at E. Main St., Rock Hill (lat. 34° 55' 16", long. 81° 01' 12"); 0.1-w each, 44-ft.
- \* **Seneca**—WHN-702, South Carolina ETV Commission, see above. Channels E-1-4 at Oconee Area Vocational Center, Seneca (lat. 34° 42' 54", long. 82° 59' 29"); 10-w each, 100-ft.
- \* **Spartanburg**—WHN-705, South Carolina ETV Commission, see above. Channels F-1-4 at Spartanburg Taping Center, Du Pre Dr., Spartanburg (lat. 34° 27' 26", long. 81° 53' 55"); 0.1-w each, 76-ft.
- † **Spartanburg & White Stone**—New, South Carolina ETV Commission, see above. Channels B-1-4 at WRET-TV transmitter, White Stone (lat. 34° 53' 09", long. 81° 49' 15"); 10-w each, 400-ft.
- \* **Sumter**—WHR-470, South Carolina ETV Commission, see above. Channels G-1-4 at WRJA-TV studio, Sumter (lat. 33° 55' 12", long. 80° 20' 25"); 10-w each.
- \* **Sumter**—WHR-471, South Carolina ETV Commission, see above. Channels E-1-4 at Sumter (lat. 33° 55' 52", long. 80° 16' 14"); 10-w each.
- \* **Sumter**—WHM-932, South Carolina ETV Commission, see above. Channels C-1-4 at WRJA-TV transmitter, Sumter (lat. 33° 55' 52", long. 80° 16' 14"); 10-w each, 600-ft.
- † **Walterboro**—New, South Carolina ETV Commission, see above. Channels F-1-4 at Colleton Area Vocational Center, 525 Recold Rd., Walterboro (lat. 32° 56' 23", long. 80° 38' 19"); 10-w each, 395-ft.
- \* **Ware Shoals-Greenwood County**—WHR-476, South Carolina ETV Commission, see above. Channels B-1-4. Greenwood Tower, County Rd. 264, Ware Shoals (lat. 34° 22' 21", long. 82° 10' 03"); 10-w each, 692-ft.
- † **West Columbia School District**—New, South Carolina ETV Commission, see above. Channels G-1-4 at Lexington District 2 Administration 715 9th St., West Columbia (lat. 33° 59' 15", long. 81° 03' 49"); 10-w each, 299-ft.
- \* **York**—WHN-703, South Carolina ETV Commission, see above. Channels E-1-4 at York District 1 Administration Office, York (lat. 34° 59' 09", long. 81° 14' 58"); 10-w each, 100-ft.

## TENNESSEE

- † **Chattanooga**—New, PBS. Channels A-1-4 at Erlanger Hospital Authority, 975 E. Third St., Chattanooga (lat. 35° 02' 55", long. 85° 17' 27"); 10-w each, 176-ft.
- \* **Kingsport**—WHR-482, Kingsport City Schools. Channels B-1-4 at Bays Mountain, 2-mi. SW of Kingsport (lat. 36° 31' 37", long. 82° 35' 12"); 10-w each.
- † **Memphis**—New, PBS. Channels A-1-4 at 900 Getwell St., Memphis State U.-South, Memphis (lat. 35° 06' 17", long. 89° 55' 39"); 10-w each, 156-ft.
- † **Nashville**—New, PBS. Channels A-1-4 at 15th Ave. S. at Compton Ave. S., Nashville (lat. 36° 07' 48", long. 86° 47' 28"); 10-w each, 500-ft.

## TEXAS

- † **Austin**—New, PBS. Channels A-1-4 at Main Bldg., U. of Texas-Austin Campus, Austin (lat. 30° 17' 10", long. 97° 44' 21"); 10-w each, 318-ft.
- † **Dallas**—New, PBS. Channels E-1-4 at 300 Harry Hines Blvd., Dallas (lat. 32° 47' 44", long. 96° 48' 37"); 10-w each, 298-ft.
- † **El Paso**—New, PBS. Channels A-1-4 on S slope of Franklin Mtns., El Paso (lat. 31° 47' 17", long. 106° 28' 46"); 10-w each, 100-ft.
- Fort Worth**—KWU-29, Assn. for Graduate Education & Research of North Texas, Box 30365, Dallas 75230. Channels E-1-2 at Bowie St., between Green & Waits Aves., Fort Worth (lat. 32° 42' 28", long. 97° 21' 27"); 10-w, 199-ft.
- † **Houston**—New, PBS. Channels C-1-4 at 4513 Cullen Blvd., Houston (lat. 29° 40' 53", long. 95° 20' 53"); 10-w each, 146-ft.
- † **Houston**—New, Region IV Education Service Center, 7200 W. Tidwell, Houston 77092. Channels A-1-4 at Danbury High School, 2222 Ave. F, Danbury (lat. 29° 13' 31", long. 95° 20' 37"); 50-w each, 306-ft.
- † **Houston**—New, Region IV Education Service Center, see above. Channels A-1-4 at 1-mi. NE of junction of Hwy. 90 & Bohemian/Hall Rd., Crosby (lat. 29° 56' 49", long. 95° 01' 21"); 50-w each, 275-ft.



# Instructional Television

Houston—KRZ-68, Spring Branch Independent School District, 9000 Westview Dr., Houston 77055. Channels D-1-4 at Spring Branch, Independent School District-Career Center, West Belt at Hammerly, Houston (lat. 29° 48' 55", long. 95° 33' 45").

Houston—WAU-31, U. of Texas at Houston, Graduate School of Biomedical Sciences, Div. of Continuing Education, Box 20367, Houston 77025. Channels B-1-2 at 6723 Bertner St. (lat. 42° 30' 00", long. 95° 24' 11"); 10-w.

\* Houston—WHR-506, Tarrant County Jr. College District, 1500 Houston St., Fort Worth 76102. Channel A-1 at Tarrant County Junior College, South Campus (lat. 32° 40' 05", long. 97° 16' 23"); 10-w; 273-ft.

† Lubbock—New, PBS. Channels A-1-4 at Texas Technological U. campus, Lubbock (lat. 33° 34' 52", long. 101° 53' 08"); 10-w each, 300-ft.

Mesquite—KHS-78, Mesquite Independent School District, 405 E. Davis St., Mesquite 75149. Channels D-1-3 at 405 E. Davis St. Note: Holds CP to add Channel D-4; 10-w.

Richardson—KWU-30, Assn. for Graduate Education & Research of North Texas, see above. Channels F-1-4 & C-4 at 2400 N. Armstrong Pkwy., Richardson (lat. 32° 59' 22", long. 96° 45' 01"); 10-w, 268-ft.

Richardson—WEF-69, Richardson Independent School District, 400 S. Greenville Ave., Richardson 75080. Channels B-1-4 at Hamilton Park School, 8221 Towns St., Dallas (lat. 32° 55' 02", long. 96° 45' 34"); 10-w each, 185-ft.

San Antonio—KHS-77, Edgewood Independent School District, 6458 W. Commerce St., San Antonio 78227. Channels D-1-4 at 1922 S. General McMullen; 10-w.

## UTAH

† Salt Lake City—New, PBS. Channels A-1-4 at Mount Vision, 18-mi. SW of Salt Lake City (lat. 40° 36' 30", long. 112° 09' 34"); 10-w each, 80-ft.

## VERMONT

† Burlington—New, PBS. Channels C-1-4 at Given Water Tower, U. of Vermont campus (lat. 44° 27' 40", long. 73° 11' 50"); 10-w each, 174-ft.

## VIRGINIA

\* Arlington—WHB-652, George Mason U. Foundation Inc., 4400 University Dr., Fairfax 22303. Channel C-1-4 at 3800 Fairfax Dr., Arlington (lat. 38° 52' 55", long. 77° 06' 20"); 10-w each, 218-ft.

\* Brook Vale—WHQ-200, Center for Excellence Inc., Box 158, Williamsburg 23185. Channels D-1-2 at Brook Vale High School, Brook Vale (lat. 37° 45' 06", long. 76° 25' 00"); 10-w each, 299-ft.

\* Burrowsville—WHR-501, Center for Excellence, Box 158, Williamsburg 23185. Channel B-3 at Watertank (Fort Lee) (lat. 37° 14' 37", long. 77° 20' 42"); 10-w; 151-ft.

\* Central Garage—WHF-243, Center for Excellence Inc., Box 158, Williamsburg 23185. Channels A-1-2 at King William County High School (lat. 37° 44' 25", long. 77° 07' 49"); 50-w each, 366-ft. & 380-ft. respectively.

\* Chuckatuck & Suffolk—WHQ-226, Center for Excellence Inc. Channels C-3-4 at Chuckatuck High School, Chuckatuck (lat. 36° 51' 30", long. 76° 35' 00"); 10-w each, 299-ft.

\* Fort Lee—WHR-503, Center for Excellence Inc., see above. Channel D-4 at Burrowsville Elementary School, Burrowsville (lat. 37° 12' 48", long. 77° 04' 35"); 10-w; 177-ft.

\* Franklin & surrounding Southampton County—WHG-413, Center for Excellence Inc. Granted CP 8-13-82 for Channels G-1-2 at Hayden High School, Franklin (lat. 36° 39' 55", long. 76° 55' 36"); 10-w each, 299-ft.

\* James Crossroads & surrounding Northampton County—WHG-412, Center for Excellence Inc., see above. Channels B-1-2 at Northampton High School, James Crossroads High School, James Crossroads (lat. 37° 21' 39", long. 75° 56' 26"); 10-w each, 299-ft.

\* Manassas—New, U. of Maryland, Glenn L. Martin Engineering Bldg., College Park, Md. 20742. Channels E-1-4 at Massey Bldg., 4100 Chain Bridge Rd., Fairfax (lat. 38° 50' 42", long. 77° 18' 36"); 10-w each.

\* Mathews County—WHG-411, Center for Excellence Inc., see above. Channels F-3-4 at Hunter High School, Mathews (lat. 37° 26' 06", long. 76° 19' 42"); 10-w each, 299-ft.

\* Newport News—WHF-350, Center for Excellence Inc., see above. Channels G-3-4 at 0.32-mi. NW of intersection of Hiden Blvd. & U.S. 60, Warwick Blvd., Newport News (lat. 37° 04' 21", long. 76° 29' 51"); 50-w each, 285-ft. & 296-ft. respectively.

† Norfolk—New, PBS. Channels E-1-4 at 5200 Hampton Blvd., Norfolk (lat. 36° 53' 21", long. 76° 18' 10"); 10-w each, 106-ft.

\* Onancock—WHN-710, Center for Excellence Inc. Channels E-1-2 at Onancock High School, Onancock (lat. 37° 42' 33", long. 75° 44' 56"); 10-w each, 100-ft.

\* Richmond—WHQ-227, Center for Excellence Inc., see above. Channels C-1-2 at 3914 Wistar Rd., Richmond (lat. 37° 37' 21", long. 77° 30' 03"); 10-w each, 299-ft.

† Richmond—New, Central Virginia ETV Corp., Box 3237, Richmond 23235. Channels G-1-2 at 29-211 & I-495 near Merrifield (lat. 38° 52' 28", long. 77° 13' 24"); 10-w each, 300-ft.

\* Richmond—WHG-238, Central Virginia ETV Corp. Channels E-1-2 at 23 Sesame St., Richmond (lat. 37° 30' 46", long. 77° 36' 06"); 5-w each.

\* Richmond—WHG-349, Central Virginia ETV Corp. Channels G-1-2 at intersection of Rte. 29-211 & I-495 near Merrifield (lat. 38° 52' 28", long. 77° 13' 24"); 10-w each, 300-ft.

† Roanoke & Salem—New, PBS. Channels A-1-4 at 1215 McNeil Dr. S.W., Roanoke (lat. 37° 41' 54", long. 79° 58' 39"); 10-w each, 46-ft.

Rosslyn—WHB-836, George Mason U. Foundation, see above. Channels F-1-4 at Arlin Towers, 1000 Wilson Blvd., Arlington (lat. 38° 53' 40", long. 77° 04' 13"); 10-w each, 318-ft.

† Rosslyn—New, Greater Washington Educational Telecommunications Inc., 3620 S. 27th St., Arlington 22206. Channels B-1-4 at Key Bridge Marriott Hotel, Rosslyn (lat. 38° 54' 00", long. 77° 04' 24"); 10-w each, 164-ft.

\* Sussex County—WHG-414, Center for Excellence Inc. Channels B-1-2 at Central High School, Sussex (lat. 36° 55' 10", long. 77° 15' 22"); 10-w each, 299-ft.

Virginia Beach—WHF-232, Center for Excellence Inc., see above. Channels A-1-2 at Kempsville Union High School (lat. 36° 50' 40", long. 76° 09' 40"); 50-w each, 386-ft. & 400-ft. respectively.

West Point—WHF-233, Center for Excellence Inc., see above. Channels G-1-2 at 0.1-mi. N of West Point High School (lat. 37° 33' 22", long. 76° 47' 49"); 50-w each, 285-ft. & 295-ft. respectively.

Williamsburg—WGZ-628, Center for Excellence Inc., see above. Channel C-2 at Ironbound Rd. behind Berkeley School, Williamsburg (lat. 37° 16' 24", long. 76° 44' 06"); 50-w, 240-ft.

Williamsburg—WHB-837, Center for Excellence Inc., see above. Channel G-1 at Lafayette H.S., Long Hill Rd., Williamsburg (lat. 37° 18' 54", long. 76° 45' 53"); 0.1-w, 82-ft.

Williamsburg—WHF-231, Center for Excellence Inc., see above. Channel A-1 at Ironbound Rd. behind Berkeley School, Williamsburg (lat. 37° 16' 24", long. 76° 44' 06"); 0.1-w, 150-ft.

## WASHINGTON

† Seattle—New, PBS. Channels A-1-4 at KCTS-TV transmitter site, Seattle (lat. 47° 36' 57", long. 122° 18' 27"); 10-w each, 305-ft.

- † **Spokane**—New, PBS. Channels A-1-4 at KSPS-TV transmitter site, Spokane (lat. 47° 34' 34", long. 117° 17' 58"); 10-w each, 100-ft.
- † **Yakima**—New, PBS. Channels A-1-4 at KYVE-TV tower, 2-mi. SW of Union Gap (lat. 46° 31' 58", long. 120° 30' 33"); 10-w each, 95-ft.

## WEST VIRGINIA

- † **Huntington**—New, PBS. Channels A-1-4 at WPBY-TV studio, Marshall U., 3rd Ave., Huntington (lat. 38° 25' 25", long. 82° 25' 51"); 10-w each, 120-ft.

## WISCONSIN

- † **Burlington**—KZH-36, Archdiocese of Milwaukee, 437 W. Galena St., Milwaukee 53203. Channels G-1-4 at 4-mi. E of Elkhorn (lat. 43° 39' 42", long. 88° 27' 48"); 10-w, 300-ft.
- † **Eau Claire**—New, PBS. Channels A-1-4 at old WEAU-TV tower, Hastings Way & Clairemont Ave., Eau Claire (lat. 44° 47' 58", long. 91° 27' 59"); 10-w each, 350-ft.
- † **Green Bay**—New, PBS. Channels A-1-4 at WPNE(TV) tower, Scary's Hill, approx. 4-mi. SE of DePere Twp. (lat. 44° 24' 35", long. 88° 00' 05"); 10-w each, 450-ft.
- † **Kenosha**—KZH-35, Archdiocese of Milwaukee, see above. Channels C-1-4 at Hill Crest School, 1.5-mi. NW of Kenosha (lat. 42° 37' 00", long. 87° 52' 00"); 10-w, 300-ft.
- † **La Crosse**—New, PBS. Channels A-1-4 at WHLA-TV transmitter, County Hwy. 25 & Tschumper Rd., SW of La Crescent, Minn. & 6-mi. W of La Crosse (lat. 43° 48' 17", long. 91° 22' 06"); 10-w each, 400-ft.
- † **Madison**—New, PBS. Channels A-1-4 at WHA-TV tower, 5702 Tokay Blvd., Madison (lat. 43° 03' 18", long. 89° 28' 42"); 10-w each, 400-ft.

**Milwaukee**—KHF-80, Milwaukee Board of School Directors, 5225 W. Vliet St., Milwaukee 53208. Channels B-1-4 at Milwaukee Public Schools Administration Bldg., Vliet St. (lat. 43° 02' 54", long. 87° 58' 46"); 10-w.

**Milwaukee**—KZH-34, Archdiocese of Milwaukee, see above. Channels G-1-2 at 2-mi. SW of Milwaukee (lat. 42° 57' 50", long. 88° 04' 30"); 10-w, 402-ft.

**Milwaukee**—WAU-27, Milwaukee Regional Medical ITV Station Inc., Lutheran Hospital of Milwaukee, 2200 W. Kilbourn Ave., Milwaukee 53233. Channels E-1-2 at V.A. Hospital, 5000 W. National Ave. (lat. 43° 01' 17", long. 87° 58' 35"); 10-w, 219-ft.

† **Milwaukee**—New, PBS. Channels F-1-4 at 1015 N. 6th St., Milwaukee (lat. 43° 02' 39", long. 87° 55' 16"); 10-w each, 204-ft.

**Milwaukee**—WDG-56, Regents of U. of Wis., U. of Wis.-Milwaukee, Instructional Media Laboratory, 318 Mitchell Hall, Milwaukee 53201. Channels D-1-4 at Sandberg Hall Campus of U. of Wis.-Milwaukee (lat. 43° 04' 42", long. 87° 52' 56.5"); 10-w, 457-ft.

\* **Milwaukee**—New, National U. of the Air Inc., Box 177, Williamsburg, 23187. Channel A-1-2-3-4 at First Wisconsin Center, Milwaukee (lat. 43° 02' 18", long. 87° 54' 05"); 10-w; 598-ft.

† **Oshkosh, Fond du Lac & Appleton**—New, PBS. Channels A-1-4 at 6-mi. W of Chilton on Tower Rd. F & State Hwy. 55 (lat. 44° 01' 42", long. 88° 17' 08"); 10-w each, 250-ft.

\* **Sheboygan Falls**—WHR-458, Lakeshore Technical Institute. Channels G-1-4 at W78AJ tower, Sheboygan Falls (lat. 43° 43' 10", long. 87° 47' 50"); 10-w each, 100-ft.

† **Sheboygan & Manitowoc Counties**—New, Lakeshore Technical Institute, 1290 North Ave., Cleveland 53015. Channels G-1-4 at W78J tower (lat. 43° 43' 10", long. 87° 47' 05"); 10-w each, 331-ft. (Ch. 1); N.A. (Ch. 2-3), 200-ft. (Ch. 4).

† **Wausau**—New, PBS. Channels A-1-4 at Rib Mountain State Park, 4-mi. SW of Wausau (lat. 44° 55' 14.3", long. 89° 41' 30.6"); 10-w each, 300-ft.



# Satellite Earth Stations Serving Television Stations

Stations registered with FCC October 1, 1983

# Denotes transmit-receive. †Denotes applicant.

## COMMERCIAL STATIONS

### ALABAMA

†Birmingham—E3786, Taft Bcstg. Co., 1718 Young St., Cincinnati, OH 45210. 630-ft. above sea level; lat. 39° 06' 59", long. 84° 30' 11". Equipment: Harris; 9-meter. TV: WBRC-TV Birmingham.

#Birmingham—E4455, Taft Bcstg. Co., 1718 Young St., Cincinnati, OH 45210. 661-ft. above sea level; lat. 33° 26' 30", long. 86° 49' 46". Equipment: Harris; 9-meter. TV: WBRC-TV Birmingham.

†Huntsville—E3636, American Valley Bcstg. Co., c/o WAFF, Box 2116, Huntsville 35801. 1221-ft. above sea level; lat. 34° 42' 37", long. 86° 32' 06". Equipment: Prodelin; 4.6-meter. TV: WAFF Huntsville-Decatur.

Huntsville—E5430, North Alabama Bcstrs. Inc., 960 Monte Sano Blvd., Huntsville 35804. 1623-ft. above sea level; lat. 34° 44' 16", long. 86° 31' 57". Equipment: Scientific-Atlanta; 7-meter. TV: WHNT-TV Huntsville.

Loxley—E3504, Hess Bcstg. Corp., Box 12504, Pensacola, FL 22503. 190-ft. above sea level; lat. 30° 37' 35", long. 87° 38' 50". Equipment: Scientific-Atlanta; 7-meter. TV: WPMI Mobile.

Montgomery—E5540, Cosmos Bcstg. Inc., 10 E. Delano Ave., Montgomery 36196. 224-ft. above sea level; lat. 32° 20' 12", long. 86° 18' 28". Equipment: Scientific-Atlanta; 7-meter. TV: WSFA-TV Montgomery.

†Spanish Fort—E3214, WKRG-TV Inc., Box 2367, Mobile 36601. 215-ft. above sea level; lat. 30° 40' 55", long. 87° 49' 40". Equipment: Scientific-Atlanta; 7-meter. TV: WKRG-TV Mobile.

### ALASKA

†Hydaburg—KY63, City of Hydaburg, Box 49, Hydaburg 99922. 95-ft. above sea level; lat. 55° 12' 26", long. 132° 49' 14". Equipment: Scientific-Atlanta; 4.5-meter. TV: New translator.

### ARIZONA

Phoenix—E5091, KPNX Bcstg. Co., Box 711, Phoenix 85001. Ft. above sea level: N.A.; lat. 33° 27' 40", long. 112° 04' 30". Equipment: Harris; 6.1-meter. TV: KPNX-TV Phoenix.

Phoenix—E4185, Meredith Corp., 4016 N. Black Canyon, Phoenix 85017. 1143-ft. above sea level; lat. 33° 21' 40", long. 112° 06' 49". Equipment: Harris; 6.1-meter. TV: KPHO-TV Phoenix.

Phoenix—KF85, Trinity Bcstg. of Arizona, 3551 E. McDowell Rd., Phoenix 85008. 1168-ft. above sea level; lat. 33° 27' 54", long. 112° 00' 18". Equipment: Scientific-Atlanta; 5-meter. TV: KPAZ-TV Phoenix.

†Phoenix—E4526, Western Tele-Communications Inc., Box 22595, Wellshire Station, Denver, CO 80222. 1173-ft. above sea level; lat. 33° 26' 06", long. 112° 36' 56". Equipment: N.A.; 7-meter. TV: KTVK Phoenix.

Prescott—E4022, KUSK Inc., Box 391, Phoenix 85001. 5237-ft. above sea level; lat. 34° 36' 14", long. 112° 27' 03". Equipment: Torus; 5-meter. TV: KUSK Prescott.

Tucson—KR96, Christian Bcstg. Network Inc., Suite 500, Pembroke Four, Virginia Beach, VA 23463. 5890-ft. above sea level; lat. 31° 42' 18", long. 110° 55' 26". Equipment: Scientific-Atlanta; 5-meter. TV: KZAZ Tucson-Nogales.

### ARKANSAS

Van Buren—E5173, The Times Southwest Bcstg. Inc., 318 N. 13th St., Fort Smith 72901. 843-ft. above sea level; lat. 35° 30' 43", long. 94° 21' 30". Equipment: Scientific-Atlanta; 7-meter. TV: KFSM-TV Fort Smith.

### CALIFORNIA

Anaheim—E5652, Golden Orange Bcstg. Co., 1730 Clementine, Anaheim 92802. 162-ft. above sea level; lat. 33° 48' 19", long. 117° 54' 17". Equipment: Simulstat; 5-meter. TV: KDOC-TV Anaheim.

Fresno—E5899, Capital Cities Communications Inc., 1777 G St., Fresno 93706. 301-ft. above sea level; lat. 36° 44' 46", long. 119° 51' 38". Equipment: Harris; 6.1-meter. TV: KFSN-TV Fresno.

†Fresno—E5354, Pappas Satellite Service, 2600 S. Mooney Blvd., Visalia 93277. 346-ft. above sea level; lat. 36° 45' 57", long. 119° 43' 16". Equipment: Scientific-Atlanta; 7-meter. TV: KMPH Visalia-Fresno.

†Fresno—E3557, Trinity Bcstg. Network Inc., Box C11949, Santa Ana 92711. 388-ft. above sea level; lat. 36° 50' 39", long. 119° 41' 13". Equipment: Scientific-Atlanta; 4.6-meter. TV: KAIL Fresno.

†Hollywood—E6047, KCOP Television Inc., 915 N. LaBrea, Hollywood 90038. 287-ft. above sea level; lat. 34° 05' 14", long. 118° 20' 41". Equipment: Scientific-Atlanta. TV: KCOP Los Angeles.

†Hollywood—E2565, Satellink of America Inc., 8150 Leesburg Pike, Vienna, VA 22180. Ft. above sea level: N.A.; lat. 34° 06' 12", long. 118° 16' 54". Equipment: Scientific-Atlanta; 11-meter. TV: Varied.

Hollywood—KJ86, Spanish International Communications Corp., 250 Park Ave., New York, NY 10017. 313-ft. above sea level; lat. 34° 05' 02", long. 118° 19' 01". Equipment: Scientific-Atlanta; 10-meter. TV: KMEX-TV Los Angeles.

†Los Angeles—E4867, American Bcstg. Cos. Inc., 1330 Ave. of the Americas, New York, NY 10019. 452-ft. above sea level; lat. 34° 06' 09", long. 118° 16' 49". Equipment: Scientific-Atlanta; 11-meter. TV: KABC-TV Los Angeles.

Los Angeles—KQ77, Christian Bcstg. Network Inc., Pembroke Four, Virginia Beach, VA 22463. 382-ft. above sea level; lat. 34° 05' 48", long. 118° 18' 57". Equipment: Scientific-Atlanta; 10-meter. TV: KTLA Los Angeles.

#Los Angeles—E3134, Metromedia Inc., 5151 Wisconsin Ave. NW, Washington, D.C. 20016. 375-ft. above sea level; lat. 34° 05' 46", long. 118° 18' 45". Equipment: Harris; 9-meter. TV: KTTV Los Angeles.

†#Mount San Bruno—E4728, Miami Valley Bcstg. Corp., 2 Jack London Square, Oakland 94607. 1199-ft. above sea level; lat. 37° 41' 21", long. 122° 26' 15". Equipment: Scientific-Atlanta; 10-meter. TV: KTVU Oakland-San Francisco.

Palm Springs—E3985, Pacific Media Corp., Box 4200, Palm Springs 92263. 328-ft. above sea level; lat. 33° 47' 06", long. 116° 27' 46". Equipment: Scientific-Atlanta; 7-meter. TV: KESQ-TV Palm Springs-Indio.

Sacramento—KG62, Camellia City Telecasters Inc., 4655 Fruitridge Rd., Sacramento 95820. 58-ft. above sea level; lat. 38° 31' 30", long. 121° 26' 54". Equipment: Scientific-Atlanta; 10-meter. TV: KTXL Sacramento-Stockton.

# TARGET/AID SEPARATES THE MEN FROM THE BOYS

Even the men 18-24 from the boys 18-24. Not to mention the boys from the girls, the old money from the new money, the Mercedes set from the tractor set from the Mercedes *and* tractor set... In fact, TARGET/AID helps to define audiences to a degree never possible before.

TARGET/AID® uses ClusterPlus™, a powerful marketing segmentation tool developed by Donnelley Marketing Information Services and Simmons Market Research Bureau, to profile a market or an audience by lifestyle characteristics. That gives you a big advantage over just age and sex demographics,

# MEN

because lifestyles are much better indicators of the products and services consumers are likely to buy.

TARGET/AID can bring a whole new perspective to broadcast advertising.

Now you can determine more than just the specific demographics of a broadcast audience; you can see what kind of *consumers* those numbers represent.

TARGET/AID lets you sharpen and refine your sales and marketing approach. You can differentiate stations, programming and formats from others with seemingly identical audience ratings. Even markets with similar rankings can be totally different when you examine the lifestyles of their populations.

TARGET/AID is the tool that allows you to pinpoint those audience differences and use them to your advantage.

That means a better selling approach for stations and better buying strategies for advertisers.

So whether your audience drives a tractor, or a Mercedes or both, TARGET/AID can help you identify your targets and deliver them more efficiently. Because TARGET/AID defines audiences like never before.

## TARGET/AID—The Ratings and Lifestyle Connection.

Available only from Arbitron Ratings.  
Contact your Arbitron Representative.  
(212) 887-1300

# ARBITRON® RATINGS

 ARBITRON RATINGS COMPANY  
A Control Data Company



## Satellite Earth Stations

**Sacramento**—E4428, Great Western Bcstg. Corp., 400 Broadway, Box 10, Sacramento 95801. 47-ft. above sea level; lat. 38° 14' 50", long. 121° 30' 03". Equipment: Scientific-Atlanta; 10-meter. TV: KXTV Sacramento.

**Salinas**—E4113, Blair Bcstg. of California, 238 John St., Salinas 93901. 80-ft. above sea level; lat. 36° 40' 15", long. 121° 39' 09". Equipment: Harris; 6-meter. TV: KSBW-TV Salinas-Monterey.

**San Diego**—KU48, KCST-TV Inc., 12000 Biscayne Blvd., Miami, FL 33161. 2518-ft. above sea level; lat. 32° 41' 48", long. 116° 56' 05". Equipment: Scientific-Atlanta; 5-meter. TV: KCST-TV San Diego.

**San Diego**—E4505, KUSI-TV, Box 11985, San Diego 92111. 466-ft. above sea level; lat. 32° 50' 03", long. 117° 09' 31". Equipment: Scientific-Atlanta; 7-meter. TV: KUSI-TV San Diego.

**San Diego**—E4274, McGraw-Hill Bcstg. Co. Inc., Box 81047, San Diego 92138. 225-ft. above sea level; lat. 32° 43' 11", long. 117° 05' 50". Equipment: AFC; 7-meter. TV: KGTV San Diego.

**San Jose**—E4288, KNTV Inc., 645 Park Ave., San Jose 95110. 115-ft. above sea level; lat. 37° 19' 41", long. 121° 34' 03". Equipment: Scientific-Atlanta; 7-meter. TV: KNTV San Jose.

**Tustin**—KF86, Trinity Bcstg. Network Inc., Box A, Santa Ana 92711. 108-ft. above sea level; lat. 33° 43' 19", long. 117° 48' 01". Equipment: Scientific-Atlanta; 10-meter. TV: KTBN-TV Fontana.

**Visalia**—KM68, Pappas Satellite Service, 2600 S. Mooney Blvd., Visalia 93277. 356-ft. above sea level; lat. 36° 18' 28", long. 119° 18' 43". Equipment: Scientific-Atlanta; 10-meter. TV: KMPH Visalia.

### COLORADO

**Denver**—E4476, McGraw-Hill Bcstg. Co. Inc., Box 5007, Denver 80217. 5277-ft. above sea level; lat. 39° 43' 34", long. 104° 59' 06". Equipment: Microdyne; 7-meter. TV: KMGH-TV Denver.

†**Denver**—KP77, Trinity Bcstg. of Denver Inc., 7400 W. 20th Ave., Lakewood 80215. 7278-ft. above sea level; lat. 39° 43' 56", long. 105° 14' 09". Equipment: Scientific-Atlanta; 5-meter. TV: N.A.

**Denver**—E2585, WGN of Colorado Inc., 6160 S. Wabash Way, Englewood 80111. 5760-ft. above sea level; lat. 39° 36' 23", long. 104° 53' 21". Equipment: Scientific-Atlanta; 10-meter. TV: KWGN-TV Denver.

**Morrison**—KT43, Public Service Satellite Consortium, 4040 Sorrento Valley Blvd., Suite D, San Diego, CA 92121. 6005-ft. above sea level; lat. 39° 38' 04", long. 105° 10' 55". Equipment: Radiation Systems; 11-meter. TV: Various TV stations.

### CONNECTICUT

**Avon**—E5928, Post-Newsweek Stations Connecticut Inc., 3 Constitution Rd., Hartford 06115. 737-ft. above sea level; lat. 41° 46' 31", long. 72° 48' 20". Equipment: Satcom Technologies; 9.2-meter. TV: WFSB Hartford.

**Waterbury**—E5657, Channel 20 Enterprises, 414 Meadow St., Waterbury 06702. 552-ft. above sea level; lat. 41° 30' 31", long. 73° 02' 29". Equipment: Scientific-Atlanta; 7-meter. TV: WTXN Waterbury.

†**West Hartford**—E2640, Viacom Bcstg. Inc., 1422 New Britain Ave., West Hartford 06110. 223-ft. above sea level; lat. 41° 43' 41", long. 75° 45' 33". Equipment: Scientific-Atlanta; 7-meter. TV: WVIT New Britain-Hartford.

### DISTRICT OF COLUMBIA

**Washington**—E2104, Metromedia Inc., 5151 Wisconsin Ave. NW, Washington, D.C. 20016. 386-ft. above sea level, lat. 38° 57' 24", long. 77° 04' 58". Equipment: AFC; 4.3-meter. TV: WTTG Washington, D.C.

**Washington**—E3016, National Bcstg. Co. Inc., 4001 Nebraska Ave. NW, Washington, D.C. 20016. 395-ft. above sea level; lat. 38° 56' 24", long. 77° 04' 55". Equipment: Hughes; 5-meter. TV: WRC-TV Washington.

### FLORIDA

**Fort Myers**—E3899, Fort Myers Bcstg. Co., Box 1060, Fort Myers 33902. 35-ft. above sea level; lat. 26° 39' 03", long. 81° 51' 20". Equipment: Harris; 9-meter. TV: WINK-TV Fort Myers.

**Hollywood**—E5159, 39 Bcstg. Ltd., 2055 Lee St., Hollywood 33020. 30-ft. above sea level; lat. 26° 01' 51", long. 80° 08' 56". Equipment: Scientific-Atlanta; 7-meter. TV: WZLZ Miami-Fort Lauderdale.

†**Hollywood**—E5046, Trinity Bcstg. of Florida Inc., 3324 Pembroke Rd., Pembroke 33021. 33-ft. above sea level; lat. 25° 59' 37", long. 80° 10' 29". Equipment: Scientific-Atlanta; 7-meter. TV: WHFT-TV Miami.

**Jacksonville**—E5833, Post-Newsweek Stations Florida Inc., Box 5270, Jacksonville 32207. 32-ft. above sea level; lat. 30° 18' 47", long. 81° 39' 00". Equipment: Scientific-Atlanta; 5-meter. TV: WJXT Jacksonville.

†**Jacksonville**—E6298, WFLA Inc., 9117 Hogan Rd., Jacksonville 32216. 45-ft. above sea level; lat. 30° 16' 36", long. 81° 33' 46". Equipment: ADM; 6.1-meter. TV: WJKS-TV Jacksonville.

†**Jacksonville**—E2684, WXAO-TV Inc., 2117 University Blvd. S., Jacksonville 32216. 36-ft. above sea level; lat. 30° 18' 21", long. 81° 36' 00". Equipment: AFC; 7-meter. TV: WXAO-TV Jacksonville.

†**Miami**—Spanish International Communications Corp., 2600 S.W. Third Ave., Miami 33129. 47-ft. above sea level; lat. 25° 46' 46", long. 80° 14' 17". Equipment: Scientific-Atlanta; 10-meter. TV: WLTV Miami.

**Miami**—WG29, Taft Bcstg. Co., 1111 Brickell Ave., Miami 33131. 41-ft. above sea level; lat. 25° 45' 44", long. 80° 11' 28". Equipment: Scientific-Atlanta; 10-meter. TV: WCIX-TV Miami.

**Miami**—E5822, Post-Newsweek Stations Florida Inc., 3900 Biscayne Blvd., Miami 33137. 27-ft. above sea level; lat. 25° 57' 59", long. 80° 12' 44". Equipment: Scientific-Atlanta; 10-meter. TV: WPLG Miami.

**Miami**—WD99, Spanish International Communications Corp., 695 N.W. 199th St., Miami 33169. 51-ft. above sea level; lat. 25° 57' 27", long. 80° 12' 43". Equipment: Scientific-Atlanta; 10-meter. TV: WLTV Miami.

#**Miami**—E3254, Sunbeam TV Corp., c/o Edmund Ansin, WSVN, 1401 79th St., Miami 33141. 35-ft. above sea level; lat. 25° 50' 55", long. 80° 09' 20". Equipment: Scientific-Atlanta; 10-meter. TV: WSVN Miami.

†**Orange City**—E5294, Cowles Bcstg. Inc., 540 Corporation Ave., Holly Hill 32015. 91-ft. above sea level; lat. 28° 56' 16", long. 81° 18' 57". Equipment: Scientific-Atlanta; 7-meter. TV: WESH-TV Daytona Beach-Orlando.

**Orlando**—E4125, Channel Nine of Orlando, 639 W. Central Blvd., Orlando 32802. 88-ft. above sea level; lat. 28° 36' 09", long. 81° 05' 37". Equipment: Satcom Technologies; 7-meter. TV: WFTV Orlando.

**Pinellas Park**—WF72, Hubbard Bcstg. Inc., 3415 University Ave., St. Paul, MN 55114. 45-ft. above sea level; lat. 27° 52' 21", long. 82° 41' 29". Equipment: Scientific-Atlanta; 10-meter. TV: WTOG St. Petersburg-Tampa.

**Riverview**—E4291, WFLA Inc., 905 E. Jackson, Tampa 33602. 99-ft. above sea level; lat. 27° 50' 26", long. 82° 15' 47". Equipment: AFC; 5-meter. TV: WXFL Tampa.

**St. Petersburg**—E4280, Hubbard Bcstg. Inc., 3451 University Ave., St. Paul, MN 55114. 34-ft. above sea level; lat. 27° 52' 06", long. 82° 37' 58". Equipment: Microdyne; 7-meter. TV: WTOG St. Petersburg.

**St. Petersburg**—E4963, WTSP-TV Inc., 11450 Gandy Blvd., St. Petersburg 33733. 28-ft. above sea level; lat. 27° 52' 14", long. 82° 36' 59". Equipment: AFC; 5-meter. TV: WTSP-TV St. Petersburg.

†**Tallahassee**—E6113, Allen Communications Inc., Box 13327, Tallahassee 32308. 161-ft. above sea level; lat. 30° 34' 27", long. 84° 12' 09". Equipment: Scientific-Atlanta; 4.6-meter. TV: WECA Tallahassee.

**Tallahassee**—E2788, John H. Phipps Bcstg. Stations Inc., Box 3048, Tallahassee 32303. 245-ft. above sea level; lat. 30° 39' 46", long. 84° 12' 36". Equipment: Scientific-Atlanta; 10-meter. TV: WCTV Tallahassee-Thomasville.

**Tallahassee**—E5950, WTWC-TV, 8440 Deerlake, Tallahassee 32302. 215-ft. above sea level; lat. 30° 35' 19", long. 84° 14' 05". Equipment: Microdyne; 7-meter. TV: WTWC Tallahassee.

**Tampa**—E3646, Gaylord Bcstg. Co., Station WTVT, Box 22013, 3213 W. Kennedy Blvd., Tampa 33609. 53-ft. above sea level; lat. 27° 56' 40", long. 82° 29' 48". Equipment: Scientific-Atlanta; 7-meter. TV: WTVT Tampa-St. Petersburg.

## MALARKEY-TAYLOR ASSOCIATES

Telecommunications Finance, Management and Engineering Consultants

1301 Pennsylvania Ave., NW Washington, DC 20004 (202) 737-2300

\***Tuckers Corners**—E6123, Waterman Bcstg. Corp. of Texas Inc., 3719 Central Ave., Fort Myers 33901. 55-ft. above sea level; lat. 26° 49' 27", long. 81° 45' 51". Equipment: Harris; 9-meter. TV: WBBH-TV Fort Myers.

†**West Palm Beach**—E6167, PEC Communications Inc., Fairfield Dr., West Palm Beach 33407. 46-ft. above sea level; lat. 26° 35' 17", long. 80° 12' 28". Equipment: Scientific-Atlanta; 7-meter. TV: WPEC West Palm Beach.

**West Palm Beach**—E4492, Scripps-Howard Bcstg. Co., 622 N. Flagler Dr., West Palm Beach 33401. 32-ft. above sea level; lat. 26° 43' 06", long. 80° 02' 57". Equipment: AFC; 7-meter. TV: WPTV Palm Beach.

### GEORGIA

Atlanta—WH25, Christian Bcstg. Network Inc., Pembroke Four, Virginia Beach, VA 23463. 893-ft. above sea level, lat. 33° 48' 25", long. 84° 20' 28". Equipment: Scientific-Atlanta; 10-meter. TV: WANX-TV Atlanta.

†Atlanta—WU75, Storer Bcstg. Co., 12000 Biscayne Blvd., Miami, FL 33161. 918-ft. above sea level; lat. 33° 47' 51", long. 83° 20' 02". Equipment: Scientific-Atlanta; 5-meter. TV: WAGA-TV Atlanta.

Macon—E5484, Multimedia Inc., 1314 Gray Hwy., Box 5008, Macon 31213. 478-ft. above sea level; lat. 32° 51' 38", long. 83° 36' 56". Equipment: Scientific-Atlanta; 5-meter. TV: WMAZ-TV Macon.

†Savannah—E3635, American Savannah Bcstg. Co., c/o WTOC-TV, 516 Abercorn St., Savannah 31402. 42-ft. above sea level; lat. 32° 03' 14", long. 81° 21' 01". Equipment: Prodelin; 4.6-meter. TV: WTOC-TV Savannah.

Savannah—E5547, Lewis Bcstg. Corp., 10001 Abercorn Extension, Savannah 31406. 45-ft. above sea level; lat. 31° 59' 31", long. 81° 07' 52". Equipment: Microdyne; 7-meter. TV: WJCL Savannah.

### IDAHO

†Idaho Falls—E3312, The Post Co., Box 2148, Idaho Falls 83401. 4735-ft. above sea level; lat. 43° 30' 50", long. 112° 00' 42". Equipment: Scientific-Atlanta; 5-meter. TV: KIFI-TV Idaho Falls-Pocatello.

Nampa—E4724, Peyton Bcstg. Ltd., 676 6th St., North Extension, Nampa 83651. 2496-ft. above sea level; lat. 43° 35' 53", long. 116° 34' 19". Equipment: Prodelin; 4.5-meter. TV: KTRV Nampa.

### ILLINOIS

Chicago—E5383, Focus Bcstg. Co., Suite 1922, John Hancock Bldg., 875 W. Michigan Ave., Chicago 60611. 665-ft. above sea level; lat. 41° 32' 59", long. 88° 05' 28". Equipment: Scientific-Atlanta; 4.6-meter. TV: WFBN Joliet.

Chicago—WQ40, WGN Continental Bcstg. Co., 2501 Bradley Place, Chicago 60618. 628-ft. above sea level; lat. 41° 56' 55", long. 87° 41' 28". Equipment: Scientific-Atlanta; 10-meter. TV: WGN-TV Chicago.

†Decatur—E4707, WAND-TV Inc., 904 Southside Dr., Decatur 62525. 662-ft. above sea level; lat. 39° 49' 28", long. 88° 58' 03". Equipment: Scientific-Atlanta; 7-meter. TV: WAND Decatur.

†Moline—E3683, Quad-Cities Communications Corp., 3003 Park 16th St., Moline 61265. 798-ft. above sea level; lat. 41° 18' 44", long. 90° 22' 47". Equipment: Harris; 6.1-meter. TV: WQAD-TV Moline.

Quincy—E2776, Quincy Newspapers Inc., 130 S. 5th St., Quincy 62301. 645-ft. above sea level; lat. 39° 55' 51", long. 91° 24' 30". Equipment: Prodelin; 3-meter. TV: WGEM-TV Quincy.

Rockford—WR24, Christian Bcstg. Network Inc., Pembroke Four, Virginia Beach, VA 23463. 783-ft. above ground; lat. 42° 15' 57", long. 89° 05' 09". Equipment: Comtech; 10-meter. TV: WQRF-TV Rockford.

Rockford—E6057, Gilmore Bcstg. Corp., Auburn & Winnebago Rds., Rockford 61105. 294-ft. above sea level; lat. 42° 17' 50", long. 89° 14' 24". Equipment: ADM; 6.1-meter. TV: WREX-TV Rockford.

†Rockford—WX63, Lloyd Hearing Aid Corp., 128 Kishwaukee St., Rockford 61110. 780-ft. above sea level; lat. 42° 15' 57", long. 89° 05' 09". Equipment: Microdyne; 5-meter. TV: WQRF-TV Rockford.

†Rock Island—E6155, Rock Island Bcstg. Co., Telco Bldg., 231 18th St., Rock Island 61201. 615-ft. above sea level; lat. 41° 30' 38", long. 90° 34' 28". Equipment: Scientific-Atlanta; 2.8-meter. TV: WHBF-TV Rock Island.

†Springfield—E2589, WICS-TV Inc., 2680 E. Cook St., Springfield 62703. 611-ft. above sea level; lat. 39° 48' 15", long. 89° 27' 40". Equipment: Scientific-Atlanta; 7-meter. TV: WICS Springfield.

### INDIANA

†Burnett—E3965, Wabash Valley Christian TV Inc., 3000 Lafayette Ave., Terre Haute 47805. 606-ft. above sea level; lat. 39° 33' 42", long. 87° 17' 15". Equipment: Scientific-Atlanta; 4.6-meter. TV: WTHI-TV Terre Haute.

Fort Wayne—E4406, Indiana Bcstg. Corp., 2915 W. State Blvd., Box 1515, Fort Wayne 46801. 835-ft. above sea level; lat. 41° 05' 35", long. 85° 10' 42". Equipment: Scientific-Atlanta; 7-meter. TV: WANE-TV Fort Wayne.

Fort Wayne—WJ24, Ontario Corp., Box 2255, Fort Wayne 46801. 853-ft. above sea level; lat. 41° 06' 33", long. 85° 11' 44". Equipment: Scientific-Atlanta; 10-meter. TV: WFFT-TV Fort Wayne.

Indianapolis—E4334, Indiana Bcstg. Corp., 1950 N. Meridian St., Box 7088, Indianapolis 47202. 876-ft. above sea level; lat. 39° 54' 00", long. 86° 13' 22". Equipment: Scientific-Atlanta; 10-meter. TV: WISH-TV Indianapolis.

†New Albany—WY65, Christian Bcstg. Network Inc., Pembroke Four, Virginia Beach, VA 23463. Ft. above sea level: N.A.; lat. 38° 20' 54", long. 85° 50' 56". Equipment: Scientific-Atlanta; 5-meter. TV: WDRB-TV Louisville, KY.

New Albany—E5832, Cosmos Bcstg. Corp., 725 S. Floyd St., Louisville, KY 40203. 1007-ft. above sea level; lat. 38° 22' 09", long. 85° 49' 47". Equipment: Scientific-Atlanta; 7-meter. TV: WAVE-TV Louisville, KY.

†Noblesville—E3631, LeSea Bcstg. Corp., WHME-TV, Box 12, South Bend 46624. 844-ft. above sea level; lat. 40° 00' 55", long. 85° 58' 58". Equipment: Fort Worth Tower; 5-meter. TV: WHME-TV South Bend.

†Richmond—E5367, Trinity Bcstg. of Indiana Inc., Box 1057, Richmond 47274. 1028-ft. above sea level; lat. 39° 48' 23", long. 84° 53' 26". Equipment: Scientific-Atlanta; 5-meter. TV: WKOI Richmond.

†South Bend—E6320, Lester Sumrall Evangelistic Assn. Inc., 61300 S. Ironwood Rd., South Bend 46614. 880-ft. above sea level; lat. 41° 36' 13", long. 86° 12' 52". Equipment: Comtech; 9-meter. TV: WHME-TV South Bend.

#South Bend—E4393, Michiana Telecasting Corp., Box 1616, South Bend 46634. 750-ft. above sea level; lat. 41° 42' 04", long. 86° 14' 55". Equipment: Satcom Technologies; 9.2-meter. TV: WNDU-TV South Bend.

†Trafalgar—E3253, Teleco Indiana Inc., 3490 Bluff Rd., Indianapolis 46217. 899-ft. above sea level; lat. 39° 24' 26", long. 86° 08' 52". Equipment: Harris; 8.8-meter. TV: WTTV Bloomington-Indianapolis.

### IOWA

Ames—E3919, Iowa State U. of Science & Technology, Ames 50010. 986-ft. above sea level; lat. 42° 01' 57", long. 93° 39' 03". Equipment: Scientific-Atlanta; 7-meter. TV: WOI-TV Ames-Des Moines.

†Cedar Rapids—E6292, KGAN-TV, Box 3131, Cedar Rapids 52406. 867-ft. above sea level; lat. 42° 01' 40", long. 91° 38' 27". Equipment: Harris; 6.1-meter. TV: KGAN-TV Cedar Rapids-Waterloo.



# Satellite Earth Stations

†Hudson—KV43, Full Gospel Business Men's Fellowship International-Waterloo, IA Chapter, Box 758, Hudson 50643. 994-ft. above sea level; lat. 42° 18' 22", long. 92° 28' 27". Equipment: U.S. Tower; 6.1-meter. TV: N.A.

Sioux City—E5669, American Black Hawk Bestg. Co., Box 87, Sioux City 51102. 1285-ft. above sea level; lat. 42° 32' 00", long. 96° 22' 26". Equipment: ADM; 6.1-meter. TV: KTIV Sioux City.

†Sioux City—E3226, Medallion Bestrs. Inc., 700 Floyd Blvd., Sioux City 51102. 1152-ft. above sea level; lat. 42° 29' 53", long. 96° 23' 36". Equipment: Prodelin; 4.5-meter. TV: KMEG Sioux City.

†Waterloo—Black Hawk Bestg. Co., E. 4th & Franklin, Waterloo 50703. 997-ft. above sea level; lat. 42° 24' 02", long. 91° 50' 38". Equipment: Scientific-Atlanta; 7-meter. TV: KWVL-TV Waterloo-Cedar Rapids.

## KANSAS

†Pittsburg—E3602, Mid-Continent Telecasting Inc., Box 659, Pittsburg 66762. 918-ft. above sea level; lat. 37° 13' 16", long. 94° 42' 46". Equipment: Scientific-Atlanta; 7-meter. TV: KOAM-TV Pittsburg-Joplin.

Wichita—E4353, Chronicle Bestg. Co., Box 10, Wichita 67203. 1336-ft. above sea level; lat. 37° 42' 38", long. 97° 23' 18". Equipment: Scientific-Atlanta; 7-meter. TV: KAKE-TV Wichita.

## KENTUCKY

Henderson—E6190, Gilmore Bestg. Corp., 800 Marywood Dr., Henderson 42420. 446-ft. above sea level; lat. 37° 51' 56", long. 87° 34' 04". Equipment: ADM; 6.1-meter. TV: WEHT Evansville, IN.

†Lexington—E5353, Kentucky Central TV Inc., Box 5037, Lexington 40555. 1115-ft. above sea level; lat. 38° 02' 22", long. 84° 24' 11". Equipment: Scientific-Atlanta; 7-meter. TV: WKYT-TV Lexington.

†Lexington—E6117, WLEX-TV Inc., Box 1457, Lexington 40591. 965-ft. above sea level; 38° 03' 56", long. 84° 29' 13". Equipment: Comtech; 5-meter. TV: WLEX-TV Lexington.

## LOUISIANA

†Alexandria—E6034, Lanford Telecasting Co. Inc., Box 951, Alexandria 71301. 138-ft. above sea level; lat. 31° 18' 27", long. 92° 24' 52". Equipment: Scientific-Atlanta; 7-meter. TV: KALB-TV Alexandria.

†Baton Rouge—E4935, Guaranty Bestg. Corp., Box 2671, 844 Government St., Baton Rouge 70821. 63-ft. above sea level; lat. 30° 26' 36", long. 91° 10' 54". Equipment: Microdyne; 5-meter. TV: WAFB-TV Baton Rouge.

†#Baton Rouge—E4868, Louisiana TV Bestg. Co. Inc., Box 2906, Baton Rouge 70821. 70-ft. above sea level; lat. 30° 25' 53", long. 91° 11' 07". Equipment: Scientific-Atlanta; 10-meter. TV: WBRZ Baton Rouge.

†Crowley—KV44, Full Gospel Business Men's Fellowship International-Crowley, LA Chapter, Box 1304, Crowley 70526. 48-ft. above sea level; lat. 30° 11' 05", long. 92° 21' 48". Equipment: U.S. Tower; 6.1-meter. TV: N.A.

†Lafayette—KY20, Sound Electronics Inc., 103 Arnould Blvd., Lafayette 70506. 44-ft. above sea level; 30° 13' 18", long. 92° 03' 50". Equipment: Scientific-Atlanta; 5-meter. TV: KADN Lafayette.

Lafayette—E4844, Texoma Bcstrs. Inc., Box 90665, Lafayette 70509. 61-ft. above sea level; lat. 30° 13' 09", long. 92° 03' 57". Equipment: Scientific-Atlanta; 7-meter. TV: KLFY-TV Lafayette.

†Lake Charles—E5679, Lake Charles Electronic Media Inc., 129 W. Prien Lake Rd., Lake Charles 70601. 35-ft. above sea level; lat. 30° 11' 51", long. 93° 13' 09". Equipment: Satcom Technologies; 9.2-meter. TV: KVHP Lake Charles.

New Orleans—KU61, Christian Bestg. Network Inc., Pembroke Four, Virginia Beach, VA 23463. 20-ft. above sea level; lat. 30° 03' 21", long. 89° 57' 00". Equipment: Scientific-Atlanta; 5-meter. TV: N.A.

New Orleans—E5436, Loyola University, 1024 W. Rampart St., New Orleans 70176. 27-ft. above sea level; lat. 29° 54' 27", long. 90° 02' 24". Equipment: AFC; 7-meter. TV: WWL-TV New Orleans.

## MAINE

East Sebago—E3818, WCSH-TV, Maine Radio & TV Co., One Congress Square, Portland 04101. 1305-ft. above sea level; lat. 43° 51' 35", long. 70° 42' 47". Equipment: Satcom Technologies; 7-meter. TV: WCSH-TV Portland.

Portland—E4221, Guy Gannett Bestg. Services, Box 1731, Portland 04104. 140-ft. above sea level; lat. 43° 42' 04", long. 70° 17' 07". Equipment: Satcom Technologies; 7-meter. TV: WGAN-TV Portland.

## MARYLAND

Baltimore—E4444, Chesapeake Television Inc., 3600 Parkdale Ave., Baltimore 21710. 63-ft. above sea level; lat. 39° 19' 53", long. 76° 38' 57". Equipment: Microdyne; 5-meter. TV: WBFF Baltimore.

Baltimore—E5408, The Hearst Corp., 3800 Hooper Ave., Baltimore 21211. 337-ft. above sea level; lat. 39° 20' 05", long. 76° 39' 03". Equipment: N.A.; 7-meter. TV: WBAL-TV Baltimore.

Baltimore—E5843, New Vision Inc., 3001 Druid Park Dr., Baltimore 21215. 374-ft. above sea level; 39° 19' 21", long. 76° 39' 45". Equipment: Microdyne; 5-meter. TV: WNUV-TV Baltimore.

†Baltimore—E4003, WMAR-TV, 6400 York Rd., Baltimore 21212. 341-ft. above sea level; lat. 39° 20' 04", long. 76° 39' 03". Equipment: Scientific-Atlanta; 7-meter. TV: WMAR-TV Baltimore.

Baltimore—E4352, WMAR-TV, 6400 York Rd., Baltimore 21212. 460-ft. above sea level; lat. 39° 22' 25", long. 76° 36' 38". Equipment: Scientific-Atlanta; 7-meter. TV: WMAR-TV Baltimore.

†Bethesda—E2660, WDCA-TV, 5202 River Rd., Bethesda 20016. 327-ft. above sea level; lat. 38° 57' 47", long. 77° 06' 18". Equipment: Harris; 6-meter. TV: WDCA-TV Washington, D.C.

Catonsville—E5842, New Vision Inc., 3001 Druid Park Dr., Baltimore 21215. 522-ft. above sea level; lat. 39° 17' 15", long. 76° 45' 38". Equipment: Microdyne; 7-meter. TV: WNUV-TV Baltimore.

†#Owings Mills—E2412, Westinghouse Bestg. Co. Inc., 3725 Malden Ave., Baltimore 21211. 540-ft. above sea level; lat. 39° 23' 10", long. 76° 47' 05". Equipment: Scientific-Atlanta; 10-meter. TV: WJZ-TV Baltimore.

†Salisbury—E6046, Mid-Atlantic Communications Inc., TV Park, Box 2057, Salisbury 21801. 47-ft. above sea level; lat. 38° 23' 07", long. 75° 34' 49". Equipment: Scientific-Atlanta; 7-meter. TV: WBOC-TV Salisbury.

## MASSACHUSETTS

Boston—WH23, Christian Bestg. Network Inc., Pembroke Four, Virginia Beach, VA 23463. 163-ft. above sea level; lat. 42° 18' 10", long. 71° 13' 05". Equipment: Scientific-Atlanta; 10-meter. TV: WXNE-TV Boston.

†Boston—E5061, Field Communications Corp., 3 Embarcadero Center, San Francisco, CA 94111. 40-ft. above sea level; lat. 42° 19' 01", long. 71° 03' 00". Equipment: Scientific-Atlanta; 7-meter. TV: WLVI-TV Boston.

Boston—WT25, New Boston Television Inc., 12000 Biscayne Blvd., Miami, FL 33161. 138-ft. above sea level; lat. 42° 18' 10", long. 71° 13' 02". Equipment: Scientific-Atlanta; 10-meter. TV: WSBK-TV Boston.

#Needham—E3677, Westinghouse Bestg. Co. Inc., 90 Park Ave., New York, NY 10016. 162-ft. above sea level; 42° 18' 37", long. 71° 14' 16". Equipment: Scientific-Atlanta; 10-meter. TV: WBZ-TV Boston.

## MICHIGAN

Buena Vista—E5935, Meredith Corp., Box 531, Saginaw 48606. 604-ft. above sea level; lat. 43° 28' 13", long. 83° 50' 35". Equipment: Harris; 6.1-meter. TV: WNEM-TV Bay City-Saginaw-Flint.

†Detroit—WX56, Christian Bestg. Network Inc., Pembroke Four, Virginia Beach, VA 23463. 640-ft. above sea level; lat. 42° 29' 21", long. 83° 02' 02". Equipment: Scientific-Atlanta; 5-meter. Note: Will serve present & future TV affiliates in area.

†Detroit—E5008, WGPR Inc., 3140 E. Jefferson, Detroit 48207. 625-ft. above sea level; lat. 42° 20' 25", long. 83° 01' 01". Equipment: Prodelin; 4.6-meter. TV: WGPR-TV Detroit.

## PUBLIC BROADCASTING REPORT

For timely coverage of broadcast funding, technical, regulatory information and related subjects!

Call 202-872-9200 for more details

**Eaton Rapids**—E5111, F&S Comm/News Inc., 4820 W. Saginaw Hwy., Lansing 48917. 928-ft. above sea level; lat. 42° 28' 03", long. 84° 39' 06". Equipment: Microwave Assoc.; 5-meter. TV: WPSL-TV Lansing.

**Grand Rapids**—E4109, TV 17 Unlimited Inc., 3117 Plaza Dr. NE, Grand Rapids 49505. 690-ft. above sea level; lat. 43° 01' 10", long. 85° 37' 58". Equipment: Harris; 6-meter. TV: WWMA-TV Grand Rapids.

**Kalamazoo**—WJ53, Fetzer Bcstg. Co., 590 W. Maple St., Kalamazoo 49008. Ft. above sea level: N.A.; lat. 42° 16' 21", long. 85° 35' 32". Equipment: Scientific-Atlanta; 5-meter. TV: WKZO-TV Kalamazoo.

†**Lansing**—E3761, Gross Telecasting Inc., 2820 E. Saginaw, Lansing 48901. 892-ft. above sea level; lat. 42° 44' 22", long. 84° 30' 52". Equipment: Scientific-Atlanta; 7-meter. TV: WJIM-TV Lansing.

**Marquette**—E4350, WLUC Inc., Box 460, Marquette 49855. 1416-ft. above sea level; lat. 46° 31' 50", long. 76° 36' 38". Equipment: Scientific-Atlanta; 5-meter. TV: WLUC-TV Marquette.

**Southfield**—E5823, Post-Newsweek Stations Michigan Inc., 550 W. Lafayette Blvd., Detroit 48231. 713-ft. above sea level; lat. 42° 28' 57", long. 83° 12' 19". Equipment: Satcom Technologies; 7-meter. TV: WDIV Detroit.

†**Southfield**—E5035, Storer Bcstg. Co., 12000 Biscayne Blvd., Miami, FL 33161. 692-ft. above sea level; lat. 42° 27' 38", long. 83° 12' 47". Equipment: AFC; 4.3-meter. TV: WJBK-TV Detroit.

### MINNESOTA

**Golden Valley**—KG83, Combined Communications Clro,m 441 Boone Ave. N., Minneapolis, MN 55427. 890-ft. above sea level; lat. 44° 58' 59", long. 93° 23' 28". Equipment: Scientific-Atlanta; 10-meter. TV: WTCN-TV Minneapolis-St. Paul.

**Hugo**—E4213, Hubbard Bcstg. Inc., 3451 University Ave., St. Paul 55114. 966-ft. above sea level; lat. 45° 10' 10", long. 92° 59' 07". Equipment: Scientific-Atlanta; 11-meter. TV: KSTP-TV St. Paul.

**Minneapolis-St. Paul**—KU45, United TV Inc., 6975 York Ave. S., Minneapolis 55435. 896-ft. above sea level; lat. 44° 52' 38", long. 93° 19' 12". Equipment: Scientific-Atlanta; 5-meter. TV: KMSP-TV Minneapolis-St. Paul.

**Northland Park**—E4937, Channel 29 TV Inc., 7325 Aspen Lane, Minneapolis 55428. Ft. above sea level: N.A.; lat. 45° 05' 26", long. 93° 23' 24". Equipment: Satcom Technologies; 7-meter. TV: WFBT-TV Minneapolis.

### MISSOURI

**Cape Girardeau**—E5581, American Hirsch Bcstg. Co., 310 Broadway, Cape Girardeau 63701. 842-ft. above sea level; lat. 37° 25' 46", long. 89° 30' 14". Equipment: ADM; 6.1-meter. TV: KFVS-TV Cape Girardeau.

†**Columbia**—E4940, Western Tele-Communications Inc., Box 22595 Wellshire Station, Denver, CO 80222. 873-ft. above sea level; lat. 38° 53' 16", long. 92° 15' 48". Equipment: Scientific-Atlanta; 7-meter. TV: KOMU-TV Columbia.

**Jefferson City**—E4048, Mid-America TV, Box 659, Jefferson City 65102. 856-ft. above sea level; lat. 38° 41' 28", long. 92° 05' 43". Equipment: Scientific-Atlanta; 7-meter. TV: KRCG Jefferson City.

**Joplin**—E6272, Gilmore Bcstg. Corp., 1928 W. 13th St., Joplin 64801. 1075-ft. above sea level; lat. 37° 04' 36", long. 94° 32' 10". Equipment: ADM; 6.1-meter. TV: KODE-TV Joplin.

**Kansas City**—E3841, Taft Bcstg. Co., 1718 Young St., Cincinnati, OH 45210. 923-ft. above sea level; lat. 39° 04' 20", long. 94° 35' 50". Equipment: Harris; 8.8-meter. TV: WDAF-TV Kansas City.

**Kirksville**—E5194, KTVO Inc., Box 945, Kirksville 63501. 968-ft. above sea level; lat. 40° 15' 56", long. 92° 34' 48". Equipment: Simulsat; 5-meter. TV: KTVO Ottumwa, IA-Kirksville MO.

†**St. Louis**—KU94, Christian Bcstg. Network Inc., Pembroke Four, Virginia Beach, VA 23463. 518-ft. above sea level; lat. 38° 34' 49", long. 90° 19' 45". Equipment: Scientific-Atlanta; 5-meter. TV: KDNL-TV St. Louis.

**St. Louis**—KB96, 220 Television Inc., 4935 Lindell Blvd., St. Louis 63108. 500-ft. above sea level; 38° 38' 39", long. 90° 15' 47". Equipment: Rohr; 11-meter. TV: KPLR-TV St. Louis.

†**Shrewsbury**—KV60, Miami Valley Bcstg. Corp., 1215 Cole St., St. Louis 63106. 158-ft. above sea level; lat. 38° 34' 49", long. 90° 19' 45". Equipment: Scientific-Atlanta; 5-meter. TV: KDNL-TV St. Louis.

†**Springfield**—E2577, Independent Bcstg. Co., Box 1716 SSS, Springfield 65805. 1413-ft. above sea level; lat. 37° 13' 25", long. 93° 14' 30". Equipment: Scientific-Atlanta; 7-meter. TV: KOLR-TV Springfield.

†**Springfield**—E5165, Midland TV Corp., Box 3417, Springfield 65808. 1293-ft. above sea level; lat. 37° 12' 06", long. 93° 14' 01". Equipment: Microdyne; 5-meter. TV: KMTC Springfield.

### MONTANA

†**East Butte**—E6030, East Butte TV Club Inc., Box 649, Chester 59522. 5182-ft. above sea level; lat. 48° 51' 30", long. 111° 06' 28". Equipment: Scientific-Atlanta; 4.6-meter. LPTV: K78AH Chester.

**Great Falls**—E5317, KFBB Corp., Box 1139, Great Falls 59403. 3580-ft. above sea level; lat. 47° 32' 06", long. 111° 17' 00". Equipment: AFC; 7-meter. TV: KFBB-TV Great Falls.

### NEBRASKA

†**Lincoln**—E4763, Cornhusker TV Corp., Box 30350, Lincoln 68503. 1235-ft. above sea level; lat. 40° 49' 23", long. 96° 39' 28". Equipment: Microdyne; 7-meter. TV: KOLN-TV Lincoln.

### NEVADA

†**Henderson**—E3553, Carson Bcstg. Corp., 1555 E. Flamingo Rd., Las Vegas 89109. 1676-ft. above sea level; lat. 36° 03' 48", long. 115° 00' 26". Equipment: AFC; 5-meter. TV: KVVU-TV Henderson-Las Vegas.

†**Las Vegas**—E4000, KLAS Inc., Box 15047, Las Vegas 89111. 2082-ft. above sea level; lat. 36° 07' 51", long. 115° 09' 44". Equipment: Microdyne; 7-meter. TV: KLAS-TV Las Vegas.

### NEW JERSEY

†**Little Falls**—E2548, Spanish International Communications Corp., 250 Park Ave., New York, NY 10107. 410-ft. above sea level; lat. 40° 51' 53", long. 74° 12' 03". Equipment: Scientific-Atlanta; 10-meter. TV: WXTV New York-Paterson.

†**Medford Lakes**—E3131, Westinghouse Bcstg. Co. Inc., 90 Park Ave., New York, NY 10016. 258-ft. above sea level; lat. 39° 50' 19", long. 74° 49' 20". Equipment: Scientific-Atlanta; 10-meter. TV: KYW-TV Philadelphia, PA.

### NEW MEXICO

**Albuquerque**—E4850, KOAT-TV Inc., 3801 Carlisle Blvd. NE, Albuquerque 87107. 5146-ft. above sea level; lat. 35° 07' 26", long. 106° 36' 13". Equipment: Harris; 6.1-meter. TV: KOAT-TV Albuquerque.

**Albuquerque**—E6269, New Mexico Bcstg. Co., 13 Broadcast Plaza SW, Albuquerque 87104. 4975-ft. above sea level; lat. 35° 04' 55", long. 106° 39' 52". Equipment: Scientific-Atlanta; 7-meter. TV: KGGM-TV Albuquerque.

**Albuquerque**—KU93, Carson Communications Corp., 1510 Coors Blvd. NW, Albuquerque 87105. 5115-ft. above sea level; lat. 35° 06' 05", long. 106° 42' 21". Equipment: Harris; 6-meter. TV: KNAT Albuquerque.

**Roswell**—E6061, Holsum Inc., 214 N. Main St., Roswell 88202. 3649-ft. above sea level; lat. 33° 21' 02", long. 104° 31' 20". Equipment: Scientific-Atlanta; 7-meter. TV: KBIM-TV Roswell.



# Satellite Earth Stations

**Santa Fe**—E4427, New Mexico Media Co., Box 309, Santa Fe 87501. 6922-ft. above sea level; lat. 35° 39' 31", long. 105° 57' 29". Equipment: Scientific-Atlanta; 4.6-meter. TV: KSAF-TV Santa Fe.

## NEW YORK

**Binghamton**—E4209, Stainless Bcstg. Co., Third & Montgomery Sts., North Wales, PA 19454. 1657-ft. above sea level; lat. 42° 03' 22", long. 75° 56' 39". Equipment: Scientific-Atlanta; 5-meter. TV: WICZ-TV Binghamton.

†**Buffalo**—WX57, Christian Bcstg. Network Inc., Pembroke Four, Virginia Beach, VA 23463. 593-ft. above sea level; lat. 43° 01' 55", long. 78° 48' 32". Equipment: Scientific-Atlanta; 5-meter. TV: Varied.

**Buffalo**—WF64, Satellite Signals Unlimited Inc. CC, 2051 Elmwood Ave., Buffalo 14207. 641-ft. above sea level; lat. 42° 57' 13", long. 78° 52' 36". Equipment: Compucon; 10-meter. TV: WIVB-TV Buffalo.

†**Fishkill**—E5711, Trinity Bcstg. of New York Inc., Box N, Poughkeepsie 12602. 229-ft. above sea level; lat. 41° 31' 49", long. 73° 53' 38". Equipment: Scientific-Atlanta; 7-meter. TV: WTBY Poughkeepsie.

**Grand Island**—E4088, Buffalo Entertainment Corp., 951 Whitehaven Rd., Grand Island 14072. 610-ft. above sea level; lat. 43° 01' 27", long. 78° 55' 40". Equipment: Microdyne; 5-meter. TV: WUTV Buffalo.

†**New York**—E5940, American Bcstg. Co. Inc., 1330 Ave. of the Americas, New York 10019. 110-ft. above sea level; lat. 40° 46' 25", long. 73° 58' 50". Equipment: N.A.; 7-meter. TV: WABC-TV New York.

†**Rochester**—E4782, BENI Bcstg. of Rochester, 191 East Ave., Rochester 14604. 517-ft. above sea level; lat. 43° 09' 20", long. 77° 35' 57". Equipment: Prodelin; 5-meter. TV: WHEC-TV Rochester.

**Rochester**—E5105, WROC Inc., 201 Humboldt St., Rochester 14610. 473-ft. above sea level; lat. 43° 09' 11", long. 77° 33' 47". Equipment: Harris; 6.1-meter. TV: WROC-TV Rochester.

**South Wales**—E4875, Coral TV, 259 Delaware Ave., Buffalo 14202. 1388-ft. above sea level; lat. 42° 43' 04", long. 78° 33' 46". Equipment: Harris; 9-meter. TV: WGRZ-TV Buffalo.

**Syracuse**—E5932, Meredith Corp., 980 James St., Syracuse 13203. 1385-ft. above sea level; lat. 42° 57' 19", long. 76° 06' 37". Equipment: AFC; 7-meter. TV: WTVH Syracuse.

## NORTH CAROLINA

†**Charlotte**—E3766, Carolina Bcstg. Co., 1901-25 N. Tryon St., Charlotte 28234. 745-ft. above sea level; lat. 35° 14' 35", long. 80° 49' 31". Equipment: Scientific-Atlanta; 7-meter. TV: WSOC-TV Charlotte.

**Charlotte**—E4208 Jefferson-Pilot Bcstg. Co., One Julian Price Place, Charlotte 28208. 697-ft. above sea level; lat. 35° 13' 45", long. 80° 52' 22". Equipment: Scientific-Atlanta; 10-meter. TV: WBTV Charlotte.

**Charlotte**—WJ51, WCCB-TV Inc., 1 Television Place, Charlotte 28205. 740-ft. above sea level; lat. 35° 12' 15", long. 80° 47' 54". Equipment: Scientific-Atlanta; 10-meter. TV: WCCB Charlotte.

†**Durham**—E5357, Capital Cities Communications Inc., 411 Liberty St., Durham 27702. 445-ft. above sea level; lat. 35° 59' 37", long. 78° 53' 42". Equipment: Harris; 9-meter. TV: WTVD Durham-Raleigh.

†**Durham**—E3415, Family Television Corp., c/o WLFL-TV, 2410 Broad St., Durham 27704. 493-ft. above sea level; lat. 30° 42' 52", long. 78° 49' 01". Equipment: Scientific-Atlanta; 5-meter. TV: WLFL-TV Raleigh.

†**Fayetteville**—E3664, Fayetteville TV Inc., 230 Donaldson St., Fayetteville 28301. 123-ft. above sea level; lat. 35° 03' 05", long. 78° 52' 52". Equipment: AFC; 7-meter. TV: WKFT Fayetteville.

**Raleigh**—E5642, Durham Life Bcstg. Inc., Box 1511, Raleigh 27602. 375-ft. above sea level; lat. 35° 46' 29", long. 78° 38' 28". Equipment: Prodelin; 5-meter. TV: WPTF-TV Durham-Raleigh.

**Washington**—E6166, WITN-TV Inc., Box 468, Washington 27889. 47-ft. above sea level; lat. 35° 31' 02", long. 77° 05' 38". Equipment: Scientific-Atlanta; 7-meter. TV: WITN-TV Washington.

## NORTH DAKOTA

†**Fargo**—E4771, WDAY Inc., Box 2466, Fargo 58108. 919-ft. above sea level; lat. 46° 52' 16", long. 96° 47' 31". Equipment: Microdyne; 7-meter. TV: WDAY-TV Fargo.

## OHIO

†**Akron**—WU84, Christian Bcstg. Network Inc., Pembroke Four, Virginia Beach, VA 23463. 1048-ft. above sea level; lat. 41° 03' 55", long. 81° 35' 09". Equipment: Scientific-Atlanta; 5-meter. TV: WAKR-TV Akron.

†**Cincinnati**—WV20, Buford TV of Ohio Inc., Box 957, Tyler, TX 75710. 613-ft. above sea level; lat. 39° 10' 58", long. 84° 28' 57". Equipment: Scientific-Atlanta; 10-meter. STV: WBTI Cincinnati.

†**Cincinnati**—E3269, Multimedia of Ohio Inc., 140 W. 9th St., Cincinnati 45202. 652-ft. above sea level; lat. 39° 12' 38", long. 84° 29' 16". Equipment: Harris; 8.8-meter. TV: WLWT Cincinnati.

**Cleveland**—E3094, National Bcstg. Co. Inc., c/o RCA Frequency Bureau, 50 Broad St., New York, NY 10004. 1062-ft. above sea level; lat. 41° 33' 07", long. 81° 41' 20". Equipment: Scientific-Atlanta; 7-meter. TV: WKYC-TV Cleveland.

**Cleveland**—E4446, Scripps-Howard Bcstg. Co., 3001 Euclid Ave., Cleveland 44115. 685-ft. above sea level; lat. 41° 30' 09", long. 81° 40' 02". Equipment: Scientific-Atlanta; 4.6-meter. Serves: WEWS Cleveland.

**Cleveland**—WT44, Storer Bcstg. Co., 12000 Biscayne Blvd., Miami, FL 33161. 1178-ft. above sea level; lat. 41° 21' 46", long. 81° 42' 59". Equipment: Scientific-Atlanta; 5-meter. TV: WJKW-TV Cleveland.

†**Columbus**—E6051, Commercial Radio Institute, 3500 Parkdale Ave., Baltimore, MD 21211. 872-ft. above sea level; lat. 40° 05' 01", long. 82° 53' 79". Equipment: Microdyne; 5-meter. TV: WTTE Columbus.

**Columbus**—E3843, Taft Bcstg. Co., 1718 Young St., Cincinnati 45210. 742-ft. above sea level; lat. 39° 58' 32", long. 83° 03' 33". Equipment: Harris; 9-meter. TV: WTVN-TV Columbus.

**Dayton**—E4494, Hearst Bcstg. Corp., WDTN-TV, 24595 S. Dixie Ave., Dayton 45401. 763-ft. above sea level; lat. 39° 41' 24", long. 84° 13' 05". Equipment: Comtech; 5-meter. TV: WDTN Dayton.

**Dayton**—E3318, Springfield TV Corp., Box 2210, Springfield, MA 01101. 978-ft. above sea level; lat. 39° 43' 13", long. 84° 15' 39". Equipment: Scientific-Atlanta; 7-meter. TV: WKEF Dayton.

†**Dayton**—E3767, Miami Valley Bcstg. Corp., 1414 Wilmington Ave., Dayton 45401. 970-ft. above sea level; lat. 39° 43' 17", long. 84° 08' 59". Equipment: Scientific-Atlanta; 7-meter. TV: WHIO-TV Dayton.

**Fairborn**—E5381, Miami Valley Publishing Co., One Herald Square, Fairborn 45324. 890-ft. above sea level; lat. 39° 49' 15", long. 84° 00' 36". Equipment: Prodelin; 3-meter. TV: WHIO-TV Dayton.

**Louisville**—WL21, PTL of Heritage Village Church & Missionary Fellowship Inc., 6600 Atlantic Blvd., Canton 44461. 1180-ft. above sea level; lat. 40° 51' 03", long. 81° 16' 34". Equipment: Scientific-Atlanta; 10-meter. TV: WDLI Canton.

**Newark**—E5610, Christian TV of Ohio Inc., 10077 Jacksontown Rd. SE, Thornville 43076. 1120-ft. above sea level; lat. 39° 56' 53", long. 82° 24' 33". Equipment: Scientific-Atlanta; 5-meter. TV: WSFJ Newark.

**Oregon**—E5491, Cosmos Bcstg. Corp., 730 N. Summit St., Toledo 43604. 590-ft. above sea level; lat. 41° 40' 22", long. 83° 22' 47". Equipment: Scientific-Atlanta; 7-meter. TV: WTOL-TV Toledo.

†**Oregon**—WV79, Storer Bcstg. Co., 12000 Biscayne Blvd., Miami, FL 33161. 598-ft. above sea level; lat. 41° 40' 59", long. 83° 24' 50". Equipment: Scientific-Atlanta; 5-meter. TV: WTVG Toledo.

†**Parma**—E2661, Gaylord Bcstg. of Ohio, 8443 Day Dr., Parma 44129. 935-ft. above sea level; lat. 41° 22' 47", long. 81° 44' 38". Equipment: Scientific-Atlanta; 7-meter. TV: WUAB Lorain-Cleveland.

†**Parma**—E2691, Scripps-Howard Bcstg. Co., 3001 Euclid Ave., Cleveland 44115. 1125-ft. above sea level; lat. 41° 22' 27", long. 81° 43' 06". Equipment: Scientific-Atlanta; 7-meter. TV: WEWS Cleveland.

**Patalaska**—WJ46, Christian TV of Ohio, 8869 National Rd., Patalaska 43062. 1062-ft. above sea level; lat. 39° 57' 12", long. 82° 39' 19". Equipment: Comtech; 10-meter. TV: WSFJ Newark.

**Pinkerton**—E3023, WBNS-TV Inc., 770 Twin Rivers Dr., Columbus 43216. 959-ft. above sea level; lat. 39° 56' 01", long. 82° 46' 28". Equipment: Harris; 8.8-meter. TV: WBNS-TV Columbus.

†**Woodlawn**—E4171, Metromedia Inc., 10490 Taconic Terrace, Cincinnati 45215. 654-ft. above sea level; lat. 39° 15' 44", long. 84° 27' 34". Equipment: Harris; 1.6-meter. TV: WXIX-TV Cincinnati.

**Youngstown**—E4283, WYTV Inc., 3800 Shady Run Rd., Youngstown 44502. 1075-ft. above sea level; lat. 41° 03' 43", long. 80° 38' 07". Equipment: N.A.; 7-meter. TV: WYTV Youngstown.

## OKLAHOMA

**Oklahoma City**—E3183, Blair Bcstg. of Oklahoma Inc., Box 14925, Oklahoma City 73113. 1170-ft. above sea level; lat. 35° 32' 50", long. 97° 29' 12". Equipment: Scientific-Atlanta; 7-meter. TV: KOKH-TV Oklahoma City.

†**Oklahoma City**—KP78, Trinity Bcstg. of Oklahoma City Inc., Box 1421, Oklahoma City 73101. 1148-ft. above sea level; lat. 35° 34' 28", long. 97° 29' 14". Equipment: Scientific-Atlanta; 5-meter. TV: KTBO-TV Oklahoma City.

**Tulsa**—E4344, KOTV Inc., 302 S. Frankfort, Box 6, Tulsa 74101. 1026-ft. above sea level; lat. 36° 11' 23", long. 96° 05' 51". Equipment: Scientific-Atlanta; 7-meter. TV: KOTV Tulsa.

**Tulsa**—E5626, Tulsa STV, 5455 S. 95th East Ave., Tulsa 74145. 824-ft. above sea level; lat. 36° 01' 10", long. 95° 39' 24". Equipment: AFC; 5-meter. TV: KGCT-TV Tulsa.

†**Tulsa**—E2602, Tulsa 23, Box 33223, Tulsa 74135. 742-ft. above sea level; lat. 36° 05' 44", long. 95° 53' 40". Equipment: Scientific-Atlanta; 5-meter. TV: KOKI Tulsa.

## OREGON

**Bend**—KZ85, Ponderosa TV Inc., Box 10, Medford 97501. 3552-ft. above sea level; lat. 44° 05' 16", long. 121° 18' 25". Equipment: Scientific-Atlanta; 5-meter. TV: KTVZ Bend.

**Eugene**—E4516, KMTR Inc., Box 7365, Eugene 97401. 450-ft. above sea level; lat. 44° 05' 20", long. 123° 02' 30". Equipment: Harris; 6.1-meter. TV: KMTR-TV Eugene.

**Klamath Falls**—E4189, Inspiration TV of Southern Oregon, Box 1437, Klamath Falls 97627. 4612-ft. above sea level; lat. 42° 08' 48", long. 121° 46' 16". Equipment: Toner; 5-meter. TV: K58BG Klamath Falls.

†**Medford**—KX71, Freedom Communications Inc., Box 10, Medford 97501. 2625-ft. above sea level; lat. 42° 21' 17", long. 122° 59' 19". Equipment: Scientific-Atlanta; 5-meter. TV: KTVL Medford.

‡**Portland**—E3275, Fisher Bcstg. Inc., 2153 N.E. Sandy Blvd., Portland 97208. 992-ft. above sea level; lat. 45° 31' 14", long. 122° 44' 37". Equipment: Scientific-Atlanta; 10-meter. TV: KATU Portland.

**Portland**—E4107, King Bcstg. Co., Box 24525, Seattle 98124. 1165-ft. above sea level; lat. 45° 13' 22", long. 122° 44' 47". Equipment: Scientific-Atlanta; 7-meter. TV: KGW-TV Portland.

**Portland**—KN24, Oregon Television Inc., Box 3401, Portland 97208. 920-ft. above sea level; lat. 45° 31' 16", long. 122° 45' 00". Equipment: Scientific-Atlanta; 10-meter. TV: KPTV Portland.

**Salem**—E5481, Greater Willamette Vision Ltd., 4923 Indian School Rd. NE, Salem 97305. 172-ft. above sea level; lat. 44° 59' 40", long. 122° 59' 51". Equipment: Harris; 6.1-meter. TV: KECH Salem.

## PENNSYLVANIA

‡**Allison Park**—WZ61, Westinghouse Bcstg. Co., 90 Park Ave., New York, NY 10016. 1161-ft. above sea level; lat. 40° 33' 33", long. 79° 57' 13". Equipment: Scientific-Atlanta; 10-meter. TVs: WJZ-TV Baltimore, MD; WBZ-TV Boston, MA; KYW-TV Philadelphia & KDKA-TV Pittsburgh, PA; KPIX San Francisco, CA.

# SATELLITE WEEK

Your link to space business news!

Call 202-872-9200 for more information

†**Avoca**—E3034, NEP Communications Inc., Wilkes-Barre/Scranton Airport, Avoca 18641. 915-ft. above sea level; lat. 41° 19' 44", long. 75° 44' 28". Equipment: Scientific-Atlanta; 11-meter. TV: WNEP-TV Scranton & Wilkes-Barre.

**Johnstown**—E3009, WJAC Inc., Hickory Lane, Johnstown 15907. 1715-ft. above sea level; lat. 40° 17' 44", long. 78° 56' 16". Equipment: AFC; 4.3-meter. TV: WJAC-TV Johnstown.

**Johnstown**—E3010, WJAC Inc., Hickory Lane, Johnstown 15907. 1599-ft. above sea level; lat. 40° 17' 47", long. 78° 56' 29". Equipment: Scientific-Atlanta; 7-meter. TV: WJAC-TV Johnstown.

**Lancaster**—E3100, WGAL-TV Inc., Box 7127, Lancaster 17604. 390-ft. above sea level; lat. 40° 02' 13", long. 76° 20' 17". Equipment: Harris; 8.8-meter. TV: WGAL-TV Lancaster.

†**Philadelphia**—E4708, Capital Cities Communications Inc., 4100 City Line Ave., Philadelphia 19131. 310-ft. above sea level; lat. 40° 00' 17", long. 75° 13' 00". Equipment: Scientific-Atlanta; 7-meter. TV: WPVI-TV Philadelphia.

**Philadelphia**—E3842, Taft Bcstg. Co., 1718 Young St., Cincinnati, OH 45210. 238-ft. above sea level; lat. 40° 02' 26", long. 75° 14' 20". Equipment: Harris; 8.8-meter. TV: WTAF-TV Philadelphia.

**Philadelphia**—WQ72, WPHL-TV Inc., 5001 Wynnefield Ave., Philadelphia 19131. 220-ft. above sea level; lat. 39° 59' 32", long. 75° 13' 33". Equipment: Andrew; 4.5-meter. TV: WPHL-TV Philadelphia.

**Pittsburgh**—E5879, Commercial Radio Institute Inc., 3500 Parkdale Ave., Baltimore, MD 21211. 1256-ft. above sea level; lat. 40° 30' 00", long. 80° 00' 00". Equipment: Microdyne; 5-meter. TV: WPTT-TV Pittsburgh.

†**Pittsburgh**—E5264, The Hearst Corp., WTAE Division, 400 Ardmore Blvd., Pittsburgh 15230. 1133-ft. above sea level; lat. 40° 26' 08", long. 79° 52' 06". Equipment: Scientific-Atlanta; 7-meter. TV: WTAE-TV Pittsburgh.

**Pittsburgh**—E5368, Meredith Corp. Bcstg. Group, 750 Ivory Ave., Pittsburgh 15214. 1337-ft. above sea level; lat. 40° 29' 41", long. 80° 00' 18". Equipment: AFC; 4.3-meter. TV: WPGH-TV Pittsburgh.

**Pittsburgh**—E3816, WPXI Corp., 11 Television Hill, Pittsburgh 15230. 772-ft. above sea level; lat. 40° 07' 27", long. 80° 50' 22". Equipment: Scientific-Atlanta; 7-meter. TV: WPXI Pittsburgh.

†**Reading**—E2680, Reading Bcstg. Inc., 1729 N. 11th St., Box 3248, Reading 19604. 316-ft. above sea level; lat. 40° 21' 40", long. 75° 54' 55". Equipment: AFC; 7-meter. TV: WTVE Reading.

**Wall**—WR27, Western Pennsylvania Christian Bcstg. Co., Box 17220, Pittsburgh 15235. 1245-ft. above sea level; lat. 40° 23' 30", long. 79° 46' 49". Equipment: Scientific-Atlanta; 5-meter. TV: WPCB-TV Greensburg-Pittsburgh.

## RHODE ISLAND

**Tiverton**—E5682, WLNE Inc., 430 County St., New Bedford, MA 02740. 83-ft. above sea level; lat. 41° 35' 48", long. 71° 11' 24". Equipment: Harris; 8.8-meter. TV: WLNE Providence, RI-New Bedford, MA.

## SOUTH CAROLINA

†**Charleston**—E6347, Charleston Television Inc., Box 879, Charleston 29402. 27-ft. above sea level; lat. 32° 47' 53", long. 79° 53' 51". Equipment: Harris; 6.1-meter. TV: WCBF-TV Charleston.

**Columbia**—E6078, Cosmos Bcstg. Corp., Box 789, Greenville 29602. 365-ft. above sea level; lat. 34° 07' 28", long. 80° 45' 24". Equipment: Scientific-Atlanta. TV: WIS-TV Columbia.

## Satellite Earth Stations

Greenville—WR69, Carolina Christian Bcstg. Inc., Box 1616, Greenville 29602. 968-ft. above sea level; lat. 34° 54' 53", long. 82° 19' 19". Equipment: Scientific-Atlanta; 5-meter. TV: WGGG-TV Greenville.

### SOUTH DAKOTA

Sioux Falls—E3315, Midcontinent Bcstg. Co., 501 S. Phillips Ave., Sioux Falls 57102. 1456-ft. above sea level; lat. 42° 32' 34", long. 96° 43' 31". Equipment: Scientific-Atlanta; 7-meter. TV: KELO-TV Sioux Falls.

### TENNESSEE

Kingsport—E2606, Holston Valley Bcstg. Inc., 222 Commerce St., Kingsport 37660. 1282-ft. above sea level; lat. 36° 32' 47", long. 82° 33' 34". Equipment: Scientific-Atlanta; 5-meter. TV: WKPT-TV Kingsport.

†Knoxville—E3956, Multimedia Inc., Box 2760, Greenville, SC 29602. 1034-ft. above sea level; lat. 35° 59' 58", long. 83° 55' 15". Equipment: Scientific-Atlanta; 7-meter. TV: WBIR-TV Knoxville.

†Memphis—E5063, New York Times Bcstg. Service Inc., 803 Channel 3 Dr., Memphis 38103. 302-ft. above sea level; lat. 35° 07' 36", long. 90° 04' 16". Equipment: Scientific-Atlanta; 7-meter. TV: WREG-TV Memphis.

†Nashville—E4931, Channel 5 TV Co. Inc., 474 James Robinson Pkwy., Nashville 37219. 868-ft. above sea level; lat. 36° 16' 03", long. 86° 47' 19". Equipment: Scientific-Atlanta; 5-meter. TV: WTVF Nashville.

Nashville—E3598, General Electric Bcstg. Co. Inc., 441 Murfreesboro Rd., Nashville 37210. 468-ft. above sea level; lat. 36° 08' 03", long. 86° 44' 48". Equipment: Scientific-Atlanta; 7-meter. TV: WNGE Nashville.

#Nashville—E4006, Gillett Bcstg. of Tennessee Inc., Opryland Productions, 2806 Opryland Dr., Nashville 37214. 443-ft. above sea level; lat. 36° 12' 27", long. 86° 41' 33". Equipment: Scientific-Atlanta; 10-meter. TV: WSMV Nashville.

Nashville—E5106, Gillett Bcstg. of Tennessee Inc., Box 4, Nashville 37202. 587-ft. above sea level; lat. 36° 08' 23", long. 86° 51' 47". Equipment: ODOM Antennas Inc., 5-meter. TV: WSMV Nashville.

### TEXAS

Abilene—E5945, Prima Inc., Box 2997, Abilene 79604. 1735-ft. above sea level; lat. 32° 30' 19", long. 99° 45' 19". Equipment: Scientific-Atlanta; 7-meter. TV: KTXS-TV Sweetwater-Abilene.

Amarillo—E6245, Cannan Communications Inc., Box 751, Amarillo 79190. 3485-ft. above sea level; lat. 35° 18' 52", long. 101° 50' 47". Equipment: Harris; 6.1-meter. TV: KAMR-TV Amarillo.

†Amarillo—E4938, Marsh Media Inc., Box 13000, Amarillo 79100. 3425-ft. above sea level; lat. 35° 22' 29", long. 101° 52' 59". Equipment: Scientific-Atlanta; 7-meter. TV: KVII-TV Amarillo.

†Amarillo—E3979, Panhandle Telecasting Co., Broadway & Cherry Ave., Amarillo 79108. 3592-ft. above sea level; lat. 35° 17' 33", long. 101° 50' 48". Equipment: Scientific-Atlanta; 5-meter. TV: KPDA-TV Amarillo.

†Arlington—E6348, Channel 21 Inc., 1712 E. Randol Mill, Arlington 76011. 575-ft. above sea level; lat. 32° 44' 59", long. 97° 05' 02". Equipment: Harris; 6.1-meter. TV: KTXA Fort Worth-Dallas.

Austin—E6065, Austin TV Channel 42, Box 2728, Austin 78769. 793-ft. above sea level; lat. 30° 23' 04", long. 97° 42' 36". Equipment: Harris; 6.1-meter. Equipment: Harris. TV: KBVO-TV Austin.

Austin—E4324, Kingstip Communications Inc., 908 W. Martin Luther King Blvd., Austin 78769. 861-ft. above sea level; lat. 30° 19' 33", long. 97° 47' 58". Equipment: Microdyne; 7-meter. TV: KTVV Austin.

Dallas—E4343, Belo Bcstg. Corp., WFAA-TV, Communications Center, Dallas 75202. 940-ft. above sea level, lat. 32° 46' 25", long. 96° 48' 18". Equipment: Scientific-Atlanta; 7-meter. TV: WFAA-TV Dallas-Ft. Worth.

Dallas—KH20, Christian Bcstg. Network Inc., Box 19307, Dallas 75219. 772-ft. above sea level, lat. 32° 35' 02", long. 96° 58' 17". Equipment: Scientific-Atlanta; 10-meter. TV: KXTX-TV Dallas-Ft. Worth.

Dallas—KQ84, Christian Bcstg. Network Inc., Pembroke Four, Virginia Beach, VA 23463. 454-ft. above sea level; lat. 32° 48' 08", long. 96° 49' 04". Equipment: Scientific-Atlanta; 10-meter. TV: KXTX-TV Dallas-Ft. Worth.

Dallas—E5479, Liberty STV Inc., Box 7009, 2225 Coburg Rd., Eugene, OR 97401. 428-ft. above sea level; lat. 32° 49' 07", long. 96° 53' 52". Equipment: United Satellite; 5-meter. TV: KTWS-TV Dallas-Fort Worth.

†El Paso—E5062, Marsh Media of El Paso, 4140 Rio Bravo, El Paso 79912. 3990-ft. above sea level; lat. 31° 47' 45", long. 106° 30' 50". Equipment: Scientific-Atlanta; 7-meter. TV: KVIA-TV El Paso.

†El Paso—E6331, Paso del Norte Bcstg. Corp., 5426 N. Mesa, El Paso 79912. 4125-ft. above sea level; lat. 31° 49' 17", long. 106° 31' 04". Equipment: Harris; 6.1-meter. TV: KINT-TV El Paso.

El Paso—KG27, Satellite Technology for Christ d/b/a Radio Evangelism Inc., 3100 N. Stanton St., El Paso 79902. 3992-ft. above sea level; lat. 31° 46' 53", long. 106° 30' 10". Equipment: Compucon; 4.5-meter. TV: KCIK El Paso.

Fort Worth—E4323, North Texas Bcstg. Corp., Box 1780, Fort Worth 76103. 661-ft. above sea level; lat. 32° 45' 00", long. 97° 15' 54". Equipment: Scientific-Atlanta; 7-meter. TV: KKAS-TV Fort Worth-Dallas.

†Houston—E5983, Capital Cities Communications Inc., 3310 Bissonet St., Houston 77005. 88-ft. above sea level; lat. 29° 43' 32", long. 95° 25' 46". Equipment: Harris; 9-meter. TV: KTRK-TV Houston.

†Houston—E6359, Channel 20 Enterprises, 8950 Kirby Dr., Houston 77054. 80-ft. above sea level; lat. 29° 40' 28", long. 95° 24' 48". Equipment: Harris. TV: KTXH Houston.

Houston—E3678, Channel Two TV Co., Box 2222, Houston 77001. 103-ft. above sea level; lat. 29° 41' 24", long. 95° 31' 39". Equipment: Scientific-Atlanta; 7-meter. TV: KPRC-TV Houston.

†Houston—E2662, Gaylord Bcstg. Co., Box 1439, Houston 77001. 127-ft. above sea level; lat. 29° 43' 04", long. 95° 30' 04". Equipment: Scientific-Atlanta; 7-meter. TV: KHTV Houston.

Houston—E4335, Gulf TV Corp., 1945 Allen Pkwy., Box 11, Houston 77001. 111-ft. above sea level; lat. 29° 33' 25", long. 95° 30' 05". Equipment: Scientific-Atlanta; 10-meter. TV: KHOU-TV Houston.

†Houston—E2328, Metromedia Inc., 3935 Westheimer Rd., Houston 77027. 84-ft. above sea level; lat. 29° 44' 27", long. 95° 26' 39". Equipment: AFC; 4.3-meter. TV: KRIV-TV Houston.

Lubbock—E5617, McAllister TV Enterprises Inc., 1201 84th St., Box 2805, Lubbock 79408. 3255-ft. above sea level; lat. 33° 30' 57", long. 101° 50' 54". Equipment: Satcom Technologies; 9.2-meter. TV: KAMC Lubbock.

Lubbock—E6271, Prima Inc., Box 1559, Lubbock 79408. 3250-ft. above sea level; lat. 33° 31' 33", long. 101° 52' 08". Equipment: Scientific-Atlanta; 7-meter. TV: KLBK-TV Lubbock.

Midland—E3937, Midessa TV Co. Inc., Drawer B, Midland 79701. 2885-ft. above sea level; lat. 31° 55' 44", long. 102° 12' 43". Equipment: Scientific-Atlanta; 5-meter. TV: KMID-TV Midland & Odessa.

†Odessa—E6290, Forward Communications of Texas Inc., 1211 N. Whitaker, Odessa 79760. 2931-ft. above sea level; lat. 31° 50' 55", long. 102° 23' 10". Equipment: Scientific-Atlanta; 7-meter. TV: KOSA-TV Odessa.

†Richmond—KP49, Trinity Bcstg. of Texas Inc., 9720 Townpark Dr., Houston 77036. 100-ft. above sea level; lat. 29° 35' 48", long. 95° 32' 36". Equipment: Scientific-Atlanta; 5-meter. TV: Trinity's Ch. 45 application in Richmond.

†San Angelo—E6326, Jewell Television Corp., 1011 E. 28th St., San Angelo 76902. 1910-ft. above sea level; lat. 31° 29' 29", long. 100° 26' 03". Equipment: Scientific-Atlanta; 7-meter. TV: KLST San Angelo.

#San Antonio—KF28, Spanish International Communications Corp., Box 9225, San Antonio 78204. 635-ft. above sea level; lat. 29° 25' 04", long. 98° 29' 31". Equipment: Scientific-Atlanta; 10-meter. TV: KWEX-TV San Antonio.

†San Antonio—E6309, United Television Inc., Box 2541, San Antonio 78299. 564-ft. above sea level; lat. 29° 16' 08", long. 98° 15' 51". Equipment: Satcom Technologies; 7-meter. TV: KMOL-TV San Antonio.

## CABLE & TV ACTION UPDATES

Weekly reports on industry changes  
Call 202-872-9200 for more information.

**Sherman**—E5493, Texoma Bcstrs. Inc., Box 1175, Sherman 75090. 1000-ft. above sea level; lat. 33° 40' 50", long. 96° 35' 08". Equipment: Scientific-Atlanta; 7-meter. TV: KXII Ardmore, OK-Sherman-Denison, TX.

**Weslaco**—E5574, Mobile Video Tapes, 900 E. Expressway, Weslaco 78596. 100-ft. above sea level; lat. 26° 10' 13", long. 97° 58' 49". Equipment: Scientific-Atlanta; 7-meter. TV: KRGV-TV Weslaco.

\***Wichita Falls**—E6049, Wichita Falls Telecasters II, Seymour Hwy., Wichita Falls 76307. 1035-ft. above sea level; lat. 33° 54' 04", long. 98° 32' 21". Equipment: Scientific-Atlanta. TV: KAUZ-TV Wichita Falls.

### UTAH

**Salt Lake City**—KN86, Springfield Television of Utah Inc., Box 2210, Springfield, MA 01101. 4220-ft. above sea level; lat. 40° 46' 38", long. 112° 00' 38". Equipment: Scientific-Atlanta; 5-meter. TV: KSTU Salt Lake City.

**Salt Lake City**—E4694, United TV Inc., 1760 Fremont Dr., Salt Lake City 84104. 4255-ft. above sea level; lat. 40° 43' 54", long. 111° 57' 13". Equipment: Scientific-Atlanta; 7-meter. TV: KTVX Salt Lake City.

**Salt Lake City**—KK52, Western Tele-Communications Inc. CC, Box 22595, Wellshire Station, Denver, CO 80222. 4269-ft. above sea level; lat. 40° 43' 26", long. 111° 58' 30". Equipment: Scientific-Atlanta; 10-meter. TV: KUTV Salt Lake City.

### VERMONT

**South Burlington**—E5641, Mount Mansfield TV Inc., Box 608, Burlington 05402. 327-ft. above sea level; lat. 44° 27' 02", long. 73° 12' 04". Equipment: Harris; 9-meter. TV: WCAX-TV Burlington.

### VIRGINIA

**Norfolk**—E4345, WVEC TV Inc., 1930 E. Pembroke Ave., Box 400, Hampton 23669. 58-ft. above sea level; lat. 36° 49' 33", long. 76° 28' 05". Equipment: Scientific-Atlanta; 10-meter. TV: WVEC-TV Hampton-Norfolk.

**Richmond**—E4163, Jefferson-Pilot Bcstg. of Virginia, Box 12, Richmond 23210. 236-ft. above sea level; lat. 37° 30' 23", long. 77° 30' 12". Equipment: Satcom Technologies; 9.2-meter. TV: WWBT Richmond.

\***Virginia Beach**—WD58, Christian Bcstg. Network Inc., Pembroke Four, Virginia Beach 23463. 54-ft. above sea level; lat. 36° 48' 07", long. 76° 11' 40". Equipment: Scientific-Atlanta; 10-meter. TVs: WANX-TV Atlanta; WXNE-TV Boston; KXTX-TV Dallas-Ft. Worth; WYAH-TV Portsmouth.

### WASHINGTON

†**Maury Island**—E2330, King Bcstg. Co., 320 Aurora Ave. N., Seattle 98109. 125-ft. above sea level; lat. 47° 23' 40", long. 122° 25' 31". Equipment: Scientific-Atlanta; 11-meter. TV: KING-TV Seattle.

**Seattle**—E3936 KIRO Inc., Third & Broad, Seattle 98121. 179-ft. above sea level; lat. 47° 37' 05", long. 122° 20' 57". Equipment: Scientific-Atlanta; 7-meter. TV: KIRO-TV Seattle.

†**Seattle**—KP48, Trinity Bcstg. of Seattle Inc., 815 N.E. Northgate Way, Seattle 98125. 1421-ft. above sea level; lat. 47° 32' 35", long. 122° 06' 25". Equipment: Scientific-Atlanta; 5-meter. TV: N.A.

**Spokane**—E4108, King Bcstg. Co., Box 24525, Seattle 98121. 2346-ft. above sea level; lat. 47° 36' 55", long. 117° 21' 52". Equipment: Scientific-Atlanta; 7-meter. TV: KREM-TV Spokane.

**Tacoma**—KD35, Gaylord Bcstg. Co., Box 11411, Tacoma 98411. 395-ft. above sea level; lat. 47° 14' 29", long. 122° 28' 00". Equipment: Andrew; 10-meter. TV: KSTW Tacoma-Seattle.

†**#Vashon Island**—E3276, Fisher Bcstg. Inc., 100 Fourth Ave. N., Seattle 98109. 323-ft. above sea level; lat. 47° 27' 55", long. 122° 26' 40". Equipment: Scientific-Atlanta; 10-meter. TV: KOMO-TV Seattle.

†**Yakima County**—E6124, NWG Bcstg. Co., Box 702, Yakima 98907. 1055-ft. above sea level; lat. 46° 36' 26", long. 120° 27' 41". Equipment: Harris; 6.1-meter. TV: KIMA-TV Yakima.

### WEST VIRGINIA

†**Charleston**—E4766, West Virginia Telecasting Inc., 23 Broadcast Plaza, Hurricane 25526. 756-ft. above sea level; lat. 38° 27' 20", long. 81° 56' 34". Equipment: Vidare; 5-meter. TV: N.A.

**Clarksburg**—E2576, Christian Communication Center Inc., 777 W. Pike St., Box 2544, Clarksburg 26301. 994-ft. above sea level; lat. 39° 16' 55", long. 80° 20' 59". Equipment: Scientific-Atlanta; 5-meter. TV: WLYJ Clarksburg.

### WISCONSIN

**Madison**—E5931, Television Wisconsin Inc., 7025 Raymond Rd., Madison 53711. 1076-ft. above sea level; lat. 43° 01' 45", long. 89° 30' 21". Equipment: Harris; 6.1-meter. TV: WISC-TV Madison.

†**Milwaukee**—E2719, Gaylord Bcstg. Co., Box 1818, Milwaukee 53201. 670-ft. above sea level; lat. 43° 05' 25", long. 87° 57' 26". Equipment: Scientific-Atlanta; 7-meter. TV: WVTV Milwaukee.

†**Milwaukee**—E5790, The Hearst Corp., Box 402, Milwaukee 53201. 710-ft. above sea level; lat. 43° 02' 23", long. 87° 56' 14". Equipment: Star Search; 5-meter. TV: WISN-TV Milwaukee.

**Milwaukee**—WT41, WITI-TV Inc., 12000 Biscayne Blvd., Miami, FL 33161. 678-ft. above sea level; lat. 43° 10' 50", long. 87° 57' 47". Equipment: Scientific-Atlanta; 5-meter. TV: WITI-TV Milwaukee.

**Milwaukee**—E4164, WTMJ Inc., 720 E. Capitol Dr., Milwaukee 53201. 651-ft. above sea level; lat. 43° 05' 29", long. 87° 54' 07". Equipment: Microwave Assoc.; 4.6-meter. TV: WTMJ-TV Milwaukee.

†**Wausau**—E6372, Forward Telecasting Inc., Box 1088, 1114 Grand Ave., Wausau 54401. 1235-ft. above sea level; lat. 44° 56' 47", long. 89° 37' 19". Equipment: Scientific-Atlanta; 7-meter. TV: WSAW-TV Wausau.

### WYOMING

**Cheyenne**—E5978, Wyneco Communications Inc., 2923 E. Lincolnway, Cheyenne 82001. 6092-ft. above sea level; lat. 41° 08' 18", long. 104° 46' 50". Equipment: Odom; 5-meter. TV: KTVS Sterling, CO; KSTF Scottsbluff, NE; KYCU-TV Cheyenne, WY.

### PUERTO RICO

**San Juan**—E5108, Puerto Rico Bcstg. Inc., Box 2050, San Juan 00936. 2115-ft. above sea level; lat. 18° 06' 40", long. 66° 03' 08". Equipment: Harris; 13-meter. TV: WAPA-TV San Juan.

### EDUCATIONAL STATIONS

#### ALABAMA

**Birmingham**—WE23, Alabama ETV Commission, 2101 Magnolia Ave., Birmingham 35205. 1582-ft. above sea level; lat. 33° 23' 50", long. 86° 34' 52". Equipment: Collins; 10-meter. ETVs: WBIQ Birmingham; WIIQ Demopolis; WDIQ Dozier; WFIQ Florence; WHIQ Huntsville; WGIQ Louisville; WEIQ Mobile; WAIQ Montgomery; WCIQ Mount Cheaha State Park.

#### ALASKA

**Anchorage**—KH73, Alaska Public TV Inc., 3211 Providence Dr., Anchorage 99504. 483-ft. above sea level; lat. 61° 17' 50", long. 149° 26' 34". Equipment: Collins; 10-meter. ETV: KAKM Anchorage.

**Bethel**—KE53, Bethel Bcstg. Inc., Box 468, Bethel 99559. 72-ft. above sea level; lat. 60° 47' 32", long. 161° 46' 20". Equipment: Collins; 10-meter. ETV: KYUK-TV Bethel. Recieves: PBS.



# Satellite Earth Stations

**Fairbanks—KH71**, University of Alaska, Fine Arts Complex, Fairbanks 99701. 623-ft. above sea level; lat. 64° 55' 30", long. 147° 59' 38". Equipment: Collins; 10-meter. ETV: KUAC-TV Fairbanks.

**Juneau—KL95**, Capital Community Bcstg. Inc., 240 Main St., Juneau 99801. 75-ft. above sea level; lat. 58° 17' 09", long. 134° 23' 06". Equipment: Collins; 10-meter. ETV: KTOO-TV Juneau.

## ARIZONA

**Tempe—KD69**, Arizona Board of Regents, Arizona State University, Tempe 85281. 1165-ft. above sea level; lat. 33° 25' 10", long. 111° 56' 14". Equipment: Collins; 10-meter. ETV: KAET Phoenix.

**Tucson—KE98**, Arizona Board of Regents for the benefit of University of Arizona, University of Arizona, Modern Languages Bldg., Tucson 85721. 2477-ft. above sea level; lat. 32° 13' 50", long. 110° 56' 57". Equipment: Collins; 10-meter. ETV: KUAT-TV Tucson.

## ARKANSAS

**Conway—KD92**, Arkansas ETV Commission, 350 S. Donaghey St., Conway 72032. 342-ft. above sea level; lat. 35° 04' 28", long. 92° 27' 19". Equipment: Collins; 10-meter. ETVs: KETG Arkadelphia; KAPT Fayetteville; KTEJ Fort Smith; KETS Little Rock.

## CALIFORNIA

†**Chico—Northern California ETV Assn. Inc.**, 825 Industrial St., Box 9, Redding 96001. 192-ft. above sea level; lat. 39° 43' 40", long. 121° 50' 45". Equipment: Collins; 10-meter. ETV: KIXE-TV Redding.

**Eureka—KE84**, Redwood Empire Public TV Inc., Box 13, Eureka 95501. 506-ft. above sea level; lat. 40° 42' 59", long. 124° 12' 09". Equipment: Collins; 10-meter. ETV: KEET Eureka.

**Fresno—KD94**, Fresno County Board of Education, 2314 Mariposa St., Fresno 93721. 353-ft. above sea level; lat. 36° 49' 39", long. 119° 51' 42". Equipment: Collins; 10-meter. ETV: KMTF Fresno.

**Huntington Beach—KE83**, Board of Trustees, Coast Community College District, 15744 Golden West St., Huntington Beach 92647. 64-ft. above sea level; lat. 33° 44' 00", long. 118° 00' 01". Equipment: Collins; 10-meter. ETV: KOCE-TV Huntington Beach.

**Los Angeles—KH32**, Community TV of Southern California, 4401 Sunset Dr., Los Angeles 90027. 403-ft. above sea level; lat. 34° 05' 51", long. 118° 17' 03". Equipment: Collins; 10-meter. ETV: KCET Los Angeles.

**Redding—KF87**, Northern California ETV Assn. Inc., 825 Industrial St., Box 9, Redding 96001. 596-ft. above sea level; lat. 40° 34' 30", long. 122° 21' 20". Equipment: Collins; 10-meter. ETV: KIXE-TV Redding.

**Sacramento—KE99**, Central California ETV, Box 6, Sacramento 95801. 44-ft. above sea level; lat. 38° 14' 47", long. 121° 30' 03". Equipment: Collins; 10-meter. ETV: KVIE Sacramento-Stockton.

**San Bernardino—KD90**, San Bernardino Community College District, 631 S. Mt. Vernon Ave., San Bernardino 92403. 2505-ft. above sea level; lat. 34° 02' 38", long. 117° 05' 52". Equipment: Collins; 10-meter. ETV: KVCR-TV San Bernardino.

**San Bruno—KF21**, KQED Inc., 500 Eighth St., San Francisco 94103. 1173-ft. above sea level; lat. 37° 41' 18", long. 122° 26' 11". Equipment: Collins; 10-meter. ETVs: KQEC & KQED San Francisco.

**San Diego—KF45**, Board of Trustees, California State University & Colleges for San Diego State University, San Diego State University, San Diego 92182. 422-ft. above sea level; lat. 32° 46' 36", long. 117° 04' 20". Equipment: Collins; 10-meter. ETV: KPBS-TV San Diego.

**San Jose—KE97**, Santa Clara County Board of Education, 100 Skyport Dr., San Jose 95110. 2466-ft. above sea level; lat. 37° 29' 14", long. 121° 51' 59". Equipment: Collins; 10-meter. ETV: KTEH San Jose.

## COLORADO

**Morrison—KF23**, Rocky Mountain Corp. for Public Bcstg., 1261 Glenarm Place, Denver 80204. 6017-ft. above sea level; lat. 39° 38' 05", long. 105° 10' 56". Equipment: Collins; 10-meter. ETV: KRMA-TV Denver.

**Pueblo—KE82**, University of Southern Colorado, 2200 Bonforte Blvd., Pueblo 81001. 4945-ft. above sea level; lat. 38° 18' 38", long. 104° 34' 49". Equipment: Collins; 10-meter. ETV: KTSC Pueblo-Colorado Springs.

## CONNECTICUT

**Bridgeport—E5495**, Connecticut Educational Telecommunications Corp., 24 Summit St., Hartford 06106. 137-ft. above sea level; lat. 41° 09' 35", long. 73° 15' 20". Equipment: Satcom Technologies; 7-meter. ETV: WEDW Bridgeport.

**Hartford—WJ63**, Connecticut Educational Telecommunications Corp., 24 Summit St., Hartford 06106. 94-ft. above sea level; lat. 41° 47' 45", long. 72° 42' 33". Equipment: Collins; 10-meter. ETV: WEDH Hartford.

## DELAWARE

**Seaford—E5201**, Delaware Citizen Committee, Box 864, Seaford 19973. 56-ft. above sea level; lat. 38° 39' 09", long. 75° 36' 52". Equipment: Satcom Technologies; 7-meter. ETV: WDPB Seaford.

## DISTRICT OF COLUMBIA

**Washington—E4506**, Howard U., WHMM-TV, 2222 4th St. NW, Washington 20059. Ft. above sea level: N.A.; lat. 38° 55' 15", long. 77° 01' 12". Equipment: Andrew; 10-meter. ETV: WHMM Washington.

## FLORIDA

**Boynton Beach—E3314**, South Florida Public Telecommunications Inc., 505 S. Congress Ave., Boynton Beach 33435. 40-ft. above sea level; lat. 26° 31' 18", long. 80° 05' 27". Equipment: Andrew; 10-meter. ETV: WHRS-TV West Palm Beach.

**Fort Myers—E5308**, University of South Florida, 4202 Fowler Ave., Tampa 33620. 54-ft. above sea level; lat. 26° 48' 54", long. 81° 45' 44". Equipment: Scientific-Atlanta; 7-meter. ETV: WUSF-TV Tampa-St. Petersburg.

**Gainesville—WE69**, Board of Regents, State of Florida, State University of Florida, 226 Administration Bldg., Gainesville 32601. 220-ft. above sea level; lat. 29° 42' 35", long. 82° 23' 42". Equipment: Collins; 10-meter. ETV: WUFT Gainesville.

**Jacksonville—WE81**, Community TV Inc., 2037 Main St., Jacksonville 32206. 95-ft. above sea level; lat. 30° 16' 27", long. 81° 32' 56". Equipment: Collins; 10-meter. ETV: WJCT Jacksonville.

**Miami—WE45**, Community TV Foundation of South Florida Inc., 14901 N.E. Sesame St., Miami 33161. 45-ft. above sea level; lat. 25° 54' 27", long. 80° 09' 35". Equipment: Collins; 10-meter. ETV: WPBT Miami.

**Orlando—WD36**, Florida Central East Coast ETV Inc., 2908 West Oak Ridge Rd., Orlando 32809. 100-ft. above sea level; lat. 28° 33' 54", long. 81° 12' 46". Equipment: Collins; 10-meter. ETV: WMFE-TV Orlando.

**Pensacola—WD84**, Board of Trustees, Pensacola Junior College, 1000 College Blvd., Pensacola 32504. 132-ft. above sea level; lat. 30° 28' 58", long. 87° 12' 06". Equipment: Collins; 10-meter. ETV: WSRE Pensacola.

**Tallahassee—WE82**, Board of Regents for Florida State University, Florida State University, Tallahassee 32306. 166-ft. above sea level; lat. 30° 21' 28", long. 84° 36' 40". Equipment: Collins; 10-meter. ETV: WFSU-TV Tallahassee.

**Tampa—E3122**, Florida West Coast Public Bcstg. Inc., 1300 North Blvd., Tampa 33607. 31-ft. above sea level; lat. 27° 57' 15", long. 82° 28' 09". Equipment: Gardiner; 5.6-meter. ETV: WEDU Tampa-St. Petersburg.

\***Tampa—WE70**, State Board of Regents of Florida, a Public Corp. of the State of Florida Acting for & on Behalf of the University of South Florida, Tampa 33620. 88-ft. above sea level; lat. 28° 03' 24", long. 82° 24' 43". Equipment: Collins; 10-meter. ETVs: WUSF-TV Tampa; WEDU Tampa-St. Petersburg.

## GEORGIA

**Athens**—WE30, Georgia Public Telecommunications Commission, 1540 Stewart Ave. SW, Atlanta 30310. 765-ft. above sea level; lat. 33° 56' 41", long. 83° 22' 39". Equipment: Collins; 10-meter. ETV: WGTV Athens.

\***Atlanta**—WD40, Georgia Public Telecommunications Commission, 1540 Stewart Ave. SW, Atlanta 30310. 850-ft. above sea level; lat. 33° 42' 49", long. 84° 24' 08". Equipment: Collins; 10-meter. ETVs: WGTV Athens; WETV Atlanta; WCLP-TV Chatsworth; WDCO-TV Cochran; WJSP-TV Columbus-Warm Springs; WACS-TV Dawson; WABW-TV Pelham; WVAN-TV Savannah-Pembroke; WXGA-TV Waycross; WCES-TV Wrens.

## HAWAII

**Honolulu**—KE24, Hawaii Public Bcstg. Authority, Honolulu 96822. 103-ft. above sea level; lat. 21° 18' 02", long. 157° 49' 29". Equipment: Collins; 10-meter. ETVs: KHET Honolulu; KMEB-TV Wailuku.

## IDAHO

**Boise**—KE22, Boise State University, 1910 College Blvd., Boise 83725. 2732-ft. above sea level; lat. 43° 36' 14", long. 116° 12' 20". Equipment: Collins; 10-meter. ETV: KAID Boise.

**Moscow**—KD96, University of Idaho, Radio-TV Center, University of Idaho, Moscow 83843. 2745-ft. above sea level; lat. 46° 43' 27", long. 117° 00' 37". Equipment: Collins; 10-meter. ETV: KUID-TV Moscow.

**Pocatello**—KD97, State Board of Education, Trustees of Idaho State University, Pocatello 83201. 4694-ft. above sea level; lat. 42° 51' 30", long. 112° 25' 33". Equipment: Collins; 10-meter. ETV: KISU-TV Pocatello.

## ILLINOIS

**Carbondale**—WD78, Board of Trustees, Southern Illinois University, Carbondale 62901. 492-ft. above sea level; lat. 37° 42' 54", long. 89° 13' 33". Equipment: Collins; 10-meter. ETVs: WSIU-TV Carbondale; WUSI-TV Olney.

**Chicago**—WD79, Chicago ETV Assn., 5400 N. St. Louis Ave., Chicago 60625. 639-ft. above sea level; lat. 41° 58' 45", long. 87° 43' 05". Equipment: Collins; 10-meter. ETV: WTTW Chicago.

†**Moline**—E5846, Black Hawk College, 6600 34th Ave., Moline 61265. 680-ft. above sea level; lat. 41° 28' 31", long. 90° 26' 50". Equipment: Satcom Technologies; 7-meter. ETV: WQPT-TV Moline.

**Peoria**—WD62, Illinois Valley Public Telecommunications Corp., 1501 W. Bradley Ave., Peoria 61625. 647-ft. above sea level; lat. 40° 41' 54", long. 89° 36' 51". Equipment: Collins; 10-meter. ETV: WTVP Peoria.

**Urbana**—WE85, Board of Trustees of the University of Illinois, 1110 W. Main St., Urbana 61801. 767-ft. above sea level; lat. 40° 06' 53", long. 88° 13' 24". Equipment: Collins; 10-meter. ETV: WILL-TV Urbana-Champaign.

## INDIANA

**Bloomington**—WE51, Trustees of Indiana University, Bloomington 47401. 837-ft. above sea level; lat. 39° 08' 32", long. 86° 29' 43". Equipment: Collins; 10-meter. ETV: WTIU Bloomington.

**Chandler**—WD68, Southwest Indiana Public TV Inc., 9201 Petersburg Rd., Evansville 47711. 492-ft. above sea level; lat. 38° 01' 27", long. 87° 21' 42". Equipment: Collins; 10-meter. ETV: WNIN Evansville.

**Elkhart**—WD67, Michiana Public Bcstg. Corp., Box 34, South Bend 46624. 797-ft. above sea level; lat. 41° 41' 46", long. 86° 00' 29". Equipment: Collins; 10-meter. ETV: WNIT-TV South Bend.

#**Indianapolis**—WD72, Metropolitan Indianapolis TV Assn., 1440 N. Meridian St., Indianapolis 46202. 872-ft. above sea level; lat. 39° 53' 57", long. 86° 12' 04". Equipment: Collins; 10-meter. ETV: WFIY Indianapolis.

**Muncie**—WE31, Ball State University, 2000 University Ave., Muncie 47306. 974-ft. above sea level; lat. 40° 12' 25", long. 85° 24' 13". Equipment: Collins; 10-meter. ETV: WIPB Muncie.

**St. John**—WD80, Lake Central School Corp., 123 Sesame St., St. John 46373. 737-ft. above sea level; lat. 41° 28' 02", long. 87° 28' 21". Equipment: Collins; 10-meter. ETV: WCAE St. John.

# MALARKEY-TAYLOR ASSOCIATES

Telecommunications Finance, Management and Engineering Consultants

1301 Pennsylvania Ave., NW Washington, DC 20004 (202) 737-2300

**Vincennes**—WD69, Vincennes University, 1002 N. First St., Vincennes 47591. 467-ft. above sea level; lat. 38° 41' 02", long. 87° 31' 17". Equipment: Collins; 10-meter. ETV: WVUT Vincennes.

## IOWA

**Des Moines**—KD88, State Educational Radio & TV Facility Board, Box 1758, Des Moines 50306. 840-ft. above sea level; lat. 41° 33' 47", long. 93° 39' 19". Equipment: Collins; 10-meter. ETVs: KBIN Council Bluffs; KDIN-TV Des Moines; KIIN-TV Iowa City; KYIN Mason City; KHIN Red Oak; KSIN Sioux City; KRIN Waterloo.

## KANSAS

**Bunker Hill**—E4418, Smoky Hills Public TV, Heritage Springs Bldg., Suite 211, 1011 Fort St., Hays 67601. Ft. above sea level: N.A.; lat. 38° 52' 25", long. 98° 42' 17". Equipment: Satcom Technologies; 7-meter. TV: KOOD Hays.

**Topeka**—KE40, Washburn University of Topeka, 17th & College Sts., Topeka 66604. 1082-ft. above sea level; lat. 39° 03' 50", long. 95° 45' 58". Equipment: Collins; 10-meter. ETV: KTWU Topeka.

**Wichita**—KE54, Sunflower ETV Corp., 352 N. Broadway, Wichita 67202. 1367-ft. above sea level; lat. 37° 45' 47", long. 97° 21' 29". Equipment: Collins; 10-meter. ETV: KPTS Wichita-Hutchinson.

## KENTUCKY

**Lexington**—WD66, Kentucky State Board of Education, Frankfort 40601. 1057-ft. above sea level; lat. 38° 01' 25", long. 84° 30' 01". Equipment: Collins; 10-meter. ETVs: WKAS Ashland; WKBG Bowling Green; WCVN Covington; WKZI Elizabethtown; WKHA Hazard; WKLE Lexington-Richmond; WKMJ Louisville; WKMA Madisonville; WKMR Morehead; WKMU Murray-Mayfield; WKON Owenton; WKPI Pikeville; WKSO Somerset.

**Louisville**—WD73, Board of Education of Jefferson County, 3332 Newburg Rd., Louisville 40218. 527-ft. above sea level; lat. 38° 11' 55", long. 85° 41' 08". Equipment: Collins; 10-meter. ETV: WKPC-TV Louisville.

## LOUISIANA

†**Baton Rouge**—E3414, Louisiana ETV Authority, 2618 Wooddale Blvd., Baton Rouge 70805. 82-ft. above sea level; lat. 30° 26' 57", long. 91° 08' 01". Equipment: Scientific-Atlanta; 5-meter. ETV: WLPB-TV Baton Rouge.

**Baton Rouge**—KD86, Louisiana ETV Authority, Box 44064, Baton Rouge 70804. 63-ft. above sea level; lat. 30° 22' 23", long. 91° 12' 18". Equipment: Collins; 10-meter. ETVs: WLPB-TV Baton Rouge; KLTM-TV Monroe; KLTS-TV Shreveport.

**New Orleans**—KD67, Greater New Orleans ETV Foundation, 916 Navarre Ave., Box 24026, New Orleans 70124. 1-ft. above sea level; lat. 29° 59' 18", long. 90° 06' 20". Equipment: Collins; 10-meter. ETV: WYES-TV New Orleans.

## MAINE

**Lewiston**—WF49, Colby-Bates-Bowdoin Educational Telecasting Corp., c/o Bates College, Lewiston 04240. 574-ft. above sea level; lat. 44° 09' 11", long. 70° 00' 46". Equipment: Collins; 10-meter. ETV: WCBB Augusta.

**Orono**—WD59, University of Maine, Alumni Hall, Orono 04473. 153-ft. above sea level; lat. 44° 53' 49", long. 68° 39' 59". Equipment: Collins; 10-meter. ETVs: WMEG-TV Biddeford; WMED-TV Calais; WMEB-TV Orono; WMEM-TV Presque Isle.



# Satellite Earth Stations

## MARYLAND

Owings Mills—WD88, Maryland Public Bcstg., Owings Mills 21117. 688-ft. above sea level; lat. 39° 26' 53", long. 76° 46' 43". Equipment: Collins; 10-meter. ETVs: WAPB Annapolis; WMPB Baltimore; WWPB Hagerstown; WCPB Salisbury.

## MASSACHUSETTS

Needham—WE35, WGBH Educational Foundation, 125 Western Ave., Boston 02134. 145-ft. above sea level; lat. 42° 18' 35", long. 71° 14' 16". Equipment: Collins; 10-meter. ETVs: WGBH-TV & WGBX-TV Boston.

Springfield—WK33, WGBH Educational Foundation, see above. 276-ft. above sea level; lat. 42° 12' 05", long. 72° 31' 07". Equipment: Collins; 10-meter. ETV: WGBY-TV Springfield.

## MICHIGAN

Allendale—WD89, Board of Control, Grand Valley State College, Allendale 49401. 732-ft. above sea level; lat. 42° 57' 33", long. 85° 53' 45". Equipment: Collins; 10-meter. ETV: WGVC Grand Rapids.

Avon Twp.—WF67, Detroit ETV Foundation, 7441 2nd Blvd., Detroit 48202. 822-ft. above sea level; lat. 42° 41' 08", long. 83° 07' 22". Equipment: Collins; 10-meter. ETV: WTVS Detroit. Requests authority to add transmit facilities.

East Lansing—WD90, Board of Trustees of Michigan State University, East Lansing 48824. 884-ft. above sea level; lat. 42° 43' 43", long. 84° 29' 34". Equipment: Collins; 10-meter. ETV: WKAR-TV East Lansing.

Marquette—WD64, Northern Michigan University, Marquette 49855. 707-ft. above sea level; lat. 46° 33' 38", long. 87° 24' 25". Equipment: Collins; 10-meter. ETV: WNMU-TV Marquette.

Mount Pleasant—WD74, Central Michigan University, Mount Pleasant 48859. 837-ft. above sea level; lat. 43° 34' 32", long. 84° 46' 27". Equipment: Collins; 10-meter. ETVs: WCML-TV Alpena; WCMU-TV Mount Pleasant.

University Center—WD65, Delta College, University Center (Bay City) 48710. 642-ft. above sea level; lat. 43° 33' 43", long. 83° 58' 55". Equipment: Collins; 10-meter. ETV: WUCM-TV University Center (Bay City).

## MINNESOTA

Appleton—KD87, Twin City Area ETV Corp. & West Central Minnesota ETV Co., KWCM-TV, 1640 Como Ave., St. Paul 55108. 1076-ft. above sea level; lat. 45° 10' 03", long. 96° 00' 00". Equipment: Collins; 10-meter. ETV: KWCM-TV Appleton.

Austin—KD85, Independent School District #492, KAVT-TV, 1900 8th Ave. NW, Austin 55912. 1261-ft. above sea level; lat. 43° 40' 40", long. 93° 00' 05". Equipment: Collins; 10-meter. ETV: KAVT-TV Austin.

†Bemidji—KU35, Northern Minnesota Public Television Inc., Box 188, Bemidji State University, Bemidji 56601. 1412-ft. above sea level; lat. 47° 28' 50", long. 94° 52' 33". Equipment: Andrew; 10-meter. ETV: KAWE-TV Bemidji.

Duluth—KE56, Duluth-Superior Area ETV Corp., 210 Bradley Bldg., Duluth 55802. 1267-ft. above sea level; lat. 46° 47' 08", long. 92° 08' 52". Equipment: Collins; 10-meter. ETV: WDSE-TV Duluth-Superior.

St. Paul—KE34, Twin City Area ETV Corp., 1640 Como Ave., St. Paul 55108. 960-ft. above sea level; lat. 44° 58' 35", long. 93° 10' 11". Equipment: Collins; 10-meter. ETVs: KTCA-TV St. Paul; Minneapolis; KTCI-TV St. Paul.

## MISSISSIPPI

Jackson—WD38, Mississippi Authority for ETV, Drawer 1101, Jackson 39205. 313-ft. above sea level; lat. 32° 20' 16", long. 90° 08' 47". Equipment: Collins; 10-meter. ETVs: WMAH-TV Biloxi; WMAE-TV Booneville; WMAU-TV Bude; WMAO-TV Greenwood; WMAA-TV Jackson; WMAW-TV Meridian; WMAB-TV Mississippi State; WMAV-TV Oxford.

## MISSOURI

Kansas City—KF34, Public TV 19 Inc., 2100 Stark St., Kansas City 64126. 897-ft. above sea level; lat. 39° 04' 56", long. 98° 28' 49". Equipment: Collins; 10-meter. ETV: KCPT Kansas City.

St. Louis—KD71, St. Louis ETV Commission, 6996 Millbrook Blvd., St. Louis 63130. 565-ft. above sea level; lat. 38° 28' 55", long. 90° 23' 50". Equipment: Collins; 10-meter. ETV: KETC St. Louis.

Sedalia-Warrensburg—KE31, Board of Regents of Central Missouri State University, Warrensburg 64093. 880-ft. above sea level; lat. 38° 45' 26", long. 93° 44' 16". Equipment: Collins; 10-meter. ETV: KMOS-TV Sedalia.

Springfield—KD95, Springfield Community TV Inc., Box 21, Springfield 65801. 1352-ft. above sea level; lat. 37° 13' 08", long. 93° 17' 05". Equipment: Collins; 10-meter. ETV: KOZK Springfield.

## MONTANA

†Baker—KU78, Baker TV Tax District, Box 580, Baker 59313. 3518-ft. above sea level; lat. 46° 21' 21", long. 104° 17' 03". Equipment: Scientific-Atlanta; 5-meter. ETV: KSPD-TV Eagle Butte, SD (via translator).

†Broadus—KU76, Powder River County TV Board, Broadus 59317. 4528-ft. above sea level; lat. 45° 24' 40", long. 105° 21' 28". Equipment: Scientific-Atlanta; 5-meter. TV translator: K03CS.

†Circle—KU80, Circle TV Booster Club Inc., Box 194, Circle 59215. 3485-ft. above sea level; lat. 47° 17' 00", long. 105° 24' 55". Equipment: Scientific-Atlanta; 5-meter. TV translator: K13BC.

†Roundup—KU81, Roundup TV Tax District, Court House, Main St., Roundup 59072. 3478-ft. above sea level; lat. 46° 28' 02", long. 108° 33' 50". Equipment: Scientific-Atlanta; 5-meter. TV translators: K11FS & K13AN.

†Shelby—KU77, East Butte TV Club Inc., 303 5th St. N., Shelby 59474. 6936-ft. above sea level; lat. 48° 51' 30", long. 111° 06' 28". Equipment: Scientific-Atlanta; 5-meter. TV translators: K08DQ, K10EC & K12DI.

†White Sulphur Springs—KU91, Meagher County TV District, Box 421, White Sulphur Springs 59645. 6318-ft. above sea level; lat. 46° 30' 12", long. 110° 49' 41". Equipment: Scientific-Atlanta; 5-meter. TV translators: K07NU, K09MH & K11MP.

†Wolf Point—KU79, Wolf Point TV Tax District, Box 668, Wolf Point 59201. 2040-ft. above sea level; lat. 48° 06' 44", long. 105° 41' 42". Equipment: Scientific-Atlanta; 5-meter. TV translators: K04GF, K06AV & K13FP.

## NEBRASKA

Lincoln—KF88, Nebraska ETV Commission, Box 83111, Lincoln 68501. 1349-ft. above sea level; lat. 40° 52' 20", long. 96° 48' 38". Equipment: Collins; 10-meter. ETVs: KTNE-TV Alliance; KNME-TV Bassett; KHNE-TV Hastings; KLNE-TV Lexington; KRNE-TV Merriman; KXNE-TV Norfolk; KPNE-TV North Platte; KYNE-TV Omaha.

## NEVADA

Las Vegas—KE21, Clark County School District, 2832 E. Flamingo Rd., Las Vegas 89121. 1942-ft. above sea level; lat. 36° 04' 59", long. 115° 04' 05". Equipment: Collins; 10-meter. ETV: KLVX Las Vegas.

## NEW HAMPSHIRE

Durham—WF23, University of New Hampshire, Box 2, Durham 03824. 79-ft. above sea level; lat. 43° 07' 59", long. 70° 56' 19". Equipment: Collins; 10-meter. ETVs: WEDB-TV Berlin; WENH Durham; WHED-TV Hanover; WEKW-TV Keene; WLED-TV Littleton.

## NEW JERSEY

Trenton—WD56, New Jersey Public Bcstg. Authority, 1573 Parkside Ave., Ewing Twp., Trenton 08638. 100-ft. above sea level; lat. 40° 16' 57", long. 74° 41' 11". Equipment: Collins; 10-meter. ETVs: WNJS Camden; WNJM Montclair; WNJB New Brunswick; WNJT Trenton.

## NEW MEXICO

Albuquerque—KF20, University of New Mexico & Board of Education, Albuquerque Public Schools, 1130 University N., Albuquerque 87102. 6155-ft. above sea level; lat. 34° 59' 54", long. 106° 26' 14". Equipment: Collins; 10-meter. ETV: KNME-TV Albuquerque.

## COMMUNICATIONS DAILY

We're on the job when you are — with daily briefings of activities in the electronic communications field.

For more information call: 202-872-9200

**Las Cruces**—KE81, Board of Regents, New Mexico State University, Drawer 3J, Las Cruces 88003. 3972-ft. above sea level; lat. 32° 16' 56", long. 106° 45' 00". Equipment: Collins; 10-meter. ETV: KRWG-TV Las Cruces.

**Portales**—KE80, Eastern New Mexico University, Portales 88130. 4057-ft. above sea level; lat. 34° 10' 27", long. 103° 21' 03". Equipment: Collins; 10-meter. ETV: KENW Portales.

### NEW YORK

**Binghamton**—WD83, Southern Tier ETV Assn. Inc., 3311 E. Main St., Endwell 13760. 1412-ft. above sea level; lat. 42° 01' 45", long. 75° 56' 21". Equipment: Collins; 10-meter; ETV: WSKG Binghamton.

**Buffalo**—WE32, Western New York ETV Assn. Inc., Box 1263, Buffalo 14240. 667-ft. above sea level; lat. 42° 56' 27", long. 78° 49' 28". Equipment: Collins; 10-meter. ETV: WNED-TV Buffalo.

**Conklin**—E3011, WSKG Public TV, 3311 E. Main St., Conklin 13760. 877-ft. above sea level; lat. 42° 03' 42", long. 75° 48' 44". Equipment: Andrew; 10-meter. ETV: WSKG Binghamton.

**Garden City**—WD86, Long Island ETV Council Inc., Ellington Ave. W., Garden City 11530. 148-ft. above sea level; lat. 40° 53' 44", long. 73° 07' 30". Equipment: Collins; 10-meter. ETV: WLIW Garden City.

**Richmond**—WG75, Educational Bcstg. Corp., 356 W. 58th St., New York 10019. 242-ft. above sea level; lat. 40° 37' 09", long. 74° 07' 03". Equipment: Collins; 10-meter. ETV: WNET New York-Newark.

**Rochester**—WD76, Rochester Area ETV Assn. Inc., Box 21, Rochester 14001. 433-ft. above sea level; lat. 43° 13' 09", long. 77° 31' 45". Equipment: Collins; 10-meter. ETV: WXXI Rochester.

**Schenectady**—WF91, Mohawk-Hudson Council on ETV Inc., Box 17, Schenectady 12301. 373-ft. above sea level; lat. 42° 46' 37", long. 73° 58' 41". Equipment: Collins; 10-meter. ETV: WMHT Schenectady-Albany-Troy.

**Syracuse**—WD54, Public Bcstg. Council of Central New York Inc., Old Liverpool Rd., Liverpool 13088. 438-ft. above sea level; lat. 43° 12' 14", long. 76° 12' 17". Equipment: Collins; 10-meter. ETV: WCNY-TV Syracuse.

**Watertown**—WH38, St. Lawrence Valley ETV Council Inc., Box 114, Watertown 13601. 25-ft. above sea level; lat. 43° 58' 40", long. 75° 56' 14". Equipment: Collins; 10-meter. ETVs: WNPI-TV Norwood; WNPE-TV Watertown.

### NORTH CAROLINA

**Chapel Hill**—WD70, University of North Carolina, Chapel Hill 27514. 634-ft. above sea level; lat. 35° 52' 03", long. 79° 09' 44". Equipment: Collins; 10-meter. ETVs: WUNF-TV Asheville; WUNC-TV Chapel Hill; WUND-TV Columbia; WUNG-TV Concord; WUNK-TV Greenville; WUNE-TV Linville; WUNJ-TV Wilmington; WUNL-TV Winston-Salem.

**Charlotte**—WE24, Charlotte-Mecklenburg Board of Education, 42 Coliseum Dr., Charlotte 28205. 723-ft. above sea level; lat. 35° 12' 24", long. 80° 47' 29". Equipment: Collins; 10-meter. ETV: WTVI Charlotte.

### NORTH DAKOTA

**Fargo**—KD99, Prairie Public TV Inc., 4500 S. University Dr., Fargo 58102. 944-ft. above sea level; lat. 46° 49' 03", long. 96° 48' 06". Equipment: Collins; 10-meter. ETVs: KFME Fargo; KGFE Grand Forks.

### OHIO

**Athens**—WE33, Ohio University, Athens 45701. 864-ft. above sea level; lat. 39° 19' 41", long. 82° 06' 01". Equipment: Collins; 10-meter. ETVs: WOUB-TV Athens; WOUC-TV Cambridge.

**Cincinnati**—WD91, Greater Cincinnati TV Educational Foundation, 1223 Central Pkwy., Cincinnati 45214. 664-ft. above sea level; lat. 39° 12' 38", long. 84° 29' 17". Equipment: Collins; 10-meter. ETV: WCET Cincinnati.

**Cleveland**—WD39, ETV Assn. of Metropolitan Cleveland, 4300 Brookpark Rd., Cleveland 44134. 796-ft. above sea level; lat. 41° 25' 12", long. 81° 42' 54". Equipment: Collins; 10-meter. ETV: WVIZ-TV Cleveland.

**Columbus**—WZ48, Ohio State University, 2400 Orlentangy River Rd., Columbus 43210. 778-ft. above sea level; lat. 40° 00' 41", long. 83° 01' 17". Equipment: Collins; 10-meter. ETVs: WOSU-TV Columbus; WPBO-TV Portsmouth.

**Dayton**—WF47, University Regional Bcstg. Inc., 3440 Office Park Dr., Dayton 45439. 1017-ft. above sea level; lat. 39° 45' 45", long. 83° 53' 01". Equipment: Collins; 10-meter. ETVs: WPTD Kettering; WPTO Oxford.

**Kent**—WD92, Northeastern ETV of Ohio Inc., 1640 Franklin Ave., Kent 44240. 1318-ft. above sea level; lat. 40° 54' 19", long. 80° 54' 36". Equipment: Collins; 10-meter. ETVs: WEAO Akron; WNEO-TV Alliance.

**Lima-Bowling Green**—WE57, Bowling Green State University, Troup Ave., Bowling Green 43403. 736-ft. above sea level; lat. 41° 22' 17", long. 83° 28' 29". Equipment: Collins; 10-meter. ETV: WBGU-TV Lima-Bowling Green.

**Toledo**—WJ86, Greater Toledo ETV Authority, 415 North St. Clair St., Toledo 43604. 621-ft. above sea level; lat. 41° 40' 31", long. 83° 18' 23". Equipment: Collins; 10-meter. ETV: WGTE-TV Toledo.

### OKLAHOMA

**Oklahoma City**—KD68, Oklahoma ETV Authority, Box 14190, Oklahoma City 73114. 1160-ft. above sea level; lat. 35° 32' 53", long. 97° 29' 53". Equipment: Collins; 10-meter. ETV: KETA Oklahoma City.

### OREGON

**Medford**—KD93, Southern Oregon Education Co., 34 S. Fir St., Medford 97501. 2104-ft. above sea level; lat. 42° 25' 43", long. 123° 00' 05". Equipment: Collins; 10-meter. ETV: KSYS Medford.

**Milwaukie**—KE55, State of Oregon, Acting By & Through the State Board of Higher Education, Box 3175, Eugene 97403. 72-ft. above sea level; lat. 45° 27' 25", long. 122° 38' 29". Equipment: Collins; 10-meter. ETVs: KOAC-TV Corvallis; KTVR La Grande; KOAP-TV Portland; KVDO-TV Salem.

### PENNSYLVANIA

**Bethlehem**—WD77, Lehigh Valley ETV Corp., South Mountain Dr. West, Bethlehem 18015. 863-ft. above sea level; lat. 40° 35' 47", long. 75° 22' 53". Equipment: Collins; 10-meter. ETV: WLVT-TV Allentown-Bethlehem.

**Erie**—WD71, Public Bcstg. of Northwest Pennsylvania Inc., 8425 Peach St., Erie 16509. 1344-ft. above sea level; lat. 42° 02' 35", long. 80° 03' 59". Equipment: Collins; 10-meter. ETV: WQLN Erie.

†**Hershey**—E5870, Pennsylvania Public TV Network Commission, 169 W. Chocolate Ave., Hershey 17033. 630-ft. above sea level; lat. 40° 18' 07", long. 76° 38' 43". Equipment: Satcom Technologies; 7-meter. ETVs: WHYV-TV Wilmington, DE; WLVT-TV Allentown, WPSX-TV Clearfield, WQLN Erie, WITF-TV Harrisburg, WQED & WQEX Pittsburgh & WVIA-TV Scranton-Wilkes-Barre, PA (via microwave).

**Hershey**—WD93, South Central Educational Bcstg. Council, Box 2, Hershey 17033. 469-ft. above sea level; lat. 40° 17' 06", long. 76° 38' 53". Equipment: Collins; 10-meter. ETV: WITF-TV Hershey.

**Jenkins Twp.**—WE37, Northeastern Pennsylvania ETV Assn., The Public Bcstg. Center, Pittston 18640. 980-ft. above sea level; lat. 41° 17' 34", long. 75° 46' 28". Equipment: Collins; 10-meter. ETV: WVIA-TV Scranton-Wilkes-Barre.

**Philadelphia**—WD57, WHYV Inc., 4548 Market St., Philadelphia 19139. 141-ft. above sea level; lat. 39° 57' 29", long. 75° 12' 46". Equipment: Collins; 10-meter. ETV: WHYV-TV Wilmington, DE.

## Satellite Earth Stations

**Pittsburgh**—WE67, Metropolitan Pittsburgh Public Bcstg. Inc., 4802 Fifth Ave., Pittsburgh 15213. 927-ft. above sea level; lat. 40° 26' 46", long. 79° 56' 43". Equipment: Collins; 10-meter. ETVs: WQED & WQEX Pittsburgh.

**University Park**—WD81, Pennsylvania State University, University Park 16802. 1211-ft. above sea level; lat. 40° 48' 19", long. 77° 51' 33". Equipment: Collins; 10-meter. ETV: WPSX-TV Clearfield.

### RHODE ISLAND

**Providence**—WD63, Board of Regents for Education, State of Rhode Island & Providence Plantations, 24 Mason St., Providence 02903. 323-ft. above sea level; lat. 41° 48' 16", long. 71° 28' 24". Equipment: Collins; 10-meter. ETV: WSBE-TV Providence.

### SOUTH CAROLINA

**Columbia**—WD55, South Carolina ETV Commission, 2712 Millwood Ave., Columbia 29250. 411-ft. above sea level; lat. 34° 07' 10", long. 80° 56' 16". Equipment: Collins; 10-meter. ETVs: WEBA-TV Allendale; WITV Charleston; WRLK-TV Columbia; WJPM-TV Florence; WNTV Greenville.

**Conway**—WH55, South Carolina ETV Commission, see above. 84-ft. above sea level; lat. 33° 47' 45", long. 79° 00' 19". Equipment: Collins; 10-meter. ETV: WHMC Conway.

**Greenwood**—WK92, South Carolina ETV Commission, see above. 603-ft. above sea level; lat. 34° 12' 19", long. 82° 07' 22". Equipment: Collins; 10-meter. ETV: WNEH Greenwood.

**Rock Hill**—WD85, South Carolina ETV Commission, see above. 635-ft. above sea level; lat. 34° 56' 10", long. 80° 59' 38". Equipment: Collins; 10-meter. ETV: WNSC-TV Rock Hill.

**Spartanburg**—WH91, South Carolina ETV Commission, see above. 845-ft. above sea level; lat. 34° 53' 26", long. 81° 49' 09". Equipment: Collins; 10-meter. ETV: WRET-TV Spartanburg.

**Sumter**—WD94, South Carolina ETV Commission, see above. 211-ft. above sea level; lat. 33° 55' 19", long. 80° 20' 27". Equipment: Collins; 10-meter. ETV: WRJA-TV Sumter.

### SOUTH DAKOTA

**Brookings**—KD91, South Dakota State University, Brookings 57006. 1682-ft. above sea level; lat. 44° 18' 52", long. 96° 47' 14". Equipment: Collins; 10-meter. ETV: KESD-TV Brookings.

**Vermillion**—KD70, University of South Dakota, Vermillion 57069. 1132-ft. above sea level; lat. 42° 47' 07", long. 96° 55' 42". Equipment: Collins; 10-meter. ETV: KUSD-TV Vermillion.

### TENNESSEE

**Chattanooga**—WE25, Tennessee State Board of Education, C3-302 Cordell Hull Bldg., Nashville 37219. 707-ft. above sea level; lat. 35° 06' 05", long. 85° 14' 14". Equipment: Collins; 10-meter. ETV: WTCI Chattanooga.

**Cookeville**—WM42, Tennessee State Board of Education, see above. 1883-ft. above sea level; lat. 36° 10' 34", long. 85° 20' 40". Equipment: Collins; 10-meter. ETV: WCTE Cookeville.

**Knoxville**—WE68, Tennessee State Board of Education, see above. 954-ft. above sea level; lat. 35° 57' 07", long. 83° 55' 36". Equipment: Collins; 10-meter. ETV: WSJK-TV Sneedville.

**Memphis**—WE83, Memphis Community TV Foundation, Memphis State University, Box 80,000, Memphis 38152. 348-ft. above sea level; lat. 35° 06' 17", long. 89° 55' 39". Equipment: Collins; 10-meter. ETV: WKNO-TV Memphis.

**Nashville**—WE58, Nashville Public TV Council Inc., Box 12555, Nashville 37212. 532-ft. above sea level; lat. 36° 08' 07", long. 86° 46' 01". Equipment: Collins; 10-meter. ETV: WDCN-TV Nashville.

### TEXAS

**Austin**—KE73, Southwest Texas Public Bcstg. Council Communications Center, University of Texas, Austin 78712. 797-ft. above sea level; lat. 30° 23' 06", long. 97° 43' 56". Equipment: Collins; 10-meter. ETV: KLRN-TV San Antonio.

**College Station**—KE20, Texas A & M University, College Station 77843. 384-ft. above sea level; lat. 30° 36' 29", long. 96° 20' 15". Equipment: Collins; 10-meter. ETV: KAMU-TV College Station.

**Corpus Christi**—KE72, South Texas Educational Bcstg. Council, Box 416, Corpus Christi 78403. 92-ft. above sea level; lat. 27° 39' 19", long. 97° 33' 53". Equipment: Collins; 10-meter. ETV: KEDT Corpus Christi.

**Dallas**—KD82, Public Communication Foundation for North Texas, 3000 Harry Hines Blvd., Dallas 75201. 470-ft. above sea level; lat. 32° 47' 47", long. 96° 48' 41". Equipment: Collins; 10-meter. ETV: KERA-TV Dallas-Fort Worth.

**El Paso**—KE96, El Paso Public TV Foundation, Box 146, El Paso 79942. 3932-ft. above sea level; lat. 31° 46' 20", long. 106° 30' 14". Equipment: Collins; 10-meter. ETV: KCOS El Paso.

**Houston**—KD66, University of Houston, 4513 Cullen Blvd., Houston 77004. 42-ft. above sea level; lat. 29° 42' 52", long. 95° 20' 53". Equipment: Collins; 10-meter. ETV: KUHT Houston.

**Killeen**—KE74, Central Texas College, Hwy. 190 West, Killeen 76541. 992-ft. above sea level; lat. 31° 07' 06", long. 97° 48' 39". Equipment: Collins; 10-meter. ETV: KNCT Belton.

**Lubbock**—KE23, Texas Tech University, Tech Station Box 4359, Lubbock 79409. 3267-ft. above sea level; lat. 33° 34' 53", long. 101° 53' 20". Equipment: Collins; 10-meter. Receivers: Collins. ETV: KTXT-TV Lubbock.

**San Antonio**—E4523, Southwest Texas Public Bcstg. Council, Box 9, San Antonio 78291. 720-ft. above sea level; lat. 29° 25' 00", long. 98° 28' 51". Equipment: Satcom Technologies; 7-meter. ETV: KLRN-TV San Antonio.

**San Benito**—E4524, Texas Consumer Education & Communications, 2300 W. Hwy. 77, San Benito 78586. Ft. above sea level: N.A.; lat. 26° 09' 46", long. 97° 39' 32". Equipment: Satcom Technologies; 7-meter. ETV: KZLN Harlingen.

### UTAH

**Provo**—KE75, Brigham Young University, Provo 84602. 4740-ft. above sea level; lat. 40° 04' 16", long. 111° 37' 08". Equipment: Collins; 10-meter. ETV: KBYU-TV Provo.

**Salt Lake City**—KD65, University of Utah, Salt Lake City 84112. 4634-ft. above sea level; lat. 40° 45' 58", long. 111° 51' 03". Equipment: Collins; 10-meter. ETV: KUED Salt Lake City.

### VERMONT

**Colchester**—WE36, University of Vermont & State Agricultural College, Educational Television, Burlington 05401. 359-ft. above sea level; lat. 44° 30' 15", long. 73° 08' 59". Equipment: Collins; 10-meter. ETVs: WETK Burlington; WVER Rutland; WVTB St. Johnsbury; WTV Windsor.

### VIRGINIA

**Annandale**—WK96, Central Virginia ETV Corp., 8325 Little River Turnpike, Annandale 22003. 435-ft. above sea level; lat. 38° 37' 36", long. 77° 26' 23". Equipment: Collins; 10-meter. ETV: WNVTV Goldvein.

**Arlington**—WD37, Greater Washington Educational Telecommunications Assn. Inc., 3620 27th St. South, Arlington 22202. 50-ft. above sea level; lat. 38° 50' 36", long. 77° 05' 17". Equipment: Collins; 10-meter. ETV: WETA-TV Washington, DC.

†**Bren Mar Park**—E5791, Howard U., 2222 4th St. NW, Washington D.C. 20059. 258-ft. above sea level; lat. 38° 47' 39", long. 77° 10' 00". Equipment: Andrew; 12-meter. ETV: WHMM Washington, DC.

‡**Fairfax County**—WD35, Public Bcstg. Service, 475 L'Enfant Plaza West SW, Washington, DC 20024. 195-ft. above sea level; lat. 38° 47' 39", long. 77° 09' 55". Equipment: Radio Mechanical Structures; 10-meter. ETVs: Various stations throughout U.S.

**Harrisonburg**—WF69, Shenandoah Valley ETV Corp., Port Republic Rd., Harrisonburg 22801. 1284-ft. above sea level; lat. 38° 24' 41", long. 78° 53' 22". Equipment: Collins; 10-meter. ETV: WVPT Staunton.

**Norfolk**—WE86, Hampton Roads Educational Telecommunications Assn. Inc., 5200 Hampton Blvd., Norfolk 23508. 52-ft. above sea level; lat. 36° 53' 21", long. 76° 18' 08". Equipment: Collins; 10-meter. ETV: WHRO-TV Hampton-Norfolk.

**Richmond**—WD75, Central Virginia ETV Corp., 23 Sesame St., Richmond 23235. 400-ft. above sea level; lat. 37° 30' 45", long. 77° 36' 04". Equipment: Collins; 10-meter. ETVs: WCVF-TV & WCVW Richmond.

# Satellite Earth Stations

## PUERTO RICO

Hato Rey—WJ59, Dept. of Education, Hato Rey, San Juan 00919. 283-ft. above sea level; lat. 18° 14' 45", long. 65° 55' 10". Equipment: Collins; 15.5-meter. ETVs: WIPM-TV Mayaguez; WIPR-TV San Juan.

## VIRGIN ISLANDS

Charlotte Amalie—WH90, Virgin Islands Public TV System, Box 7077, St. Thomas 00801. 72-ft. above sea level; lat. 18° 20' 30", long. 64° 55' 16". Equipment: Collins; 10-meter. ETV: WTJX-TV Charlotte Amalie.

## EARTH STATIONS SERVING

### AS COMMON CARRIERS

#### COLORADO

Morrison—KD73, Western Tele-Communications Inc., Box 22595, Wellshire Station, Denver 80222. 5995-ft. above sea level; lat. 39° 38' 05", long. 105° 10' 54". Equipment: Scientific-Atlanta; 10-meter. Serves: TV stations & cable systems in Denver & Grand Junction, CO; Omaha, NE & Salt Lake City, UT.

#### GEORGIA

†#Atlanta—E5526, Cox Communications Inc., 1601 W. Peachtree St. NE, Atlanta 30309. 957-ft. above sea level; lat. 33° 47' 54", long. 84° 23' 13". Equipment: Scientific-Atlanta; 10-meter. Serves: WSB-TV Atlanta; regional feed for Satellite News Channel.

#### MICHIGAN

Royal Oak Twp.—WH30, Greater Star Link Corp., Turnpike Plaza Bldg., 197 Hwy. 18, East Brunswick, NJ 08816. 693-ft. above sea level; lat. 42° 27' 13", long. 83° 09' 55". Equipment: Scientific-Atlanta; 10-meter. Serves: WGPR-TV Detroit; Metro Home Theatre & MDS.

#### MISSOURI

#Kansas City—KF38, Transponder Corp., 34 East Putnam Ave., Greenwich, CT 06830. 848-ft. above sea level; lat. 39° 04' 04", long. 94° 36' 11". Equipment: Scientific-Atlanta; 10-meter. Receives: Various programming via RCA Satcom & Western Union Westar.

#### NEVADA

Las Vegas—KQ60, Nevada Pay Television Inc., Suite 19, 3355 Spring Mountain Rd., Las Vegas 89102. 2203-ft. above sea level; lat. 36° 05' 38", long. 115° 11' 04". Equipment: Prodelin; 4.5-meter. Serves: Subscription TV (via MDS).

Roanoke—WE84, Blue Ridge ETV Assn., Box 13246, Roanoke 24032. 1084-ft. above sea level; lat. 37° 14' 54", long. 79° 58' 36". Equipment: Collins; 10-meter. ETVs: WSVN-TV Norton; WBRA-TV Roanoke.

## WASHINGTON

Pullman—KE85, Washington State University, Pullman 99164. 2584-ft. above sea level; lat. 46° 43' 50", long. 117° 09' 55". Equipment: Collins; 10-meter. ETV: KWSU-TV Pullman.

Seattle—KE87, University of Washington, Seattle 98195. 122-ft. above sea level; lat. 47° 39' 14", long. 122° 18' 37". Equipment: Collins; 10-meter. ETV: KCTS-TV Seattle.

Spokane—KD98, Spokane School District #81, West 825 Spokane Falls Blvd., Spokane 99201. 2377-ft. above sea level; lat. 47° 36' 35", long. 117° 22' 10". Equipment: Collins; 10-meter. ETV: KSPS-TV Spokane.

Tacoma-Lakewood Center—KE86, Clover Park School District #400, Pierce County, 5214 Stellacoom Blvd., Tacoma 98499. 312-ft. above sea level; lat. 47° 10' 32", long. 122° 29' 35". Equipment: Collins; 10-meter. ETV: KTPS Tacoma.

Yakima—KF89, Yakima School District #7, 104 N. 4th Ave., Yakima 98902. 17,127-ft. above sea level; lat. 46° 31' 14", long. 120° 11' 38". Equipment: Collins; 10-meter. ETV: KYVE-TV Yakima.

## WEST VIRGINIA

Beckley—WE26, West Virginia Educational Bcstg. Authority, Box AH, Beckley 25801. 2529-ft. above sea level; lat. 37° 47' 06", long. 81° 06' 47". Equipment: Collins; 10-meter. ETV: WSWP-TV Grandview.

Huntington—WE66, West Virginia Educational Bcstg. Authority, see above. 942-ft. above sea level; lat. 38° 29' 42", long. 82° 12' 00". Equipment: Collins; 10-meter. ETV: WPBY-TV Huntington.

Morgantown—WE34, West Virginia Board of Regents, West Virginia University, Morgantown 26506. 1128-ft. above sea level; lat. 39° 38' 49", long. 79° 58' 30". Equipment: Collins; 10-meter. ETV: WNPB-TV Morgantown.

## WISCONSIN

Madison—WD60, Board of Regents of University of Wisconsin, Vilas Communication Hall, Madison 53706. 1092-ft. above sea level; lat. 43° 03' 16", long. 89° 28' 42". Equipment: Collins; 10-meter. ETV: WHA-TV Madison.

Milwaukee—WD61, Milwaukee Area District Board of Vocational Technical & Adult Education, 1015 N. Sixth St., Milwaukee 53203. 732-ft. above sea level; lat. 43° 14' 56", long. 87° 58' 48". Equipment: Collins; 10-meter. ETVs: WMVS & WMVT Milwaukee.

## WYOMING

Riverton—E4598, Central Wyoming College, Riverton 82501. 5190-ft. above sea level; lat. 43° 01' 52", long. 108° 25' 34". Equipment: Satcom Technologies; 7-meter. ETV: KCWC-TV Riverton.

†Sheridan—KU83, Sheridan TV Translator Inc., Box 150, Sheridan 82801. 7218-ft. above sea level; lat. 44° 37' 24", long. 107° 06' 59". Equipment: Scientific-Atlanta; 5-meter. TV translators: K07HC & K55BL.

†Sundance—KU84, Sundance Community TV Assn., Sundance 82729. 5798-ft. above sea level; lat. 44° 23' 18", long. 104° 22' 23". Equipment: Scientific-Atlanta; 5-meter. TV translators: K09AC & K12AD.

†Yellowstone—KU82, Mammoth Community TV & FM Assn., Box 255 Yellowstone Park 82190. 6498-ft. above sea level; lat. 44° 56' 50", long. 110° 42' 03". Equipment: Scientific-Atlanta; 5-meter. TV translators: K06AD, K10JH & K12GD.

# Satellite Earth Stations

## NEW JERSEY

#Vernon Valley—WB81, RCA Global Communications Inc., 60 Broad St., New York, NY 10004. 655-ft. above sea level; lat. 41° 12' 06", long. 74° 31' 36". Equipment: Comtech; 13-meter. Serves: TV & cable systems throughout U.S. Transmits: Various programming.

## OKLAHOMA

Ranch—KJ26, Satellite Networks Inc., 2940 N.W. 234th St., Edmond 73034. 1075-ft. above sea level; lat. 35° 42' 39", long. 97° 34' 05". Equipment: Andrew; 10-meter. Serves: Oklahoma City metropolitan area.

†Tulsa—United Video Inc., 5200 S. Harvard, Suite 4-D, Tulsa 74135. Transportable. Equipment: Harris 6.1-meter. Serves: Various stations throughout U.S. Receives: Live network programming.

## WASHINGTON

#Issaquah—KD45, Western Tele-Communications Inc., Box 22595, Wellshire Station, Denver, CO 80222. 178-ft. above sea level; lat. 47° 30' 09", long. 122° 01' 37". Equipment: Scientific-Atlanta; 10-meter. Serves: TV stations in Portland, Seattle, Spokane & Yakima. Receives: Independent news & sports events.



## Come Help Us Celebrate The Child

St. Jude Children's Research Hospital continues its desperate search for life-saving knowledge about childhood catastrophic diseases.

As a research center devoted entirely to the quest for the cause, cure and prevention of the illnesses that destroy the lives of too many of the world's children, the staff at St. Jude celebrates life with each new finding.

Each priceless new procedure, even those that have made some incurable diseases curable, shows how elusive the ultimate goal remains. Research offers the only firm hope.

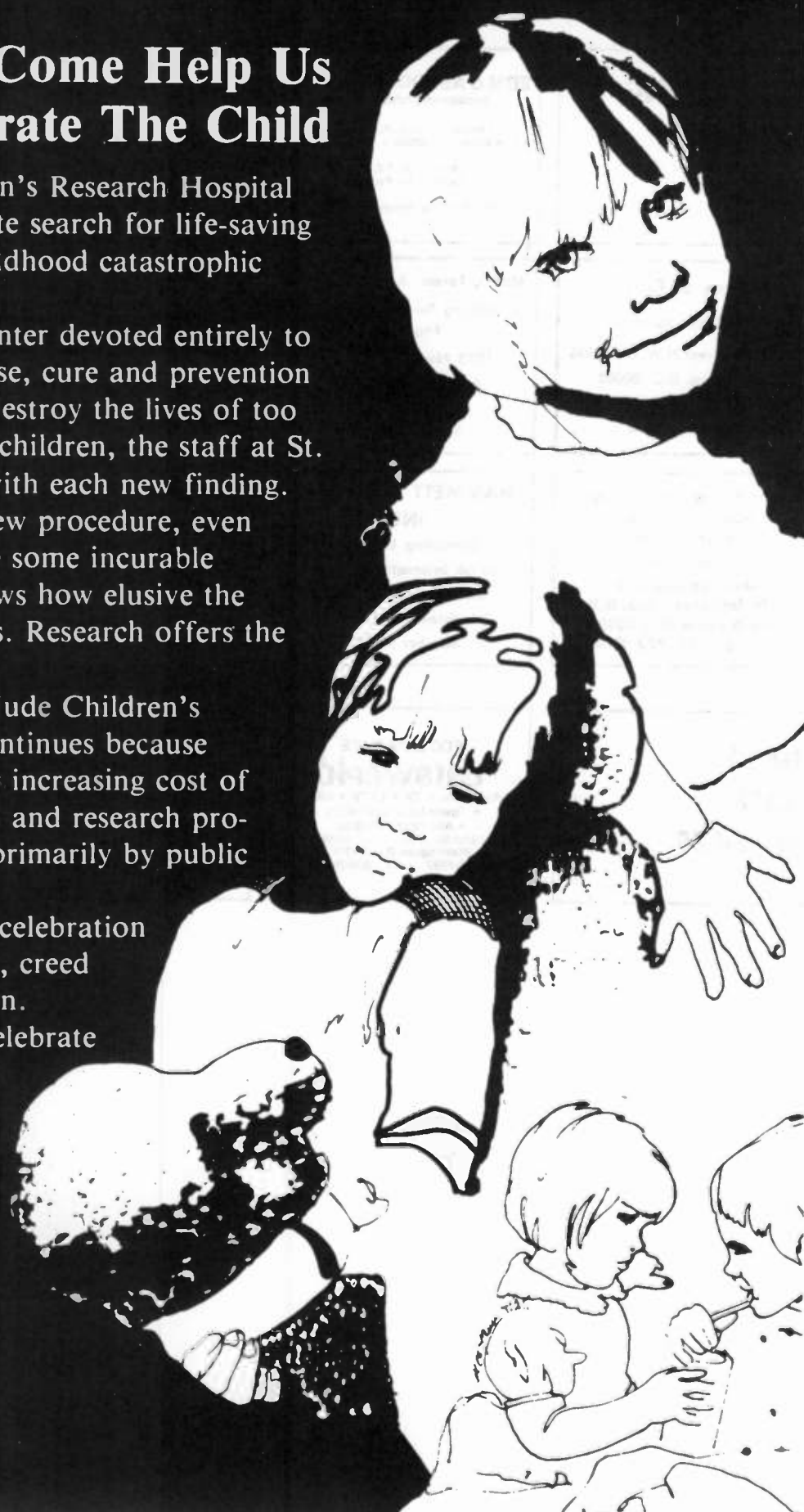
Research at St. Jude Children's Research Hospital continues because people care. The ever increasing cost of treatment, equipment and research programs has been met primarily by public contributions.

This miraculous celebration of life knows no race, creed or financial distinction.

Come, help us celebrate the child. Please send your tax-deductible check or request for further information to St. Jude, 505 N. Parkway, Memphis, TN 38105.



ST. JUDE CHILDREN'S  
RESEARCH HOSPITAL  
*Danny Thomas, Founder*





# PROFESSIONAL CARDS

## ENGINEERING SERVICES

### EDM & ASSOCIATES, INC. ENGINEERING CONSULTANTS

1110 Vermont Ave., N.W. • Suite 1130  
Washington, D.C. 20005 • (202) 296-0354

Early D. Monroe, Jr., P.E., President  
Clyde Gurley, Partner

FCC First Class Personnel on Staff

John F.X. Browne  
& Associates, Inc.  
Consulting Engineers  
1019 19th St. N.W. Suite 1030  
Washington, D.C. 20036  
(202) 293-2020  
525 Woodward Ave.  
Bloomfield Hills, MI 48013  
(313) 642-6226  
Member AFCCE

**BROADCAST DATA SERVICES**  
Computerized Broadcast Service  
Including  
Data Base/Allocation Studies  
Terrain Profiles  
A Div. of Moffet, Larson  
& Johnson, P.C.  
(703) 841-0282

### Lohnes & Culver

Consulting Engineers

1156 15th Street N.W. Suite 606  
Washington, D.C. 20005  
(202) 296-2722  
Member AFCCE

### Moffet, Larson & Johnson, P.C. Consulting Telecommunications Engineers

1925 North Lynn Street  
Arlington, VA 22209  
(703) 841-0500  
Member AFCCE

**MSI TELECOM ENGINEERS**  
Voice, Video and Data  
Surveys • Designs • Specifications  
Earth Stations • Microwave  
Cable • Frequency Coordination  
Established 1952  
V. J. Nexon, Pres.  
Denville, N.J. 07834  
Member AFCCE 201-627-7400

### ANDRUS AND ASSOCIATES, INC.

ALVIN H. ANDRUS, P.E.

351 Scott Drive  
Silver Spring, Md. 20904

301 384-5374

Member AFCCE



Your Professional Card here  
reaches the industry  
all year round.

For Information:

**Television Digest, Inc.**  
1836 Jefferson Place, N.W.  
Washington, D.C. 20036  
Phone: (202) 872-9200

### HAMMETT & EDISON, INC.

Consulting Engineers

Box 68, International Airport  
San Francisco, Cal. 94128  
Telephone: 415-342-5208  
Member AFCCE

### Jules Cohen & Associates P.C.

Suite 400

1730 M St. N.W.  
Washington, D.C. 20036  
(202) 659-3707  
Member AFCCE

**ATLANTIC RESEARCH CORP.**  
JANSKY & BAILEY  
TELECOMMUNICATIONS  
CONSULTING  
Member AFCCE

5390 Cherokee Avenue  
Alexandria, Virginia 22314  
(703) 642-4000



## DATA BASE SERVICES

### FCC DATA BASE **dataworld™**

AM • FM • TV • LPTV • MDS  
• Tower Location/Height  
• Allocation Studies  
1302 18th St., N.W. Suite 502  
Washington, D.C. 20036  
(202) 296-4790 800-368-5754

## WE JUST GET BETTER!

Television Digest, Inc. has been covering the  
TV, cable & allied industries since 1945.

For information call: **202-872-9200**

# Group Ownership of Television Stations

**ACKERLEY COMMUNICATIONS INC.**—1111 3rd Ave., Seattle, Wash. 98101. Phone: 206-624-2888. Owns WIXT(TV), Syracuse, N.Y.; KKTU, Colorado Springs, Colo. & is buying KPWR-TV, Bakersfield, Cal. Executives: Barry A. Ackerley, pres.; Lewis B. Blakeney Jr., secy.-treas. Represented (legal) by Rubin, Winston & Diercks.

**ADAMS COMMUNICATIONS**—109 Bushaway Rd., No. 100, Wayzata, Minn. 55391. Phone: 612-473-0771. Owns WILX-TV, Lansing-Onondaga; WGTU(TV), Traverse City; WGTQ(TV), Sault Ste. Marie, Mich.; WRTH(AM), Wood River, Ill.; KEZK(FM), St. Louis, Mo.; WTNW & WLAV(FM), Grand Rapids, Mich. and is buying KAUZ-TV, Wichita Falls, Tex.; WWLP(TV), Springfield, Mass.; WKEF(TV), Dayton, Ohio; KSTU(TV), Salt Lake City, Utah. Executives: Stephen Adams, pres.; Robert Hidreth, v.p.-treas. Represented (legal) by Shrinky, Weltzman & Eisen, P.C.

**ALLBRITTON COMMUNICATIONS CO.**—Box 28605, Washington, D.C. 20005. Phone: 202-789-2130. Owns WJLA-TV, Washington, D.C.; WSET-TV, Lynchburg, Va.; WCIV(TV), Charleston, S.C.; KATV, Little Rock, Ark.; KTUL-TV, Tulsa, Okla. Executives: Joe L. Allbritton, chmn.; Thomas B. Cookerly, pres., Broadcast Div.; W. Dean Singleton, pres., Newspaper Div. For Allbritton Newspapers, see Newspaper Ownership of TV Stations. Represented (legal) by Hogan & Hartson. Represented (sales) by Petry Television Inc.

**AMERICAN BROADCASTING COS. INC.**—1330 Ave. of the Americas 10019. Phone: 212-887-7777. Owns & operates WABC-TV-AM & WPLJ(FM), New York, N.Y.; WLS-TV-AM-FM, Chicago, Ill.; KABC-TV-AM & KLOS(FM), Los Angeles, Cal.; KGO-TV-AM-FM, San Francisco, Cal.; WXYZ-TV-AM & WRIF(FM), Detroit, Mich.; WMAL & WRQX(FM), Washington, D.C.; KSRR(FM), Houston, Tex. Executives: Leonard H. Goldenson, chmn.; Elton H. Rule, vice chmn.; Frederick S. Pierce, pres.

**AMERICAN FAMILY CORP.**—1932 Wynnton Rd., Columbus, Ga. 31999. Phone: 404-323-3431. Owns American Valley Bcstg. Co., licensee of WAFF(TV), Huntsville-Decatur, Ala.; American Hirsch Bcstg. Co., licensee of KFVS-TV, Cape Girardeau, Mo.; American Savannah Bcstg. Co., licensee of WTOG-TV, Savannah, Ga.; American Black Hawk Bcstg. Co., licensee of KWWL(TV), Waterloo-Cedar Rapids, Iowa & KTIV(TV), Sioux City, Iowa. Executives: John B. Amos, chmn., parent co. & chief exec. officer; Leroy Paul, chief operating officer; Walter McCroba, pres., Southern Div.; Harry Slife, pres., Blackhawk Div. Represented (legal) by Schnader, Harrison, Segal & Lewis. Represented (engineering) by A. D. Ring & Associates. Represented (sales) by Blair Television; Katz Television.

**ARLINGTON BROADCAST GROUP**—3500 Ocean Park Blvd., Suite 106, Santa Monica, Cal. 90405. Phone: 213-450-6600. Owns KNXV-TV, Phoenix, Ariz.; WCGV-TV, Milwaukee, Wis.; WQTV, Boston, Mass.; WTTO(TV), Birmingham, Ala.; Arlington Productions Inc.; Arlington Television Sales Inc., producers & distributors of entertainment & sports programs & series; Horizon International Inc., a technical & engineering services company. Executives: Byron H. Lasky, chmn.; Edwin Cooperstein, pres.; Donald A. Spiegelman, exec. v.p.; Robert L. Oppenheim, v.p. & gen. counsel; Stanley Pesner, v.p. & treas.; Moana Wheeler, secy.; Arlene Gornel, asst. secy. Represented (legal) by Fletcher, Heald & Hildreth. Represented (engineering) by Lohnes & Culver. Represented (sales) by Katz Independent TV Sales.

**CY N. BAHAKEL COMMUNICATIONS**—Box 32488, Charlotte, N.C. 28232. Phone: 704-372-4434. Owns WABG-TV-AM, Greenwood, Miss.; WKAB-TV, Montgomery, Ala.; WOLO-TV, Columbia, S.C.; WCCB(TV), Charlotte, N.C.; WBBJ-TV, Jackson, Tenn.; WBAK-TV, Terre Haute, Ind.; WRSP-TV, Springfield, Ill.; KXEL & KCNB(FM), Waterloo, Ia.; WWOD & WKZZ(FM), Lynchburg, Va.; WDOD-AM-FM, Chattanooga, Tenn.; WLBK-AM-FM, Bowling Green, Ky.; WKIN & WZXY(FM), Kingsport, Tenn. and is a multiple cable system operator. Executives: Cy N. Bahakel, pres.; Michael R. Kass-

ner, exec. v.p.; Lorraine Lancaster, sr. v.p.; Phyllis Modlin, v.p.; Buddy Bahakel, dir. of radio; Bryan Baker, dir. of engineering; Jack Davidson, assoc. dir. of engineering; Amy Bahakel, dir. of promotions. Represented (legal) by Jeffrey W. Malickson. Represented (sales) by Katz Television.

**H. & E. BALABAN**—190 N. State St., Chicago, Ill. 60601. Phone: 312-372-2262. Own 47.5% of WTVO, Rockford, Ill. Executives: Harry Balaban, chmn.; Elmer Balaban, pres.-treas.; Harold Froelich, mgr., WTVO. Harry Balaban & Elmer Balaban own 50% each of WICD(TV), Champaign, Ill. Balaban Television Corp. owns 53.666% of WCLQ-TV, Cleveland, O.

**BEAM BROADCASTERS LTD.**—400 N. Michigan Ave., Chicago, Ill. 60611. Owns WCFT-TV, Tuscaloosa, Ala.; WDAM-TV, Laurel-Hattiesburg, Miss.; KYEL-TV, Yuma, Ariz. Executives: Frank L. Beam, chmn.-pres.; Stephen M. Cornell, v.p.; John E. Thomas, secy.-treas. Represented (legal) by Hogan & Hartson.

**BELO BROADCASTING CORP.**—Communications Center, Dallas, Tex. 75202. Phone: 214-748-9631. Owns WFAA-TV, KRQX(AM) & KZEW(FM), Dallas, Tex.; KFDM-TV, Beaumont, Tex.; WTVC(TV), Chattanooga, Tenn.; KOA(AM), KOAQ(FM), Denver, Colo.; Queen City Telecommunications, Clarksville, Tenn. Executives: James M. Moroney Jr., chmn.; Ward L. Huey, pres.; David T. Lane, v.p., television; Jay Hoker, v.p., radio; Ed Conrad, v.p., controller; Denson Walker, v.p., administration; Jeanette Greer, v.p. & asst. secy.; Terrence Ford, v.p. & gen. mgr., WFAA-TV; Gene Boivin, station mgr., KRQX & KZEW; Lee Larson, gen. mgr., KOA-KOAQ; Lewis Robertson, gen. mgr., WTVC; Larry Beaulieu, gen. mgr., KFDM-TV. Note: Belo is buying KXTV(TV), Sacramento, Cal.; KOTV(TV), Tulsa, Okla.; KHOU-TV, Houston, Tex. & WVEC-TV, Hampton-Norfolk, Va. from Corinthian Television & selling KFDM-TV, Beaumont, Tex. & WTVC(TV) Chattanooga, Tenn. Represented (legal) by Covington & Burling. Represented (engineering) by Carl T. Jones Associates. Represented (sales) by Petry Television Inc.

**A. RICHARD BENEDEK**—985 Fifth Ave., New York, N.Y. 10021. Phone: 212-744-2333. Owns WBKO(TV), Bowling Green, Ky.; 82.5% of WTAP-TV, Parkersburg, W. Va.; 50% of WYTV, Youngstown, Ohio. Represented (legal) by Wilner & Scheiner (WTAP-TV & WYTV); Crowell & Moring (WBKO). Represented (sales) by Avery-Knodel (WTAP-TV & WYTV); Katz Television (WBKO).

**JOHN BLAIR & COMPANY**—1290 Ave. of the Americas, New York, N.Y. 10104. Phone: 212-603-5000. TWX: 710-581-4351. Owns KSBW-TV, Salinas-Monterey, Cal.; KSBY-TV, San Luis Obispo-Santa Maria-Santa Barbara, Cal.; KOKH-TV, Oklahoma City, Okla.; WKAQ-TV, San Juan, P.R.; WFLA(AM) & WOJC(FM), Tampa, Fla.; WIBC(AM) & WNAP(FM), Indianapolis, Ind.; WHDH & WCOZ(FM), Boston, Mass.; KVIL-AM-FM, Dallas, Tex. Executives: Jack W. Fritz, pres.; Reid L. Shaw, pres., owned-stations div.; James A. Jurist, v.p.-treas.; R. Peter Zimmermann, v.p.-controller; Ellen C. Conlon, secy.; Thomas J. McKee, v.p. & gen. counsel. Represented (legal) by Covington & Burling. Represented (sales) by Blair Television.

**BONNEVILLE INTERNATIONAL CORP.**—36 S. State Street, Suite 2100, Salt Lake City, Utah 84111. BIC is licensee of KBIG(FM), Los Angeles, Cal.; KMBZ & KMBR(FM), Kansas City, Mo.; WCLR(FM), Skokie/Chicago, Ill.; KAAM & KAFM(FM), Dallas, Tex.; KSL-TV-AM, Salt Lake City, Utah. BIC owns 100% of Radio New York Worldwide Inc., licensee of WRFM(FM), New York, N.Y.; 99.9% of KIRO Inc., licensee of KIRO-TV-AM & KSEA(FM), Seattle, Wash.; 55.16% of Bay Area Bcstg. Co. (44.84% owned by KIRO Inc.), licensee of KOIT(FM), San Francisco, Cal. BIC is 100% owned by Deseret Management Corp., which is wholly owned by the Corporation of The President of the Church of Jesus Christ of Latter-day Saints which also owns Brigham Young University, a separate corporation which is licensee of KBYU-TV-FM, both noncom-

## Group Stations

- mercial educational stations & Ricks College, a separate corporation which is licensee of noncommercial educational station KRIC(FM), Rexburg, Ida. Executive: Arch L. Madsen, pres.  
Represented (legal) by Wilkinson, Barker, Knauer & Quinn.  
Represented (sales) by Petry Television Inc. (TV); Torbet Radio (radio).
- M. N. BOSTICK**—Box 7568, Waco, Tex. 76710. Owns 12.465% of KWTX-TV-AM-FM, Waco, Tex.; 29.972% of KXII(TV), Ardmore, Okla.-Sherman-Denison, Tex. & KLFY-TV, Lafayette, La.; 10% of KBTX-TV, Bryan, Tex.
- BUFORD TELEVISION**—Box 9090, Tyler, Tex. 75711. Phone: 214-561-4411. Owns KLTW, Tyler, Tex.; KTRE-TV, Lufkin, Tex.; has interest in WBTI(TV), Cincinnati, Ohio; KTMA-TV, Minneapolis-St. Paul, Minn. Executives: Robert P. Buford, chmn.; Frank Melton, pres., broadcast div.; Bob Gardner, gen. mgr., KLTW; Tom Ramey, gen. mgr., KTRE-TV.  
Represented (legal) by McKenna, Wilkinson & Kittner.  
Represented (engineering) by Jules Cohen & Associates.  
Represented (sales) by Katz Television.
- CALIFORNIA-OREGON BROADCASTING INVESTMENTS**—125 S. Fir, Medford, Ore. 97501. Phone: 503-779-5555. Owns KRCR-TV, Redding, Cal.; Oregon Bcstg. Co., which owns KOB(TV), Medford, Ore.; KOTI(TV), Klamath Falls, Ore.; KAGI, Grants Pass, Ore.; KEKA-AM-FM, Eureka, Cal.; 50% of KPIC(TV), Roseburg, Ore. Executives: William B. Smullin, pres.; Richard Green, Patricia C. Smullin, Del Cantrall & Carol Anne Brown, v.p.s.; Patricia D. Smullin, treas.  
Represented (legal) by Dempsey & Koplovitz.  
Represented (engineering) by Lohnes & Culver.  
Represented (sales) by Blair Television.
- CAMELLIA CITY TELECASTERS INC.**—Box 40, Sacramento, Cal. 95801. Phone: 916-454-4422. Owns KTXL(TV), Sacramento, Cal.; KDVR(TV), Denver, Colo.; KPDX(TV) Vancouver, Wash.-Portland, Ore. Executive: Jack F. Matraga, pres.  
Represented (legal) by Arent, Fox, Kintner, Plotkin & Kahn.  
Represented (engineering) by Hammett & Edison Inc.  
Represented (sales) by MMT Sales Inc.
- CAPITAL CITIES COMMUNICATIONS INC.**—24 East 51st St., New York, N.Y. 10022. Phone: 212-421-9595. Owns & operates WTVD, Durham, N.C.; KTRK-TV, Houston, Tex.; WKBW-TV-AM, Buffalo, N.Y.; WPVI-TV, Philadelphia, Pa.; WTNH-TV, New Haven, Conn.; KFSN-TV, Fresno, Cal.; WPAT-AM-FM, Paterson, N.J.-New York, N.Y.; WJR(AM) & WHYT(FM), Detroit, Mich.; KZLA-AM-FM, Los Angeles, Cal.; WROW-AM-FM, Albany, N.Y.; WPRO-AM-FM, Providence, R.I.; WBAP & KSCS(FM), Fort Worth-Dallas, Tex.; WKHX(FM), Marietta-Atlanta, Ga.; has multiple cable holdings. Executives: Thomas S. Murphy, chmn. & chief exec. officer; Daniel B. Burke, pres. & chief operating officer; Joseph P. Dougherty, exec. v.p. & pres., Broadcast Div.; John B. Fairchild, exec. v.p.; John B. Sias, exec. v.p.; William R. James, exec. v.p.; Ronald J. Doerfler, exec. v.p. & chief financial officer; Andrew Jackson, v.p.; Robert W. Gelles, v.p.-treas.; Gerald Dickler, secy.; Allan J. Edelson, controller. Broadcast Div.: Joseph P. Dougherty, pres.; James P. Arcara, exec. v.p., radio; Robert O. Niles, v.p. & dir. of engineering. Vice presidents & gen. mgrs.: Lawrence J. Pollock, WPVI-TV; Kenneth M. Johnson, KTRK-TV; Philip R. Beuth, WKBW-TV; Peter K. Orne, WTNH-TV; Paul L. Bures Jr., WTVD; Marc Edwards, KFSN-TV; Frederick D. Weinhaus, WPAT-AM-FM; Verners J. Ore, KZLA-AM-FM; Ronald R. Pancratz, WJR(AM); Robert J. Longwell, WJR-FM; Warren Potash, WBAP(AM) & KSCS-FM; Frank R. Woodbeck, WKBW(AM); Aaron M. Daniels, WPRO-AM-FM; Robert M. Peebles, WROW-AM-FM; Norman S. Schruett, WKHX(FM). G. Alan Nesbitt, v.p. & news director, WPVI-TV; James E. Masucci, v.p., operations & programming dir., KTRK-TV; Richard C. Shepard, v.p. & gen. sales mgr., WKBW-TV; James E. Long, v.p. & gen. sales mgr., WJR(AM) & WHYT(FM). For other interests, see Newspaper Ownership of TV Stations; Book & Periodical Publishing Firms with TV Station Ownership.  
Represented (legal) by Hall, Dickler, Lawlor, Kent & Howley; Wilmer, Cutler & Pickering.
- CARSON BROADCASTING CORP.**—1900 E. Flamingo Rd., Suite 295, Las Vegas, Nev. 89109. Phone: 702-735-3191. Owns KVVU-TV, Henderson-Las Vegas, Nev. Principals have interest in KNAT(TV), Albuquerque, N.M.  
Represented (legal) by Santarelli & Gimer.  
Represented (engineering) by Edward F. Lorentz & Associates.  
Represented (sales) by Seltel Inc.
- CBN CONTINENTAL BROADCASTING NETWORK INC.**—CBN Center, Virginia Beach, Va. 23463. Phone: 804-424-7777. Owns WYAH(TV), Portsmouth, Va.; WANX-TV, Atlanta, Ga.; KXTX-TV, Dallas, Tex.; WXNE-TV, Boston, Mass.; WXRI-FM, Portsmouth-Norfolk, Va. Executives: M. G. Robertson,

pres.; Robert E. Johnson, senior v.p. Vice presidents & gen. mgrs.: Tom Smith, WYAH; Herman Ramsey, WANX-TV; Roger Baerwolf, KXTX-TV; Chuck Verell, WXNE-TV.  
Represented (legal) by Fisher, Wayland, Cooper & Leader.  
Represented (engineering) by Edward F. Lorentz & Associates.  
Represented (sales) by TeleRep Inc. (Boston & Norfolk); Katz Independent TV Sales (Atlanta & Dallas).

**CBS INC.**—51 West 52nd St., New York, N.Y. 10019. Phone: 212-975-4321. Owns & operates WCBS-TV-AM-FM, New York, N.Y.; KNXT & KNX(AM) & KKHR(FM), Los Angeles, Cal.; WBBM-TV-AM-FM, Chicago, Ill.; WCAU-TV-AM-FM, Philadelphia, Pa.; KMOX-TV-AM & KHTR(FM), St. Louis, Mo.; KCBS(AM) & KRQR(FM), San Francisco, Cal.; WHTT(FM), Boston, Mass. Executives: Thomas H. Wyman, chmn., pres. & chief exec. officer; Gene F. Jankowski, v.p. & pres., CBS/Broadcast Group; Neil E. Derrough, pres., CBS TV Stations Div.; Robert L. Hosking, pres., CBS Radio Div.

**CENTRAL MINNESOTA TELEVISION CO.**—720 Hawthorne St., Alexandria, Minn. 56308. Phone: 612-763-5166. Owns & operates KCMT(TV) & KCMT-FM, Alexandria; KNMT(TV), Walker, Minn.; KXJB-TV, Fargo-Valley City, N.D. Executives: Thomas Barnes Jr., pres.; Glenn Flint, v.p. & gen. mgr.  
Represented (legal) by Pierson, Ball & Dowd.  
Represented (sales) by Avery-Knodel Inc. (New York); Hurley Co. (Minneapolis).

**CHICAGO TRIBUNE-NEW YORK NEWS**—See Tribune Broadcasting Co.

**CHRIS-CRAFT INDUSTRIES INC.**—600 Madison Ave., New York, N.Y. 10022. Phone: 212-421-0200. Wholly-owned subsidiaries comprising Chris-Craft Industries Television Bcstg. Div. (915 N. La Brea, Hollywood, Cal. 90038. Phone: 213-851-1000) are KCOPTV, Los Angeles, Cal.; KPTV(TV), Portland, Ore. Executive of Bcstg. Div.: Evan Thompson, pres. Note: Chris-Craft Industries Inc. owns over 50% of United Television Inc. (see listing).  
Represented (legal) by Hogan & Hartson.

**CHRONICLE BROADCASTING CO.**—Box 3412, 1001 Van Ness Ave., San Francisco, Cal. 94119. Phone: 415-441-4444. Owns KRON-TV, San Francisco, Cal.; WOWT, Omaha, Neb.; KAKE-TV, Wichita; KUPK-TV, Garden City, Kan.; is subsidiary of Chronicle Publishing Co. which publishes San Francisco Chronicle. Has multiple cable holdings through Western Communications Inc. Executives: Francis A. Martin, pres. & chief exec. officer; James H. Smith, v.p. & gen. mgr., KRON-TV; Edward Zachary, v.p. & gen. mgr., WOWT; Robert E. Dalton, pres. & gen. mgr., KAKE-TV.  
Represented (legal) by Fletcher, Heald & Hildreth.  
Represented (engineering) by A. D. Ring & Associates.  
Represented (sales) by Petry Television Inc.

**CLAY COMMUNICATIONS INC.**—1001 Virginia St. E., Charleston, W.Va. 25301. Owns 80% of Clay Bcstg. Corp. which owns WWAY(TV), Wilmington, N.C.; 100% of Clay Bcstg. Corp. of East Texas Television Corp. which owns KJAC-TV, Port Arthur-Beaumont, Tex.; Clay Bcstg. Corp. of Miss., licensee of WAPT(TV), Jackson, Miss.; 100% of Daily Mail Publishing Co. which publishes Charleston Daily Mail & owns Beckley Newspapers Inc. which publishes Beckley Post-Herald & Raleigh Register, Beckley, W.Va.; 100% owner of the Enquirer-Journal, Monroe, N.C. & the Shelby Daily Star, N.C. Clay Communications executives: Lyell B. Clay, chmn. of the board; John F. McGee, pres.; George Diab, v.p.; Buckner Clay, v.p. & secy.; Charles M. Avampato, v.p. & treas. Clay Realty Co., controlled by Lyell B. Clay, owns Clay Media Inc. which owns WCHV(AM) & WWV(FM), Charlottesville, Va.

**COMMERICAL DISPATCH PUBLISHING CO.**—See Birney Imes Jr.

**COMMERICAL RADIO INSTITUTE INC.**—3500 Parkdale Ave., Baltimore, Md. 21211. Phone: 301-462-4500. Licensee of WPPT-TV, Pittsburgh, Pa.; permittee of WTTE(TV), Columbus, Ohio; interest in WBFF(TV), Baltimore, Md. Executives: Julian S. Smith, pres.; Frederick M. Himes Jr., exec. v.p./station operations; Robert L. Simmons, v.p./sales.  
Represented (legal) by Fisher, Wayland, Cooper & Leader.  
Represented (engineering) by Carl T. Jones Associates.  
Represented (sales) by Seltel Inc.

**CORINTHIAN BROADCASTING CORP.**—280 Park Ave., New York, N.Y. 10017. Phone: 212-949-3900. Owns KHOU-TV, Houston, Tex.; KOTV, Tulsa, Okla.; KXTV, Sacramento, Cal.; WANE-TV, Fort Wayne, Ind.; WISH-TV, Indianapolis, Ind.; WVEC-TV, Hampton-Norfolk, Va. Corinthian is a subsidiary of Dun & Bradstreet Corp. Executives: James M. King, pres.; Harold Lewis, v.p., finance & planning; Lee C. Kitchin, v.p. & gen. counsel; Elissa L. Lebeck, v.p., marketing services; John

## Group Stations

Dorkin, v.p., programming; M. Art Biggs, v.p., engineering.  
Note: Station sale pends.  
Represented (legal) by Covington & Burling.  
Represented (engineering) by A. D. Ring & Associates.  
Represented (sales) by Petry Television Inc.; Harrington, Righter & Parsons.

**SHERWOOD L. CORNER & GILBERT D. MOYLE**—Box 677, Rapid City, S.D. 57709. Owns KEVN-TV, Rapid City; KIVV-TV, Lead-Deadwood & KDLT(TV), Mitchell-Sioux Falls, S.D.  
Represented (legal) by Haley, Bader & Potts.  
Represented (sales) by Avery-Knodel Television.

**COSMOS BROADCASTING CORP.**—Box 789, Greenville, S.C. 29602. Phone: 803-292-4370. Owns WIS-TV-AM, Columbia, S.C.; WSFA-TV, Montgomery, Ala.; WDSU-TV, New Orleans, La.; WTOL-TV, Toledo, O.; WAVE-TV, Louisville, Ky.; WFIE-TV, Evansville, Ind.; WMT-AM-FM, Cedar Rapids, Ia.; WSRZ(FM), Sarasota, Fla. Executives: Macon G. Patton, chmn. & chief exec. officer; James R. Sefert, senior v.p., operations; John C. Thorne, v.p., administration & development; Joseph P. Gill, v.p., engineering; H. Lee Browning, v.p., broadcast services; William D. Riddings, controller; Dixon C. Lovvorn, senior v.p.; Charles A. Whitehurst, James M. Keelor, Conrad L. Cagle, Larry M. Edwards, Charles T. Jones Jr., Michael J. Corken & Guy W. Hempel, v.p.s.  
Represented (legal) by Dow, Lohnes & Albertson.

**COWLES BROADCASTING INC.**—Suite 500, 444 Seabreeze Blvd., Daytona Beach, Fla. 32018. Phone: 904-258-1800. Owns KCCI-TV, Des Moines, Ia.; WESH-TV, Daytona Beach-Orlando, Fla. Executives: Gardner Cowles, honorary chmn.; Orlando C. Whatmore, chmn., exec. committee; Francis J. Barry, vice-chmn. & chief exec. officer; John M. Haberman, pres. & chief operating officer; David Menzel, v.p. & treas.  
Represented (legal) by Marmet & McCombs, P.C.  
Represented (engineering) by Smith & Powstenko.  
Represented (sales) by Katz Television.

**COX COMMUNICATIONS INC.**—White Columns, 1601 W. Peachtree St. NE, Atlanta, Ga. 30309. Phone: 404-897-7000. Controls WHIO-TV-AM-FM, Dayton, Ohio; WSB-TV-AM-FM, Atlanta, Ga.; WSOC-TV-AM-FM, Charlotte, N.C.; KTVU, Oakland-San Francisco, Cal.; WPXI(TV), Pittsburgh, Pa.; KDNL-TV, St. Louis, Mo.; WIOD & WAIA(FM), Miami, Fla.; WLIF (FM), Baltimore, Md.; WWSH(FM), Philadelphia, Pa.; KFI & KOST(FM), Los Angeles, Cal. Cox also owns Cox Cable Communications, multiple cable system operator; Wholesale Auto Auctions; TeleRep Inc.; Christal Co. & Schulke Radio Productions. For Cox newspapers, see Newspaper Ownership of TV Stations. Executives: William A. Schwartz, pres. & chief executive officer; Walter C. Liss Jr., pres., broadcasting div.; Stanley G. Mouse, senior v.p.; Robert C. Wright, exec. v.p. & pres., Cox Cable Communications; John R. Dillon, v.p., finance; Raymond J. Tucker, v.p., secy.-treas.; E. William Bohn, v.p., personnel & public relations; Michael S. Kievman, v.p. & exec. v.p., television broadcasting div.; James W. Wesley Jr., v.p. & exec. v.p., radio broadcasting div.  
Represented (legal) by Dow, Lohnes & Albertson.  
Represented (sales) by TeleRep Inc.  
Washington office: Suite 169, 400 North Capitol St. 20001.  
Andrew M. Cassells, bureau chief.

**DAILY TELEGRAPH PRINTING CO.**—412 Bland St., Bluefield, W.Va. 24701. Phone: 304-327-6171. Owns KIMT(TV), Mason City, Ia.; WBTW(TV), Florence, S.C.; WHIS & WHAJ(FM), Bluefield, W.Va.; Bluefield Daily Telegraph. Executives: Hugh Shott, chmn.; Ned Shott, pres.; John C. Shott, v.p., broadcast; Scott Shott, secy.-treas.  
Represented (legal) by Dow, Lohnes & Albertson.  
Represented (sales) by Katz Television.

**DES MOINES REGISTER AND TRIBUNE CO.**—715 Locust St., Des Moines, Ia. 50304. Phone: 515-284-8000. Owns WQAD-TV, Moline, Ill.; KHON-TV, Honolulu; KAI-TV, Wailuku, Hawaii; KYXI, Oregon City; KGON(FM), Portland, Ore.; WIBA-AM-FM, Madison, Wis. Executives: David Kruidenier, chmn.; Michael G. Gartner, pres.; Richard Gilbert, pres. of Broadcast Group; Gary G. Gerlach, J. Robert Hudson, James P. Gannon, James Kiser & Stephen S. Ingham, v.p.s.; Barbara M. Mack, gen. counsel.  
Represented (legal) by Marmet & McCombs, P.C.

**DIVERSIFIED COMMUNICATIONS**—35 Hildreth St., Bangor, Me. 04401. Phone: 207-947-8321. Operates WABI-TV-AM & WBGW(FM), Bangor, Me.; WCJB(TV), Gainesville, Fla. Executives: Horace A. Hildreth Jr., pres.; George J. Gonyar, gen. mgr.; Bangor; Alex Skiffington, gen. mgr., Gainesville.  
Represented (legal) by Fly, Shuebruk, Gaguine, Boros, Schulkind & Braun.  
Represented (engineering) by Cohen & Dippell, P.C.  
Represented (sales) by Seltel Inc.; Kettel-Carter Inc.; Torbet.

**R. H. DREWRY GROUP**—Box 708, Lawton, Okla. 73502. Mr. Drewry owns 69% of KSWO-TV-AM, Lawton, Okla.; 29% of KMID-TV, Midland, Tex.; 90% of KRHD-AM-FM, Duncan, Okla. KSWO-TV Co. owns 45% of KFDA-TV, Amarillo, Tex.; Midessa TV Co. (KMID-TV), 50%; licensees of KRHD-AM-FM & KSWO(AM), 2.5% each. Executives: R. H. Drewry, chmn.; Larry Patton, gen. mgr., KSWO-TV; Ray Herndon, v.p. & gen. mgr., KMID-TV; Harry Neuhardt, station mgr., KFPA-TV.  
Represented (legal) by James Greeley.  
Represented (sales) by Avery-Knodel Inc.

**DUN & BRADSTREET CORP.**—See Corinthian Broadcasting Corp.

**EUGENE TELEVISION INC.**—Box 1313, Eugene, Ore. 97440. Phone: 503-342-4961. Owns KVAL-TV, Eugene, Ore.; KCBY-TV, Coos Bay, Ore.; KBCI-TV, Boise, Ida.; 50% of KPIC(TV), Roseburg, Ore.  
Represented (legal) by Dow, Lohnes & Albertson.  
Represented (sales) by Katz Television; Art Moore Inc.

**EVENING NEWS ASSOCIATION**—615 Lafayette Blvd., Detroit, Mich. 48231. Phone: 313-222-2635. Owns & operates WWJ-AM-FM, Detroit, Mich.; KOLD-TV, Tucson, Ariz.; WALA-TV, Mobile, Ala.; KTVY, Oklahoma City, Okla.; WDVN-TV, Washington, D.C.; KVUE-TV, Austin, Tex. For other interests, see Newspaper Ownership of TV Stations. Executives: Peter B. Clark, pres.; Peter A. Kizer, exec. v.p., broadcast division.  
Represented (legal) by Pierson, Ball & Dowd.  
Represented (sales) by MMT Sales Inc.

**EVENING POST PUBLISHING CO.**—134 Columbus St., Charleston, S.C. 29402. Phone: 803-577-7111. Owns KDBC-TV, El Paso, Tex.; KOAA-TV, Pueblo-Colorado Springs, Colo.; KIVI(TV), Nampa, Ida.; WSBY & WQHQ(FM), Salisbury, Md.; publishes Charleston News & Courier; Charleston Evening Post; The Kingstree News; The Georgetown Times & Aiken Standard, all S.C.; Daily Banner, Cambridge, Md.  
Represented (legal) by Dow, Lohnes & Albertson.

**FETZER TELEVISION CORP.**—590 W. Maple St., Kalamazoo, Mich. 49008. Phone: 616-345-2101. Owns WKZO-TV, Kalamazoo, Mich.; Medallion Bcstrs. Inc., licensee of KMEG(TV), Sioux City, Ia. Fetzer Bcstg. Co. owns WKZO(AM), Kalamazoo; WJFM, Grand Rapids; WKJF-AM-FM, Cadillac, Mich. Fetzer Communications Inc. owns Cornhusker TV Corp. which owns KOLN-TV, Lincoln & KGIN-TV, Grand Island, Neb. & 92.17% of Fetzer TV Corp. John E. Fetzer owns 47.34% of Fetzer Bcstg. Co.; 93.2% of Fetzer Communications Inc. Fetzer Television also has multiple cable holdings. Executives: John E. Fetzer, chmn.; Carl E. Lee, pres. & gen. mgr., Fetzer Television Corp. & vice chmn., Cornhusker TV Corp.; A. James Ebel, pres., Cornhusker TV Corp.  
Represented (legal) by Wilkinson, Barker, Knauer & Quinn.  
Represented (engineering) by Lohnes & Culver.  
Represented (sales) by Avery-Knodel Inc.

**FISHER BROADCASTING INC.**—100 4th Ave. N., Seattle, Wash. 98109. Phone: 206-223-4000. Owns KOMO-TV-AM, Seattle, Wash.; KATU(TV), Portland, Ore. Executives: W. W. Warren, chmn.; John F. Behnke, pres. & chief exec. officer; Jay W. Glesa, corporate v.p. & gen. mgr., KOMO-TV; Phelps K. Fisher, v.p./dir. of marketing; Monty Grau, v.p. & gen. sales mgr., KOMO-TV; Thomas R. Dargan, exec. v.p. & gen. mgr., KATU; Edward J. Lackner, v.p., corporate affairs.; Robert Adkins, radio stations mgr. & national sales mgr., KOMO; Patrick Scott, v.p., TV news & programming; Glenn M. Gormley, v.p. & chief financial officer.  
Represented (legal) by Fisher, Wayland, Cooper & Leader.  
Represented (engineering) by A. D. Ring & Associates.  
Represented (sales) by Katz Television.  
Washington office: Suite 203, 236 Massachusetts Ave. NE 20002.

**FORUM PUBLISHING CO.**—Box 2466, 207 N. 5th St., Fargo, N.D. 58102. Phone: 701-237-6500. Owns KSFY-TV, Sioux Falls; KPRY-TV, Pierre; KABY-TV, Aberdeen, S.D.; WDAY-TV, Fargo; WDAZ-TV, Devils Lake, N.D. Executive: William C. Marcil, pres.  
Represented (legal) by Marmet & McCombs, P.C.  
Represented (sales) by Katz Television.

**FORWARD COMMUNICATIONS**—Box 1088, Wausau, Wis. 54401. Phone: 715-845-4211. Owns WSAW-TV, Wausau; WMTV, Madison, Wis.; KCAU-TV, Sioux City, Ia.; WTRF-TV, Wheeling, W.Va.; WRAU-TV, Peoria, Ill.; KOSA-TV, Odessa, Tex.; WKAU-AM-FM, Kaukauna, Wis.; KVG6-AM-FM, Great Bend, Kan.; KWLO & KFMW(FM), Waterloo, Ia.; KVOX-AM-FM, Moorhead, Minn.; Marshfield (Wis.) News Herald. Executives: Richard D. Dudley, chmn. of the board & chief exec. officer; S. F. Staples Jr., vice chmn. & secy.; Thomas E. Bolger, pres. & chief operating officer; William F. McCormick,



## Group Stations

v.p.; Gene R. Anderson, senior v.p., finance; Joe P. Chilsen & W. F. Turner, v.p.s.; William F. Huffman, treas.  
Represented (legal) by McKenna, Wilkinson & Kittner.  
Represented (engineering) by Silliman & Silliman.  
Represented (sales) by Seltel Inc.; Hyett/Ramsland.

**FREEDOM NEWSPAPERS**—1055 N. Main St., Santa Ana, Cal. 92711. Owns WLNE(TV), Providence, R.I.-New Bedford, Mass.; KTVL(TV), Medford, Ore. For other interests, see Newspaper Ownership of TV Stations. Broadcast executives: Gary Chapman, v.p. & gen. mgr., WLNE; William T. Simmons, v.p. & gen. mgr., KTVL.  
Represented (legal) by Marmet & McCombs, P.C. (WLNE); Dow, Lohnes & Albertson (KTVL).  
Represented (engineering) by A. D. Ring & Associates.  
Represented (sales) by Blair Television (WLNE); Katz Television (KTVL).

**GANNETT BROADCASTING GROUP** (a division of Gannett Co. Inc., Rochester, N.Y.)—1611 W. Peachtree St. NE, Atlanta, Ga. 30309. Phone: 404-892-1611. Owns & operates KPNX-TV, Phoenix-Mesa, Ariz.; KOCO-TV, Oklahoma City, Okla.; KBTB(TV), Denver, Colo.; WTCN-TV, Minneapolis, Minn.; WLVI-TV, Cambridge-Boston, Mass.; WXIA-TV, Atlanta, Ga.; KPRZ & KIIS(FM), Los Angeles; KSDO-AM-FM, San Diego, Cal.; WWWE & WDOK(FM), Cleveland, O.; WLQV & WCZY(FM), Detroit, Mich.; WVON-AM-FM, Chicago, Ill.; KSD-AM-FM, St. Louis, Mo.; WIQI(FM), Tampa, Fla. Executives: Alvin Flanagan, chmn.; Jeffrey Davidson, pres.; James Moore, sr. v.p. & controller; Herbert Schubarth, v.p., engineering; James Sieger, v.p., news. Gannett also owns Gannett Outdoor Advertising companies in twelve major markets throughout U.S. & Canada. For other interests, see Newspaper Ownership of TV Stations.  
Represented (legal) by Pierson, Ball & Dowd.  
Represented (engineering) by A. D. Ring & Associates.  
Represented (sales) by Blair Television (WXIA-TV, KBTB, KPNX-TV & WLVI-TV); Katz Television (WTCN-TV; KOCO-TV).

**GUY GANNETT BROADCASTING SERVICES**—Northport Plaza, Portland, Me. 04104. Phone: 207-797-9330. Owns WGAN-TV, Portland, Me.; WGBB-TV, Springfield-Holyoke, Mass.; KGAN-TV, Cedar Rapids, Ia.; KSTT(AM), Davenport, Ia.; WXLN(FM), Moline, Ill.; WINZ-AM-FM, Miami-Miami Beach, Fla.; WRKT-AM-FM, Cocoa Beach, Fla.; KOFM(FM), Oklahoma City, Okla. For Gannett newspaper interests see Portland (Me.) Press Herald under Newspaper Ownership of TV Stations. Executives: Jean Gannett Hawley, pres.; Robert L. Gilbertson, exec. v.p.; Jerry Senger, asst. treas.  
Represented (legal) by Dow, Lohnes & Albertson.  
Represented (engineering) by Lohnes & Culver.  
Represented (sales) by Blair Television.

**THE GARRYOWEN STATIONS**—See Montana Television Network.

**GATEWAY COMMUNICATIONS INC.**—Suite 612, Executive Bldg., Cherry Hill, N.J. 08002. Phone: 609-667-8100. Owns & operates WBNG-TV, Binghamton, N.Y.; WTAJ-TV, Altoona, Pa.; WLYH-TV, Lancaster-Lebanon, Pa.; WOWK-TV, Huntington, W.Va. Executives: George A. Koehler, pres.; H. Lewis Klein, exec. v.p.; Charles A. Agelman, v.p.-treas.; E. William Farneti, v.p. & controller; Herbert E. Nelson, secy.  
Represented (legal) by Wilner & Scheiner.  
Represented (engineering) by Smith & Powstenko.  
Represented (sales) by Blair Television; Avery-Knodel Inc.

**GAYLORD BROADCASTING CO.** (subsidiary of Oklahoma Publishing Co.)—Box 25125, Oklahoma City, Okla. 73125. Phone: 405-232-3311. Owns WKY(AM), Oklahoma City, Okla.; WTVT(TV), Tampa-St. Petersburg, Fla.; KTVT(TV), Fort Worth-Dallas, Tex.; KHTV(TV), Houston, Tex.; WVTV(TV), Milwaukee, Wis.; KSTW(TV), Tacoma-Seattle, Wash.; WVUE(TV), New Orleans, La.; WUAB(TV), Lorain-Cleveland, O. Executives: Edward L. Gaylord, chmn., pres. & chief. exec. officer; Crawford P. Rice, exec. v.p.; Harry Apel, v.p. & gen. mgr.; WTVT; Charles Edwards, v.p. & gen. mgr.; KSTW; Jack Berning, v.p. & gen. mgr.; KTVT; Michael Schuch, v.p. & gen. mgr.; WVTV; Gene R. Jacobsen, v.p. & gen. mgr.; KHTV; Robert M. Olson, v.p. & gen. mgr.; WTUE; John J. Moffitt, v.p. & gen. mgr.; WUAB; James R. Terrell, exec. v.p.; G. M. Stinchcomb, treas.  
Represented (legal) by Pierson, Ball & Dowd.  
Represented (engineering) by A. D. Ring & Associates.  
Represented (sales) by TeleRep Inc.

**GILLETT GROUP INC.**—Box 4, Nashville, Tenn. 37202. Phone: 615-749-2244. Owns KPWR-TV, Bakersfield, Cal.; WSMV(TV), Nashville, Tenn. Executives: George Gillett, chmn.; Edward W. Karrels, pres.; Dave Ramon, v.p., finance. Note: Gillett Group is buying Post Corp.; selling KPWR-TV.  
Represented (legal) by Pepper & Corazzini.  
Represented (engineering) by Smith & Powstenko.

Represented (sales) by MMT Sales Inc.

**JAMES S. GILMORE JR.**—162 E. Michigan, Kalamazoo, Mich. 49007. Phone: 616-381-6744. Owns WEHT(TV), Evansville, Ind.; WREX-TV, Rockford, Ill.; KODE-TV-AM, Joplin, Mo.; WWSA & WQPO(FM), Harrisonburg, Va.; through Gilmore Broadcasting, has multiple cable holdings. Executives: James S. Gilmore Jr., chmn. & chief exec. officer; John T. Mazzie, pres.; James Gilmore III, v.p. & asst. to chmn.; Harold A. Poole, senior v.p., finance; Louis E. Farraye, v.p., programming & research; Elmer Chancellor, v.p., engineering; John P. Manwell, secy.  
Represented (legal) by Wiley, Johnson & Rein.  
Represented (engineering) by Seltel Inc.  
Represented (sales) by Cohen & Dippell.

**MALCOLM I. GLAZER**—311 E. Ridge Rd., Rochester, N.Y. 14621. Phone: 716-544-7200. Owns WTWO(TV), Terre Haute, Ind.; WRBL(TV), Columbus, Ga.; KQTV(TV), St. Joseph, Mo.; applicant for Ch. 49, Irving, Tex.; Ch. 13, Salt Lake City, Utah; 80% of CP for WULT-TV, New Orleans. Executives: Malcolm I. Glazer, pres.; John T. Gelder, v.p.; Carl E. Brasley, secy.-treas.  
Represented (legal) by Dow, Lohnes & Albertson.  
Represented (sales) by Blair Television.

**GRAY COMMUNICATIONS SYSTEMS INC.**—Box 3130, Albany, Ga. 31708-7601. Phone: 912-883-0154. Owns WALB-TV, Albany, Ga.; WJHG-TV, Panama City, Fla. & KTVE(TV), El Dorado, Ark.-Monroe, La. Same ownership as The Albany Herald, Gray Transportation Co. Inc. & Gray Communications Consultants Inc., all Albany, Ga. Executives: James H. Gray, pres.; Raymond E. Carow, v.p.; Dorothy A. Zimmerman, corporate secy.; Barbara Jones, treas.  
Represented (legal) by Wiley, Johnson & Rein.  
Represented (engineering) by A. D. Ring & Associates.

**GREAT TRAILS BROADCASTING CORP.**—4 S. Main St., Dayton, O. 45402. Owns WHAG-TV, Hagerstown, Md.; WFFT-TV, Fort Wayne, Ind.; WING(AM), Dayton; WJAI(FM), Eaton; WIZE(AM), Springfield; WCOL & WXGT(FM), Columbus, O.; WCII & WKJJ(FM), Louisville, Ky.; WBCS-AM-FM, Milwaukee, Wis. Executives: Alexander J. Williams, pres.-treas.; Clark W. Davis, exec. v.p.; John P. Williams Jr., asst. secy.  
Represented (legal) by Haley, Bader & Potts.  
Represented (engineering) by Cohen & Dippell.

**HOWARD GREEN GROUP**—c/o WENY Inc., Box 208, Elmira, N.Y. 14902. Phone: 607-739-3636. Howard L. Green & Donald M. Simmons own 50% each of WENY-TV-AM & WLEZ(FM), Elmira, N.Y.; WOND & WMGM(FM), Linwood, N.J.; 25% each of WAAT(TV), Wildwood, N.J. Robert R. Nelson, who owns 25% of WAAT, also owns 62% of WBRD & WDUV-FM, Bradenton, Fla.; 51% of WXLT-TV, Sarasota-Bradenton, Fla. W. E. Schonek & Rudolph C. Schonek who own 12.5% each of WAAT, each have 9.8% of WXLT-TV.  
Represented (legal) by Cordon & Jacob.  
Represented (engineering) by Lohnes & Culver.

**GROSS TELECASTING INC.**—WJIM Country House, Lansing, Mich. 48901. Phone: 517-372-8282. Owns WJIM-TV-AM-FM, Lansing and WKBT(TV), La Crosse, Wis. Executives: James H. Gross, pres.-treas.; Phillip E. Sherck, v.p.-secy.; Paul R. Trigg, v.p. Note: Sale pending.  
Represented (legal) by Wiley, Johnson & Rein.  
Represented (engineering) by Jules Cohen & Associates.  
Represented (sales) by Harrington, Righter & Parsons Inc.

**GROUP W—WESTINGHOUSE BROADCASTING & CABLE INC.** (subsidiary of Westinghouse Electric Corp.)—90 Park Ave., New York, N.Y. 10016. Phone: 212-983-6500. Owns and operates WBZ-TV-AM, Boston, Mass.; KYW-TV-AM, Philadelphia, Pa.; KPIX (TV), San Francisco, Cal.; KDKA-TV-AM, Pittsburgh, Pa.; WJZ-TV, Baltimore, Md.; WPCQ-TV, Charlotte, N.C. Also owns and operates AM radios WINS, New York, N.Y.; WIND, Chicago, Ill.; KFWB, Los Angeles Cal.; FM radios KODA, Houston, Tex.; KOAX, Dallas, Tex.; KJQY, San Diego, Cal.; KOSI, Denver, Colo.; has multiple cable systems & programs. Executives: Daniel L. Ritchie, chmn. & chief exec. officer; William Baker, chmn. of TV; Lawrence P. Fraiberg, pres., TV Station Group; William Bresnan, chmn., Group W Cable; Harlan Rosenzweig, acting pres., Group W Satellite Communications; Edwin T. Vane, pres., Group W Productions; Richard H. Harris, pres., Radio Group; Warren Maurer, v.p., AM Station Group; Bert E. Wahlen, v.p., FM Station Group; Richard Ingman, v.p., strategic planning; Wallace B. Dunlap, v.p., Washington; Robert E. Faust, v.p., controller; John D. Moran, v.p., human resources; Louis Briskman, v.p., chief counsel; Tony Hirsh, pres., Muzak.

**GULF BROADCAST GROUP INC.**—9549 Koger Blvd., St. Petersburg, Fla. 33702. Phone: 813-577-1600. Owns & operates WTSP-TV, St. Petersburg, Fla.; WGHP-TV, High Point, N.C.; KTSP-TV, Phoenix, Ariz.; WKLS-AM-FM, Atlanta, Ga.;

WLTT(FM), Bethesda, Md.; WQAL(FM), Cleveland, O.; KRLY(FM), Houston, Tex.; WNDE & WFBQ(FM), Indianapolis, Ind.; KTXQ(FM), Fort Worth, Tex. Executives: Alan Henry, pres.; David Fitts, v.p., finance. Gulf Broadcast Group is 100% owned by Gulf Broadcasting Co., 13101 Preston Rd., Dallas, Tex. 75240. Phone: 214-233-2972. Executives: E. Grant Fitts, chmn. of board; John H. Massey, pres. Represented (legal) by Arnold & Porter. Represented (sales) by Harrington, Righter & Parsons (WTSP-TV & KTSP-TV); MMT Sales Inc. (WGHP-TV).

**GULF COAST BROADCASTING CO.**—Box 840, Corpus Christi, Tex. 78403. Phone: 512-883-6511. Owns KRIS-TV, Corpus Christi; KGNS-TV, Laredo, Tex. Executive: T. Frank Smith Jr., pres. Represented (legal) by Nixon, Hargrave, Devans & Doyle. Represented (engineering) by Cohen & Dippell, P.C.

**H & C COMMUNICATIONS INC.**—Box 2222, Houston, Tex. 77001. Phone: 713-771-4631. Owns KPRC-TV-AM, Houston, Tex.; WTVF(TV), Nashville, Tenn.; WTOK-TV, Meridian, Miss.; KVOA-TV, Tucson, Ariz. Executive: Jack Harris, pres. Represented (legal) by Dow, Lohnes & Albertson. Represented (engineering) by Jules Cohen & Associates. Represented (sales) by Petry Television Inc.

**HARRISCOPE BROADCASTING CORP.**—10889 Wilshire Blvd., Los Angeles, Cal. 90024. Phone: 213-208-6118. Owns and operates KBAK-TV, Bakersfield, Cal.; KTWQ-TV-AM, Casper, Wyo.; KULR-TV, Billings, Mont. Principals own 59% of KWHY-TV, Los Angeles, Cal.; 26% of KGGM-TV, Albuquerque, N.M.; 25% of WSNS-TV, Chicago, Ill.; 17.25% of ASI Communications Inc., licensee of KFAC-AM-FM, Los Angeles. Harriscope owns 100% of Harris Cable Corp., a multiple cable system operator. Executives: Burt I. Harris, (Los Angeles), pres.; Jack Rosenthal (Casper, Wyo.), pres., Bcstg. Div.; Harvey Simpson (Los Angeles), dir. of finance. Represented (legal) by Cohn & Marks. Represented (engineering) by Hammett & Edison Inc. Represented (sales) by Katz Television.

**BURT I. HARRIS**— See Harriscope Broadcasting.

**HARRON COMMUNICATIONS CORP.**—1460 Russell Rd., Paoli, Pa. 19301-1236. Phone: 215-644-7500. Controls WKTU, Utica, N.Y.; WMTW-TV, Poland Spring, Me. Harron is a multiple cable system operator. Represented (legal) by Hogan & Hartson. Represented (sales) by Avery-Knodel Inc.

**HARTE-HANKS COMMUNICATIONS INC.**—Box 269, San Antonio, Tex. 78291. Phone: 512-344-8000. Owns KENS-TV, San Antonio, Tex.; WTLV(TV), Jacksonville, Fla.; WFMV-TV, Greensboro, N.C.; KYTV, Springfield, Mo. Executives: Robert G. Marbut, pres. & chief exec. officer, Harte-Hanks Communications Inc.; William G. Moll, pres. & chief exec. officer, Broadcasting & Entertainment, chmn., Television Group; George H. Anderson, pres., Television Group & pres. & gen. mgr., KENS-TV; J. Michael Conly, v.p. & gen. mgr., WFMV-TV; Donald S. Moeller, pres. & gen. mgr., KYTV; Howard W. Kelley, v.p. & gen. mgr., WTLV; Gary D. Edens, pres. & chief exec. officer, Harte-Hanks Radio Inc. (Phone: 602-258-5293). Harte-Hanks also owns WSGN(AM), Birmingham, Ala.; KKBQ-AM-FM, Houston-Pasadena, Tex.; KOY & KQYT(FM), Phoenix, Ariz.; WRVA & WRVQ(FM), Richmond, Va.; WRBQ-AM-FM, Tampa-St. Petersburg, Fla. Harte-Hanks is a multiple cable system operator. For other interests, see Newspaper Ownership of TV Stations. Represented (legal) by Arnold & Porter (television); Kadison, Pfalzer, Woodard, Quinn & Rossi (radio). Represented (sales) by Katz Television; Blair Television; Eastman Radio.

**HEARST STATIONS**—959 Eighth Ave., New York, N.Y. 10019. Phone: 212-262-5700. 400 Ardmore Blvd., Pittsburgh, Pa. 15230. Phone: 412-244-4442. Operates WBAL-TV-AM & WIYY(FM), Baltimore, Md.; WISN-TV-AM & WLPX(FM), Milwaukee, Wis.; WTAE-TV-AM & WHTX(FM), Pittsburgh, Pa.; WDTN(TV), Dayton, O.; KMBC-TV, Kansas City, Mo., all licensed to The Hearst Corp. WAPA radio, San Juan, P.R. is licensed to Hearst Radio Inc. Executives: Franklin C. Snyder, v.p., Hearst Corp.; John G. Conomikes, v.p., Hearst Corp. & gen. mgr. bcstg.; Alfred E. Burk, v.p., WBAL; Malcolm Potter, v.p., WBAL-TV; Lee Dolnick, v.p. & gen. mgr., WISN; Mickey L. Hooten, v.p., WISN-TV; Remond A. Owen, v.p., WAPA & Hearst Radio Inc.; Fred Young, v.p., WTAE-TV; Ted J. Atkins, v.p., WTAE; R. Kent Replogle, v.p., KMBC-TV; Howard Ritchie, v.p. & gen. mgr., WDTN(TV). Represented (legal) by Dempsey & Koplovitz. Represented (sales) by Blair Television (WBAL-TV & WISN-TV); Katz Television (WTAE-TV & KMBC-TV); Petry Television (WDTN).

**HERNREICH BROADCASTING STATIONS INC.**—2415 N. Albert Pike, Fort Smith, Ark. 72904. Phone: 501-783-4105. Owns KAIT-TV, Jonesboro; KHBS(TV) & KFPW-FM Fort Smith; KTVP(TV), Fayetteville, Ark.; KZNG(AM) & KWBO(FM), Hot Springs, Ark. George T. Hernreich is primary stockholder of Hernreich Bcstg. Stations. Executives: Robert E. Hernreich, chmn. & pres.; John M. Thomas, v.p.; Johnnie Hernreich, secy.-treas. Represented (legal) by Farrow, Schildhouse, Wilson & Rains. Represented (engineering) by Jules Cohen & Associates. Represented (sales) by Avery-Knodel Inc. (Fort Smith & Fayetteville); Katz TV (Jonesboro).

**HI HO BROADCASTING**—c/o David Antoniak, 744 W. Church St., Orlando, Fla. 32805. Phone: 305-423-8299. Owns WDHN(TV), Dothan, Ala.; KTNW(TV), Riverton, Wyo.; WVGATV(TV), Valdosta, Ga. Executives: F. Francis D'Addario, chmn. of the board; David Antoniak, pres.; Joseph Buerry, v.p.; Tom Jones, asst. v.p. Represented (legal) by Fletcher, Heald & Hildreth. Represented (engineering) by Art Peters Engineering Inc. Represented (sales) by Adam Young Inc.; Avery-Knodel Inc.

**HOME NEWS PUBLISHING CO.**—123 How Lane, New Brunswick, N.J. 08903. Phone: 201-246-5500. Owns WEVU(TV), Naples-Fort Myers, Fla.; WKPT-TV-AM & WTFM, Kingsport, Tenn.; WINE & WRKI(FM), Brookfield-Danbury, Conn.; WSWG(AM), Torrington, Conn.; KWG(AM), Stockton, Cal.; KWGF(FM), Tracy, Cal. Represented (legal) by Cordon & Jacob. Represented (engineering) by Jules Cohen & Associates.

**HUBBARD BROADCASTING INC.**—3415 University Ave., St. Paul, Minn. 55114. Phone: 612-646-5555. Owns KSTP-TV-AM-FM, St. Paul-Minneapolis; KOB-TV-AM-FM, Albuquerque, N.M.; KIVA-TV, Farmington, N.M.; WTOG(TV), St. Petersburg, Fla.; WGTO(AM), Cypress Gardens, Fla. Executives: Stanley S. Hubbard, chmn., pres. & chief exec. officer; Gerald D. Deeney, v.p. & treas.; Marvin L. Rosene, v.p.; Robert F. Fountain, v.p.; Kathryn Hubbard Rominski, secy.; Jerry Danziger, v.p., gen. mgr., KOB-TV; David Herman, v.p., station mgr., KOB-TV; Ralph Dolan, v.p., KSTP-TV; James E. Blake, v.p., gen. sales mgr., KSTP-TV; John Mayasich, v.p. & pres., radio operations; Carolyn Tuohy, v.p., hotel div. Represented (legal) by Fletcher, Heald & Hildreth. Represented (engineering) by A. D. Ring & Associates. Represented (sales) by Petry Television Inc.

**BIRNEY IMES JR.**—c/o Columbus Television Inc., Box 271, Columbus, Miss. 39701. Phone: 601-327-4444. Owns 25% of WCBI-TV, Columbus, Miss.; publishes Columbus Commercial Dispatch which owns KDUB-TV, Dubuque, Ia.; WMUR-TV, Manchester, N.H.; 85% of WBOY-TV, Clarksburg, W.Va.; operates radios WCBI, Columbus; WROX(AM), Clarksdale, Miss. Commercial Dispatch Publishing Co.; Birney Imes Jr., pres., 60%; Nancy M. Imes, v.p., 25%; Clyde K. Burson, v.p., 7.5%; Helen Gault, secy.-treas.; David Bossinger, 7.5%. Represented (legal) by Arent, Fox, Kintner, Plotkin & Kahn. Represented (engineering) by A. Earl Cullum Jr. Consulting Engineers. Represented (sales) by Seltel Inc.

**JEFFERSON-PILOT BROADCASTING CO.** (subsidiary of Jefferson-Pilot Corp.)—One Julian Price Place, Charlotte, N.C. 28208. Phone: 704-374-3500. Licensee of WBTV, WBT & WBCY(FM), Charlotte; WWBT(TV), Richmond, Va.; KIMN & KYGO(FM), Denver, Colo.; WQXI-AM-FM, Atlanta-Smyrna, Ga.; WBIG, Greensboro, N.C.; WWIL & WHSL(FM), Wilmington, N.C.; WGBS & WLYF(FM), Miami, Fla.; Jefferson-Pilot Teleproductions (film & tape producer); Jefferson-Pilot Data Systems & Jefferson-Pilot Retail Services, Charlotte. Executives: Joseph M. Bryan, chmn.; Wallace J. Jorgenson, pres.; James G. Babb Jr., exec. v.p. Represented (legal) by Wiley, Johnson & Rein. Represented (engineering) by A. D. Ring & Associates. Represented (sales) by Petry Television Inc.

**KANSAS BROADCASTING SYSTEM INC.**—2300 Hall St., Hays, Kan. 67601. Phone: 913-625-2578. Owns KAYS-TV-AM, Hays; KLOE-TV-AM Goodland; KWCH-TV, Hutchinson-Wichita, Kan.; KVOP & KATX(FM), Plainview, Tex.; KCOW(AM), Alliance, Neb.; KFEQ(AM), St. Joseph, Mo.; KAHL & KELN(FM), North Platte, Neb. Executives: Ross Beach; Robert E. Schmidt. Principals are multiple cable system operators. Represented (legal) by Marmet & McCombs, P.C. Represented (sales) by TeleRep Inc.

**KELLY BROADCASTING CO.**—310 10th St., Sacramento, Cal. 95814. Phone: 916-444-7300. Owns KCRA-TV, Sacramento, Cal.; KCPQ(TV), Tacoma, Wash. Executives: Robert E. Kelly & Jon S. Kelly, partners; Don Saraceno, gen. mgr. Represented (legal) by Koteen & Naftalin. Represented (engineering) by Jules Cohen & Associates.



## Group Stations

Represented (sales) by Blair Television.

**KING BROADCASTING CO.**—333 Dexter Ave. N., Seattle, Wash. 98109. Phone: 206-343-3000. Owns KING-TV-AM-FM, Seattle; KGW-TV-AM & KINK(FM), Portland, Ore.; KREM-TV-AM-FM, Spokane, Wash.; KTVB(TV), Boise, Ida.; KSF0 & KLHT(FM) San Francisco, Cal. Executives: Ancil H. Payne, pres.; Eric Bremner, v.p., television; George V. Willoughby, v.p., corporate & legal; Steven Clifford, v.p., finance; Rick Clawson, v.p., engineering.  
Represented (legal) by Fletcher, Heald & Hildreth.  
Represented (engineering) by Hammett & Edison Inc.  
Represented (sales) by Blair Television.  
Washington office: 400 N. Capitol St., Suite 161, 20001. Phone: 202-737-4624.

**JOHN W. KLUGE**—See Metromedia Inc.

**KNIGHT-RIDDER BROADCASTING INC.**—One Herald Plaza, Miami, Fla. 33101. Phone: 305-350-6014. Owns WJRT-TV, Flint, Mich.; WPRI-TV, Providence, R.I.; WTKR-TV, Norfolk, Va.; WTEN(TV), Albany, N.Y.; WCDC(TV), Adams, Mass. Through TKR Inc., has multiple cable holdings. Executives: Albert J. Gillen, chmn. & chief exec. officer; Terrence McGuirk, pres.; H. Richard Eldredge, exec. v.p.; William E. Wuerch, pres.-gen. mgr., WPRI-TV; Vincent De Luca, pres.-gen. mgr., WJRT-TV; Thomas H. Hartman, pres.-gen. mgr., WTKR-TV; Ronald F. Pulera, pres.-gen. mgr., WTEN(TV) & WCDC(TV). For Knight-Ridder Newspapers, see Newspaper Ownership of TV Stations. Note: Knight-Ridder is buying WNGE(TV), Nashville, Tenn.  
Represented (legal) by Wilmer, Cutler & Pickering.

**KOPLAR COMMUNICATIONS INC.**—4935 Lindell Blvd., St. Louis, Mo. 63108. Phone: 314-367-7211. Owns KPLR-TV, St. Louis, Mo.; KRBK-TV, Sacramento, Cal.; has pending application for Ch. 15, Omaha, Neb. Executives: Edward J. (Ted) Koplar, pres.; Barry Baker, v.p.-gen. mgr., KPLR-TV; Michael A. Fisher, v.p.-gen. mgr., KRBK-TV.  
Represented (legal) by Koteen & Naftalin (KPLR-TV); Crowell & Moring (KRBK-TV).  
Represented (engineering) by Jules Cohen & Associates.  
Represented (sales) by TeleRep Inc.

**KWTX BROADCASTING CO.**—4520 Bosque Blvd., Waco, Tex. 76710. Phone: 817-776-1330. Owns KWTX-TV-AM-FM, Waco, Tex. Stockholders of KWTX Bcstg. control KLFY-TV, Lafayette, La.; affiliated KBTX-TV, Bryan, Tex.; KXII, Ardmore, Okla.; KNAL(AM), Victoria, Tex. Executive: M. N. Bostick, pres. & gen. mgr., KWTX Bcstg.  
Represented (legal) by Cordon & Jacob.  
Represented (sales) by Seitel Inc.

**LAMB ENTERPRISES INC.**—690 Edward Lamb Bldg., 406 Madison Ave., Toledo, O. 43604. Owns WICU-TV, Erie, Pa.; KYCU-TV, Cheyenne, Wyo.; KSTF(TV), Scottsbluff, Neb.; KTVS(TV), Sterling, Colo. Executives: Priscilla L. Guyton, pres.; Bertram A. Ramlow, controller-treas.  
Represented (legal) by Fly, Shuebruk, Gaguine, Boros, Schulkind & Braun.  
Represented (sales) by Katz Television.

**LANDMARK COMMUNICATIONS INC.**—150 W. Brambleton Ave., Norfolk, Va. 23501. Phone: 804-446-2000. Owns WTAR & WLTY(FM), Norfolk, Va.; KLAS-TV, Las Vegas, Nev.; KNTV, San Jose, Cal.; TeleCable Corp. (cable group owner), Norfolk, Va.; The Weather Channel, Atlanta, Ga. For newspaper holdings, see Newspaper Ownership of TV Stations. Executives: Frank Batten, chmn.; Richard F. Barry, pres.; John O. Wynne, pres., Broadcast & Video Enterprises Division.  
Represented (legal) by Hogan & Hartson.  
Represented (sales) by Katz Television.

**T. B. LANFORD ESTATE**—323 Market St., Suite 200, Shreveport, La. 71101. Box 1363, Shreveport, La. 71164. Phone: 318-221-0668. Owns 100% of KCTV, San Angelo, Tex.; KALB & KTIZ(FM), Alexandria, La. & WYOU, Tampa, Fla.; 67.55% of KALB-TV, Alexandria, La.; 13.8% of Capitol Bcstg. Co. which owns KNAZ-TV, Flagstaff, Ariz.  
Represented (legal) by Wiley, Johnson & Rein.  
Represented (engineering) by Edward F. Lorentz & Associates.  
Represented (sales) by Katz Television.

**LEE ENTERPRISES INC. (Broadcast Divisions)**—130 E. Second St., Davenport, Ia. 52801. Phone: 319-383-2393. Owns KHQA-TV, Hannibal, Mo.-Quincy, Ill.; WSAZ-TV, Huntington, W.Va.; KOIN-TV, Portland, Ore.; KGMB(TV), Honolulu, Hawaii; WTAD & WQCY(FM), Quincy, Ill. For Lee Enterprises Inc. Newspapers, see Newspaper Ownership of TV Stations. Executive: Richard B. Belkin, v.p., broadcasting & corporate planning.  
Represented (legal) by Pierson, Ball & Dowd.  
Represented (engineering) by David Steel & Associates Inc.

Represented (sales) by Katz Television (Huntington, Honolulu & Quincy); Harrington, Righter & Parsons (Portland).

**LEWIS BROADCASTING CORP.**—Box 13646, Savannah, Ga. 31406. Phone: 912-925-0022. J. C. Lewis Jr., owner of WJCL-TV-FM, Savannah, Ga., also owns WLTX(TV), Columbia, S.C. & WLTZ(TV), Columbus, Ga. Executive: J. Fred Pierce, exec. v.p.

Represented (legal) by Pierson, Ball & Dowd.

Represented (engineering) by Lohnes & Culver.

Represented (sales) by Seltel Inc. (national); Busby, Finch, Latham & Widman (regional).

**LIBERTY BROADCASTING INC.**—Box 7009, Eugene, Ore. 97401. Phone: 503-485-5611. Owns WKOW-TV, Madison; WAOW-TV, Wausau; WXOW-TV, La Crosse; WQOW-TV, Eau Claire, Wis.; KTWS-TV, Dallas-Fort Worth, Tex. Executive: Donald E. Tykeson, pres.

Represented (legal) by Fly, Shuebruk, Gaguine, Boros, Schulkind & Braun.

Represented (sales) by Katz Television.

**LIN BROADCASTING CORP.**—1370 Ave. of the Americas, New York, N.Y. 10019. Phone: 212-765-1902. Owns WAND(TV), Decatur, Ill.; WAVY-TV, Norfolk-Portsmouth, Va.; KXAS-TV, Fort Worth; KTVV(TV), Austin, Tex.; WOTV, Grand Rapids, Mich.; is buying WISH-TV, Indianapolis, Ind. & WANE-TV, Fort Wayne, Ind. LIN also owns WBBF & WMJQ(FM), Rochester, N.Y.; WIL-AM-FM, St. Louis, Mo.; WFIL & WUSL(FM), Philadelphia, Pa.; KILT-AM-FM, Houston, Tex.; WEMP & WMYX(FM), Milwaukee, Wis. Executives: Donald A. Pels, chmn. & pres.; E. Blake Byrne, group v.p., TV; Richard P. Verne, group v.p., radio & radio common carrier; Harold N. Spitz, v.p.; Ronald Graiff, v.p., engineering; Arnold S. Blauweiss, v.p., finance; David M. Naseman, v.p., gen. counsel & secy.; Michael Plouf, v.p., corporate development & treas.  
Represented (legal) by Wilmer, Cutler & Pickering.

**LOYOLA UNIVERSITY**—6363 St. Charles Ave., New Orleans, La. 70118. Owns WWL-TV-AM & WAJY-FM, New Orleans, La.; KATC(TV), Lafayette, La.

Represented (legal) by Marmet & McCombs, P.C.

Represented (engineering) by du Treil-Rackley Consulting Engineers.

Represented (sales) by Katz Television.

**MAINE BROADCASTING SYSTEM**—One Congress Square, Portland, Me. 04101. Phone: 207-772-0181. Owns & operates WSSH-TV, Portland; WLBZ-TV, Bangor, Me. Executives: Mary Rines Thompson, chmn.; Frederic L. Thompson, pres.; Bruce C. McGorrill, exec. v.p.; Robert McLean, treas.  
Represented (legal) by Wilkinson, Barker, Knauer & Quinn.  
Represented (engineering) by Jules Cohen & Associates.  
Represented (sales) by Katz Television.

**MALRITE COMMUNICATIONS GROUP INC.**—East 12th & Euclid Ave., Cleveland, O. 44115. Phone: 216-781-3010. Owns WUHF(TV), WNYR & WEZO(FM) Rochester, N.Y.; WAWS-TV, Jacksonville, Fla.; WFLX(TV), West Palm Beach, Fla.; WHTZ(FM), Newark, N.J.; KLAJ & KPPL(FM), Lakewood, Colo.; WEMP(AM) & WZUU(FM), Milwaukee, Wis.; KLBB & KEYE-FM, St. Paul, Minn.; WHK & WMMS(FM), Cleveland, O.; KNEW, Oakland, Cal.; KSN-AM, San Francisco, Cal.; has multiple cable holdings. Executives: Milton Maltz, chmn.; Carl E. Hirsch, pres.; John C. Chaffee Jr., sr. v.p. & dir., TV; John R. Wilson, treas. Note: Malrite is buying WXIX-TV, Cincinnati, O.

Represented (legal) by Shrinky, Weitzman & Eisen, P.C.

Represented (sales) by Katz Television; Blair Television; Petry Television.

**MANSHIP STATIONS**—1650 Highland Rd., Baton Rouge, La. 70821. Phone: 504-387-2222. Owns WBRZ(TV), WJBO & WFME(FM), Baton Rouge; KRGV-TV-AM, Weslaco, Tex.; WXCL & WKQA(FM), Peoria-Pekin, Ill. Executives: Douglas L. Manship, chmn. & pres.; Charles P. Manship Jr., treas.; Richard F. Manship, secy.; Ray Alexander, George Jenne & Roy Dardenne, dirs.  
Represented (legal) by Cohn & Marks.  
Represented (sales) by Blair Television.

**MARSH MEDIA INC.**—Box 13000, Amarillo, Tex. 79101. Phone: 806-373-1787. Owns KVII-TV, Amarillo, Tex.; KVIJ-TV, Sayre, Okla. Executive: James R. McCormick. Principals own Marsh Media of El Paso, KVIA-TV, El Paso, Tex.; KAVE-TV, Carlsbad, N.M. Executive: Richard Pearson. Marsh Media is multiple cable system operator.  
Represented (legal) by Wiley, Johnson & Rein.  
Represented (engineering) by Smith & Powstenko.  
Represented (sales) by Katz Television.

**MAY BROADCASTING CO.**—10714 Mockingbird Dr., Omaha, Neb. 68127. Phone: 402-592-3333. Owns KMTV, Omaha, Neb.; KGUN-TV, Tucson, Ariz.; KMA(AM), Shenandoah, Ia.;

48.86% of KFAB & KGOR(FM), Omaha, Neb. Executives: Owen Saddler, chmn.; Edward W. May, pres.; Norman Williams, exec. v.p. & gen. mgr.; James B. Shaum, secy.; Frances M. Rankin, v.p.-treas.; E. J. May, v.p.-asst. secy. Represented (legal) by McKenna, Wilkinson & Kittner. Represented (engineering) by Moffet, Larson & Johnson. Represented (sales) by Katz Television.

**McGRAW-HILL BROADCASTING CO.**—1221 Ave. of the Americas, New York, N.Y. 10020. Phone: 212-512-2000. Owns & operates KMGH-TV, Denver, Colo.; KGTV, San Diego, Cal.; KERO-TV, Bakersfield, Cal.; WRTV, Indianapolis, Ind. Executives: Norman E. Walt, pres.; Robert W. Flanders, v.p., engineering; John H. Trzaka, v.p., finance & administration; Oliver O. Miller, v.p., planning; John Proffitt, dir. of programming; Ted V. Barros, dir. of public affairs; Dennis W. Fretz, controller. Represented (legal) by Koteen & Naftalin. Represented (sales) by Harrington, Righter & Parsons.

**McKINNON BROADCASTING CO.**—Box 6669, Corpus Christi, Tex. 78411. Phone: 512-854-4733. Executives: Michael D. McKinnon, pres.; C. Dan McKinnon, Texas Telecasting is licensee of KBMT(TV), Beaumont, Tex. The McKinnons own 98% of KIII(TV), Corpus Christi. Michael McKinnon owns 24% & Clinton Dan McKinnon 57% of KSON(AM), San Diego, Cal. Michael D. McKinnon holds option for 20% of KUSI-TV, San Diego, Cal. & serves as gen. mgr.; has interest in KBVO-TV, Austin, Tex. Represented (legal) by Cohn & Marks. Represented (engineering) by Jules Cohen & Associates. Represented (sales) by Blair Television.

**MEDIA CENTRAL INC.**—Osborne Office Center, Chattanooga, Tenn. 37411. Phone: 615-894-4980. Has interest in WOAC(TV), Canton, Ohio; KEKR-TV, Kansas City, Mo.; CP for Ch. 54, Huntsville, Ala.; KHAI-TV, Honolulu, Hawaii; KBSI-TV, Cape Girardeau, Mo. Executives: Morton J. Kent, Harold L. Green, John F. Pauza, Arthur R. Hook & Donald B. Kent. Represented (sales) by Seltel Inc.

**MEDIA GENERAL INC.**—Box 1410, Tampa, Fla. 33602. Phone: 813-229-7781. Owns WXFL(TV), Tampa-St. Petersburg, Fla.; WJKS-TV, Jacksonville, Fla.; WCBD-TV, Charleston, S.C. and is a multiple cable system operator. For other interests, see Newspaper Ownership of TV Stations. Broadcasting executives: William B. Faber, chmn. & chief exec. officer; Robert T. Sutton, pres. & chief operating officer; Harry C. Smith, v.p. & gen. mgr.; Frank De Tillo, station manager; Jim Zimmerman, v.p., administration & treas.; Jack Lyons, gen. sales mgr. Represented (legal) by Holland & Knight. Represented (engineering) by David Steel & Associates. Represented (sales) by MMT Sales Inc.

**MEREDITH CORP. (Broadcasting Group)**—1716 Locust St., Des Moines, Iowa 50336. Phone: 515-284-3000. Executives: William C. McReynolds, pres., Broadcasting Group; Robert M. Steinberg, v.p., staff operations; Erv Parthe, dir. of TV programming. Operates WTVH(TV), Syracuse, N.Y.; John De Roche, v.p. & gen. mgr.; KPHO-TV, Phoenix, Ariz.; Richard De Angelis, v.p. & gen. mgr.; KCTV, Kansas City, Mo.; Phillip A. Jones, v.p. & gen. mgr.; WNEP-TV, Bay City-Saginaw-Flint, Mich.; Todd Holmes, v.p. & gen. mgr.; WGST & WPCH(FM), Atlanta, Ga.; John Lauer, v.p. & gen. mgr.; WPGH-TV, Pittsburgh, Pa.; Bill Saltzgeber, v.p. & gen. mgr.; KSEE(TV), Fresno, Cal.; Larry Rhodes, v.p. & gen. mgr.; WOFL(TV), Orlando, Fla.; Norris Reichel, v.p. & gen. mgr. Represented (legal) by Haley, Bader & Potts. Represented (engineering) by A. D. Ring & Associates. Represented (sales) by MMT Sales Inc.

**METROMEDIA INC.**—One Harmon Plaza, Secaucus, N.J. 07094. Phone: 201-348-3244. Owns and operates WNEW-TV, New York, N.Y.; KTTV, Los Angeles, Cal.; WTTG, Washington, D.C.; WCVB-TV, Boston, Mass.; WFLD-TV, Chicago, Ill.; WXIX-TV, Newport, Ky.-Cincinnati, O.; KRIV-TV, Houston, Tex.; WNEW-AM-FM, New York, N.Y.; KLAC & KMET(FM), Los Angeles, Cal.; WIP & WMMR(FM), Philadelphia, Pa.; WCBM, Baltimore, Md.; WASH(FM), Washington, D.C.; WOMC(FM), Detroit, Mich.; KRLD(AM), Dallas, Tex.; KJRA(AM), Seattle, Wash.; KHOW(AM), Denver, Colo.; WWBA(FM), St. Petersburg, Fla. Note: Sale of WXIX-TV & purchase of KNBN-TV, Dallas-Fort Worth pends. Executives: John W. Kluge, chmn. & pres.; Robert M. Bennett, sr. v.p., TV bestg. & production; George H. Duncan, sr. v.p.-operations; Stuart Subotnick, sr. v.p.-finance; Ross Barrett, sr. v.p.; Stanley T. Landow, sr. v.p. & controller; Kenneth Cohen, v.p.-labor; Thomas J. Dougherty, v.p.-regulatory affairs & assoc. gen. counsel; Ira J. Goldstein, v.p. & gen. counsel; Richard Leberman, treas.; Robert A. Maresca, v.p.-special projects; Leonard B. Pack, secy. & assoc. gen. counsel; Susan Watson, v.p.-financial relations. Metromedia Television Officers: Richard Block, exec. v.p.; Richard Ballinger, v.p. & dir., programming; Robert Somerville, v.p. & dir. of sales; Richard J.

Anderson, sr. v.p. & dir., engineering; Harold A. Christensen, sr. v.p. & dir. of financial affairs; Kenneth Becker, controller; Robert O'Connor, v.p. & gen. mgr., WNEW-TV, New York, N.Y.; Kevin O'Brien, v.p. & gen. mgr., WTTG, Washington, D.C.; L. William White, v.p. & gen. mgr., KTTV, Los Angeles, Cal.; Derk Zimmerman, v.p. & gen. mgr., WFLD-TV, Chicago, Ill.; Ray Schonbak, v.p. & gen. mgr., WXIX-TV, Newport, Ky.-Cincinnati, O.; M. Jerry Marcus, v.p. & gen. mgr., KRIV-TV, Houston, Tex. Metromedia Radio Officers: Carl Brazell, pres.; Vicki Callahan, v.p.; Chris Christensen, controller; Jack Thayer, v.p. & gen. mgr., WNEW; Mike Kakoyiannis, v.p. & gen. mgr., WNEW-FM; Jim Smith, v.p. & gen. mgr., WASH(FM); Harold Deutsch, v.p. & gen. mgr., WCBM; Bill Dallman, v.p. & gen. mgr., WIP; Hal Smith, v.p. & gen. mgr., WMMR(FM); Al Law, v.p. & gen. mgr., KLAC; Howard Bloom, v.p. & gen. mgr., KMET(FM); Elaine Baker, v.p. & gen. mgr., WOMC(FM); Ed Wodka, v.p. & gen. mgr., KJR; Tom Durney, v.p. & gen. mgr., KHOW; Bill Burnes, v.p. & gen. mgr., WWBA(FM). Represented (legal) by Thomas J. Dougherty.

**MID-AMERICA TELEVISION CO.** (subsidiary of Kansas City Southern Industries)—300 E. Washington St., East Peoria, Ill. 61611. Phone: 309-698-2525. Owns and operates KRCG(TV), Jefferson City, Mo.; WEEK-TV, Peoria, Ill. Executives: William R. Adams, pres.; Edward Schuelein, resident v.p., Jefferson City (Phone: 314-636-6188). Represented (legal) by Dow, Lohnes & Albertson. Represented (engineering) by Lohnes & Culver. Represented (sales) by Katz Television.

**MIDCONTINENT BROADCASTING CO.**—13th St. & Phillips Ave., Sioux Falls, S.D. 57102. Phone: 605-336-1100. Owns KELO-TV, Sioux Falls with satellites KDLO-TV, Florence & KPLO-TV, Reliance, S.D.; KELO-AM-FM, Sioux Falls; KDLO-FM, Watertown, S.D.; WTSO & WZEE(FM), Madison, Wis.; has multiple cable holdings. Executives: Joe Floyd, pres.; N. L. Bentson, v.p.; Edmond R. Ruben, secy.-treas. Represented (legal) by Dow, Lohnes & Albertson. Represented (engineering) by A. D. Ring & Associates. Represented (sales) by Seltel Inc.

**MIDLAND TELEVISION CORP.**—3000 E. Cherry St., Springfield, Mo. 65804. Principals, Kenneth E. Meyer, Jane Meyer, H. C. Wattner & George Baldrige, have interest in KMTC(TV), Springfield, Mo. & KARD Inc., licensee of KARD(TV), West Monroe, La. Kenneth Meyer also has 100% of KFAL & KKCA(FM), Fulton, Mo.; KBOA & KTMO(FM), Kennett, Mo.; 20% KLEX & KBKE(FM), Lexington, Mo. Represented (legal) by Bryan, Cave, McPheeters & McRoberts. Represented (engineering) by Jules Cohen & Associates. Represented (sales) by Avery-Knodel Inc.

**MIDWEST COMMUNICATIONS INC.**—90 South 11th St., Minneapolis, Minn. 55403. Phone: 612-330-2400. Owns WCCO-TV-AM-FM, Minneapolis-St. Paul, Minn.; WFRV-TV, Green Bay, Wis.; WJMN-TV, Escanaba, Mich.; Midwest Cable & Satellite Inc. Executives: W. T. Doar Jr., chmn. & chief exec. officer; James M. Rupp, pres. & chief operating officer; Loren E. Lucke, treas.; Everett Klosterman, controller; J. E. Murphy, secy.; William R. Craig, gen. mgr., cable & satellite services. Represented (legal) by Fly, Shuebruk, Gaguine, Boros, Schulkind & Braun; Koteen & Naftalin. Represented (sales) by TeleRep Inc.

**MIDWEST TELEVISION INC.**—509 S. Neil St., Champaign, Ill. 61820. Phone: 217-356-8333. Owns & operates WCIA(TV), Champaign, Ill.; WMBD-TV-AM & WKZW(FM), Peoria, Ill.; KFMB-TV-AM-FM, San Diego, Cal. Executives: August C. Meyer, chmn.; August C. Meyer Jr., pres.; Clara R. Meyer, v.p.; Robert L. Myers, exec. v.p.; Jack B. Everette, exec. v.p. & treas.; Karen H. Meyer, secy.; Guy F. Main, exec. v.p.; Paul Palmer, v.p. Represented (legal) by Covington & Burling. Represented (engineering) by A. D. Ring & Associates; Hammett & Edison Inc. Represented (sales) by Petry Television Inc.

**MMT SALES INC.**—630 Third Ave., New York, N.Y. 10017. Phone: 212-599-0899. Owns WSEE(TV), Erie, Pa.; 49% of KLRT(TV), Little Rock, Ark. Executives: Garrett F. Scollard, chmn.; Jack Oken, pres. Represented (legal) by Crowell & Moring. Represented (engineering) by David Steel & Associates. Represented (sales) by MMT Sales Inc.

**MONTANA TELEVISION NETWORK**—3203 3rd Ave. N., Box 2557, Billings, Mont. 59103. Phone: 406-252-5611. Owns KTVQ(TV), Billings; KXLF-TV, Butte; KRTV, Great Falls; KPAX-TV, Missoula, Mont. Executives: Joseph S. Sample, pres.; Donald G. Bradley, v.p. & gen. mgr.; Dave McCurdy, v.p., administration; Barbara Diekhans, operations mgr. Represented (legal) by Reddy, Begley & Martin. Represented (engineering) by Silliman & Silliman.

## Group Stations

Represented (sales) by Avery-Knodel Inc.; Art Moore Inc.; John L. McGulre Inc.

**RAY MORAN**—Box 3865, Albuquerque, N.M. 87190. Owns KJAA(TV), Lubbock, Tex.; KJTV, Amarillo, Tex.

**MORMON CHURCH**—See Bonneville International Corp.

**GILBERT D. MOYLE**—See Sherwood L. Corner.

**MULTIMEDIA BROADCASTING CO. (Div. of Multimedia Inc.)**—140 W. Ninth St., Cincinnati, O. 45202. Phone: 513-352-5000. Owns KSDK(TV), St. Louis, Mo.; WMAZ-TV, Macon, Ga.; WBIR-TV, Knoxville, Tenn.; WLWT(TV), Cincinnati, O.; WZTV, Nashville, Tenn. Multimedia also owns WFBC-AM-FM, Greenville, S.C.; WMAZ-AM-FM, Macon, Ga.; WWNC(AM), Asheville, N.C.; WAKY & WVEZ(FM), Louisville, Ky.; KEEL & KMBQ(FM), Shreveport, La.; KAAV & KLPQ(FM), Little Rock, Ark.; WEZW(FM), Wauwatosa, Wis. **Multimedia Inc. Executives:** Wilson C. Wearn, chmn.; D. J. Barhyte, vice chmn. & treas.; Walter E. Bartlett, pres.; Rhea T. Eskew, v.p., newspapers; Alfred F. Burgess, secy.; Thelma M. Anderson, asst. secy.; Michael Stolp, controller; Donald L. Dahlman, pres., Multimedia Entertainment; Donald D. Sbarra, pres., Multimedia Cablevision Co. **Multimedia Bcstg. Executives:** James T. Lynagh, pres.; Paul W. Fiddick, pres., radio; A. Bruce Buchanan, exec. v.p., radio; James M. Hart, v.p.; James E. Jolley, v.p. & secy.-treas.; Robert D. Gordon, sr. v.p.; William L. Bolster, v.p.; Don McGouirk, v.p.; Dan Maslan, v.p.; Fred L. Newton, v.p.; Carl Hamilton, v.p.; Richard C. Thrall, v.p., TV programming; William Garrison, v.p., engineering; Sheldon Summerlin, v.p. For newspaper interests see Newspaper Ownership of TV Stations. Multimedia is a multiple cable system operator.

Represented (legal) by Dow, Lohnes & Albertson.

Represented (sales) by Katz Television.

**MORGAN MURPHY STATIONS**—1226 Ogden Ave., Superior, Wis. 54880. Phone: 715-394-4411. Evening Telegram Co. (Morgan Murphy Newspapers) owns WISC-TV, Madison, Wis.; KXLY-TV-AM-FM, Spokane, Wash.; licensee of KTHI-TV, Fargo-Grand Forks, N.D.; Apple Valley Bcstg. Inc. which operates KAPP(TV), Yakima, Wash. & satellite KVEW, Kennewick, Wash. For newspaper interests, see Newspaper Ownership of TV Stations. **Executive:** Elizabeth Murphy Schirmer, pres.

Represented (legal) by Lovett, Hennessey, Stambler & Siebert.

**NATIONAL BROADCASTING CO. INC.**—RCA Bldg., New York, N.Y. 10020. Phone: 212-664-4444. Owns & operates WNBC-TV-AM & WYNY(FM), New York, N.Y.; WRC-TV-AM & WKYS(FM), Washington, D.C.; WMAQ-TV-AM & WKQX(FM), Chicago, Ill.; WKYC-TV, Cleveland, O.; KNBC(TV), Los Angeles, Cal.; KNBR & KYUU(FM), San Francisco, Cal.; WJIB-FM, Boston, Mass. **Executives:** Grant Tinker, chmn.; Irwin Segelstein, vice-chmn.; Robert Mulholand, pres.

**NATIONWIDE COMMUNICATIONS INC.**—One Nationwide Plaza, Columbus, O. 43216. Phone: 614-227-7676. Owns WATE-TV, Knoxville, Tenn.; WXEX-TV, Richmond-Petersburg, Va.; WBAY-TV, Green Bay, Wis.; WNCI(FM), Columbus, O.; WGAR & WKSU(FM), Cleveland, O.; WPOC(FM), Baltimore, Md.; WKZL(FM), Winston-Salem, N.C.; WLOF & WBJW(FM), Orlando, Fla.; Fairfield Cablevision, Lancaster, O. **Executives:** Charles Pollock, pres.; Steve Berger, v.p., radio; Willard Hoyt, v.p. & treas.; Don Watkins, v.p., engineering; Evelyn M. Keseg, secy.; Patricia L. Glassburn, asst. treas.

Represented (legal) by Fly, Shuebruk, Gaguine, Boros, Schulkind & Braun.

Represented (engineering) by Cohen & Dippell, P.C.

**ROBERT R. NELSON**—See Howard Green Group.

**NEWS PRESS & GAZETTE CO.**—825 Edmond St., Box 29, St. Joseph, Mo. 64502. Phone: 816-279-5671. Owns WSAV-TV, Savannah, Ga.; KAAL(TV), Austin, Minn.; WJTV, Jackson, Miss.; publishes St. Joseph News-Press & Gazette & is a multiple cable system operator. **Executives:** David R. Bradley, chmn.-treas.; David R. Bradley Jr., pres.; Henry H. Bradley, v.p., publisher; Elizabeth L. Neel, secy.

Represented (sales) by Blair Television (KAAL & WSAV-TV); Katz Television (WJTV).

**THE NEW YORK TIMES CO.**—229 West 43rd St., New York, N.Y. 10036. Phone: 212-556-1234. Owns WREG-TV, Memphis, Tenn.; KFSM-TV, Fort Smith, Ark.; WQXR-AM-FM, New York, N.Y.; WHNT-TV, Huntsville, Ala.; Audubon, N.J. cable system. **Executives:** Arthur Ochs Sulzberger, chmn.; Sydney Gruson, vice chmn.; Walter E. Mattson, pres.; David L. Gorham, sr. v.p.; Benjamin Handelman, sr. v.p.; Michael E. Ryan, sr. v.p.; Guy T. Garrett, v.p.; Solomon B. Watson IV, secy.; Denise K. Fletcher, treas.; Frank R. Gatti, controller. For

other holdings, see listings under Newspaper Ownership of TV Stations; Book & Periodical Publishing Firms with TV Station Ownership.

Washington office: 1000 Connecticut Ave. NW 20036.

**NORTHERN PLAINS BROADCASTING GROUP**—Box 11, Hardin, Mont. 59035. Phone: Principals own KNDX(TV), Dickinson, N.D. and KOUS-TV, Hardin-Billings, Mont. **Executives:** Daniel W. Coon, pres.; Thom Curtis, v.p. & gen mgr.; Martha Creath, secy.; Calvin Cafritz, treas.

Represented (legal) by Putbresi & Hunsaker.

Represented (sales) by Seltel Inc. (Billings); Katz Television (Dickinson).

**OAK COMMUNICATIONS INC.**—Box 28759, Rancho Bernardo, Cal. 92128. Phone: 714-485-9880. Owns WKID(TV), Fort Lauderdale, Fla.; KBSC-TV, Corona-Los Angeles, Cal.; 24.5% of WSNS-TV, Chicago, Ill.; is an applicant for Ch. 20, Denver, Colo. **Executives:** Charles B. Radloff, pres.; Michael J. Shaughnessy, v.p., marketing & sales; John P. Donohue, v.p., manufacturing; Edward S. Joseph, sr. v.p., technical operations; Ronald S. Comm, v.p., finance; E. Jeanne Hamm, secy.

**THE OUTLET CO.**—111 Dorrance St., Providence, R.I. 02903. Phone: 401-751-1110. Owns WJAR-TV, Providence, R.I.; WCPX-TV, Orlando, Fla.; KSAT-TV, San Antonio, Tex.; KOVR-TV, Stockton-Sacramento, Cal.; WCMH-TV, Columbus, O.; WTOP(AM), Washington, D.C.; KIQQ(FM), Los Angeles, Cal.; WIOQ(FM), Philadelphia, Pa.; WQRS-FM, Detroit, Mich.; WSNE(FM), Taunton, Mass.; WTKS(FM), Bethesda, Md. **Executives:** Joseph S. (Dody) Sinclair, chmn.; Bruce G. Sundlun, pres. & chief exec. officer; David E. Henderson, exec. v.p. & pres., bcstg. div.; Richard G. Rakovan, sr. v.p., radio station group; Joseph T. Chairs, v.p., business affairs; Gerald T. Plemmons, v.p., engineering; Frederick R. Griffiths, v.p., administration; Steve Caminis, v.p., TV news; Michael Schweitzer, v.p. & gen. mgr., WCPX-TV; James Schiavone, v.p. & gen. mgr., KSAT-TV; John D. Sawhill, v.p. & gen. mgr., WJAR-TV; Garland R. Robinson, v.p. & gen. mgr., WCMH-TV; Charles F. Kennedy, pres. & chief operating officer, KOVR-TV; Donald N. Pettibone, v.p. & gen. mgr., WIOQ; George W. Crowell, v.p. & gen. mgr., KIQQ; Thomas Mosher, v.p. & gen. mgr., WSNE; Michael L. Douglass, v.p. & gen. mgr., WTOP; Lee C. Hanson, v.p. & gen. mgr., WQRS-FM. Represented (legal) by Sundlun, George, Scher & Singer.

Represented (sales) by Petry Television Inc.; Katz Television.

**PALMER COMMUNICATIONS INC.**—1801 Grand Ave., Des Moines, Ia. 50308. Phone: 515-242-3500. Operates WHO-TV-AM & KLYF(FM), Des Moines; WOC-TV-AM & KIKI(FM), Davenport, Ia.; KDLH-TV, Duluth, Minn.; WNOG & WCVU(FM), Naples, Fla.; WTNT-AM-FM, Tallahassee, Fla.; Palmer Cablevision, Naples & Coachella Valley Television, Palm Desert, Cal., cable TV systems. **Executives:** Robert H. Harter, chmn. & chief exec. officer; William J. Ryan, pres. & chief operating officer; Robert G. Engelhardt, exec. v.p. & secy.; M. Wayne Wisheart, treas. & chief finance officer.

Represented (legal) by Dow, Lohnes & Albertson.

Represented (engineering) by Jules Cohen & Associates, P.C.

Represented (sales) by Blair Television.

**PAPPAS TELECASTING INC.**—5111 E. McKinley Ave., Fresno, Cal. 93727. Phone: 209-255-2600. Owns KMPH(TV), Visalia-Fresno, Cal.; WHNS(TV), Asheville, N.C.-Greenville-Spartanburg, S.C.; is applicant for Ch. 42, Omaha, Neb. **Executives:** Harry J. Pappas, pres.; Robert E. Denton, LeBon G. Abercrombie & Joseph A. Shaffer, v.p.s; Stella A. Pappas, secy.-treas.

Represented (legal) by Fletcher, Heald & Hildreth; Kadison, Pfalzer, Woodard, Quinn & Rossi.

Represented (engineering) by Cecil Lynch.

Represented (sales) by Katz Independent TV Sales.

**PARK BROADCASTING INC.**—Terrace Hill, Ithaca, N.Y. 14850. Phone: 607-272-9020. Owns WNCT-TV-AM-FM, Greenville, N.C.; WDEF-TV-AM-FM, Chattanooga, Tenn.; WJHL-TV, Johnson City, Tenn.; WTVR-TV-AM-FM, Richmond, Va.; WLSL-TV, Roanoke, Va.; WUTR(TV), Utica, N.Y.; WBMG(TV), Birmingham, Ala. Park Bcstg. also owns radios WNAX, Yankton, S.D.; WHEN & WRRB(FM), Syracuse, N.Y.; KRSI & KJJO(FM), Eden Prairie, Minn.; KWJJ & KJIB(FM), Portland, Ore. & KEZX(FM), Seattle, Wash. **Executives:** Roy H. Park, pres.; Randal Stair, v.p. & controller; Wright M. Thomas, sr. v.p., finance; William L. Fowler, v.p., radio; Gary Bolton, v.p., television. **Gen. Mgrs.:** Marvin Chauvin, WNCT-TV; Joe Mule, WNCT-AM-FM; Ben Cagle, WDEF-AM-FM; W. Hanes Lancaster Jr., WJHL-TV; Rich Pegrum, WTVR-TV; Steve Newcombe, WTVR-AM-FM; W. Randall Odil, WLSL-TV; Hoyle Broome, WBMG(TV); Eddie Anderson, WNAX; Robert Carolin, WHEN/WRRB; Don Shore, KWJJ/KJIB; Dave Littrell, KEZX; Mike Waggoner, KRSI & KJJO(FM). For newspaper interests, see Newspaper Ownership of TV Stations.

Represented (legal) by McKenna, Wilkinson & Kittner

Represented (engineering) by A. D. Ring & Associates.



Represented (sales) by Blair Television.

**PIKES PEAK BROADCASTING CO.**—Box 1457, Colorado Springs, Colo. 80901. Phone: 303-632-1515. Owns KRDO-TV-AM-FM, Colorado Springs-Pueblo; KJCT-TV, Grand Junction, Colo. Executives: Harry W. Hoth Jr., pres.; Joan G. Hoth, v.p.-treas.; Patti Hoth Crouse, secy.  
Represented (legal) by Fletcher, Heald & Hildreth.  
Represented (sales) by Avery-Knodel Inc.

**PLAINS TELEVISION PARTNERSHIP**—250 County Fair Dr., Champaign, Ill. 61820. Phone: 217-351-5000. Owns WICD(TV), Ch. 15, Champaign, Ill.; 47.5% of WTVO(TV), Rockford, Ill. Plains Television is owned by Elmer Balaban & Harry Balaban. Executive: Elmer Balaban, pres.

**POST CORP.**—306 W. Washington St., Appleton, Wis. 54911. Phone: 414-733-4411. Owns WEAU-TV, Eau Claire, Wis.; KTVO(TV) Kirksville, Mo.-Ottumwa, Ia.; WLUC-TV, Green Bay, Wis.; WLUC-TV, Marquette, Mich.; WOKR(TV), Rochester, N.Y.; WAYY(AM), Chippewa Falls; WAXX(FM), Eau Claire, Wis.; KBIZ(AM), Ottumwa, Ia. For Post Newspapers, see Newspaper Ownership of TV Stations. Also owns Post Printing Inc.; Gowe Printing Inc.; Winnebago Corp.; Post Productions, TV film & commercial production house. Executives: V. I. Minahan, pres.; David L. Nelson, exec. v.p. in charge of broadcast div.; Lewis M. Caster, treas.; John B. Torinus, v.p.; Elmo Reed, v.p. in charge of communications, engineering; Marshall Williamson, dir. of engineering. Note: Sale pends.  
Represented (legal) by Ward & Mendelsohn, P.C.  
Represented (engineering) by Cohen & Dippell, P.C.  
Represented (sales) by Harrington, Righter & Parsons Inc.; Seltel Inc.

**POST-NEWSWEEK STATIONS INC.**—1150 15th St. NW, Washington, D.C. 20071. Phone: 202-334-4600. Owns WDIV(TV), Detroit, Mich.; WJXT(TV), Jacksonville, Fla.; WPLG(TV), Miami, Fla.; WFSB(TV), Hartford, Conn. Executives: Joel Chaseman, pres.; Stephen Flanagan, dir. of engineering; Gordon King, exec. v.p., business affairs; L. Stanley Palge, v.p., legal affairs; James Snyder, v.p., news; Augustus Bailey, v.p. & gen. mgr.; WJXT; Amy McCombs, v.p. & gen. mgr.; WDIV; G. William Ryan, v.p. & gen. mgr.; WFSB; Alan Ferris, v.p. & gen. mgr.; WPLG.

**PULITZER PUBLISHING CO.**—900 N. Tucker Blvd., St. Louis, Mo. 63101. Phone: 314-622-7000. Owns KOAT-TV, Albuquerque, N.M.; KETV, Omaha, Neb.; WGAL-TV, Lancaster, Pa.; WYFF-TV, Greenville, S.C.; WXII(TV), Winston-Salem, N.C.; WPTA(TV), Fort Wayne, Ind.; WLKY-TV, Louisville, Ky.; KTAR & KKL(TV), Phoenix, Ariz. For newspaper interests, see Newspaper Ownership of TV Stations. Executives: Joseph Pulitzer Jr., chmn. & chief exec. officer; Michael E. Pulitzer, pres. & chief operating officer; Glenn A. Christopher, sr. v.p.; Ronald H. Ridgway, secy.-treas.; Ken Elkins, v.p. & chief exec., Pulitzer Broadcast Stations.  
Represented (legal) by Marmet & McCombs, P.C.  
Represented (engineering) by A. D. Ring & Associates.  
Represented (sales) by Blair Television; Petry Television; Katz Television.

**WILLIAM L. PUTNAM**—See Springfield Television Corp.

**QUINCY BROADCASTING CO.**—513 Hampshire, Box 769, Quincy, Ill. 62306. Phone: 217-228-6600. Quincy Newspapers Inc., publisher of Quincy Herald-Whig, owns 95% of WGEM-TV-AM-FM, Quincy, Ill.-Hannibal, Mo.; 100% of WSJV(TV), Elkhart-South Bend, Ind.; KTTC(TV), Rochester, Minn.; WVVA(TV), Bluefield, W.Va.; 67.7% of New Jersey Herald, Newton, N.J. Executives: Thomas A. Oakley, pres.; Jack Varnier, v.p. & gen. mgr.; Ben Stewart, v.p., sales; Fred Colgan, TV operations mgr.; Leo Henning, radio operations mgr.  
Represented (legal) by Wilkinson, Barker, Knauer & Quinn.  
Represented (engineering) by Lohnes & Culver.  
Represented (sales) by Avery-Knodel Inc.

**RETLAW ENTERPRISES INC.**—Box 5455, Fresno, Cal. 93755. Phone: 209-222-2411. Owns KJEO(TV), Fresno; KMST(TV), Monterey, Cal. Executives: Lillian B. Disney, chmn.; Diane Disney Miller, pres.; Joseph C. Drilling, v.p., broadcasting.  
Represented (legal) by McKenna, Wilkinson & Kittner.  
Represented (engineering) by Hammett & Edison.  
Represented (sales) by Petry Television Inc.

**RKO GENERAL INC.** (subsidiary of General Tire & Rubber Co.)—1440 Broadway, New York, N.Y. 10018. Phone: 212-764-7000. Owns WOR-TV-AM & WRKS(FM), New York, N.Y.; WRKO & WROR(FM), Boston, Mass.; KHJ-TV-AM & KRTH(FM), Los Angeles, Cal.; WHBQ-TV-AM, Memphis, Tenn.; WGMS-AM-FM, Bethesda, Md.-Washington, D.C.; KFRC(AM), San Francisco, Cal.; WAXY(FM), Fort Lauderdale, Fla.; WFYR(FM), Chicago, Ill. Corporate Officers: T. F. O'Neil, chmn.; Frank Shakespeare, vice chmn.; Shane O'Neil, pres.; Pat Servodidio, pres., TV; Robert J. Williamson, v.p.,

radio. Television Division: Peter Leone, v.p. & gen. mgr., WOR-TV; O. Alex Bonner, v.p. & gen. mgr., WHBQ-TV; Chuck Velona, v.p. & gen. mgr., KHJ-TV.

**ROLLINS INC.**—Box 647, Atlanta, Ga. 30301. Phone: 404-873-2355. Owns & operates WPTZ(TV), Plattsburgh, N.Y.-Burlington, Vt.; WEAR-TV, Pensacola, Fla.-Mobile, Ala.; WCHS-TV, Charleston-Huntington, W.Va.; WAMS, Wilmington, Del.; WRAP, Norfolk, Va.; WBEE, Harvey, Ill.; WCHS & WBES(FM), Charleston, W.Va.; KDAY, Santa Monica, Cal. Rollins is a multiple cable system operator. Executives: O. Wayne Rollins, chmn.; R. Randall Rollins, pres.; Richard A. Hubbell, v.p., media; Jack Robinette, v.p., television; Joseph H. Cline, v.p., cable; Hartsell S. Wingfield, v.p., outdoor advertising; Steve Shrader, dir., broadcast operations; William S. Jaeger, v.p., radio.  
Represented (legal) by Pepper & Corazzini.  
Represented (sales) by Blair Television; Petry Television.

**SAINTE BROADCASTING CORP.**—Box 3560, Salinas, Cal. 93912. Phone: 408-422-3500. Owns KCSO(TV), Modesto, Cal.; KCBA(TV), Salinas, Cal. Executives: Chester Smith, pres.; Enoch Christoffersen, v.p.; J. Wilmar Jensen, secy.; Naomi L. Smith, treas.  
Represented (legal) by Fletcher, Heald & Hildreth.  
Represented (engineering) by Cecil Lynch.  
Represented (sales) by Spanish International Sales.

**JOSEPH S. SAMPLE**—See Montana Television Network.

**SATELLITE SYNDICATED SYSTEMS**—Box 45684, Tulsa, Okla. 74145. Phone: 918-481-0881. Owns 98% of WIHT(TV), Ann Arbor, Mich.; 50% of KGCT-TV, Tulsa, Okla. Executives: Edward L. Taylor, pres.; Kiplyn R. Farmer, v.p.; Stephen J. Taylor, secy. Note: Taylor has interest in WMKW-TV, Memphis, Tenn.

**W. E. & RUDOLPH C. SCHONEK**—See Howard Green Group.

**SCHURZ COMMUNICATIONS INC.**—223 W. Colfax Ave., South Bend, Ind. 46626. Phone: 219-287-1001. Owns & operates WSBT-TV-AM & WTHQ(FM), South Bend, Ind.; WDBJ-TV, Roanoke, Va.; WAGT(TV), Augusta, Ga.; has multiple cable holdings. For newspaper interests, see Newspaper Ownership of TV Stations. Executives: Franklin D. Schurz, chmn. of the board; Franklin D. Schurz Jr., pres.; James G. Young, treas.; Mary Schurz, secy.; Anne G. Strantz, asst. secy.-treas.

**SCRIPPS-HOWARD BROADCASTING CO.**—1100 Central Trust Tower, Cincinnati, O. 45202. Phone: 513-621-0130. Owns WEWS(TV), Cleveland; WCFO-TV, Cincinnati, O.; WPTV, West Palm Beach, Fla.; WMC-TV-AM-FM, Memphis, Tenn.; KJRH(TV), Tulsa, Okla.; KSHB-TV, Kansas City, Mo.; KMO-AM-FM, Phoenix, Ariz.; WBSB(FM), Baltimore, Md.; KUPL-AM-FM, Portland, Ore. Executives: Jack R. Howard, chmn. (200 Park Ave., New York, N.Y. 10166); Donald L. Perris, pres. (3001 Euclid Ave., Cleveland, O. 44115); Al Schottekotte, sr. v.p.; Richard J. Janssen, v.p.; M. E. Greiner Jr., v.p.; Edward D. Cervenak, v.p.; James E. Smith, v.p., sales; Robert R. Regalbutto, v.p.; F. Ben Hevel, v.p.; Warren P. Happel, v.p., engineering; Lawrence A. Leser, treas.; D. J. Castellini, secy.  
Represented (legal) by Baker & Hostetler.  
Represented (sales) by Blair Television.

**SEAWAY COMMUNICATIONS INC.**—Box 858, Rhinelander, Wis. 54501. Phone: 715-369-4700. Owns WAEO-TV, Rhinelander-Wausau, Wis.; WVII-TV, Bangor, Me. Executives: Dr. Jasper F. Williams, chmn.; Ben Duster, pres.; Archie Goodbee, pres., broadcast div.  
Represented (legal) by Mullin, Rhyne, Emmons & Topel.  
Represented (sales) by Blair Television.

**SHAMROCK BROADCASTING**—6464 Sunset Blvd., Los Angeles, Cal. 90028. Phone: 213-462-7711. Owns WTVQ-TV, Lexington, Ky.; KITV, Honolulu; KMAU(TV), Wailuku; KHVO(TV), Hilo, Hawaii; KUDL(FM), Kansas City, Kan.; WFOX(FM), Gainesville, Ga.; KMGC(FM), Dallas, Tex.; KABL-AM-FM, Oakland-San Francisco, Cal.; WWWW(FM), Detroit, Mich. Executives: Roy E. Disney, chmn.; Stanley F. Gold, pres.; James R. Mixon, exec. v.p. & chief operating officer; Richard Grimm, pres., TV div.; William Clark, pres., radio div.  
Represented (legal) by McKenna, Wilkinson & Kittner.  
Represented (engineering) by Hammett & Edison Inc.

**RICHARD E. SHIVELY**—c/o North Platte Television Inc., Box 749, North Platte, Neb. 69101. Owns 90% of KNOP-TV, North Platte; 22.84% of KTPX(TV), Odessa & KWAB-TV, Big Spring, Tex.  
Represented (legal) by James E. Greeley.  
Represented (sales) by Adam Young Inc.

**DONALD M. SIMMONS**—See Howard Green Group.

## Group Stations

**WILLIAM B. SMULLIN**—See California-Oregon Broadcasting Co.

**FRANK SPAIN**—See WTUV Inc.

**SPANISH INTERNATIONAL COMMUNICATIONS CORP.**—460 W. 42nd St., New York, N.Y. 10036. Phone: 212-502-1300. Owns & operates KMEX-TV, Los Angeles, Cal.; KFTV, Hanford (Fresno), Cal.; KWEX-TV, San Antonio, Tex.; WLTW, Miami, Fla. & WXTV, Paterson, N.J.—New York, N.Y.; low-power stations K30AK, Austin, Tex.; K41AI, Denver, Colo.; translators K39AB, Bakersfield, Cal.; W61AH, Hartford, Conn.; W35AB, Philadelphia, Pa. Executives: Rene Anselmo, pres.; Emilio Nicolas, v.p.; Daniel Villanueva, v.p.; Joaquin Blaya, v.p.; Karen Bedrosian, v.p. & chief financial officer. Note: R. Anselmo, D. Villanueva, v.p. & gen. mgr. of KMEX-TV & E. Nicolas, v.p. & gen. mgr. of KWEX-TV have majority interest in KDTV, San Francisco & KTVW-TV, Phoenix, Ariz.

Represented (legal) by Norman P. Leventhal.

**SPRINGFIELD TELEVISION CORP.**—Box 2210, Springfield, Mass. 01101. Phone: 413-786-2200. Owns & operates WWLP(TV), Springfield, Mass.; WKEF(TV), Dayton, O.; KSTU(TV), Salt Lake City, Utah. Executives: William L. Putnam, chmn.; Kathryn Broman, pres. Note: Sale to Adams Communications pending.

Represented (legal) by Sanford, Adams, McCullough & Beard.

Represented (engineering) by John Fergie & Associates.

Represented (sales) by Katz (WKEF); TeleRep Inc. (KSTM)

Seltel Inc. (WWLP).

**THE STANDARD CORPORATION**—2185 South 3600 West, Salt Lake City, Utah 84119. Phone: 801-973-3000. Owns KUTV, Salt Lake City, Utah; Kansas State Network which owns & operates KSNW, Wichita; KSNG, Garden City; KSNK, Great Bend; KSNT, Topeka, all Kan.; KSNK, McCook, Neb.—Oberlin, Kan.; KSNF, Joplin, Mo. For other interests, see Ogden Standard Examiner in Newspaper Ownership of TV Stations. Executive: George C. Hatch, pres.

Represented (legal) by Haley, Bader & Potts.

Represented (sales) by Katz Television.

**STAUFFER COMMUNICATIONS INC.**—Box 119, Topeka, Kan. 66601. Phone: 913-272-3456. Owns WIBW-TV-AM-FM, Topeka, Kan.; KCOY-TV, Santa Maria, Cal.; KRNT & KRNQ(FM), Des Moines, Ia.; KGFF(AM), Shawnee, Okla.; KGNC-AM-FM, Amarillo, Tex.; Kansas City Royals Radio Network, Kansas City, Mo.; Stauffer Sports Network, Topeka, Kan.; 50% of Total TV of Amarillo, Amarillo, Tex. For other interests, see Newspaper Ownership of TV Stations. Executive: Jerry Holley, v.p., broadcasting.

Represented (legal) by Dow, Lohnes & Albertson.

Represented (engineering) by A. Earl Cullum Jr. Consulting Engineers.

Represented (sales) by Blair Television; Katz Television.

**STORER COMMUNICATIONS INC.**—12000 Biscayne Blvd., Box 61-8000, Miami, Fla. 33161-8000. Phone: 305-899-1000. Executives: Peter Storer, chmn. & chief exec. officer; Terry Lee, pres. & chief operating officer; Ken Bagwell, exec. v.p., operations & pres., Cable Communications Div.; A. A. Church, v.p. & gen. counsel; Kenneth Mosher, v.p. & treas.; Joseph Dimino, pres., TV Stations Div.; Henry Davis, v.p., TV program development; Warren Zwicky, v.p., govt. administrative law; James Long, v.p., personnel development & services; Walter Threadgill, v.p., govt. affairs; Shirley Conover, asst. secy.; Loraine Straft, asst. secy. Owns & operates WJBK-TV, Detroit, Mich.; Bill Flynn, v.p. & gen. mgr.; WJKW-TV, Cleveland, O.; Joe David Whitaker, gen. mgr.; WAGA-TV, Atlanta, Ga.; Paul Raymon, v.p. & gen. mgr.; WITI-TV, Milwaukee, Wis.; Andrew Potos, v.p. & gen. mgr.; WTVG, Toledo, O.; H. W. Ray, v.p. & gen. mgr.; WSBK-TV, Boston, Mass.; Daniel Berkery, v.p. & gen. mgr.; KCST-TV, San Diego, Cal.; Bill Fox, gen. mgr. Storer Communications is a multiple cable system operator.

**LESTER SUMRALL EVANGELISTIC ASSOCIATION INC.**—Box 12, South Bend, Ind. 46624. Owns WHMB-TV, Indianapolis, Ind.; WHME-TV-FM, South Bend, Ind. Executives (Le Sea Bestg. Inc.): Lester Sumrall, pres.; Louise M. Sumrall, secy-treas.

Represented (legal) by Pepper & Corazzini.

Represented (sales) by Spot Time Ltd.

**TAFT BROADCASTING CO.**—1718 Young St., Cincinnati, O. 45210. Phone: 513-721-1414. Owns WBRC-TV, Birmingham, Ala.; WKRC-TV-AM & WKRC(FM), Cincinnati, O.; WTVN-TV-AM & WLWQ(FM), Columbus, O.; WDAF-TV-AM & KYYS(FM), Kansas City, Mo.; WTAFT-TV, Philadelphia, Pa.; WDCA-TV, Washington, D.C.; WCIX-TV, Miami, Fla.; WDVE(FM), Pittsburgh, Pa.; WGR & WGRQ(FM), Buffalo, N.Y.; WDAE & WYNF(FM), Tampa-St. Petersburg, Fla. Corporate Officers: Charles S. Mechem Jr., chmn. of the board;

David S. Ingalls, vice-chmn.; Dudley S. Taft, pres.; George E. Castrucci, exec. v.p., finance & corp. staff; Ro D. Grignon, exec. v.p., television; Nelson Schwab III, exec. v.p., amusement park group; Carlyle J. Wagner, exec. v.p., radio & cable TV; Samuel T. Johnston, senior v.p.; John D. Chapman, senior v.p., corporate affairs; Edward Adams, senior v.p., TV Group; John T. Lawrence, v.p., investment management & community affairs; Benjamin Diesbach, v.p., cable TV; Verna M. Meyer, treas. & asst. secy.; Gregory C. Thomas, senior v.p. & controller; S. Donald Urban, senior v.p., administration & personnel; Charles D. Lindberg, secy. Broadcast Group Officers: Elliott Troshinsky, v.p., sales; John Owen, v.p., engineering, television; Ray Rajewski, v.p., business affairs; Edward Herbert, v.p., operations; Lucie S. Salhany, v.p., programming; Terry Connelly, v.p., news; Ted Ruscitti, v.p., engineering, radio; Nicholas J. Miller, v.p., radio research; L. D. Bolton, John Rose, Frederick H. von Stade, Earl Beall, Paul Dinovitz, Randall Smith, Richard S. Stephen, James Pidcock, Robert Garrett, Robert Dickey, Perry Frey, John Soller, Mark O. Hubbard, James M. Difiglia, David Crowl, J. Thomas Connolly, David Milner, Robert Schutt, Harold Calvin, v.p.s.

**SARKES TARZIAN INC.**—Box 62, Bloomington, Ind. 47402. Phone: 812-332-7251. Owns WRCB-TV, Chattanooga, Tenn.; KTVN(TV), Reno, Nev.; WTTS & WGTC(FM), Bloomington; WFWQ(FM), Fort Wayne; WATI(AM), Indianapolis; The Banner Graphic, Greencastle, all Ind. Executives: Sarkes Tarzian, chmn.; Thomas Tarzian, pres.; Charles Clapham, chief financial officer & treas.; Valeria Tarzian, gen. counsel; William Evans, gen. mgr., WRCB-TV; Lee Hirshland, sr. v.p. & gen. mgr., KTVN; Robert Holben, sr. v.p. & gen. mgr., WTTS & WGTC; Geoffrey Vargo, gen. mgr., WFWQ; Thomas Tolar, gen. mgr., WATI; Larry Gibbs, publisher, The Banner Graphic.

Represented (legal) by Cohn & Marks.

Represented (engineering) by Jules Cohen & Associates.

Represented (sales) by Katz Television.

**TELEVISION CORP. STATIONS**—418 Boush St., Norfolk, Va. (23501). Phone: 804-622-3333. Owns WTVZ(TV), Norfolk, Va.; WJTM-TV, Winston-Salem, N.C.; WRLH-TV, Richmond, Va.; WMKW-TV, Memphis, Tenn.; CP for WCAY-TV, Nashville, Tenn. Executive: Tim McDonald, pres.

Represented (legal) by Kenkel, Barnard & Edmundson.

Represented (sales) by Seltel Inc.

**TELEVISION STATION PARTNERS**—7 W. 51st St., 6th Floor, New York, N.Y. 10019-6984. Phone: 212-245-7610. Own WEYI-TV, Saginaw, Mich.; WRDW-TV, Augusta, Ga.; WROC-TV, Rochester, N.Y.; WTOV-TV, Steubenville, O.—Wheeling, W.Va. Executives: I. Martin Pompadur, chief exec. officer; Ralph E. Becker, chief operating officer; James C. McCreary, chief financial officer.

Represented (legal) by McKenna, Wilkinson & Kittner.

Represented (sales) by Katz Television; Petry Television.

**TIMES MIRROR CO.**—Times Mirror Square, Los Angeles, Cal. 90053. Phone: 213-972-3700. Owns KDFW-TV, Dallas-Fort Worth, Tex.; KTBC-TV, Austin, Tex.; WHTM-TV, Harrisburg, Pa.; WETM-TV, Elmira, N.Y.; WSTM-TV, Syracuse, N.Y.; WVTM-TV, Birmingham, Ala.; KTVI(TV), St. Louis, Mo.; has multiple cable holdings; Times Mirror Videotex Services; Times Mirror Satellite Programming. For other interests, see Newspaper Ownership of TV Stations. Executive: Phillip L. Williams, sr. v.p., newspapers & television. Phone: 213-972-3833. Times Mirror Broadcasting, 20 Elm St., Greenwich, Conn. 06830. Phone: 203-625-0550. John J. McCrory, pres.; I. W. Baker, exec. v.p.

Washington office: 1875 Eye St. NW, Suite 1110 20006. Phone: 202-293-3126.

**TOLEDO BLADE CO.**—541 Superior St., Toledo, Ohio 43660. Phone: 419-245-6000. Owns WLFI-TV, Lafayette, Ind.; WLIO(TV), Lima, O.; is multiple cable system operator. For other interests, see Newspaper Ownership of TV Stations. Note: Toledo Blade is buying WDRB-TV, Louisville, Ky.

Represented (legal) by Dow, Lohnes & Albertson.

**TRIBUNE BROADCASTING CO.**—435 N. Michigan Ave., Chicago, Ill. 60611. Phone: 312-222-3939. Through subsidiaries, owns and operates WPIX-TV-FM, New York; WGN-TV-AM, Chicago; KWGN-TV, Denver; WGN-TV, New Orleans; KGNR & KCTC(FM), Sacramento; WICC(AM), Bridgeport, Conn. and is buying WANX-TV, Atlanta, Ga. Also owns Tribune Entertainment Co. & has multiple cable TV interests. Executives: James C. Dowdle, pres. & chief exec. officer; Donald L. Hacker, dir., planning & analysis; James L. Ellis, dir., creative services; Melvyn B. Smith, dir., program services; George L. Babick, dir., corporate development; Otis S. Freeman, dir., engineering; William S. Murray, dir., information systems; Sheldon Cooper, pres. & chief exec., Tribune Entertainment. For other executives, see individual station listings. For other interests, see Newspaper Ownership of TV Stations.

Represented (legal) by Reuben & Proctor; Schnader, Harrison, Segal & Lewis.  
 Represented (sales) by Blair Television; Petry Television Inc.; TeleRep Inc.; Christal Co.

**TRINITY BROADCASTING NETWORK INC.**—Box A, Santa Ana, Cal. 97211. Phone: 714-832-2950. Owns KTBN-TV, Santa Ana-Los Angeles, Cal.; KPAZ-TV, Phoenix, Ariz.; WHFT(TV), Miami, Fla.; KTBO-TV, Oklahoma City, Okla.; WFTI-TV, Poughkeepsie, N.Y.; WKOI-TV, Richmond, Ind. Executives: Paul F. Crouch, pres.; Pearl Jane Duff, v.p.; Norman G. Juggert, secy.-treas.  
 Represented (legal) by May, Dunn & Gay.

**UNITED COMMUNICATIONS CORP.**—715 58th St., Kenosha, Wis. 53141. Phone: 414-657-1000. Owns KEYC-TV, Mankato, Minn.; WNNY-TV, Carthage-Watertown, N.Y.; Kenosha (Wis.) News; Attleboro (Mass.) Sun-Chronicle. Executives: Howard J. Brown, pres.; Eugene W. Schulte, v.p.-secy.  
 Represented (legal) by Wiley, Johnson & Rein.  
 Represented (engineering) by Moffet, Larson & Johnson.  
 Represented (sales) by Katz Television.

**UNITED TELEVISION INC.**—6975 York Ave. South, Minneapolis, Minn. 55435. Phone: 612-925-5118. Owns KMSP-TV, Minneapolis-St. Paul, Minn.; KTVX, Salt Lake City, Utah; KMOL-TV, San Antonio, Tex.; KBHK-TV, San Francisco, Cal. Executives: Evan Thompson, pres. & chief operating officer; Garth Lindsey, exec. v.p. & chief financial officer; Tom Muir, treas. & controller.  
 Represented (legal) by Hogan & Hartson.  
 Represented (engineering) by Lohnes & Culver.  
 Represented (sales) by Blair Television.

**UNIVERSAL COMMUNICATIONS CORP.**—See Evening News Assn.

**VIACOM BROADCASTING INC.**—1211 Ave. of the Americas, New York, N.Y. 10036. Phone: 212-575-5175. Owns WVIT(TV), New Britain-Hartford, Conn.; KSLA-TV, Shreveport, La.; WNYT(TV), Albany, N.Y.; KDIA, Oakland, Cal.; WLAK(FM), Chicago, Ill.; WMZQ(FM), Washington, D.C.; WKHK(FM), New York, N.Y.; WDIA & WRVR(FM), Memphis, Tenn.; KIKK-AM-FM, Pasadena-Houston, Tex. Note: Exchange of WDIA, Memphis & KDIA, Oakland, Cal. for WHEC-TV, Rochester, N.Y. pends. Executives: Paul M. Hughes, pres.; Paul Arzen, v.p.; Francis P. Brady, v.p.; Gordon Belt, v.p., finance; David Dreilinger, secy.; Ronald Lightstone, v.p.; Norman Feuer, v.p.; George Smith, v.p.; Seth Morton, treas. Viacom Broadcasting is a subsidiary of Viacom International Inc. which is a program producer, syndicator & a multiple cable system operator.  
 Represented (sales) by TeleRep Inc.

**WABASH VALLEY BROADCASTING CORP.**—918 Ohio St., Terre Haute, Ind. 47808. Phone: 812-232-9481. Owns WTHI-TV-AM-FM, Terre Haute; WKJG-TV, Fort Wayne, Ind. Executives: J. R. Cloutier, exec. v.p. & treas.; Russ Arnold, v.p. & gen. mgr., WTHI-TV; Hillard Gates, v.p. & gen. mgr., WKJG-TV.  
 Represented (legal) by Haley, Bader & Potts.  
 Represented (engineering) by Cohen & Dippell.  
 Represented (sales) by Katz Television.

**WASHINGTON POST CO.**—See Post-Newsweek Stations.

**WBNS-TV INC.**—Box 1010, Columbus, Ohio (43216). Phone: 614-460-3700. Owns WBNS-TV, Columbus, Ohio. WBNS-TV Inc. is owned by Dispatch Printing Co., publisher of Columbus Dispatch, John F. Wolfe, pres. & publisher. The Dispatch Printing Co. also owns WTHR(TV), Indianapolis, Ind. WBNS-TV executive: Gene D'Angelo, pres.  
 Represented (legal) by Crowell & Moring.  
 Represented (sales) by Blair Television.

**WESTERN BROADCASTING CO.**—1175 W. Moana Lane, Suite 200, Reno, Nev. 89509. Phone: 702-825-1943. Owns KGVO(AM), Missoula; KCAP-AM-FM, Helena, Mont.; WAPA-TV, San Juan, P.R.; WJBF(TV), Augusta, Ga.; WTVM(TV), Columbus, Ga.; KMTV(TV), Twin Falls, Ida. Executives: Earl E. Morgenroth, chmn. & dir.; Shirley M. Moore, vice-chmn. & dir.; Robert C. Massey, sr. v.p., dir. & treas.; Douglas G. Moore & Richard D. Moore, sr. v.p.s & dirs.; Paul L. Spranger, v.p.; John Honea, v.p.; Corrin Magruder, secy.; David Voler, asst. treas.

Represented (legal) by Wilner & Scheiner.  
 Represented (sales) by Avery-Knodel Inc.

**WESTINGHOUSE BROADCASTING & CABLE INC.**—See Group W.

**RALPH C. WILSON JR.**—Box 36, San Jose, Cal. 95109. Phone: 408-298-3636. Owns WWTW, Cadillac-Traverse City & WWUP-TV, Sault Ste. Marie, Mich.; KICU-TV, San Jose, Cal. Executives: Ralph C. Wilson Jr., chmn.; William R. Hirshey, pres.  
 Represented (legal) by Wiley, Johnson & Rein.  
 Represented (sales) by Seltel Inc.

**WLEX-TV INC.**—Box 1457, Lexington, Ky. 40591. Phone: 606-255-4404. Owns WLEX-TV, Lexington, Ky. & WCOV-TV-AM, Montgomery, Ala. Executives: Harry C. Barfield, pres.; Karl Richards, v.p. & gen. mgr., WCOV-TV-AM.  
 Represented (legal) by Fletcher, Heald & Hildreth.  
 Represented (engineering) by Jules Cohen & Associates.  
 Represented (sales) by Blair Television.

**WOMETCO ENTERPRISES INC.**—306 N. Miami Ave., Miami, Fla. 33128. Phone: 305-579-1200. Owns and operates WTVJ(TV), Miami, Fla.; WLOS-TV-FM, Greenville-Spartanburg, S.C.-Asheville, N.C.; WZZM-TV, Grand Rapids, Mich.; KVOS-TV, Bellingham, Wash.; 80% of WWHT(TV), New York-Newark; WSNL-TV, Smithtown, N.Y. Other interests include cable systems, soft drink bottling, vending & motion picture theatres in Fla., the Caribbean & Alaska; tourist attractions in Fla. & related businesses. Executives: Van Myers, pres.; Arthur H. Hertz, exec. v.p. & chief financial officer; Stanley Stern, sr. v.p., entertainment div.; William Brazzil, sr. v.p., bcstg.; Ralph A. Renick, v.p. in charge of Wometco TV news operations & news dir., WTVJ; Edward Stern, v.p. in charge of motion picture film buying; J. Bruce Irving, gen. counsel & secy.; Gerald F. Whaley, v.p., public affairs; Richard Vura, v.p., personnel; Michael S. Brown, v.p., controller; Charles Beach, v.p., bottling div.; Jose Martinez, v.p., vending div.; Jack Mitchell, v.p., Fla. theatres; Morton Cohn, v.p. & gen. mgr., WTVJ; Frank Jank, v.p. & gen. mgr., KVOS-TV; Doug Davis, v.p., KVOS-TV (BC) Ltd., Vancouver, Canada; Dave DeArmond, v.p. & gen. mgr.; WLOS-TV-FM; George Lyons, v.p. & gen. mgr., WZZM-TV; Herb Lefkowitz, v.p. & gen. mgr., WWHT & WSNL-TV.  
 Represented (legal) by Cohn & Marks.  
 Represented (engineering) by Moffet, Larson & Johnson.  
 Represented (sales) by MMT Sales Inc.

**CHARLES WOODS**—See WTVY Inc.

**WORRELL BROADCASTING INC.**—Box 1407, Charlottesville, Va. 22902. Phone: 804-977-7520. Owns WHSV-TV, Harrisonburg, Va.; WIFR-TV, Freeport-Rockford, Ill.; WBNB-TV, Charlotte Amalie, V.I. For Worrell newspapers, see Newspaper Ownership of TV Stations. Executives: Thomas E. Worrell Jr., chmn. & dir.; J. D. Swartz, pres. & dir.; Arthur Hamilton, sr. v.p.; John J. Badoud Jr., v.p. & treas.; Dennis S. Rooker, v.p., secy. & dir.; Ronald L. Smullen, asst. treas.; Marie Greco, asst. secy.  
 Represented (legal) by Pierson, Ball & Dowd.  
 Represented (sales) by Katz Television.

**WTMJ INC.**—720 E. Capitol Dr., Milwaukee, Wis. 53201. Phone: 414-332-9611. Owns WTMJ-TV-AM & WKTJ(FM), Milwaukee; Alfa Bcstg. Co., licensee of KTNV-TV, Las Vegas, Nev.; is a multiple cable system operator. Executive: Michael McCormick, pres.  
 Represented (legal) by Hogan & Hartson.  
 Represented (sales) by MMT Sales Inc.

**WTVY INC.**—Box 1089, Dothan, Ala. 36302. Phone: 205-792-3195. Owns WTVY(TV) & WTVY-FM, Dothan; WTVW(TV), Evansville, Ind.; Local Service Television Inc., Ch. 69 applicant, San Diego, Cal.; 50% of KLBK-TV, Lubbock, Tex. Executive: Charles Woods, pres.-treas.

**WTWV INC.**—Box 350, Tupelo, Miss. 38801. Phone: 601-842-7620. Owns WTVA(TV), Tupelo; WTVX(TV), Fort Pierce-Vero Beach, Fla. Frank Spain who owns 35% of WTVV controls Central TV Inc. which owns WHTV, Meridian, Miss.; WYDE(AM), Birmingham, Ala.; holds CP for WLHT(TV), Hattiesburg, Miss.  
 Represented (legal) by Haley, Bader & Potts.  
 Represented (sales) by Katz Television.



# Newspaper Ownership of Television Stations

Including Interlocking Ownerships, in Whole or Part

**ALBRITTON COMMUNICATIONS CO.**—Publishes the Westfield (Mass.) Evening News; Wallace Pennysaver, Westfield, Mass.; Morning News, Paterson, N.J.; Hudson Dispatch, Union City, N.J.; Trenton Times, Trenton, N.J.; Standard Observer, Irwin, Pa. See bcstg. interests, see Group Ownership of TV Stations.

**CAPITAL CITIES COMMUNICATIONS INC.**—Publishes The Kansas City Star/Times, Kansas City, Mo.; The Oakland Press, Pontiac, Mich.; News-Democrat, Belleville, Ill.; Highland News Leader, Highland, Ill.; The Wilkes-Barre Times Leader, Wilkes-Barre, Pa.; The Arlington Citizen-Journal, Arlington, Tex.; Shore Line Newspapers, Guilford, Conn.; Fort Worth Star-Telegram, Fort Worth, Tex.; the following Ore. papers: Albany Democrat-Herald; The Daily Tidings, Ashland; Gresham Outlook; Newport News-Times; Springfield News; Cottage Grove Sentinel; Lebanon Express; Sandy Post; Stamp Collector & Stamp Wholesaler, Albany; Pennypower Shopping News, Wichita & Topeka, Kan.; Springfield, Mo.; The Daily Register, Red Bank, N.J.; The Ocean County Reporter, Toms River, N.J. Also owns Fairchild Publications which publishes business papers (see Book & Periodical Publishing Firms with TV Station Ownership). For broadcasting interests, see Group Ownership of TV Stations.

**COX NEWSPAPERS**—Through Cox Enterprises Inc., approximately 90% owned by Cox family members, publishes Dayton (Ohio) Daily News & Journal-Herald, Springfield (Ohio) News & Sun, Miami (Fla.) News, Palm Beach (Fla.) Daily News, West Palm Beach (Fla.) Palm Beach Post, Palm Beach Times, Atlanta (Ga.) Journal and Constitution, Grand Junction (Colo.) Daily Sentinel, Austin (Tex.) American Statesman, Waco (Tex.) Tribune Herald, Port Arthur (Tex.) News, Lufkin (Tex.) News, Mesa (Ariz.) Tribune, Longview (Tex.) Daily News and Morning Journal, Tempe (Ariz.) Daily News. For Cox Bcstg., approximately 40.9% owned by Cox family members, see Group Ownership of TV Stations.

**DONREY MEDIA GROUP**—Publishes dailies Fort Smith Southwest Arkansas Record, Northwest Arkansas Morning News (Rogers), Springdale News, Ark., Chico Enterprise Record, Lompoc Record, Ontario Daily Report, Pomona Progress Bulletin, Red Bluff Daily News, Redlands Daily Facts, Vallejo Times-Herald, Cal., Hawaii Tribune-Herald (Hilo), West Hawaii Today (Kailua-Kona), Hawaii, Washington Times-Herald, Ind., Oskaloosa Herald, Iowa, Glasgow Daily Times, Ky., Picayune Item, Macon Chronicle-Herald, Moberly Monitor-Index, Mo., Nevada Appeal (Carson City), Ely Daily Times, Las Vegas Review-Journal, Nev., Alamogordo Daily News, N.M.; Bartlesville Examiner-Enterprise, Blackwell Journal-Tribune, Chickasha Daily Express, Durant Daily Leader, Frederick Daily Leader, Guthrie Daily Leader, Guymon Daily Herald, Henryetta Daily Free-Lance, Holdenville News, Okmulgee Daily Times, Pauls Valley Democrat, Pawhuska Journal-Capital, Wewoka Daily Times, Okla., Columbia Daily Herald, Tenn., Borger News-Herald, Cleburne Times-Review, Gainesville Register, Jacksonville Progress, Kilgore Herald, Sherman Democrat, Sweetwater Reporter, Weatherford Democrat, Tex.; Aberdeen Daily World, Auburn Daily Globe, Kent Daily Journal Record, Renton Record Chronicle, Wash.; 51 non-dailies in 14 states. Donrey broadcast holdings are: KOLO-TV-AM, Reno, Nev.; KBRB, Springdale, Ark.; KOCM(FM), Newport Beach, Cal.; KEXO(AM), Grand Junction, Colo.; KORK(AM) & KEER(FM), Las Vegas, Nev. Donrey also has cable TV systems in Ark., Cal. & Okla. & outdoor advertising companies.

**EVENING NEWS ASSOCIATION**—Detroit News, Mich.; Indio Daily News, Palm Springs Desert Sun, Cal.; Millville Daily, Vineland Times-Journal, Mainland Journal, Egg Harbor News, Hammonton News, Atlantic County Record, N.J. For stations, see Group Ownership of TV Stations.

**EVENING POST PUBLISHING CO.**—Publishes Charleston News & Courier, Charleston Evening Post, The Kingstree News, The Georgetown Times, Aiken Standard, S.C.; Daily Banner, Cambridge, Md.

**FREEDOM NEWSPAPERS**—1055 N. Main St., Santa Ana, Cal. 92711. Santa Ana Register, Anaheim Bulletin, LaHabra-Brea Star-Progress, Marysville-Yuba City Appeal-Democrat, Porterville Recorder, Turlock Journal, Victorville Press, Cal.; Colorado Springs Gazette-Telegraph, Colo.; Fort Pierce News Tribune, Fort Walton Beach Playground Daily News, Panama City News-Herald, Fla.; Crawfordville Journal-Review, Seymour Tribune, Ind.; Greenville Delta Democrat-Times, Miss.; Columbus Telegram, Neb.; Clovis News Journal, N.M.; Burlington Times-News, Gastonia Gazette, Jacksonville News, Kinston Free Press, New Bern Sun-Journal, N.C.; Bucyrus Telegraph-Forum, Lima News, O.; Huron Daily Plainsman, S.D.; Brownsville Herald, Harlingen Valley Star, McAllen Monitor, Odessa American, Pampa News, Tex. Owns WLNE(TV), Providence, R.I.-New Bedford, Mass. & KTVL(TV), Medford, Ore.

**GANNETT NEWSPAPERS**—Lincoln Tower, Rochester, N.Y. 14604. Rochester (N.Y.) Democrat & Chronicle and Times-Union, Tucson Citizen, Ariz.; Salinas Californian, San Bernardino Sun, San Rafael Independent Journal, Stockton Record, Visalia Times-Delta, all Cal.; Fort Collins Coloradoan, Colo.; Norwich Bulletin, Fairpress (weekly), Conn.; Wilmington Morning News and Evening Journal, Del.; Cocoa Today, Fort Myers News-Press, Titusville Star-Advocate (weekly), Melbourne Times (weekly), Pensacola News-Journal, Fla.; The Times, Gainesville, Ga.; Agan Pacific Daily News, Guam; Honolulu Star-Bulletin, Hawaii; Boise Idaho Statesman, Ida.; Danville Commercial News, Rockford Morning Star and Register-Republic, Ill.; Lafayette Journal and Courier, Marion Chronicle-Tribune, Richmond Palladium-Item, Ind.; Iowa City Press-Citizen, Ia.; The Coffeyville Journal, Kan.; Monroe Morning World and News-Star, The Shreveport Times, La.; Battle Creek Enquirer & News, Lansing State Journal, Port Huron Times Herald, Mich.; Little Falls Daily Transcript, The St. Cloud Daily Times, Minn.; Jackson Clarion-Ledger, Jackson Daily News, Hattiesburg American, Miss.; Springfield Daily News and Leader and Press, Mo.; Fremont Tribune, Neb.; Nevada State Journal and Reno Evening Gazette, Nev.; Bridgewater Courier News, Camden Courier-Post, Salem Sampler, N.J.; Santa Fe New Mexican, N.M.; Binghamton Press and Sun-Bulletin, Elmira Star-Gazette and Sunday Telegram, Saratoga Saratogian, Ithaca Journal, Niagara Falls Gazette, Utica Observer Dispatch and Press, Mamaroneck Times, Nyack-Rockland Journal-News, Tarrytown News, Mt. Vernon Argus, Ossining Citizen Register, Poughkeepsie Journal, White Plains Reporter Dispatch, New Rochelle Standard-Star, Port Chester Daily Item, Yonkers Herald Statesman, N.Y.; Chillicothe Gazette, Cincinnati Enquirer, Marietta Times, Fremont News-Messenger, Port Clinton News-Herald, Ohio; Muskogee Daily Phoenix and Times-Democrat, Okla.; Salem Oregon Statesman and Capital Journal, Ore.; Chambersburg Public Opinion, Valley News Dispatch, Pa.; Sioux Falls Argus-Leader, S.D.; Knoxville Journal, Nashville Tennessean, Tenn.; El Paso Times, Tex.; Burlington Free Press, Vt.; Bellingham Herald, Daily Olympian, Wash.; Huntington Herald-Dispatch and Advertiser, W. Va.; Green Bay Press-Gazette, Wausau Daily Herald, Wis.; The Daily News, Virgin Islands; USA Today. For Gannett stations, see Group Ownership of TV Stations.

**HARTE-HANKS COMMUNICATIONS INC.**—Malvern Daily Record, Russellville Courier-Democrat, Searcy Daily Citizen, Stuttgart Daily Leader, Ark.; Middlesex News, Framingham, Mass.; Ypsilanti Press, Mich.; Woodbury Times, N.J.; Hamilton Journal-News, O.; Anderson Independent-Mail, S.C.; Abilene Reporter-News, Big Spring Herald, Bryan Eagle, Corpus Christi Caller, Corpus Christi Times, Corsicana Sun, Del Rio News-Herald, Denison Herald, Greenville Herald-Banner, Huntsville Item, Marshall News-Messenger, Paris News, San Angelo Standard, San Angelo Times, Wichita Falls Record-News, Wichita Falls Times, Tex.; Yakima Herald-Republic, Wash.; weekly publications in Ark., Cal., Ga., Ohio, S.C., Tenn., Tex. & Wash.; Radio & Records, Los Angeles, Cal. For other interests, see Group Ownership of TV Stations.

**HEARST NEWSPAPERS**—Publishes Los Angeles (Cal.) Herald-Examiner, San Francisco (Cal.) Examiner & Chronicle, Baltimore (Md.) News American, Albany (N.Y.) Times-Union and Knickerbocker News-Union-Star, San Antonio (Tex.) Light, Seattle (Wash.) Post-Intelligencer, Midland (Tex.) Reporter-Telegram, Plainview (Tex.) Daily Herald, Midland (Mich.) Daily News, Huron (Mich.) Tribune, Edwardsville (Ill.) Intelligencer, Puck—The Comic Weekly (newspaper supplement). For Hearst Stations which operate independently, see Group Ownership of TV Stations.

**HOWARD PUBLICATIONS INC.**—Box 570, Oceanside, Cal. 92054. Oceanside Blade-Tribune, San Clemente Sun-Post, Cal.; North West Colorado Daily Press, Craig, Colo.; Twin Falls Times-News, Ida.; Charleston Times Courier, Freeport Journal Standard, Mattoon Journal-Gazette, Pekin Daily Times, Ill.; Hammond Times, Logansport Pharos-Tribune & Press, Ind.; Sioux City Journal, Waterloo Courier, Ia.; The Ledger-Independent, Maysville, Ky.; Auburn Citizen, Corning Leader, Glens Falls Post-Star, N.Y.; Carlisle Sentinel, Pa.; The Times & Democrat, Orangeburg, S.C.; Casper Star-Tribune, Wyo. Sioux City Journal is owned in partnership with Hagadone Newspapers. Howard also owns WIVB-TV, Buffalo, N.Y.

**JEFFERSON-PILOT PUBLICATIONS INC.**—Owns & publishes Brandon News, Carrollwood News, Clearwater Sun, Plant City Courier, Polk Mid Week, Sun Community Weeklies, The Sun, Fla.; Altus Times, Hollis News, Kiowa County Democrat, Sayre Journal, Okla.; Beaumont Enterprise, Hardin County News, Jasper News-Boy, Laredo Times, Mineral Wells Index, Palo Pinto County Star, Port Neches Mid County Chronicle, Texas City Sun, Tex. For Jefferson-Pilot Bcstg. Co., see Group Ownership of TV Stations.

**KNIGHT-RIDDER NEWSPAPERS INC.**—Publishes Akron Beacon Journal, Detroit Free Press, Miami Herald, Charlotte (N.C.) Observer and News, Tallahassee (Fla.) Democrat, Macon (Ga.) Telegraph and Macon News, The Union Recorder (Milledgeville, Ga.), Boca Raton (Fla.) News, Philadelphia Inquirer, Philadelphia Daily News, St. Paul (Minn.) Dispatch & Pioneer Press, Duluth (Minn.) News-Tribune & Herald, New York Journal of Commerce, Long Beach (Cal.) Independent Press-Telegram, Pasadena (Cal.) Star-News, San Jose (Cal.) Mercury, News and Mercury-News, Grand Forks (N.D.) Herald, Aberdeen (S.D.) American-News, Gary (Ind.) Post-Tribune, Boulder (Colo.) Camera, Wichita (Kan.) Eagle & Beacon, Centre Daily Times, State College, Pa., Bradenton (Fla.) Herald, Fort Wayne (Ind.) News-Sentinel, Lexington (Ky.) Herald and Leader, Pasadena (Cal.) Star-News & minority interest in Seattle (Wash.) Times, Walla Walla (Wash.) Union Bulletin, Miami Herald Publishing Co. owns weekly Keynoter (Florida Keys). For television stations & executives, see Group Ownership of TV Stations.

**LANDMARK COMMUNICATIONS INC.**—Publishes The Daily Californian, El Cajon, Cal.; Greensboro Daily News and Record, N.C.; The News-Enterprise, Elizabethtown, Ky.; The Virginian-Pilot and The Ledger-Star, Norfolk, Va.; Roanoke Times & World News, Va.; The Monitor, Los Alamos, N.M.; Mount Vernon Democrat, Ind. Landmark Community Newspapers Inc., a wholly-owned subsidiary, publishes through various subsidiaries weekly, semi-weekly & tri-weekly newspapers in Fla., Md., Va., Ill., Ind., Ky., Ia. & Miss. WTAR/WLTY Inc., a subsidiary, is licensee of WTAR & WLTY(FM), Norfolk, Va. KLAS Inc., a subsidiary, is licensee of KLAS-TV, Las Vegas, Nev. KNTV Inc., a subsidiary, is licensee of KNTV, San Jose, Cal.

**LEE ENTERPRISES INC.**—Publishes Kewanee (Ill.) Star-Courier, Davenport (Ia.) Quad-City Times, Mason City (Ia.) Globe-Gazette, Muscatine (Ia.) Journal, Ottumwa (Ia.) Courier, Lincoln (Neb.) Star and Journal-Star, La Crosse (Wis.) Tribune, Madison (Wis.) Wisconsin State Journal, Racine (Wis.) Journal-Times, Billings (Mont.) Gazette, Butte (Mont.) Montana Standard, Helena (Mont.) Independent Record, Missoula (Mont.) Missoulian, Corvallis (Ore.) Gazette-Times, Decatur (Ill.) Herald & Review, Carbondale (Ill.) Southern Illinoisan, Winona (Minn.) Daily News, The Bettendorf (Ia.) News (weekly), has 53% interest in The Bismarck (N.D.) Tribune. Lee Enterprises Stations: KHQA-TV Hannibal, Mo.-Quincy, Ill.; WSAZ-TV, Huntington, W.Va.; KGMB(TV), Honolulu, Hawaii; KOIN-TV, Portland, Ore.; WTAD & WQCY (FM), Quincy, Ill.

**MEDIA GENERAL INC.**—Owns Tampa Tribune (Fla.), Richmond (Va.) Times-Dispatch & News Leader, Winston-Salem (N.C.) Journal, Twin City Sentinel & Journal Sentinel. For Media General stations, see Group Ownership of TV Stations.

**MORRIS NEWSPAPER CORP.**—Box 8167, Savannah, Ga. 31412. Morning Press (Vista, Cal.), Manteca (Cal.) Bulletin, De Land (Fla.) Sun News, Statesboro (Ga.) Herald, Great Bend (Kan.) Tribune, Camden (S.C.) Chronicle, Murfreesboro (Tenn.) Daily News-Journal, Mt. Kisco Printing (Mt. Kisco, N.Y.), Sun Litho (Van Nuys, Cal.). Morris Network owns WCWB-TV, Macon, Ga. Executives: Charles H. Morris, pres., Morris Newspaper Corp.; Dean Hinson, pres., Morris Network Inc., broadcast subsidiary.

**MULTIMEDIA NEWSPAPERS**—Greenville (S.C.) News & Piedmont, Asheville (N.C.) Citizen & Times, Alabama Journal & Advertiser (Montgomery, Ala.), Gallipolis (Ohio) Tribune, Pomeroy (Ohio) Daily Sentinel & Sunday Times-Sentinel, Point Pleasant (W. Va.) Register, Staunton (Va.) Leader & Staunton News-Leader, Clarksville (Tenn.) Leaf Chronicle, Winter Haven (Fla.) News-Chief, Moultrie (Ga.) Observer & 27 non-daily newspapers. For Multimedia bcstg. interests, see Group Ownership of TV Stations.

**MORGAN MURPHY NEWSPAPERS**—Superior (Wis.) Evening Telegram, Virginia (Minn.) Mesabi Daily News, Ashland (Wis.) Daily Press, Hibbing (Minn.) Daily Tribune. Affiliated with WISC-TV, Madison, Wis.; KXLY-TV-AM-FM, Spokane, Wash.; KTHI-TV, Fargo-Grand Forks, N.D.; KAPP(TV), Yakima & KVEW(TV), Kennewick, Wash.

**THE NEW YORK TIMES CO.**—Owns The New York Times and the following Fla. newspapers: Anna Maria Islander, Avon Park Sun, Fernandina Beach News-Leader, Gainesville Sun, Golden Gate Eagle, Lakeland Ledger, Leesburg Commercial, Marco Island Eagle, Ocala Star-Banner, Palatka Daily News, Sarasota Herald-Tribune, Sebring News, Lake City Reporter, Zephyrhills News. N.C.: Lenoir News-Topic, Lexington Dispatch, Hendersonville Times-News, Wilmington Star-News. La.: Houma Daily Courier, Opelousas World, Thibodaux Daily Comet, Florence Times, Ala.; Harlan Enterprise, Madisonville Messenger, Middlesboro News, Ky.; Corinth Corinthian, Miss.; Dyersburg State Gazette, Tenn. Also owns WREG-TV, Memphis Tenn.; KFSM-TV, Fort Smith, Ark.; WQXR-AM-FM, New York, N.Y. & WHNT-TV, Huntsville, Ala.

**PARK NEWSPAPERS INC.**—Warner Robins (Ga.) Daily Sun, Houston County News, Manassas (Va.) Journal Messenger, Suburban Virginia Times, Lockport (N.Y.) Union-Sun & Journal, Tri-County News, Brooksville (Fla.) Daily Sun-Journal, The Springhill Sun, Nebraska City (Neb.) News Press, The Tri-State Weekly, Ogdensburg (N.Y.) Journal & Advance News, Canton (N.Y.) St. Lawrence Plaindealer, Rural News, Potsdam (N.Y.) Courier-Freeman, Massena (N.Y.) Observer, Norwich (N.Y.) Evening Sun and Chenango Shopper, Bremen (Ind.) Enquirer, Nappanee (Ind.) Advance News, Farm and Home News, Plymouth (Ind.) Daily Pilot-News, McAlester (Okla.) Daily News-Capital and Democrat and Southeastern Oklahoma News, Hartshorne (Okla.) Sun, Broken Arrow (Okla.) Ledger, Shoppers Guide, Times, Bixby (Okla.) Bulletin, Jenks (Okla.) Journal, Sapulpa (Okla.) Daily Herald and Sapulpa Green Sheet, Morganton (N.C.) News Herald and Valdese News, Newton (N.C.) Observer-News-Enterprise and County News Enterprise, Maconb (Ill.) Daily Journal and Business News, Statesville (N.C.) Record & Landmark, Perry (Ga.) Houston Home Journal, Concord (N.C.) Tribune, Cabarrus Observer, Kannapolis (N.C.) Daily Independent, Coldwater (Mich.) Daily Reporter, Helena (Ark.) World, Malden (N.C.) Times, West Helena (Ark.) Twin City Tribune and Phillips County Advertiser, Lumberton (N.C.) Robesonian, Elizabethtown (N.C.) Bladen Journal, Davidson (N.C.) Mecklenburg Gazette, Blytheville (Ark.) Courier News & Blytheville Mail Call, Broken Arrow-Coweta (Okla.) Shoppers Guide, Osceola (Ark.) Times & Osceola Missco Shoppers Guide, Sampson Independent & Sampson County Shoppers Guide (Clinton, N.C.), Sandhill Citizen, Moore County News, Moore County News Outlook & Robbins Record (Aberdeen, N.C.), Wednesday Free Press & Sunday Free Press (Brooksville, Fla.), Devils Lake (N.D.) Journal & Devils Lake Peddler, Green Country Shoppers Guide (Bixby, Okla.), McDowell Express & McDowell News (Marion, N.C.), Branch County Weekly News (Coldwater, Mich.), Iredel County Observer (Statesville, N.C.), Burke County Observer (Morganton, N.C.). For other interests, see Park Bcstg. under Group Ownership of TV Stations.

**POST CORP. NEWSPAPERS**—Appleton Post-Crescent, Neenah-Menasha Twin City News-Record, West Bend News, Wis.; Daily Transcript, Dedham and Waltham News-Tribune, Mass.; semi-weeklies Granite City Press-Record and Collinsville Herald, Ill.; 13 suburban Sun Newspapers, Cleveland, Ohio; Polk Shopper, Lakeland, Fla.

**SARKES TARZIAN INC.**—Owns Banner Graphic, Greencastle, Ind. For other interests, see Group Ownership of TV Stations.

## Newspaper Interests

**SCHURZ COMMUNICATIONS INC.**—South Bend (Ind.) Tribune, Hagerstown (Md.) Herald and Mail, Brawley (Cal.) News, El Centro (Cal.) Imperial Valley Press, Bedford (Ind.) Times-Mail, Bloomington (Ind.) Herald-Telephone and Herald Times, Danville (Ky.) Advocate-Messenger. Schurz Communications owns WSBT-TV-AM & WTHQ(FM), South Bend, Ind.; WDBJ(TV), Roanoke, Va.; WAGT(TV), Augusta, Ga.

**SCRIPPS-HOWARD**—Scripps-Howard Newspapers are affiliated with Scripps-Howard Broadcasting Co., but each operates as a separate entity. Scripps-Howard Newspapers are: Cincinnati Post, Kentucky Post, Columbus Citizen-Journal, Pittsburgh Press, Knoxville News-Sentinel, Memphis Commercial Appeal and Press-Scimitar, El Paso Herald-Post, Albuquerque Tribune, Denver Rocky Mountain News, Evansville Press & Sunday Courier, Anaheim Hills (Cal.) Journal, Brea (Cal.) Advocate, Fullerton (Cal.) Daily News Tribune, La Habra (Cal.) Advocate, Yorba Linda (Cal.) Journal, Placentia (Cal.) Journal, Birmingham Post-Herald, Destin (Fla.) Log, Stuart (Fla.) News, Hollywood Sun-Tattler and San Juan (P.R.) Star, Grant County News, Jupiter (Fla.) Courier-Journal. Also owns Southern California Publishing, Scripps-Howard Press, Standard Publishing Co., Bardstown, Ky. Publishes the World Almanac. For bestg. interests, see Group Ownership of TV Stations.

**STAUFFER COMMUNICATIONS INC.**—Topeka Capital-Journal Arkansas City Traveler, Newton Kansan, Pittsburg Morning Sun, Kan.; Blue Springs Examiner, Hannibal Courier-Post, Independence Examiner, Marshall Democrat-News, Maryville Forum, Nevada Daily Mail, Mo.; Grand Island Independent, York Daily News-Times, Beatrice Daily Sun, Neb.; Shawnee News Star, Brookings Register, Yankton Daily Press & Dakotan, S.D.; Glenwood Post, Glenwood Springs, Colo.; Hillsdale Daily News, Holland Sentinel, Mich.; Ardmere Daily Ardmereite (Okla.); Cappers tabloid (weekly), circulated principally in 7 states; Grit Publishing Co., Williamsport, Pa. Also owns WIBW-TV-AM-FM, Topeka, Kan.; KCOY-TV, Santa Maria, Cal.; KGNC-AM-FM, Amarillo, Tex.; KRNT(AM) & KRNQ(FM), Des Moines, Ia.; KGFF, Shawnee, Okla.

**TIMES MIRROR CO.**—Los Angeles (Cal.) Times, Dallas (Tex.) Times Herald, Long Island (N.Y.) Newsday, The Denver (Colo.) Post, Stamford (Conn.) The Advocate, Greenwich (Conn.) Time, Hartford (Conn.) Courant. For Times Mirror Co. stations, see Group Ownership of TV Stations. Times Mirror is a multiple cable system operator.

**TRIBUNE CO.**—Chicago (Ill.) Tribune, New York (N.Y.) Daily News, Fort Lauderdale (Fla.) News & Sun-Sentinel, Orlando (Fla.) Sentinel Star, Van Nuys (Cal.) Daily News, Escondido (Cal.) Times-Advocate, Palo Alto (Cal.) Peninsula Times Tribune. For Tribune Bestg. Co. stations, see Group Ownership of TV Stations. Tribune Cable Communications is a multiple cable system operator. Tribune also has interest in newsprint/forest products & the Chicago Cubs (baseball) team.

**UNITED COMMUNICATIONS CORP.**—Attleboro (Mass.) Sun Chronicle, Kenosha (Wis.) News. Owns KEYC-TV, Mankato, Minn. & WWNY-TV, Carthage-Watertown, N.Y.

**WORRELL NEWSPAPERS INC.**—The Herald Tribune, Batesville, Ind.; The Gazette Leader, Free-Time, Cape May County Camper & News Guide, Wildwood, N.J.; The Daily Progress, Progress Plus, Rural Virginian, Charlottesville, Va.; The News Messenger, The Picture, Christiansburg, Va.; The Star Exponent, Culpeper, Va.; Hi-Riser, East Broward Tribune, The Jewish Journal, Fort Lauderdale, Fla.; Greensburg Daily News, Greensburg Times, Greensburg, Ind.; Las Cruces Sun News, Extra, Las Cruces, N.M.; The News, Daily Advance, The News & Daily Advance, Lynchburg, Va.; Smyth County News, Appalachian News, Marion, Va.; Olney Daily Mail, The Picture, Olney, Ill.; Orange Review, Orange, Va.; Madison County Eagle, Madison, Va.; Greene County Record, Stanardsville, Va.; Princeton Times, Princeton, W.Va.; The Southwest Times, Pulaski County Shopper, Pulaski, Va.; The News Journal, The Radford Messenger, Radford, Va.; Richlands News Press, Richlands, Va.; Clinch Valley News, Tazewell, Va.; Rushville Republican, Rushville Telegram, Rushville, Ind.; San Marcos Daily Record, Hill Country Shopping Guide, San Marcos, Tex.; The Sidney Telegraph, Sidney, Neb.; Sterling Journal Advocate, Northeastern Colorado Shopper, Sterling, Colo.; Suffolk News Herald, Suffolk, Va.; The Potomac News, Potomac Ad-Visor, Quantico Sentry, Woodbridge, Va. Common ownership with WHSV-TV, Harrisonburg, Va.; WIFR-TV, Freeport-Rockford, Ill.; WBNB-TV, Charlotte Amalie, V.I. through Worrell Broadcasting Inc. Executives: Thomas E. Worrell Jr., chmn. & dir.; J. D. Swartz, pres. & dir.; Gary Greene, v.p.; John J. Badoud Jr., v.p.-treas.; Dennis S. Rooker, v.p.-secy. & dir.; Ronald L. Smullen, asst. treas.; Marie Greco, asst. secy.

**Albany (Ga.) Herald**—Gray Communications Systems Inc. owns WALB-TV, Albany, Ga.; WJHG-TV, Panama City, Fla. & KTVE (TV), El Dorado, Ark.-Monroe, La.

**Baltimore News American**—See listing for Hearst Newspapers.

**Baton Rouge Morning Advocate and State-Times, Sunday Advocate (Manship)**—WBRZ(TV) & WJBO & WFMP(FM), Baton Rouge; KRGV-TV-AM, Weslaco, Tex.; WXCL & WKQA(FM), Peoria-Pekin, Ill.

**Bergen (N.J.) Evening Record**—Owns Gateway Communications Inc., licensee of WBNG-TV, Binghamton, N.Y.; WTAJ-TV, Altoona, Pa.; WLYH-TV, Lancaster-Lebanon, Pa.; WOWK-TV, Huntington, W. Va.

**Bluefield (W.Va.) Daily Telegraph**—Daily Telegraph owns WBTW (TV), Florence, S.C.; KIMT(TV), Mason City, Iowa; WHIS & WHAJ(FM), Bluefield.

**Cedar Rapids Gazette**—KCRG-TV-AM.

**Charleston (S.C.) News & Courier and Post**—See Evening Post Publishing Co.

**Charleston (W. Va.) Daily Mail**—Published by Daily Mail Publishing Co., which owns 100% of Beckley Newspapers Inc. publisher of Beckley Post-Herald & Raleigh Register, Beckley; W.Va.; Enquirer-Journal (Monroe, N.C.), Shelby Daily Star (Shelby, N.C.). For bestg. interests, see Clay Communications Inc. in Group Ownership of Stations.

**Chicago Tribune**—WGN-TV-AM. See Tribune Co. Newspapers.

**Cincinnati Post (Scripps-Howard)**—E. W. Scripps Co. publishes Cincinnati Post; Scripps-Howard Broadcasting Co. owns WCPO-TV, Cincinnati. For other interests, see Scripps-Howard Newspapers.

**Columbus (Miss.) Commercial Dispatch**—Publisher Birney Imes Jr. and family own WCBI-TV-AM, Columbus. Mr. Imes owns WROX, Clarksdale, Miss. Imes & others also own WBOY-TV, Clarksburg, W. Va.; KDUB-TV, Dubuque, Iowa; WMUR-TV, Manchester, N.H.

**Columbus (Ohio) Dispatch**—WBNS-TV, Columbus; WTHR (TV), Indianapolis.

**Dallas Morning News**—Wholly owned subsidiary of A. H. Belo Corp. which also owns Belo Bestg. Corp. which owns and/or operates WFAA-TV, KRQX(AM), KZEW-FM, Dallas; KFDM-TV, Beaumont, Tex.; KOA(AM), KOAQ(FM), Denver, Colo.; WTVC(TV), Chattanooga, Tenn.; Queen City Telecommunications, Clarksville, Tenn. Also publishes biennially Texas Almanac.

**Des Moines Register & Tribune**—See Group Ownership of TV Stations.

**Fargo (N.D.) Forum**—WDAY-TV-AM-FM, Fargo & WDAZ-TV, Devils Lake-Grand Forks, N.D.; KSFY-TV, Sioux Falls, KABY-TV, Aberdeen; KPRY-TV, Pierre, S.D.

**Hastings (Neb.) Tribune (Seaton)**—KHAS-TV, 51.54%. Also controls KHAS(AM); KGGF, Coffeyville; KMAN & KMKF(FM), Manhattan, Kan.; KFYO(AM), Lubbock, Tex. and publishes Sheridan (Wyo.) Press, Lead (S.D.) Call, Deadwood (S.D.) Pioneer-Times; Manhattan (Kan.) Mercury-Chronicle, Winfield (Kan.) Courier, Alliance (Neb.) Times-Herald.

**Hickory (N.C.) Record**—WHKY-TV.

**Idaho Falls Post Register**—KIFI-TV.

**Johnstown Tribune-Democrat**—Johnstown Tribune Publishing Co owns WJAC Inc., operator of WJAC-TV-AM-FM.

**Louisville Courier-Journal and Times**—Same ownership as WHAS-TV-AM & WAMZ(FM), Louisville.

**Marshfield (Wis.) News-Herald**—See Forward Communications in Group Ownership of TV Stations.

**Memphis Commercial Appeal and Press-Scimitar (Scripps-Howard)**—Published by E. W. Scripps Co. Scripps-Howard Bestg. Co. owns WMC-TV-AM-FM, Memphis. For other interests, see Scripps-Howard listing.

**Milwaukee Journal**—The Journal Co. owns WTMJ Inc., licensee of WTMJ-TV-AM & WKTJ(FM); Alfa Bestg., licensee of KTNV-TV, Las Vegas, Nev.; publishes The Milwaukee Journal and Sentinel.



**New Brunswick (N.J.) Home News**—Owns WEVU(TV), Naples-Fort-Myers, Fla.; WINE & WRKI(FM), Brookfield, Conn.; WSWG (AM), Torrington, Conn. & WKPT-TV-AM & WTFM(FM), Kingsport-Johnson City, Tenn.-Bristol, Va.; KWG(AM), Stockton, Cal. & KWGF(FM), Tracy, Cal.

**New York News**—WPIX. Operates radios WICC, Bridgeport, Conn. & WPIX-FM, New York; see also Tribune Co. listing.

**Ogden Standard Examiner (A. L. Glasmann family)**—Publisher, The Standard Corp. owns 80% of KUTV, Salt Lake City; Communications Investment Corp., 20%. The Standard Corp. is owned by the Glasmann family. Communications Investment (owned by George C. & Willda Gene Glasmann Hatch) operates KALL-AM & KLCY(FM), Salt Lake City; KGHL & KIDX(FM), Billings, Mont.; KYSS-AM-FM, Missoula, Mont.; KVEL-AM & KUIN(FM), Vernal, Utah & is affiliated with KGEM & KJOT(FM), Boise, Ida.; KUPI & KQPI(FM), Idaho Falls, Ida.; 80% of Kansas State Network Inc., KSNW, Wichita; KSNC, Great Bend; KSNB, Garden City, KSNT, Topeka, all Kan.; KSNK, McCook, Neb.-Oberlin, Kan.; KSNF, Joplin, Mo.

**Oklahoma City Oklahoman and Times**—WKY(AM), Oklahoma City; WTVT, Tampa-St. Petersburg, Fla.; KTVT, Fort Worth-Dallas, Tex.; KHTV, Houston; WVTM, Milwaukee, Wis.; KSTW, Seattle-Tacoma, Wash.; WVUE(TV), New Orleans, La.; WUAB(TV), Lorain-Cleveland, Ohio.

**Paducah (Ky.) Sun (J. Fred Paxton)**—Same ownership as WPSD-TV.

**Portland (Me.) Press-Herald, Evening Express and Maine Sunday Telegram**—WGAN-TV, Guy Gannett Publishing Co. (Guy Gannett Bcstg. Services) also publishes Augusta Kennebec Journal and Central Maine Sentinel. Gannett also owns WGGB-TV, Springfield, Mass.; KGAN-TV, Cedar Rapids, Ia.; WINZ-AM-FM, Miami, Fla.; KSTT & WXLP(FM), Davenport, Ia.; KOPM(FM), Oklahoma City, Okla.; WRKT-AM-FM, Cocoa Beach, Fla.

**Providence (R.I.) Journal**—Owns WPHL-TV, Philadelphia, Pa.; CP for WMPV-TV, Mobile, Ala.; WEAN & WPJB-FM, Providence and Colony Communications Inc., cable group owner.

**Quincy (Ill.) Herald-Whig**—WGEM-TV-AM-FM, 95%. Quincy also owns WSJV(TV), South Bend-Elkhart, Ind.; KTTC(TV), Rochester, Minn.; WVVA(TV), Bluefield, W. Va.; 67.7% of New Jersey Herald, Newton, N.J.

**Rock Island Argus**—The Potter families, owners of Rock Island Argus, own WHBF-TV-AM-FM, Members of Potter family own all stock of KBUN & KBHP(FM), Bemidji, Minn.

**St. Joseph (Mo.) News-Press & Gazette**—Owns WSAV-TV, Savannah, Ga.; KAAL(TV), Austin, Minn.; WJTV, Jackson, Miss.

**St. Louis Post-Dispatch**—Owned by Pulitzer Publishing Co. which also publishes Tucson (Ariz.) Star. For other interests, see Group Ownership of TV Stations.

**Salt Lake City Deseret News**—Owned by the Corporation of the President of the Church of Jesus Christ of Latter-day Saints which through Deseret Management Corp. owns 100% of Bonneville International Corp., see listing in Group Ownership of TV Stations.

**San Francisco Chronicle**—KRON-TV, San Francisco; WOWT(TV), Omaha, Neb.; KAKE-TV, Wichita & KUPK-TV, Garden City, Kan.

**South Bend Tribune**—WSBT-TV-AM & WTHQ(FM), South Bend. For other interests, see Schurz Communications.

**Spokane Chronicle**—KHQ-TV-AM-FM.

**Tampa Tribune**—Owned by Media General Inc. which also owns WXFL(TV), Tampa; Richmond (Va.) Times-Dispatch & News Leader, Winston-Salem (N.C.) Journal, Twin City Sentinel and Journal Sentinel. For other interests, see Group Ownership of TV Stations.

**Temple (Tex.) Telegram**—Frank W. Mayborn, pres. & owner, is also pres. & principal owner of KCEN-TV, Temple-Waco-Killeen (Tex.) Herald.

**Texarkana Gazette and News**—Publisher W. E. Hussman, through control of Camden News personally, owns controlling interest in KTAL-TV-FM, Shreveport, La.-Texarkana, Tex.; KCMC(AM), Texarkana; KAMD & KWEH(FM), Camden, Ark.; WEHCO Video Inc. cable group owner; Camden News; Hot Springs Sentinel Record, El Dorado News-Times, Magnolia Banner-News, Little Rock Arkansas Democrat, Ark. Palmer Media Group has 25% interest in Hope (Ark.) Star and Jacksonville (Tex.) Progress.

**Toledo (Ohio) Blade**—WLF1-TV, Lafayette, Ind.; WLIO, Lima, Ohio. Also publishes Pittsburgh (Pa.) Post-Gazette: has newspaper interests in Monterey (Cal.) Peninsula Herald. The Toledo Blade Co. is a multiple cable system operator.

**Topeka Daily Capital and State Journal**—WIBW-TV-AM-FM, Topeka. For other interests, see Stauffer Communications.

**Washington Post**—Post-Newsweek stations are WDIV(TV), Detroit, Mich.; WJXT(TV), Jacksonville, Fla.; WPLG(TV), Miami, Fla.; WFSB(TV), Hartford, Conn. Company also owns Everett (Wash.) Herald.

**Wisconsin Rapids Tribune**—Owns 13.6% of Forward Communications Corp., see listing in Group Ownership of TV Stations.

**Youngstown Vindicator**—WFMJ-TV-AM.

## Book & Periodical Publishing Firms With TV Station Ownership

**ABC INC.**—For publishing interests & officers, see corporate listing.

**CBS INC.**—For publishing interests & officers, see corporate listing.

**THE DUN & BRADSTREET CORP.**—299 Park Ave., New York, N.Y. 10017. Phone: 212-593-6800. Harrington Drake, chmn. For bcstg. interests, see Corinthian Broadcasting Corp. under Group Ownership of TV Stations.

**FAIRCHILD PUBLICATIONS INC.**—7 E. 12th St., New York, N.Y. 10003. Phone: 212-741-4000. Owned by Capital Cities Communications Inc. Publisher of trade newspapers, magazines & directories, "W", Women's Wear Daily, HFD-Retailing Home Furnishings, Daily News Record, Footwear News, Electronic News, American Metal Market, Supermarket News, "M", SportStyle, Energy User News, Metalworking News, Metal/Center News, Entree, Home Fashions Textiles, MIS Week, MultiChannel News, Heat Treating; International Medical News Group; Professional Press Group; American Traveler Group. For bcstg. interests, see Capital Cities listing under Group Ownership of Television Stations.

**HARCOURT BRACE JOVANOVIICH INC.**—757 Third Ave., New York, N.Y. 10017. Phone: 212-888-4444. Owns WDIO-TV, Duluth, Minn.-Superior, Wis. & WIRT(TV), Hibbing, Minn. Executives: William Jovanovich, chmn.; Robert L. Edgell, exec. v.p. & chmn., HBJ Communications & Services Inc.

**THE HEARST CORP.**—959 Eighth Ave., New York, N.Y. 10019. Phone: 212-262-5700. Publishes House Beautiful, Good Housekeeping, Cosmopolitan, Redbook, Motor, Motor Boating & Sailing, Town & Country, Harper's Bazaar, Sports Afield, Popular Mechanics, American Druggist, Science Digest and Avon Books. Hearst affiliated British publications include Good Housekeeping, Harpers & Queen, She, Containerisation International, The Connoisseur, Womancraft, Antique Collector, Cosmopolitan. Hearst Corp. also owns United Technical Publications, see listing. For bcstg. interests, see Group Ownership of Television Stations. For list of Hearst newspapers, see Newspaper Ownership. Executives: Randolph A. Hearst, chmn.; Fred A. Bennack Jr., pres.; David Hearst, v.p.; Franklin C. Snyder, v.p.; Harvey L. Lipton, secy.

**McGRAW-HILL INC.**—1221 Ave. of the Americas, New York, N.Y. 10020. Phone: 212-512-2000. Executives: Harold W. McGraw Jr., chmn.; Joseph L. Dionne, pres. & chief executive

## Publishing Interests

### McGraw-Hill—(Continued)

officer; Norman E. Walt, pres., McGraw-Hill Bcstg. Co. Inc. For bcstg. interests, see McGraw-Hill Bcstg. Co. under Group Ownership of Television Stations.

**MEREDITH CORP.**—1716 Locust St., Des Moines, Ia. 50336. Phone: 515-284-3000. Magazine Group publishes *Better Homes and Gardens*, *Successful Farming*, *Metropolitan Home* and a group of special interest publications; Consumer Book Group publishes *Better Homes and Gardens & Creative Home Library* books. Printing Group known as Meredith/Burda is contract publication and commercial printer. **Meredith Corp.** executives: E. T. Meredith III, chmn.; Robert A. Burnett, pres. & chief exec. officer; James Conley, sr. v.p.; William C. McReynolds, pres., Bcstg. Group; Jack Rehm, pres., Publishing Group, Allen Sabbag, pres., Real Estate Services Group; Donald L. Arnold, v.p.-corporate relations; Thomas G. Fisher, v.p.-gen. counsel & asst. secy.; Herb Schulte, v.p.-corporate planning; William H. Straw, v.p.-finance; Gerald D. Thornton, v.p.-administrative services; Betty Campbell Madden, corporate secy.; Michael A. Sell, treas. For bcstg. interests, see Group Ownership of Television Stations.

**NEWSWEEK INC.**—444 Madison Ave., New York, N.Y. 10022. Phone: 212-350-2000. Publishes *Newsweek*. *Newsweek Inc.* is owned by The Washington Post Co., publisher of the Wash-

ington Post. In addition the Washington Post Co. owns WDIV(TV), Detroit, Mich.; WJXT(TV), Jacksonville, Fla.; WPLG(TV), Miami, Fla.; WFSB(TV), Hartford, Conn.

**THE NEW YORK TIMES CO.**—229 West 43rd St. New York, N.Y. 10036. Phone: 212-556-1234. Publishes *The New York Times*, owns *Family Circle*, *Golf World (U.K.)*, *Golf Digest*, *Tennis Magazine*, *Arno Press Quadrangle/The New York Times Book Co.* For other interests, see Group Ownership & Newspaper Ownership of TV Stations.

**TIMES MIRROR CO.**—Times Mirror Square, Los Angeles, Cal. 90053. Book publishing: Harry N. Abrams Inc., Matthew Bender & Co. Inc., The C. V. Mosby Co., New American Library Inc., The Southwestern Co., Year Book Medical Publishers Inc. For other interests, see Group Ownership & Newspaper Ownership of TV Stations.

**UNITED TECHNICAL PUBLICATIONS**—Garden City, N.Y. 11533. Phone: 516-248-9700. Publishes *Electronic Engineers Master*, *Electronic Products*, *Electronics Retailing*, *IC Update Master*, *Off-the-Shelf Catalogue*, *Office Products News*, *Office World News*, *Corporate Systems*, *LENS*, *Pricing Reports*, *United Cost Service*, *Black Book Used Car Guide*, *Black Book Used Truck Guide*, *Industrial Machinery News*, *Floor Covering Weekly*, *Retirement Advisory Services*. UTP is owned by Hearst Corp., see listing.

# National Sales Representatives of TV Stations

With List of Stations Represented as of October 1983

## ABC-TV TELEVISION SPOT SALES INC.

**New York**—1345 Ave. of the Americas, New York, NY 10019.  
Phone: 212-887-7777. TWX: 710-581-6736.

Walter K. Flynn, v.p. & gen. mgr.; Philip J. Sweenie, gen. sales mgr.; Michael A. Rosenberg, eastern sales mgr.; Gary J. Schineller, New York sales mgr.; Joe Cohen, New York sales mgr.

**Chicago**—Two Illinois Center, Suite 1921, Chicago, IL 60601.  
Phone: 312-750-7777. TWX: 910-221-5125.

Linda Dorminey, sales mgr.

**Los Angeles**—2020 Ave. of Stars, Los Angeles, CA 90067. Phone: 213-557-6241. TWX: 910-321-3070.

Donn A. Carper, sales mgr.

**San Francisco**—One Jackson Place, 633 Battery St., San Francisco, CA 94111. Phone: 415-434-0764. TWX: 910-372-7221.

James Sherbert, sales mgr.

**Detroit**—3000 Town Center, Suite 2001, Southfield, MI 48075.  
Phone: 313-827-7777. TWX: 810-224-4927.

Joseph Trondle, sales mgr.

**Dallas**—Suite 420, Two Forest Plaza Bldg., 12201 Merit Dr., Dallas, TX 75251. Phone: 214-960-7981.

Gary Brooks, sales mgr.

### TV Stations Represented:

WABC-TV, New York, NY  
WLS-TV, Chicago, IL  
WXYZ-TV, Detroit, MI  
KABC-TV, Los Angeles, CA  
KGO-TV, San Francisco, CA

## ABC-TV NETWORK SALES

**Los Angeles**—2020 Ave. of Stars, Los Angeles, CA 90067. Phone: 213-557-7049.

Douglas E. Streff, v.p. & western div. sales mgr.

**Chicago**—190 N. State St., Chicago, IL 60606. Phone: 312-263-0800.

John Grace, v.p. & central div. sales mgr.

**Detroit**—28 W. Adams St., Detroit, MI 48226. Phone: 313-963-8321.

Richard Wozniak, v.p. & Detroit div. sales mgr.

## AVERY-KNODEL INC.

**New York**—437 Madison Ave., New York, NY 10022. Phone: 212-421-5600. TWX: 710-581-2785.

J. W. Knodel, chmn.; Robert J. Kizer, pres.; Robert L. Dudley, v.p.; Dave Donelson, v.p., sales; Mike Gaida, sales mgr., CBS-TV; Annette Guerrieri, sales mgr., ABC-TV; William J. Azan, sales mgr., NBC-TV; Patricia H. Clemency, v.p., support services; Deborah Hackenberry, mgr., special projects.

**Atlanta**—Tower Place, 3340 Peachtree Rd. NE, Atlanta, GA 30326. Phone: 404-233-4474. TWX: 810-751-3204.

Richard Hughes, v.p., southeastern sales mgr.

**Chicago**—2600 Prudential Plaza, Chicago, IL 60601. Phone: 312-467-6111. TWX: 910-221-0333.

F. Robert Kalthoff, exec. v.p. & midwest sales mgr.; Vernon Heeren, asst. TV sales mgr.

**Dallas**—606 Oakwood Tower, 3626 N. Hall St., Dallas, TX 75219.  
Phone: 214-528-1741. TWX: 910-861-4061.

Wallis S. Ivy, v.p. & mgr.

**Denver**—280 Columbine St., Denver, CO 80206. Phone: 303-321-1086. TWX: 910-931-2581.

Bob Hix, mgr.

**Detroit**—500 Stephenson Hwy., Suite 308, Troy, MI 48084.  
Phone: 313-589-1870. TWX: 810-232-1642.

David J. Brangan, v.p. & mgr.

**Los Angeles**—5455 Wilshire Blvd., Suite 1802, Los Angeles, CA 90036. Phone: 213-932-1212. TWX: 910-321-3894.

John F. Baston, v.p., southwest sales mgr.

**Minneapolis**—6700 France Ave. S, Edina, MN 55435. Phone: 612-929-1300. TWX: 910-576-3164.

Maureen Kvam, v.p. & mgr.

**Philadelphia**—537 Mount Vernon Ave., Haddonfield, NJ 08033.  
Phone: 609-429-0003. TWX: 710-896-0120.

Thomas E. Wood, mgr.

**Portland**—620 S.W. 5th Ave., Suite 907, Portland, OR 97204.  
Phone: 503-223-5980. TWX: 910-464-8081.

Ron Hillbury, mgr.

**St. Louis**—410 Mansion House Center, St. Louis, MO 63102.  
Phone: 314-241-5051. TWX: 910-761-1188.

Fred W. Johnson, v.p. & mgr.

**San Francisco**—155 Montgomery St., San Francisco, CA 94104.  
Phone: 415-986-8082. TWX: 910-372-7478.

Joseph M. Friedman, v.p., northwest sales mgr.

**Seattle**—Box 19417, Seattle, WA 98109. Phone: 206-624-9022.  
TWX: 910-444-2288.

Jack Davies, mgr.

### TV Stations Represented:

KTXS-TV, Abilene, TX  
KTEN, Ada-Ardmore, OK  
KGSW-TV, Albuquerque, NM  
KLAX-TV, Alexandria, LA  
KCMT/KNMT, Alexandria-Walker, MN  
KFDA-TV, Amarillo, TX  
KTUU-TV, Anchorage, AK  
WHMA-TV, Anniston, AL  
WJBF, Augusta, GA  
WVII-TV, Bangor, ME  
WRBT, Baton Rouge, LA  
KTVZ, Bend, OR  
KTVQ, Billings, MT  
WLOX-TV, Biloxi, MS  
WMGC-TV, Binghamton, NY  
WVVA, Bluefield, WV  
WKPT-TV, Bristol, VA-Kingsport-Johnson City, TN  
WCAJ-TV, Burlington, VT  
KXLF-TV/KPAX-TV, Butte-Missoula, MT  
KBSI, Cape Girardeau, MO  
WVIR-TV, Charlottesville, VA  
KSHL-TV, Chico, CA  
KRDO-TV, Colorado Springs-Pueblo, CO  
KOMU-TV, Columbia-Jefferson City, MO  
WTVM, Columbus, GA  
WVSB-TV, Columbus-Tupelo-West Point, MS  
KCBR-TV, Des Moines, IA  
WTVY, Dothan, AL  
WDIO-TV/WIRT, Duluth-Hibbing, MN  
KTSM-TV, El Paso, TX  
WTVW, Evansville, IN  
KTTU-TV, Fairbanks, AK  
KXJB-TV, Fargo, ND  
WEVU, Fort Myers-Naples, FL  
KHBS/KTVP, Fort Smith-Fayetteville, AR  
KJCT-TV, Grand Junction, CO  
KRTV, Great Falls, MT  
WXVT, Greenville-Greenville, MS  
WHAG-TV, Hagerstown, MD  
WLYH-TV, Harrisburg-York-Lancaster-Lebanon, PA  
KIKU-TV, Honolulu, HI  
KIFI-TV, Idaho Falls, ID  
WKZO-TV, Kalamazoo-Grand Rapids, MI  
WKBT, La Crosse-Eau Claire, WI  
WLFI-TV, Lafayette, IN  
KSWO-TV, Lawton, OK-Wichita Falls, TX  
KOLN-TV/KGIN-TV, Lincoln-Hastings-Kearney, NE  
KLBK-TV, Lubbock, TX  
KVEO, McAllen-Brownsville, TX  
WHTV, Meridian, MS  
KMID-TV, Midland-Odessa, TX  
KARD, Monroe, LA



## Station Reps

### Avery-Knodel Inc.—(Continued)

WMBB, Panama City, FL	KDLT, Sioux Falls-Mitchell, SD
WTAP-TV, Parkersburg, WV-Marietta, OH	KMTC, Springfield, MO
WMTW-TV, Portland-Poland Spring, ME	WECA, Tallahassee, FL
WGEM-TV, Quincy, IL	KLDH, Topeka, KS
KEVN-TV/KIVV-TV, Rapid City-Lead, SD	WGTU-TV/WGTQ-TV, Traverse City-Sault Ste. Marie, MI
KCRL, Reno, NV	KMVT, Twin Falls, ID
KTTC, Rochester, MN	WKTU, Utica, NY
KBIM-TV, Roswell, NM	WTVX, West Palm Beach, FL
WMDT, Salisbury, MD	WYTV, Youngstown, OH
WAPA-TV, San Juan, PR	KYEL-TV, Yuma, AZ-El Centro, CA
WXLT-TV, Sarasota, FL	WHIZ-TV, Zanesville, OH
KMEG, Sioux City, IA	

### BLAIR TELEVISION

(A Division of John Blair & Company, Jack W. Fritz, pres.)

New York—1290 Ave. of the Americas, New York, NY 10104. Phone: 212-603-5000. TWX: 710-581-4351.

Harry B. Smart, chmn. & chief exec. officer; Walter A. Schwartz, pres. & chief operating officer; Patrick J. Devlin, exec. v.p./director of sales operations; James R. Kelly, senior v.p./director of client services; Sanford S. Ackerman, v.p./director of finance, planning & administration; Jack Poor, senior v.p./director of support services; Michael J. Brochstein, v.p./director of market development; Steven A. Murphy, v.p., management systems & services; Mike Levinton, v.p./director of programming; George G. Dallas, director of data systems; Alan Picozzi, director of sales research; John Rohr, director of special audience research.

## YOU DON'T NEED ESP YOU NEED EWR!

Television Digest's EARLY WARNING REPORT capsulates retail sales and inventory activity in television and video so you can evaluate changes and trends in the industry.

For more information, call or write:

TELEVISION DIGEST INC.  
1836 Jefferson Place, NW  
Washington, D.C. 20036  
(202) 872-9200

### Affiliate/Independent Division

New York—1290 Ave. of the Americas, New York, NY 10104. Phone: 212-603-5000.

William E. Breda, sr. v.p. & director of affiliate/independent sales.

#### ABC Division:

New York—1290 Ave. of the Americas, New York, NY 10104. Phone: 212-603-5000.

Timothy M. McAuliff, division v.p.; Dennis McGlone, sales mgr., ABC Blue Team; Richard Buck, v.p./sales mgr., ABC Red Team; Thom Carroll, v.p./sales mgr., ABC Green Team; Patricia Yancovitz, ABC sales research.

Chicago—645 N. Michigan Ave., Chicago, IL 60611. Phone: 312-787-2300. TWX: 910-221-1187.

Maria LaPalermo, v.p./sales mgr., ABC team.

Los Angeles—5670 Wilshire Blvd., Suite 2415, Los Angeles, CA 90036. Phone: 213-937-5020. TWX: 910-321-4137.

Robert Manown, v.p./sales mgr., ABC team.

#### CBS Division:

New York—David J. Herman, division v.p.; Armand C. Grez, v.p./sales mgr., CBS Red Team; Kristin Long, sales mgr., CBS Green Team; John Scott, director, CBS sales research.

Chicago—Owen McKeany, v.p./sales mgr., CBS team.

Los Angeles—Marc McKinney, v.p./sales mgr., CBS team.

#### NBC Division:

New York—William F. Murphy, division v.p.; Steven Schwarz, sales mgr., NBC Blue Team; Charles Hansen, v.p./sales mgr., NBC Green Team; Briggs Palmer, v.p./sales mgr., NBC Red Team; Frank Centola, director, NBC sales research.

Chicago—Robert T. Jacobs, v.p./sales mgr., NBC team.

Los Angeles—John Thackaberry, v.p./sales mgr., NBC team.

#### Independent Division:

New York—Murray L. Berkowitz, division v.p.; Ronald Castelli, sales mgr., Independent Blue Team; Ellen Gantz, sales mgr., Independent Red Team; Eugene Cunningham, director, Independent sales research.

Chicago—Rick Shae, sales mgr., Independent team.

Los Angeles—Ed Youngmark, v.p./sales mgr., Independent team.

### Regional Sales Division

New York—Floyd J. Gelini, sr. v.p./director of regional sales.

#### Eastern Region:

Atlanta—7 Piedmont Center, Suite 610, Atlanta, GA 30305. Phone: 404-231-0232. TWX: 810-751-8492.

Steven T. Castellaw, v.p./mgr., eastern region; Peter Carnes, v.p./mgr.

Boston—535 Boylston St., Boston, MA 02116. Phone: 617-536-6230. TWX: 710-321-1085.

Denny Godwin, v.p./mgr.

Charlotte—2101 Rexford Rd., Suite 119E, Charlotte, NC 28211. Phone: 704-554-1284. TWX: 810-621-0402.

Gayle Rabon, v.p./mgr.

Jacksonville—Gulf Life Tower, Suite 2554, Jacksonville, FL 32207. Phone: 904-399-1900. TWX: 810-827-5761.

James L. Harmeyer, v.p./mgr.

Miami—1310 Miami Center, 100 Chopin Plaza, Miami, FL 33131. Phone: 305-358-9911. TWX: 810-848-4035.

Stephen K. Brooks, mgr.

Philadelphia—3 Girard Plaza, Philadelphia, PA 19102. Phone: 215-568-6540. TWX: 710-670-0479.

Jack F. Satterfield, v.p./mgr.; William E. Berry, sales mgr.

#### Midwest Region:

Chicago—645 N. Michigan Ave., Chicago, IL 60611. Phone: 312-787-2300. TWX: 910-221-1187.

Charles R. Hitchins, v.p./mgr., midwest region.

Cleveland—National City Center, 1900 E. 9th St., 14th Floor, Cleveland, OH 44114. Phone: 216-566-7000. TWX: 810-421-8871.

Dan Malmad, v.p./mgr.

Detroit—1811 Fisher Bldg., Detroit, MI 48202. Phone: 313-871-3060. TWX: 810-221-6275.

Paul T. Pearse, v.p./mgr.

Minneapolis—National City Bank Bldg., Suite 617, 510 Marquette Ave., Minneapolis, MN 55402. Phone: 612-339-8894. TWX: 910-576-2929.

Robert R. Saracen, v.p./mgr.

St. Louis—The Equitable Bldg., 10 Broadway, St. Louis, MO 63102. Phone: 314-421-5262. TWX: 910-761-0463.

William D. McKinstry, v.p./mgr.; Michael D. Murphy, v.p./sales mgr.

### Western Region:

Los Angeles—5670 Wilshire Blvd., Suite 2415, Los Angeles, CA 90035. Phone: 213-937-5020. TWX: 910-321-4137.

Robert S. Billingsley, v.p./mgr., western region.

Dallas—One Lincoln Centre, 5400 LBJ Freeway, Suite 975/LB No. 7, Dallas, TX 75240. Phone: 214-239-9600. TWX: 910-861-4561.

Sidney C. Brown, v.p./mgr.; Michael Howe, sales mgr.

Houston—Weslayan Tower, 24 Greenway Plaza, Suite 1303, Houston, TX 77046. Phone: 713-552-0600. TWX: 910-881-4752.

Christopher W. Pearse, v.p./mgr.

San Francisco—505 Sansome St., San Francisco, CA 94111. Phone: 415-434-2393. TWX: 910-372-7436.

John Ryan, v.p./mgr.

Seattle—2033 6th Ave., Suite 1008, Seattle, WA 98121. Phone: 206-622-7771. TWX: 910-444-4023.

Jeff Hufford, v.p./mgr.

### TV Stations Represented:

#### ABC Red Team

KBTB-TV, Denver, CO  
KTRK-TV, Houston, TX  
WATE-TV, Knoxville, TN  
WNGE, Nashville, TN  
WPVI-TV, Philadelphia, PA

#### ABC Blue Team

WKBW-TV, Buffalo, NY  
WEWS, Cleveland, OH  
WTNH-TV, Hartford-New Haven, CT  
WTLV, Jacksonville, FL  
WLKY-TV, Louisville, KY  
WISN-TV, Milwaukee, WI  
KTVX, Salt Lake City, UT

#### ABC Green Team

KOAT-TV, Albuquerque, NM  
WBRZ, Baton Rouge, LA  
KBMT, Beaumont, TX  
KRCR-TV, Chico-Redding, CA  
KIII-TV, Corpus Christi, TX  
WAND, Decatur, IL  
WJET-TV, Erie, PA  
KEZI-TV, Eugene, OR  
WJRT-TV, Flint, MI  
WPTA, Fort Wayne, IN  
WOWK-TV, Huntington-Charleston, WV  
WGXA-TV, Macon, GA  
WEAR-TV, Mobile, AL  
KETV, Omaha, NE  
WFTV, Orlando, FL  
KOLO-TV, Reno, NV  
KAAL, Rochester, MN  
WSAV-TV, Savannah, GA  
WSJV, South Bend, IN  
WUTR, Utica, NY  
KRGV-TV, Weslaco, TX  
KAPP, Yakima, WA

#### CBS Red Team

WBAL-TV, Baltimore, MD  
WCPO-TV, Cincinnati, OH  
WBNS-TV, Columbus, OH  
KFSN-TV, Fresno, CA  
WLNE, New Bedford, MA- Providence, RI  
WTVD, Raleigh-Durham, NC

WSPA-TV, Spartanburg-Greenville, SC

#### CBS Green Team

WTAJ-TV, Altoona-Johnstown, PA  
WBNG-TV, Binghamton, NY  
WBMG, Birmingham, AL  
WDEF-TV, Chattanooga, TN  
WRBL, Columbus, GA  
KDLH-TV, Duluth, MN  
WINK-TV, Fort Myers, FL  
WBAY-TV, Green Bay, WI  
WFMY-TV, Greensboro, NC  
WNCT-TV, Greenville, NC  
WJHL-TV, Johnson City, TN  
KOAM-TV, Joplin, MO  
WISC-TV, Madison, WI  
WCOV-TV, Montgomery, AL  
WGAN-TV, Portland, ME  
WTVR-TV, Richmond, VA  
WDAU-TV, Scranton-Wilkes-Barre, PA  
KREM-TV, Spokane, WA  
WCTV, Tallahassee, FL  
WIBW-TV, Topeka, KS  
WWTW, Traverse City-Cadillac, MI  
KAUZ-TV, Wichita Falls, TX

#### NBC Red Team

KXAS-TV, Dallas, TX  
WTHR, Indianapolis, IN  
WMC-TV, Memphis, TN  
KCRA-TV, Sacramento, CA  
KING-TV, Seattle, WA

#### NBC Blue Team

WXIA-TV, Atlanta, GA  
WGAL-TV, Harrisburg-Lancaster-Lebanon-York, PA  
WDSU-TV, New Orleans, LA  
KPNX-TV, Phoenix, AZ  
KGW-TV, Portland, OR

#### NBC Green Team

KRBC-TV, Abilene, TX  
KAMR-TV, Amarillo, TX

KTVV, Austin, TX  
KTVB, Boise, ID  
WHO-TV, Des Moines, IA  
KHON-TV, Honolulu, HI  
WLBT-TV, Jackson, MS  
KVBC, Las Vegas, NV  
KARK-TV, Little Rock, AR  
KCBT-TV, Lubbock, TX  
WLBW-TV, Meridian, MS  
WAVY-TV, Norfolk, VA  
KTPX, Odessa, TX  
WPSD-TV, Paducah, KY  
KCEB-TV, Temple-Waco, TX  
WPTV, West Palm Beach, FL

#### NBC Gold Team

KFYR-TV, Bismarck, ND  
KWLL, Cedar Rapids, IA  
WOC-TV, Davenport, IA  
WAFF, Huntsville, AL  
WLEX-TV, Lexington, KY  
KOB1/KOTI, Medford-Klamath Falls, OR  
WPTZ, Plattsburgh, NY  
WAEO-TV, Rhinelander, WI  
WLSL-TV, Roanoke, VA  
KSBW-TV, Salinas-Monterey, CA  
KMOL-TV, San Antonio, TX  
KSBY-TV, San Luis Obispo, CA

KTAL-TV, Shreveport, LA  
KTIV, Sioux City, IA  
KYTV, Springfield, MO  
WTWO, Terre Haute, IN  
KJRH, Tulsa, OK  
WFMJ-TV, Youngstown, OH

#### Independent Red Team

WLVI-TV, Cambridge-Boston, MA  
WGN-TV, Chicago, IL  
KSHB-TV, Kansas City, MO  
WUHF, Rochester, NY  
XETV, San Diego, CA  
WKAQ-TV, San Juan, PR

#### Independent Blue Team

KHJ-TV, Los Angeles, CA  
KMSP-TV, Minneapolis, MN  
WOR-TV, New York, NY

\* KOKH-TV, Oklahoma City, OK  
KTZO, San Francisco, CA  
WPTS, Tampa, FL

\*Not sold out of New York.

## BUSBY, FINCH, LATHOM & WIDMAN

Atlanta—57 Executive Park S., Atlanta, GA 30329. Phone: 404-633-4314.

E. Lanier Finch; James B. Lathom.

Dallas—1917 W. Second St., Arlington, TX 76103. Phone: 817-274-7604.

Ralph Widman.

### TV Stations Represented:

WTSG, Albany, GA  
WOAC, Canton, OH  
WKFT, Fayetteville, NC  
WINK-TV, Fort Myers, FL  
WCWB-TV, Macon, GA  
WMBB, Panama City, FL  
WJCL, Savannah, GA  
WSLA, Selma, AL

## CBS TELEVISION STATIONS NATIONAL SALES

New York—51 W. 52nd St., New York, NY 10019. Phone: 212-975-4321.

Rod Perth, v.p. & gen. mgr.; Gene Wetzel, dir., planning & administration; Mark Fitzpatrick, dir., eastern national sales; Steve Gigliotti, national sales mgr., WCAU-TV; Juhree Fletcher, eastern sales mgr., KNXT; Joe Calim, eastern sales mgr., KMOX-TV; Ed Petrosky, national sales mgr., WBBM-TV.

Atlanta—6 Piedmont Center, Atlanta, GA 30305. Phone: 404-261-2227.

Carl Miller, mgr.

Chicago—630 N. McClurg Court, Chicago, IL 60611. Phone: 312-944-6000.

Inger Jensen, dir., midwest sales.

Dallas—433 E. Las Colinas Blvd., Waterway Tower, Suite 1100, Dallas, TX 75062. Phone: 214-556-1245.

Melba Meade, mgr.

Detroit—26877 Northwestern Hwy., Detroit, MI 48705. Phone: 313-352-2800.

Alan Eisenstein, mgr.

## Station Reps

### CBS Television Stations National Sales—(Continued)

Los Angeles—1801 Century Park W., Los Angeles, CA 90067.  
Phone: 213-556-4967.

Robert Berglund, mgr.

San Francisco—Suite 3237, One Embarcadero Center, San Francisco, CA 94111. Phone: 415-433-0500.

Franklin Wheeler, mgr.

#### TV Stations Represented:

WCBS-TV, New York, NY  
WCAU-TV, Philadelphia, PA  
WBBM-TV, Chicago, IL  
KMOX-TV, St. Louis, MO  
KNXT, Los Angeles, CA

### CLEM & LOWRANCE INC.

Atlanta—6095 Lake Forrest Dr., Suite 100, Atlanta, GA 30328.  
Phone: 404-255-0521.

Dallas—8111 LBJ Expressway, Suite 755, Dallas, TX 75251.  
Phone: 214-235-5550.

St. Louis—10 Broadway, Suite 729, St. Louis, MO 63102. Phone:  
314-241-2451.

#### TV Stations Represented:

NBC Owned Stations  
NBC Spot Sales

### CREED ASSOCIATES INC.

Boston—Park Square Bldg., Boston, MA 02116. Phone: 617-482-4845.

Richard A. Keating; Richard P. Luetters; Irene Kelleher; Sally Ivey.

#### TV Station Represented (New England):

WVII-TV, Bangor, ME

### DOME & ASSOCIATES INC.

Philadelphia—15 W. Highland Ave., Philadelphia, PA 19118.  
Phone: 215-242-3660.

Robert Dome; Kay Baltrukonis, v.p.

Pittsburgh—4068 Mt. Royal Blvd., Allison Park, PA 15101.

#### TV Stations Represented:

WTAJ-TV, Altoona, PA  
WOWK-TV, Huntington-  
Charleston, WV  
WHIZ-TV, Zanesville, OH

### GROUP W TELEVISION SALES

New York—90 Park Ave., New York, NY 10016. Phone: 212-883-6100.

Robert Kunath, pres.; Joel Segal, v.p., national sales mgr.; Arma E. Andon, v.p.; Edward Goldman, v.p., New York sales mgr.; Anthony DeThomas, controller; Jeff Osborne, dir., sales promotion & research; Ted Valand, dir., computer operations & research planning.

Chicago—625 N. Michigan Ave., Suite 400, Chicago, IL 60611.  
Phone: 312-454-6910.

Richard Kurzawski, mgr.

Detroit—25900 Greenfield Rd., Suite 243, Oak Park, MI 48237.  
Phone: 313-968-2160.

Robert E. Newsham, v.p. & mgr.

San Francisco—825 Battery St., San Francisco 94111. Phone:  
415-765-8793.

E. James Hodgett, mgr.

Los Angeles—6420 Wilshire Blvd., Suite 1150, Los Angeles, CA 90048. Phone: 213-655-3556.

Alan H. Buckman, sales mgr.

Philadelphia—Independence Mall East, Philadelphia, PA 19106.  
Phone: 215-238-4966.

Thomas Hollingshead, mgr.

Dallas & Atlanta—12221 Merit Dr., Suite 620, Dallas, TX 75251.  
Phone: 214-458-9767.

Jerry Danford, sales mgr.

Boston—1170 Soldiers Field Rd., Boston, MA 02134. Phone: 617-787-7220.

David Biggs, sales mgr.

#### TV Stations Represented:

WBZ-TV, Boston, MA  
KYW-TV, Philadelphia, PA  
WJZ-TV, Baltimore, MD  
KDKA-TV, Pittsburgh, PA  
KPIX, San Francisco, CA  
WPCQ-TV, Charlotte, NC

### HARRINGTON, RIGHTER & PARSONS INC.

New York—280 Park Ave., New York, NY 10017. Phone: 212-687-8777. TWX: 710-581-3988.

John J. Walters Jr., pres.; Peter F. Ryan, exec. v.p.; Michael Carson, v.p., group mgr., Red; Thomas M. Comerford, v.p., regional sales & sales training; Pierce H. Foster, v.p., group mgr., Green; Dean McCarthy, v.p., dir. of program services; Frank Morello, v.p., group mgr., Blue; Stephen H. Raffel, v.p., research; Michael S. Schwartz, v.p., group mgr., Gold; George Broadbin, sales mgr., Blue; Bruce Mello, sales mgr., Red; Les Abrams, sales mgr., Green; Jim Dreves, sales mgr., Gold.

Chicago—444 N. Michigan Ave., Chicago, IL 60611. Phone: 312-222-5500. TWX: 910-221-0995.

Steve Shadid, v.p., Chicago sales mgr.; Paul Grimes, sales mgr., green; Harriet Mulder, sales mgr., blue; Hal Wettersten, sales mgr., gold; Gary Bradley, sales mgr., red.

Los Angeles—8484 Wilshire Blvd., Beverly Hills, CA 90211.  
Phone: 213-653-5900. TWX: 910-321-3916.

Jan M. Eggers, v.p., Los Angeles sales mgr.; Cathy Carmack Jones, sales mgr., green; Robert Cippolletti, sales mgr., gold; Richard Pieters, sales mgr., blue.

Atlanta—3340 Peachtree Rd. NE, Atlanta, GA 30326. Phone: 404-237-7768. TWX: 810-751-8325.

Albert L. Strada, v.p., Atlanta sales mgr.

Boston—607 Boylston St., Boston, MA 02116. Phone: 617-247-4004. TWX: 710-321-6889.

Mary Jane Mitchell, New England sales mgr.

Charlotte—2115 Rexford Rd., Charlotte, NC 28211. Phone: 704-365-2445. TWX: 810-621-0309.

Mark Chapman, Charlotte sales mgr.

Cleveland—815 Superior Ave. NE, Cleveland, OH 44114. Phone: 216-861-2265. TWX: 810-421-8007.

Gerry Pas, Cleveland sales mgr.

Dallas—Campbell Centre I, Dallas, TX 75206. Phone: 214-369-3925. TWX: 910-861-4135.

George L. Pettett, v.p., Dallas sales mgr.

Detroit—4000 Town Center Dr., Southfield, MI 48075. Phone: 313-353-3370. TWX: 810-224-4947.

Douglas Christie, Detroit sales mgr.

Minneapolis—625 Second Ave. S, Minneapolis, MN 55402.  
Phone: 612-332-2446. TWX: 910-576-2459.

Mary Meahan, Minneapolis sales mgr.

Philadelphia—3 Penn Center Plaza, Philadelphia, PA 19103.  
Phone: 215-665-1170. TWX: 710-670-0292.

Michael D. Miglino, v.p., Philadelphia sales mgr.

St. Louis—720 Olive St., St. Louis, MO 63101. Phone: 314-231-9797. TWX: 910-761-1177.

George Diederich, St. Louis sales mgr.

San Francisco—235 Montgomery St., San Francisco, CA 94104.  
Phone: 415-781-4125. TWX: 910-372-7422.

William Wexelblatt, v.p., San Francisco sales mgr.

## TV Stations Represented:

KTBC-TV, Austin, TX  
KERO-TV, Bakersfield, CA  
WVTM-TV, Birmingham, AL  
WIVB-TV, Buffalo, NY  
WIS-TV, Columbia, SC  
KDFW-TV, Dallas-Fort Worth, TX  
KMGH-TV, Denver, CO  
KTHI-TV, Fargo, ND  
WLUK-TV, Green Bay, WI  
WHTM-TV, Harrisburg, PA  
KHOU-TV, Houston, TX  
WRTV, Indianapolis, IN  
WJAC-TV, Johnstown, PA  
WJIM-TV, Lansing, MI  
WKYT-TV, Lexington, KY  
WHAS-TV, Louisville, KY  
WHBQ-TV, Memphis, TN

WSVN, Miami, FL  
WSFA-TV, Montgomery, AL  
WTKR-TV, Norfolk, VA  
KWTU, Oklahoma City, OK  
KTSP-TV, Phoenix, AZ  
KOIN-TV, Portland, OR  
WDBJ, Roanoke/Lynchburg, VA  
WOKR, Rochester, NY  
KXTV, Sacramento, CA  
KTVI, St. Louis, MO  
KGTU, San Diego, CA  
KSLA-TV, Shreveport, LA  
KXLY-TV, Spokane, WA  
WSTM-TV, Syracuse, NY  
WTSP-TV, Tampa-St. Petersburg, FL  
KOTV, Tulsa, OK

## BOB HIX CO. INC.

Denver—280 Columbine St., Denver, CO 80206. Phone: 303-321-2080. TWX: 910-931-2581.

Robert S. Hix; George Mathews; Peter Callaway.

Kansas City—1021 Baltimore Ave., Kansas City, MO 64105.  
Phone: 816-471-5502.

Eugene Gray.

## HURLEY COMPANY

Minneapolis—Suite 418, 625 2nd Ave. S, Minneapolis, MN 55402.  
Phone: 612-333-3348.

John Hurley; Pat Niekamp.

## TV Stations Represented:

KXMB-TV, Bismarck, ND  
KNDX, Dickinson, ND  
KBJR-TV, Duluth, MN-Superior, WI  
WEAU-TV, Eau Claire, WI  
WLUC-TV, Marquette, MI

KXMC-TV, Minot, ND  
KTVO-TV, Ottumwa, IA-Kirkville, MO  
KXJB-TV, Valley City-Fargo, ND  
KXMD-TV, Williston, ND

## HYETT/RAMSLAND INC.

Minneapolis—Baker Bldg., Minneapolis, MN 55402. Phone: 612-339-7179.

James O. Ramsland; Scot O'Malley.

## TV Stations Represented (Minn. only):

KCMT/KNMT, Alexandria/Walker, MN  
WQTV, Boston, MA  
KDLH-TV, Duluth, MN  
KFBB-TV, Great Falls, MT  
WLRE, Green Bay, WI  
KTVG, Helena, MT  
WKBT, La Crosse, WI  
WMTV, Madison, WI

KOSA-TV, Odessa, TX  
WRAU-TV, Peoria, IL  
KTTC, Rochester, MN  
WQRF-TV, Rockford, IL  
KCAU-TV, Sioux City, IA  
WSAW-TV, Wausau, WI  
WTRF-TV, Wheeling, WV

## KATZ INDEPENDENT TELEVISION

New York—One Dag Hammarskjold Plaza, New York, NY 10017.  
Phone: 212-572-9700. TWX: 710-581-3393; 710-581-3398.

Richard A. Goldstein, pres.; Richard Brown, v.p. & gen. mgr.; George Feldman, v.p., dir. research/PROBE/marketing; Cathy Egan, v.p., dir. of mktg.; J. Phillip Oldham, v.p.,

programming; Serge Valle, v.p., dir. of programming; Claudia Stein, v.p., sales research dir.; Ron Cochran, v.p., national sales mgr.; Lancers; Fran Tivald, v.p., national sales mgr.; Sabers; John Washington, v.p., national sales mgr.; Swords; Joanna Hemleb, New York sales mgr.; Lancers; Stuart Zuckerman, New York sales mgr.; Swords.

Atlanta—6 Piedmont Center, Suite 710, Atlanta, GA 30305.  
Phone: 404-233-0203. TWX: 810-751-8235.

Ken Schlenker, sales mgr.; Harry Stinson.

Boston—1014 Statler Office Bldg., 20 Providence St., Boston, MA 02116. Phone: 617-542-0955. TWX: 710-321-0516.

Pete Duran, sales mgr.

Charlotte—2 Fairview Plaza, Suite 300, 5950 Fairview Rd., Charlotte, NC 28210. Phone: 704-554-6551. TWX: 810-621-0427

Swan Burrus III, v.p., sales mgr.; Cynthia Mack; Mark Turner.

Chicago—444 N. Michigan Ave., Suite 1770, Chicago, IL 60611.  
Phone: 312-836-0800. TWX: 910-221-5618.

Jack Arslanian, v.p. & national sales mgr., regional offices; Jeff Avon, sales mgr.; Tom Olson; Deborah Ryan; Phil Stewart.

Cleveland—Statler Office Tower, Euclid & E. 12th Sts., Room 309, Cleveland, OH 44115. Phone: 216-621-7924. TWX: 810-421-8238.

Tricia Unger, sales mgr.

Dallas—2929 Carlisle St., Suite 310, Dallas, TX 75204-1091.  
Phone: 214-698-0486. TWX: 910-861-4173.

Jack Whalen, sales mgr.; Hyla Kelly.

Denver—7000 E. Belleview Ave., Suite 312, Englewood, CO 80111.  
Phone: 303-740-8765. TWX: 910-935-0880.

Vincent V. Arminio, sales mgr.

Detroit—1650 W. Big Beaver Rd., Suite 205, Troy, MI 48084.  
Phone: 313-643-4732. TWX: 810-232-4834.

Mark Weaver, sales mgr.

Houston—2900 Wesleyan, Suite 625, Houston, TX 77027. Phone: 713-961-5195. TWX: 910-881-1037.

John F. Morris, v.p., sales mgr.; Jim Neil.

Jacksonville—1 Independent Square, Suite 2201, Jacksonville, FL 32202. Phone: 904-358-2914. TWX: 810-827-0489.

L. Herbert King, v.p., sales mgr.; Gregory MacGregor.

Kansas City—1100 Main St., Suite 1890, Kansas City, MO 64105.  
Phone: 816-842-2606. TWX: 910-771-0556.

Peter Logli, sales mgr.; Murray Ferris.

Los Angeles—6420 Wilshire Blvd., Suite 910, Los Angeles, CA 90048. Phone: 213-852-8800. TWX: 910-321-3749; 910-321-3310.

Sam Ashenofsky, v.p., sales mgr.; Michelle Bellah; Donald Larson; Marilyn Malkov; Deborah Striff; Jody Wittern.

Memphis—2701 Union Ave. Extended, Suite 508, Memphis, TN 38111. Phone: 901-454-0168. TWX: 810-591-1284.

Jane Cousar, sales mgr.

Miami—3440 Hollywood Blvd., Suite 230, Miami, FL 33021.  
Phone: 305-961-3881. TWX: 510-954-9525.

Benjamin Wolf, sales mgr.

Minneapolis—2850 Metro Dr., Suite 311, Minneapolis, MN 55420.  
Phone: 612-854-0020. TWX: 910-576-2739.

Virginia Stephens, sales mgr.

Philadelphia—8 Penn Center, Suite 1050, Philadelphia, PA 19103. Phone: 215-864-0252. TWX: 710-670-6219.

Sam Feinberg, sales mgr.; Ed Hardison.

Portland—620 S.W. 5th Ave., Suite 1000, Portland, OR 97204.  
Phone: 503-226-3973. TWX: 910-464-4172.

Dennis Mahoney, v.p., sales mgr.; Lorraine G. Robertson.

St. Louis—10 S. Broadway, Suite 370, St. Louis, MO 63102.  
Phone: 314-241-3282. TWX: 910-761-1141.

Marion Bock, sales mgr.; Martin Ludington.

San Francisco—1 Embarcadero Center, Suite 605, San Francisco, CA 94111. Phone: 415-362-1947. TWX: 910-372-7265.

Helene Hollander, v.p., sales mgr.

Seattle—4th & Battery Bldg., Suite 950, Seattle, WA 98121.  
Phone: 206-682-8131. TWX: 910-444-1382.

Earl Reilly, v.p., sales mgr.; Barbara Neely; Jim Noeldner.

# Station Reps

## Katz Independent Television—(Continued)

Washington—1025 Vermont Ave. NW, Suite 1115, Washington, DC 20005. Phone: 202-393-2510. TWX: 710-822-9780.

Nelson Trotter, sales mgr.; Jeff Jones; Janice Fox.

### TV Stations Represented:

WANX-TV, Atlanta, GA  
KBVO-TV, Austin, TX  
WTO, Birmingham, AL  
WUTV, Buffalo, NY  
WCCB, Charlotte, NC  
WFLD-TV, Chicago, IL  
KXTX-TV, Dallas, TX  
KMPH, Fresno, CA  
KRIV-TV, Houston, TX  
WAWS-TV, Jacksonville, FL  
KTTV, Los Angeles, CA

WDZL, Miami, FL  
WCGV-TV, Milwaukee, WI  
WZTV, Nashville, TN  
WNEW-TV, New York, NY  
WTVZ, Norfolk, VA  
KNXV-TV, Phoenix, AZ  
KUSI-TV, San Diego, CA  
KBHK-TV, San Francisco, CA  
KOKI-TV, Tulsa, OK  
WTTG, Washington, DC

## KATZ TELEVISION

New York—One Dag Hammarskjold Plaza, New York, NY 10017. Phone: 212-572-5500. TWX: 710-581-4909/5106 (Red); 710-581-5206/5207 (White); 710-581-5208/5209 (Blue); 710-581-5257/5258 (Stars); 710-581-4909/5106 (Eagles); 710-581-5244/2409 (Bronze, Gold & Olympic); 7810-581-5249/2384 (Silver).

Katz Communications Inc.: James L. Greenwald, chmn. & chief exec. officer; Richard D. Mendelson, pres. & chief operating officer; Barry Lewis, sr. v.p., corporate development.

Katz Television: Frank J. McCann, pres.; Victor R. Ferrante, sr. v.p.; Gordon H. Hastings, sr. v.p., new business development; David S. Abbey, sr. v.p., special projects & planning; Dick Weinstein, v.p., client services; George Feldman, v.p., dir. research/PROBE/mktg.; Richard Kurlander, v.p., dir. programming; Bill Schrank, v.p., research; Bob Einhorn, v.p., dir. TV research.

Katz American Television: James E. Beloyianis, pres.; Michael Hugger, v.p. & gen. sales mgr.; Michael Raounas, v.p., N.Y. mgr.; Maury Wind, v.p., regional offices; Richard London, v.p., national sales mgr., Eagles; Mark Shottland, v.p., national sales mgr., Red; Ken Perren, national sales mgr., Blue; Russ White, national sales mgr., White.

Katz Television Continental: Peter R. Goulazian, pres.; Tom Olson, v.p., gen. sales mgr.; Len Graziano, v.p., operations mgr.; Jay Friesel, v.p. national sales mgr., Gold; Jack Higgins, v.p., national sales mgr., Bronze; Robert L. Levenstein, v.p., national sales mgr., Silver; Earl Overton, v.p., national sales mgr., Olympic.

Atlanta—6 Piedmont Center, Suite 710, Atlanta, GA 30305. Phone: 404-233-0203. TWX: 810-751-8235.

Marshall Lichstrahl, v.p., mgr., Katz American TV; J. J. LeCroy, mgr., Katz TV Continental.

Boston—1014 Statler Office Bldg., 20 Providence St., Boston, MA 02116. Phone: 617-542-5466 (Katz American TV); 617-542-5458 (Katz TV Continental). TWX: 710-321-0516.

David Jacquemin, mgr., Katz American TV; Ted O'Rourke, v.p., mgr., Katz TV Continental.

Charlotte—2 Fairview Plaza, Suite 300, 5950 Fairview Rd., Charlotte, NC 28210. Phone: 704-554-6551. TWX: 810-621-0427

Swan Burrus III, v.p., mgr.

Chicago—444 N. Michigan Ave., Suite 1770, Chicago, IL 60611. Phone: 312-836-0500. TWX: 910-221-4425.

Tom Morrissey, v.p., mgr., American Red; Tom Alt, v.p., mgr., American White; Bob Johnston, v.p., mgr., American Blue; Skip Dornseif, mgr., American Eagles; Roland Adeszko, v.p., mgr., Continental Gold; John Wall, mgr., Continental Silver.

Cleveland—Statler Office Tower, Euclid & E. 12th Sts., Room 309, Cleveland, OH 44115. Phone: 216-621-7924. TWX: 810-421-8238.

Steve Thompson, mgr.

Dallas—2929 Carlisle St., Suite 310, Dallas, TX 75204-1091. Phone: 214-698-0482 (Katz American TV); 214-698-0452 (Katz TV Continental). TWX: 910-861-4173.

Wanda Tucker, v.p., mgr., Katz American TV; Bob Swan, mgr., Katz TV Continental.

Denver—7000 E. Belleview Ave., Suite 312, Englewood, CO 80111. Phone: 303-740-8765. TWX: 910-935-0880.

Vincent V. Arminio, mgr.

Detroit—1650 W. Big Beaver Rd., Suite 205, Troy, MI 48084. Phone: 313-643-4722. TWX: 810-232-4834.

Patrick L. McNew, v.p., mgr., Katz American TV; John Hoffman, v.p., mgr., Katz TV Continental.

Houston—2900 Wesleyan, Suite 625, Houston, TX 77027. Phone: 713-961-5195. TWX: 910-881-1037.

John F. Morris, v.p., mgr.

Jacksonville—1 Independent Square, Suite 2201, Jacksonville, FL 32202. Phone: 904-358-2914. TWX: 810-827-0489.

L. Herbert King, v.p., mgr.

Kansas City—1100 Main St., Suite 1890, Kansas City, MO 64105. Phone: 816-842-2606. TWX: 910-771-0556.

Peter Logli, mgr.

Los Angeles—6420 Wilshire Blvd., Suite 910, Los Angeles, CA 90048. Phone: 213-852-8700. TWX: 910-321-3734.

Rick Rubin, mgr., American Red; Tom Lauchner, v.p., mgr., American White; Win Uebel, v.p., mgr., religious advertising; Raleigh Fitzpatrick, v.p., mgr., Katz TV Continental.

Memphis—2701 Union Ave. Extended, Suite 508, Memphis, TN 38111. Phone: 901-454-0168. TWX: 810-591-1284.

Patrick M. Schroder, mgr.

Miami—3440 Hollywood Blvd., Suite 230, Miami, FL 33021. Phone: 305-961-3881. TWX: 510-954-9525.

Benjamin Wolf, mgr.

Minneapolis—2850 Metro Dr., Suite 311, Minneapolis, MN 55420. Phone: 612-854-0020. TWX: 910-576-2739.

John R. Mathias, mgr., Katz American TV; John Aronson, v.p., mgr., Katz TV Continental.

Philadelphia—8 Penn Center, Suite 1050, Philadelphia, PA 19103. Phone: 215-567-7950. TWX: 710-670-6219.

David Chodikoff, v.p., mgr., Katz American TV; James H. Carmine, v.p., mgr., Katz TV Continental.

Portland—620 S.W. 5th Ave., Suite 1000, Portland, OR 97204. Phone: 503-226-3973. TWX: 910-464-4172.

Dennis Mahoney, v.p., mgr.

St. Louis—1 Mercantile Center, St. Louis, MO 63101. Phone: 314-231-1868. TWX: 910-761-0528.

Tom Koon, mgr., Katz American TV; Michael G. Gratz, v.p., mgr., Katz TV Continental.

San Francisco—1 California Bldg., Suite 2325, San Francisco, CA 94111. Phone: 415-362-7628. TWX: 910-372-7219.

Len Warager, v.p., mgr., Katz American TV; Skip Vose, mgr., Katz TV Continental.

Seattle—4th & Battery Bldg., Suite 950, Seattle, WA 98121. Phone: 206-682-8131. TWX: 910-444-1382.

Earl Reilly, v.p., mgr.

Washington—1025 Vermont Ave. NW, Suite 1115, Washington, DC 20005. Phone: 202-393-2510. TWX: 710-822-9780.

Nelson Trotter, mgr.

### TV Stations Represented:

KTAB-TV, Abilene, TX  
WALB-TV, Albany, GA  
WRGB, Albany-Schenectady-Troy, NY  
KGGM-TV, Albuquerque, NM  
KALB-TV, Alexandria, LA  
KVII-TV, Amarillo, TX  
WRDW-TV, Augusta, GA  
KBAK-TV, Bakersfield, CA  
WMAR-TV, Baltimore, MD

WLBZ-TV, Bangor, ME  
WAFB-TV, Baton Rouge, LA  
KJAC-TV, Beaumont-Port Arthur, TX  
WOAY-TV, Beckley-Bluefield-Oak Hill, WV  
KULR-TV, Billings, MT  
WICZ-TV, Binghamton, NY  
KBCI-TV, Boise, ID  
WCVB-TV, Boston, MA  
WBKO, Bowling Green, KY



WVNY, Burlington, VT-Plattsburgh, NY  
 KVFS-TV, Cape Girardeau, MO  
 KTWO-TV, Casper, WY  
 KGAN-TV, Cedar Rapids-Waterloo, IA  
 WSAZ-TV, Charleston-Huntington, WV  
 WCIV, Charleston, SC  
 WRCB-TV, Chattanooga, TN  
 KYCU-TV, Cheyenne, WY  
 WLWT, Cincinnati, OH  
 WDTV, Clarksburg-Weston, WV  
 KKTU, Colorado Springs-Pueblo, CO  
 KRCC-TV, Columbia-Jefferson City, MO  
 WLTX, Columbia, SC  
 WLTZ, Columbus, GA  
 WTVA, Columbus-Tupelo, MS  
 KRIS-TV, Corpus Christi, TX  
 WKEF, Dayton, OH  
 WESH-TV, Daytona Beach-Orlando, FL  
 KCNC-TV, Denver, CO  
 KCCI-TV, Des Moines, IA  
 KBJR-TV, Duluth, MN-Superior, WI  
 KVIA-TV, El Paso, TX  
 WICU-TV, Erie, PA  
 KVAL-TV, Eugene, OR  
 KVIQ-TV, Eureka, CA  
 WFIE-TV, Evansville, IN  
 WDAY-TV, Fargo, ND  
 KOBF, Farmington, NM  
 KNAZ-TV, Flagstaff, AZ  
 WEYI-TV, Flint-Saginaw-Bay City, MI  
 WBTW, Florence, SC  
 WBBH-TV, Fort Myers, FL  
 KFSS-TV, Fort Smith, AR  
 WKJG-TV, Fort Wayne, IN  
 WIFR-TV, Freeport-Rockford, IL  
 WCJB, Gainesville, FL  
 WOTV, Grand Rapids, MI  
 WABG-TV, Greenwood-Greenville, MS  
 KHQA-TV, Hannibal, MO-Quincy, IL  
 KGBT-TV, Harlingen, TX  
 WHP-TV, Harrisburg, PA  
 WHSV-TV, Harrisonburg, VA  
 KGMB-TV, Honolulu, HI  
 WHNT-TV, Huntsville, AL  
 KID-TV, Idaho Falls, ID  
 WJTV, Jackson, MS  
 WBBJ-TV, Jackson, TN  
 KAIT-TV, Jonesboro, AR  
 KSNF, Joplin, MO-Pittsburg, KA  
 KMBC-TV, Kansas City, MO  
 KHGI-TV, Kearney-Hastings-Lincoln, NE  
 WBIR-TV, Knoxville, TN  
 WXOW-TV, La Crosse-Eau Claire, WI  
 KATC, Lafayette, LA  
 KPBC-TV, Lake Charles, LA  
 WILX-TV, Lansing, MI  
 KGNS-TV, Laredo, TX  
 KLAS-TV, Las Vegas, NV  
 WTVQ-TV, Lexington, KY  
 WLIO, Lima, OH  
 KTHV, Little Rock, AR  
 WAVE-TV, Louisville, KY  
 KAMC, Lubbock, TX  
 WSET-TV, Lynchburg-Roanoke, VA  
 WMAZ-TV, Macon, GA  
 WKOW-TV, Madison, WI  
 KEYC-TV, Mankato, MN  
 KIMT, Mason City, IA-Rochester-Austin, MN

KTVL, Medford-Klamath Falls, OR  
 WREG-TV, Memphis, TN  
 WTCN-TV, Minneapolis, MN  
 KXMC-TV, Minot-Bismarck-Dickinson, ND  
 KECI-TV, Missoula-Butte, MT  
 WKRG-TV, Mobile, AL-Pensacola, FL  
 KNOE-TV, Monroe, LA  
 WKAB-TV, Montgomery, AL  
 WCTI, New Bern-Greenville-Washington, NC  
 WWL-TV, New Orleans, LA  
 KOCO-TV, Oklahoma City, OK  
 KMTV, Omaha, NE  
 WJHG-TV, Panama City, FL  
 WEEK-TV, Peoria, IL  
 WTAE-TV, Pittsburgh, PA  
 WCSH-TV, Portland, ME  
 KATU, Portland, OR  
 WQAD-TV, Quad Cities (Davenport, IA-Rock Island-Moline-East Moline, IL)  
 WRAL-TV, Raleigh-Durham, NC  
 KOTA-TV, Rapid City, SD  
 KTVN, Reno, NV  
 WXEX-TV, Richmond-Petersburg, VA  
 WHEC-TV, Rochester, NY  
 KAVE-TV, Roswell-Carlsbad, NM  
 KOVR-TV, Sacramento-Stockton, CA  
 KSDK, St. Louis, MO  
 WBOC-TV, Salisbury, MD  
 KUTV, Salt Lake City, UT  
 KLST, San Angelo, TX  
 KENS-TV, San Antonio, TX  
 KNTV, San Jose-Salinas-Monterey, CA  
 KCOY-TV, Santa Maria-Santa Barbara, CA  
 WTOG-TV, Savannah, GA  
 WNEP-TV, Scranton-Wilkes-Barre, PA  
 KOMO, Seattle, WA  
 KTBS-TV, Shreveport, LA  
 KSFY-TV, Sioux Falls-Mitchell, SD  
 WSBT-TV, South Bend-Elkhart, IN  
 KHQ-TV, Spokane, WA  
 WICS, Springfield-Champaign, IL  
 WGGB-TV, Springfield, MA  
 KOLR-TV, Springfield, MO  
 WIXT, Syracuse, NY  
 WTHI-TV, Terre Haute, IN  
 WDHO-TV, Toledo, OH  
 KSNT, Topeka, KA  
 WPBN-TV, Traverse City-Cadillac, MI  
 WCYB-TV, Tri-Cities (Bristol, VA-Johnson City-Kingsport, TN)  
 KGUN-TV, Tucson, AZ  
 KLTU, Tyler, TX  
 WBNY-TV, Watertown, NY  
 WAOW-TV, Wausau, WI  
 WPEC, West Palm Beach, FL  
 KSNW, Wichita, KA  
 KFDX-TV, Wichita Falls, TX-Lawton, OK  
 WECT, Wilmington, NC  
 WXII, Winston-Salem-Greensboro-High Point, NC  
 KNDO, Yakima, WA  
 WKBN-TV, Youngstown, OH

## KETTELL-CARTER INC.

Boston—9 Newbury St., Boston, MA 02116. Phone: 617-262-4760.  
 Jack Kettell; Beth Kettell; Kim McFadden; Mary Frances Gradone.

### TV Stations Represented (New England only):

WABI-TV, Bangor, ME  
 WKEF, Dayton, OH  
 WNNE-TV, Hartford, VT  
 WAGM-TV, Presque Isle, ME  
 KSTU, Salt Lake City, UT  
 WWLP, Springfield, MA

## JOHN L. MCGUIRE INC.

Denver—231 Milwaukee St., Suite 202, Denver, CO 80206. Phone: 303-321-2354. TWX: 910-931-0338.

John L. McGuire; Bruce Workman.

Salt Lake City—10 Exchange Place, Suite 801, Salt Lake City, UT 84111. Phone: 801-521-2177. TWX: 910-925-4062.

Kathy Bingham.

### TV Stations Represented:

KTVA, Anchorage, AK	KNBC, Los Angeles, CA
KVOS-TV, Bellingham, WA	KOBI, Medford, OR
KTVQ, Billings, MT	KPAX-TV, Missoula, MT
KBCI-TV, Boise, ID	KREY-TV, Montrose, CO
KXLF-TV, Butte, MT	WNBC-TV, New York, NY
KTWO-TV, Casper, WY	KNOP-TV, North Platte, NE
WMAQ-TV, Chicago, IL	KEPR-TV, Pasco-Kennewick-Richland, WA
KRCR-TV, Chico-Redding, CA	KOTA-TV, Rapid City, SD
WKYC-TV, Cleveland, OH	KDUH-TV, Scottsbluff, NE
KREZ-TV, Durango, CO	KIRO-TV, Seattle, WA
KTVF, Fairbanks, AL	KSGW-TV, Sheridan, WY
KREX-TV, Grand Junction, CO	KZAZ-TV, Tucson, AZ
KRTV, Great Falls, MT	WRC-TV, Washington, DC
KTVG, Helena, MT	KIMA-TV, Yakima, WA
KOTI, Klamath Falls, OR	
KHSD-TV, Lead, SD	<i>Low Power TV Stations in:</i>
KLEW-TV, Lewiston, ID	Aspen, CO
	St. George, UT

## MEDIA SALES/SOUTH

Atlanta—4651 Roswell Rd. NE, Suite 605-G, Atlanta, GA 30342.  
 Phone: 404-252-0183.

Nick Imbornone; Barbara Taylor.

## MMT SALES INC.

New York—630 Third Ave., New York, NY 10017. Phone: 212-599-0899. TWX: 710-581-6715.

Gary Scollard, chmn. & chief exec. officer; Jack Oken, pres.; Neil Kennedy, exec. v.p., chief operating officer; Carl S. Ward, v.p., station relations; Roger Goldhammer, sr. v.p., dir. of national sales; Dan O'Kane, v.p., finance; Dolores White, v.p., business operations; Elaine Linker, v.p., dir. of sales, Group A; Ted Van Erk, v.p., dir. of sales, Group B; Jon Gluck, v.p., dir. of programming; Alfred Cannarella, v.p., dir. of research; Ethel Melcher, dir. of station services.

Atlanta—6201 Powers Ferry Rd., Atlanta, GA 30339. Phone: 404-955-1369. TWX: 810-766-2258.

Tom Rice, v.p., branch mgr.

Boston—545 Boylston St., Boston, MA 02116. Phone: 617-267-7707. TWX: 710-321-1664.

Morris Peck, v.p., branch mgr.

Charlotte—6135 Park Rd., Charlotte, NC 28210. Phone: 704-552-7151. TWX: 810-621-0328.

Dennis Merritt, branch mgr.

Chicago—444 N. Michigan Ave., Chicago, IL 60611. Phone: 312-467-9810. TWX: 910-221-2240.



# Station Reps

## MMT Sales Inc.—(Continued)

Larry VanderBeke, v.p., branch mgr.  
**Cleveland**—1717 E. 9th St., Cleveland, OH 44114. Phone: 216-621-1933. TWX: 810-421-8450.  
 Peter Uzelac, v.p., branch mgr.  
**Dallas**—6606 LBJ Freeway, Dallas, TX 75240. Phone: 214-980-9855. TWX: 910-861-9068.  
 Steve McDonald, branch mgr.  
**Detroit**—775 W. Big Beaver Rd., Detroit, MI 48084. Phone: 313-362-0430. TWX: 810-232-4919.  
 Bill Holt, branch mgr.  
**Los Angeles**—5900 Wilshire Blvd., Los Angeles, CA 90036. Phone: 213-937-6434. TWX: 910-321-3966.  
 Karen Schmidtke, v.p., branch mgr.  
**Miami**—444 Brickell Ave., Miami, FL 33131. Phone: 305-371-4969. TWX: 810-848-5132.  
 Michael Armstrong, branch mgr.  
**Minneapolis**—5100 Eden Ave. S, Minneapolis, MN 55436. Phone: 612-929-8571. TWX: 910-576-3489.  
 Nan Diley, branch mgr.  
**Philadelphia**—Three Pkwy., Philadelphia, PA 19102. Phone: 215-568-6570. TWX: 710-670-1869.  
 Jim Ross, branch mgr.  
**St. Louis**—Raeder Place, St. Louis, MO 63102. Phone: 314-421-5360. TWX: 910-761-1026.  
 Mike Held, branch mgr.  
**San Francisco**—185 Berry St., San Francisco, CA 94107. Phone: 415-777-0655. TWX: 910-372-6112.  
 Sandi Boesch, v.p., branch mgr.  
**Seattle**—2033 Sixth Ave., Seattle, WA 98121. Phone: 206-622-4188.  
 Glenn Rolston, branch mgr.

### TV Stations Represented:

WTEN, Albany, NY  
 KVUE-TV, Austin, TX  
 KPWR-TV, Bakersfield, CA  
 WCBD-TV, Charleston, SC  
 KDVR, Denver, CO  
 WSEE, Erie, PA  
 WNEM-TV, Flint-Saginaw-Bay City, MI  
 KSEE, Fresno, CA  
 WZZM-TV, Grand Rapids, MI  
 WGHP-TV, Greensboro-High Point & Winston-Salem, NC  
 WLOS-TV, Greenville-Spartanburg, SC-Asheville, NC  
 WTXN, Hartford-New Haven-Waterbury, CT  
 KCTV, Kansas City, MO  
 KTNV-TV, Las Vegas, NV

KLRT, Little Rock, AR  
 WTVJ, Miami, FL  
 WTMJ-TV, Milwaukee, WI  
 WALA-TV, Mobile, AL  
 WSMV, Nashville, TN  
 KTVY, Oklahoma City, OK  
 WOFL, Orlando, FL  
 KPHO-TV, Phoenix, AZ  
 WPGH-TV, Pittsburgh, PA  
 KPDX, Portland, OR-Vancouver, WA  
 WPRI-TV, Providence, RI  
 KTXL, Sacramento, CA  
 KDNL-TV, St. Louis, MO  
 WTVH, Syracuse, NY  
 WXFL, Tampa-St. Petersburg, FL  
 WTOL-TV, Toledo, OH  
 KOLD-TV, Tucson, AZ  
 WDVM-TV, Washington, DC

## ART MOORE INC.

**Seattle**—220 W. Mercer St., Suite 101, Seattle, WA 98119. Phone: 206-282-3400.  
 Earle Baker; Greg Smith; Sandy Runnion; Greg Sweeney; Rick Staeb.  
**Portland**—520 S.W. Yamhill, Portland, OR 97204. Phone: 503-228-7284.  
 Darrell Rutter; Teddi Jones; Lynn Thorsen.

### TV Stations Represented:

KRCR-TV, Redding-Chico, CA  
 KIEM-TV, Eureka, CA  
 KIRO-TV, Seattle, WA (Portland only)  
 KVOS-TV, Bellingham, WA (Seattle only)

KSKN-TV, Spokane, WA  
 KIMA-TV, Yakima-KEPR-TV, Pasco, WA-KLEW-TV, Lewiston, ID  
 KBCI-TV, Boise, ID  
 KRTV, Great Falls, MT  
 KOTI, Klamath Falls, OR

KSL-TV, Salt Lake City, UT  
 KOBI, Medford, OR  
 KOIN-TV, Portland, OR (Seattle only)  
 KVAL-TV, Eugene-KPIC, Roseburg-KCBB-TV, Coos Bay, OR

KTVQ, Billings, MT  
 KXLF-TV, Butte, MT  
 KPAX-TV, Missoula, MT  
 KTVA, Anchorage, AK  
 KTVF, Fairbanks, AK

NBC Owned Stations

## NBC TV SPOT SALES

**New York**—RCA Bldg., 30 Rockefeller Plaza, New York, NY 10020. Phone: 212-664-4444.  
 Bud Hirsch, v.p.; Jim Zafiros, v.p.; Jeff Weiss, eastern sales mgr.; Dale Parker, eastern sales mgr.  
**Chicago**—Merchandise Mart, Chicago, IL 60654. Phone: 312-861-5555.  
 Joe Frazak, midwest sales mgr.  
**Detroit**—2855 Coolidge, Suite 114, Detroit, MI 48084. Phone: 313-643-0050.  
 Dick Taylor, mgr.  
**Los Angeles**—3000 W. Alameda Ave., Los Angeles, CA 91523. Phone: 213-845-7000.  
 Cliff Ford, dir., west coast.  
**San Francisco**—100 California St., San Francisco, CA 94111. Phone: 415-421-4515.  
 Cliff Ford, dir., west coast; Elaine Smith, sales rep.  
**Washington**—4001 Nebraska Ave. NW, Washington, DC 20016. Phone: 202-686-4000.  
**Atlanta-Dallas-St. Louis**—Clem & Lowrance Inc., sales rep.  
**Denver-Salt Lake City**—John L. McGuire Inc., sales rep.  
**Philadelphia**—Phone: Enterprise 6307.  
 Dickens Wright, N.Y. spot sales.

**Seattle-Portland**—Art Moore Inc., sales rep.

### TV Stations Represented:

WNBC-TV, New York, NY  
 WKYC-TV, Cleveland, OH  
 WRC-TV, Washington, DC  
 WMAQ-TV, Chicago, IL  
 KNBC, Los Angeles, CA

## HARLAN G. OAKES & ASSOCIATES INC.

**Los Angeles**—6922 Hollywood Blvd., Suite 514, Los Angeles, CA 90028. Phone: 213-462-6558.  
 Hugh Wallace.

### TV Stations Represented (Cal.):

CFRN-TV, Edmondton, Alta.  
 CFCN-TV, Calgary, Alta.

## PETRY TELEVISION INC.

**New York**—3 E. 54th St., New York, NY 10022. Phone: 212-688-0200. TWX: 710-581-2135.

David S. Allen, pres.; William Fagen, exec. v.p. & gen. sales mgr.; George Blinn, sr. v.p., dir. of NY sales; Ed Karlik, sr. v.p., dir. of regional sales; Gerald Linehan, v.p., NY mgr.; C. W. Schellenger, sr. v.p., finance & administration; John Scognamiglio, controller; William C. Wiehe, dir. of manpower development; Theodore D. Van Erk, v.p., administration; Harry Stecker, v.p., dir. of mktg.; Edward G. Alken, v.p., dir. of programming; Teddy S. Reynolds, dir. of research; Jim Major, assoc. dir. of programming; Tom Frick, dir., retail development; Tom Cavallaro, group mgr., Hawks; Kathy Clinton, group mgr., Ravens; Steve Eisenberg, group mgr., Eagles; Rich Levy, v.p., group mgr., Thunderbirds; Joe Lyons, group mgr., Condors; Russ Naiman, group mgr., Roadrunners; Al Westermann, group mgr., Falcons.

**Chicago**—410 N. Michigan Ave., Suite 1180, Chicago, IL 60611-4243. Phone: 312-644-9660. TWX: 910-221-0327.

John I. Helse, midwest region mgr.

**Los Angeles**—5670 Wilshire Blvd., Suite 2180, Los Angeles, CA 90036. Phone: 213-937-4330. TWX: 910-321-4180.

Robert Miggins, v.p. & west coast mgr.

**Atlanta**—400 Colony Square, Atlanta, GA 30361. Phone: 404-874-2220. TWX: 810-751-8523.

John Dobson, southeast region mgr.

**Boston**—1016 Statler Bldg., Boston, MA 02116. Phone: 617-482-6440. TWX: 710-321-6708.

Diane Gosdanian, v.p., mgr.

**Charlotte**—2 Fairview Plaza, 5950 Fairview Rd., Suite 804, Charlotte, NC 28210. Phone: 704-554-8134.

Laverne Cole, mgr.

**Dallas**—One Lincoln Centre, 5400 LBJ Freeway, Suite 1074, Dallas, TX 75240. Phone: 214-239-5310. TWX: 910-860-9308

Donald M. Travis, south central region mgr.

**Denver**—7955 E. Arapahoe Court, Suite 1200, Denver, CO 80112. Phone: 303-694-2400.

Kathy Crawford Gilbert, mgr.

**Detroit**—3221 W. Beaver Rd., Suite 102, Detroit, MI 48084. Phone: 313-649-0100. TWX: 810-232-4802.

James Donnelly, mgr.

**Houston**—2100 West Loop South, Suite 707, Houston, TX 77027. Phone: 713-850-0194. TWX: 910-881-4372.

Charles J. Sitta, mgr.

**Minneapolis**—706 Second Ave. S, Minneapolis, MN 55402. Phone: 612-339-6606. TWX: 910-576-3177.

Stuart Lutz, mgr.

**Philadelphia**—2 Penn Center Plaza, Suite 1406, Philadelphia, PA 19102. Phone: 215-561-6230. TWX: 710-670-1437.

John Morrow, mgr.

**St. Louis**—10 S. Broadway, Suite 525, St. Louis, MO 61302. Phone: 314-241-2445. TWX: 910-761-0447.

Denny Van Valkenburgh, v.p., mgr. & regional sports specialist.

**San Francisco**—781 Beach St., San Francisco, CA 94109. Phone: 415-441-2227. TWX: 910-372-7712.

Ernest J. Rizzuti, sales mgr.

**Seattle**—200 W. Mercer, Suite 505, Seattle, WA 98119. Phone: 206-282-7221. TWX: 910-444-4188.

Craig McMurray, mgr.

**Tampa-St. Petersburg**—9400 4th St. N., Suite 114, St. Petersburg, FL 33702. Phone: 813-576-1780. TWX: 810-863-0416

Bob Schellenberg, mgr.

## TV Stations Represented:

WXXA-TV, Albany, NY  
 KOB-TV, Albuquerque, NM  
 KFDM-TV, Beaumont, TX  
 KTRV, Boise, ID  
 KCRG-TV, Cedar Rapids, IA  
 WCIA, Champaign, IL  
 WCSC-TV, Charleston, SC  
 WCHS-TV, Charleston, WV  
 WBT, Charlotte, NC  
 WTV, Chattanooga, TN  
 WXIX-TV, Cincinnati, OH  
 Newport, KY  
 WCMH-TV, Columbus, OH  
 WFAA-TV, Dallas-Fort Worth, TX  
 WDTN, Dayton, OH  
 KWGN-TV, Denver, CO  
 WDIV, Detroit, MI  
 WANE-TV, Fort Wayne, IN  
 KJEO, Fresno, CA  
 WGGT, Greensboro-High Point, NC  
 WYFF-TV, Greenville-Spartanburg, SC  
 WPMT, Harrisburg-Lancaster-Lebanon-York, PA  
 WFSB, Hartford, CT  
 KPRC-TV, Houston, TX

WISH-TV, Indianapolis, IN  
 WJXT, Jacksonville, FL  
 KATV, Little Rock, AR  
 KTLA, Los Angeles, CA  
 WDRB-TV, Louisville, KY  
 WPTY-TV, Memphis, TN  
 WTOK-TV, Meridian, MS  
 WPLG, Miami, FL  
 KSTP-TV, Minneapolis-St. Paul, MN  
 KMST, Monterey-Salinas, CA  
 WTVF, Nashville, TN  
 WGNO-TV, New Orleans, LA  
 WVEC-TV, Norfolk-Hampton, VA  
 KAUT, Oklahoma City, OK  
 WOWT, Omaha, NE  
 WCPX-TV, Orlando, FL  
 WMBD-TV, Peoria, IL  
 WPHL-TV, Philadelphia, PA  
 KTVK, Phoenix, AZ  
 WJAR-TV, Providence, RI  
 WHBF-TV, Quad Cities (Rock Island, IL)  
 WWBT, Richmond, VA  
 WROC-TV, Rochester, NY  
 KSL-TV, Salt Lake City, UT

KSAT-TV, San Antonio, TX  
 KFMB-TV, San Diego, CA  
 KRON-TV, San Francisco, CA  
 KIRO-TV, Seattle, WA  
 WTOG, Tampa, FL  
 KVOA-TV, Tucson, AZ  
 KTUL-TV, Tulsa, OK

WJLA-TV, Washington, DC  
 WFLX, West Palm Beach, FL  
 WTOV-TV, Wheeling, WV  
 Steubenville, OH  
 KAKE-TV, Wichita, KS  
 WBRE-TV, Wilkes-Barre-Scranton, PA

## REGIONAL REPS CORP.

**Tampa-St. Petersburg**—Box 8025, Madeira Beach, FL 33738. Phone: 813-397-1456.

Leonard F. Auerbach, pres.; Madge G. Auerbach, exec. v.p.; Deanna Nightengale, office mgr.

**Cleveland**—1220 Huron Rd., Cleveland, OH 44115. Phone: 216-781-0035.

Stuart J. Sharpe, v.p., regional mgr.; Alex D. Kelemen, account exec.; Sandra Monday, mgr., media services.

**Cincinnati**—704 Holiday Park Tower, 644 Linn St., Cincinnati, OH 45203. Phone: 513-651-1511.

Don O. Hays, sr. v.p., regional mgr.; Elaine Bradhold, mgr., media services; Joe Hearn, account exec.; Glenda Ashbrook, office mgr.

## TV Stations Represented:

WOAC, Canton, OH  
 WJET-TV, Erie, PA  
 WHIZ-TV, Zanesville, OH  
 WTAP-TV, Parkersburg, WV  
 Marietta, OH

## BRUCE SCHNEIDER & CO. INC.

**St. Louis**—314 N. Broadway, Room 807, St. Louis, MO 63102. Phone: 314-231-2096/5145.

Bruce Schneider, pres.; Nicholas (Nick) Alivernia.

**TV Stations Represented:** Adam Young Inc. Stations.

## SELTEL INC.

**New York**—750 Third Ave., New York, NY 10017. Phone: 212-697-0944. TWX: 710-581-3801/3802/5065/6768/2512.

Jack Mulderrig, pres. & chief exec. officer; Harry H. Wise Jr., vice chmn.; Steve Boutis, sr. v.p., finance; Robert V. Coppinger, v.p., sales development; Joseph Eisber, sr. v.p., gen. mgr., affiliate teams & eastern regional div. mgr.; Alan Elkin, sr. v.p., gen. mgr., Indy team; W. B. Taylor Eldon, v.p., mktg.; Genevieve M. Irwin, national sales mgr., Blue team; C. William Coldwell, v.p., national sales mgr., Red team; Judy Kleinberger, national sales mgr., White team; Dan Harrison, national sales mgr., Indy-Raiders team; Art Wagner, national sales mgr., Indy-Rebels team; Dick Owen, v.p., research & sales support; Charles Lore, programming mgr.

**Chicago**—401 N. Michigan Ave., Chicago, IL 60611. Phone: 312-670-2450. TWX: 910-221-0241.

Thomas R. Will, sr. v.p., central region mgr.; Marty Miller, sales mgr., Independent; Marge Meyer, sales mgr., Red; John F. Hysler, sales mgr., White; Jim Parker, sales mgr., Blue.

**Atlanta**—1819 Peachtree Rd. NE, Atlanta, GA 30309. Phone: 404-355-7701. TWX: 810-751-3103.

Calvin Cass, mgr.

**Boston**—1400 Statler Office Bldg., Boston, MA 02116. Phone: 617-542-0478. TWX: 710-321-0334.

Santo Crupi, mgr.

**Charlotte**—5821 Park Rd., Suite 116, Charlotte, NC 28209. Phone: 704-554-7124. TWX: 810-621-7832.

Paul Brewer, mgr.

**Dallas**—3511 N. Hall St., Suite 302, Dallas, TX 75219. Phone: 214-522-5910. TWX: 910-861-4210.

Frances Painter, mgr.

## Station Reps

Seltel Inc.—(Continued)

Des Moines—345 Insurance Exchange Bldg., Des Moines, IA 50309. Phone: 515-282-0201. TWX: 910-520-2555.

Gene Shaw, mgr.

Detroit—26111 Evergreen Rd., Suite 210, Southfield, MI 48076. Phone: 313-354-3611. TWX: 810-224-4502

Jess Chalker, mgr.

Los Angeles—5900 Wilshire Blvd., Los Angeles, CA 90036. Phone: 213-930-2450. TWX: 910-321-4124.

Raymond J. Johns, sr. v.p., western region mgr.; Mike Wortsman, sales mgr., Independent; Randy M. Brown, sales mgr., American; Judy Malcolm, sales mgr., National.

Minneapolis—905 Foshay Tower, Minneapolis, MN 55402. Phone: 612-338-7017. TWX: 910-576-3419.

Bob Bowden, mgr.

Philadelphia—1346 Chestnut St., Philadelphia, PA 19107. Phone: 215-735-4802. TWX: 710-670-1017.

Cynthia Huffman, mgr.

Portland—1512 S.W. 18th Ave., Portland, OR 97201. Phone: 503-226-2911. TWX: 910-464-1568.

Richard Gohlman, mgr.

St. Louis—712 N. 2nd St., St. Louis, MO 63102. Phone: 314-241-4193. TWX: 910-761-0400.

Richard J. Quigley III, mgr.

San Francisco—1700 Montgomery St., Suite 211, San Francisco, CA 94111. Phone: 415-391-8890. TWX: 910-372-7361.

Edward Outland, mgr.

Seattle—200 1st Ave. West, Suite 302, Seattle, WA 98119. Phone: 206-285-1913. TWX: 910-444-1692.

Mick Tacher, mgr.

### TV Stations Represented:

KNAT, Albuquerque, NM  
 WBKB-TV, Alpena, MI  
 KJTV, Amarillo, TX  
 KIMO-TV, Anchorage, AK  
 KXII, Ardmore, OK  
 WATL-TV, Atlanta, GA  
 WAGT, Augusta, GA  
 WBFF, Baltimore, MD  
 WABI-TV, Bangor, ME  
 KOUS-TV, Billings-Hardin, MT  
 KIVI, Boise, ID  
 WXNE-TV, Boston, MA  
 KCWY-TV, Casper, WY  
 WVAH-TV, Charleston-Huntington, WV  
 WDSI-TV, Chattanooga, TN  
 WBOY-TV, Clarksburg, WV  
 KOAA-TV, Colorado Springs-Pueblo, CO  
 KCBJ-TV, Columbia-Jefferson City, MO  
 WOLO-TV, Columbia, SC  
 WXTX, Columbus, GA  
 WCBI-TV, Columbus-Tupelo, MS  
 KZTV, Corpus Christi, TX  
 KTXA-TV, Dallas, TX  
 WOI-TV, Des Moines, IA  
 KDUB-TV, Dubuque, IA  
 WEAU-TV, Eau Claire, WI  
 KECY-TV, El Centro, CA-Yuma, AZ  
 KDBC-TV, El Paso, TX  
 KMTR, Eugene, OR  
 KIEM-TV, Eureka, CA  
 WEHT, Evansville, IN  
 WOWL-TV, Florence, AL  
 WPDE-TV, Florence, SC  
 KPOM-TV, Fort Smith-Fayetteville, AR  
 WFFT-TV, Fort Wayne, IN  
 KREX-TV, Grand Junction, CO  
 WUHQ-TV, Grand Rapids-Kalamazoo-Battle Creek, MI  
 KFBB-TV, Great Falls, MT

WJTM-TV, Greensboro-High Point & Winston-Salem, NC  
 WITN-TV, Greenville-New Bern-Washington, NC  
 WTVU, Hartford-New Haven, CT  
 KITV, Honolulu, HI  
 KTXH, Houston, TX  
 WAPT, Jackson, MS  
 KODE-TV, Joplin, MO  
 KJUD, Juneau, AK  
 WTVK, Knoxville, TN  
 KLFY-TV, Lafayette, LA  
 KVHP, Lake Charles, LA  
 KVTU, Laredo, TX  
 KVVU-TV, Las Vegas, NV  
 KHAS-TV, Lincoln-Hastings-Kearney, NE  
 KJAA, Lubbock, TX  
 WMTV, Madison, WI  
 WMUR-TV, Manchester, NH  
 WLUC-TV, Marquette, MI  
 WMKW-TV, Memphis, TN  
 WPMI, Mobile, AL-Pensacola, FL  
 KTVE, Monroe, LA-El Dorado, AR  
 KOSA-TV, Odessa, TX  
 KGMC-TV, Oklahoma City, OK  
 KTVO, Ottumwa, IA-Kirksville, MO  
 WSIL-TV, Paducah, KY-Cape Girardeau, MO-Harrisburg, IL  
 KESQ-TV, Palm Springs, CA  
 WRAU-TV, Peoria, IL  
 WPTT-TV, Pittsburgh, PA  
 KPVI, Pocatello-Idaho Falls, ID  
 WAGM-TV, Presque Isle, ME  
 WLFL-TV, Raleigh-Durham, NC  
 KAME-TV, Reno, NV  
 WRLH-TV, Richmond, VA

WREX-TV, Rockford, IL  
 KXLI, St. Cloud-St. Paul, MN  
 KICU-TV, San Jose, CA  
 KEYT, Santa Barbara, CA  
 WJCL, Savannah, GA  
 KCPQ, Seattle, WA  
 KCAU-TV, Sioux City, IA  
 KELO-TV, Sioux Falls, SD  
 WRSP-TV, Springfield-Decatur-Champaign, IL  
 WWLP, Springfield-Holyoke, MA

KSPR, Springfield, MO  
 WBAK-TV, Terre Haute, IN  
 KZAZ-TV, Tucson, AZ  
 KAVU-TV, Victoria, TX  
 KWTX-TV, Waco/Bryan, TX  
 WSAW-TV, Wausau, WI  
 WTRF-TV, Wheeling, WV-Steubenville, OH  
 WWAY, Wilmington, NC  
 KIMA-TV, Yakima, WA

## SIN TELEVISION NETWORK

New York—460 W. 42nd St., New York, NY 10036. Phone: 212-502-1300.

William D. Stiles, exec. v.p.; John Pero, v.p., dir. of sales.

Chicago—230 N. Michigan Ave., Chicago, IL 60601. Phone: 312-782-1129.

Eileen Martinez Holmes.

Los Angeles—5358 Melrose Ave., Hollywood, CA 90038. Phone: 213-463-2152.

Tom Donahue.

Miami—2600 S.W. Third Ave., Miami, FL 33129. Phone: 305-285-6000.

Hal Parks.

Dallas—5501 LBJ Freeway, Dallas, TX 75240. Phone: 214-980-7636.

Joe Villarreal.

Detroit—3155 W. Big Beaver Rd., Troy, MI 48084. Phone: 313-649-5122.

Peter C. Tate.

San Francisco—244 California St., San Francisco, CA 94111. Phone: 415-392-2006.

Suzanne Avila.

### TV Stations Represented:

WCIU-TV, Chicago, IL  
 KORO, Corpus Christi, TX  
 KNBN-TV, Dallas, TX  
 KFTV, Hanford-Fresno, CA  
 XEJ-TV, Juarez-El Paso, TX  
 KMEX-TV, Los Angeles, CA  
 XBHC-TV, Mexicali-Imperial Valley, CA  
 WLTV, Miami, FL  
 KCSO, Modesto-Sacramento-Stockton, CA

WXTV, Paterson, NJ-New York, NY  
 KTVW-TV, Phoenix, AZ  
 XEFE-TV, Nuevo Laredo-Laredo, TX  
 KCBA, Salinas-Monterey, CA  
 KWEX-TV, San Antonio, TX  
 KDTV, San Francisco, CA  
 XEWT-TV, Tijuana-San Diego, CA

## THE SODERLUND CO.

Omaha—11414 W. Center Rd., Suite 241, Omaha, NE 68144. Phone: 402-333-4500.

Harold A. Soderlund.

### TV Stations Represented (Nebraska & adjacent states):

KYCU-TV, Cheyenne, WY  
 KDUH-TV, Hay Springs, NE  
 KHSD-TV, Lead, SD  
 KOTA-TV, Rapid City, SD  
 KSTF, Scottsbluff, NE  
 KSGW-TV, Sheridan, WY  
 KTVS, Sterling, CO

## SPOT TIME LTD.

New York—One Times Square, New York, NY 10036. Phone: 212-575-5077.

Carmine Patti, pres.; Tony Patti, sales mgr.; Joe Hoffman, v.p.; Andrew Patti, v.p.; Frank Quinn, research; Victoria Palmer; Dave Sanzone.

San Francisco—596 Dellbrook, San Francisco, CA 94131. Phone: 415-731-3620.

Chicago—3322 W. Peterson Ave., Chicago, IL 60659. Phone: 312-478-5544.

Hooper Jones, pres.; Renee Gold, mgr.; Mark Hicky; Marcia Curtis.

Detroit—20100 Civic Center Dr., Southfield, MI 48076. Phone: 313-354-0646. TWX: 810-221-9681.

Bud Pearse.

Atlanta & Dallas—57 Executive Park, Suite 130, Atlanta, GA 30329. Phone: 404-633-4134.

Lanier Finch; Jim Lathom.

Los Angeles—6922 Hollywood Blvd., Los Angeles, CA 90028. Phone: 213-462-4397.

Hugh Wallace; Howard Oakes.

Kansas City & St. Louis—1012 Baltimore, Kansas City, MO 64105. Phone: 816-471-3502.

Gene Gray.

## TV Stations Represented:

WAKR-TV, Akron, OH  
WFMZ-TV, Allentown, PA  
WIHT, Ann Arbor, MI  
WQTV, Boston, MA  
WINT-TV, Crossville, TN  
KTWS-TV, Dallas, TX  
WGPR-TV, Detroit, MI  
WKID, Fort Lauderdale, FL  
KXGN-TV, Glendive, MT  
WPCB-TV, Greensburg-Pittsburgh, PA  
WGGG-TV, Greenville, SC  
WHCT-TV, Hartford, CT  
KTVG, Helena, MT  
WHKY-TV, Hickory, NC  
WHMB-TV, Indianapolis, IN  
WOPC, Johnstown, PA

WTKW-TV, Key West, FL  
KADN, Lafayette, LA  
WDDD-TV, Marion, IL-Paducah, KY  
KYUS-TV, Miles City, MT  
WWHT, Newark, NJ  
WSFJ, Newark-Columbus, OH  
WFTI-TV, Poughkeepsie, NY  
WGCB-TV, Red Lion-Harrisburg, PA  
KECH, Salem-Portland, OR  
KTSF, San Francisco, CA  
KFTY, Santa Rosa, CA  
WSLA, Selma, AL  
WHME-TV, South Bend, IN  
WTJC, Springfield-Dayton, OH

## STORER TELEVISION SALES INC.

New York—800 Third Ave., New York, NY 10022. Phone: 212-935-6000.

Francis P. Barron, pres.; Peter E. Murray, exec. v.p. & gen. sales mgr.; Peter Storer Jr., research dir.; Sean F. Deneny, group sales mgr.; Francis X. Comerford, group sales mgr.

Chicago—410 N. Michigan Ave., Chicago, IL 60611. Phone: 312-329-1930.

Charles M. Lieber, v.p. & midwest sales mgr.

Atlanta—3 Piedmont Center, Atlanta, GA 30305. Phone: 404-233-9935.

Richard Goldstein, southern sales mgr.

Detroit—No. Two Storer Place, Detroit, MI 48075. Phone: 313-557-0300.

Kenneth Rycyzyn, sales mgr.

Los Angeles—6420 Wilshire Blvd., Los Angeles, CA 90048. Phone: 213-651-0841.

Joseph E. Mertens, v.p. & west coast sales mgr.

San Francisco—152 Lombard St., Suite 208, San Francisco, CA 94111. Phone: 415-981-8860.

Shawn McGreevey, v.p. & San Francisco sales mgr.

## TV Stations Represented:

WAGA-TV, Atlanta, GA  
WSBK-TV, Boston, MA  
WJKW-TV, Cleveland, OH

WJBK-TV, Detroit, MI  
WITI-TV, Milwaukee, WI  
KCST-TV, San Diego, CA  
WTVG, Toledo, OH

## THE TACHER CO. INC.

Seattle—200 First Ave. W, Seattle, WA 98119. Phone: 206-285-1913. TWX: 910-444-1692.

Mick Tacher; Bob Tacher; Brenda Goldstein; Kim Jack; Anna Shreeve; Elaine Womack; Heather Rautio; Donna Mishkin.

Portland—1512 S.W. 18th Ave., Portland, OR 97201. Phone: 503-226-2911. TWX: 910-464-1568.

Dick Gohlman; Jim Cummings; Karen Le Gore; Jackie Mathe-son; Vicki Conklin.

## TV Stations Represented:

KIMO, Anchorage, AK  
KEZI-TV, Eugene, OR  
KTHI-TV, Fargo-Grand Forks, ND  
KITV, Honolulu, HI  
KVEW, Kennewick, WA  
KIVI, Nampa, ID

KPVI, Pocatello-Idaho Falls, ID  
KCRL, Reno, NV  
KSTW, Seattle-Tacoma, WA  
KIFW-TV, Sitka, AK  
KXLY-TV, Spokane, WA  
KAPP, Yakima, WA

## TELEREP INC.

New York—875 Third Ave., 19th Floor, New York, NY 10022. Phone: 212-759-8787. TWX: 710-581-5553; 710-581-2161; 710-581-6453.

Alfred M. Masini, pres. & gen. mgr.; Steven Herson, v.p., dir. of operations; Patricia Prie, v.p. & business mgr.; Thomas Belviso, v.p. & gen. sales mgr.; Tigers; Larry Goldberg, v.p. & gen. sales mgr.; Cougars; Jay Isabella, v.p., dir. of programming; Thomas Tilson, v.p. & gen. sales mgr.; Jaguars; Cora Enriquez, dir. of research, Lions; Jim Monahan, dir. of research, Jaguars; Philip Benblatt, dir. of research, Cougars; Tony Intelsano, dir. of research, Tigers; Phil Flanagan, gen. mgr.; T.M.A. & T.P.E.; Daniel Kelly, v.p., dir. of promotion & public relations.

Chicago—401 N. Michigan Ave., Chicago, IL 60611. Phone: 312-329-1515. TWX: 910-221-5791.

Jim Jordan, v.p. & midwest mgr.

Atlanta—Life of Georgia Tower, Suite 1022, Atlanta, GA 30308. Phone: 404-881-1948. TWX: 810-751-3321.

Mac Lorimer, v.p., southwest mgr.

Detroit—1400 Fisher Bldg., Detroit, MI 48202. Phone: 313-873-6664. TWX: 810-221-7339.

Edward Kroninger, sales mgr.

Dallas—2929 Cedar Springs, Suite 103, Dallas, TX 75219. Phone: 214-521-5660. TWX: 910-861-4037.

Kathy Daume, sales mgr.

Minneapolis—625 Second Ave. S, Suite 419, Minneapolis, MN 55402. Phone: 612-332-7333. TWX: 910-576-2715.

Gregg Filandrinos, sales mgr.

Philadelphia—Drexel Bldg., 15th & Walnut St., Philadelphia, PA 19102. Phone: 215-564-1206. TWX: 710-670-1596.

Richard Singer, v.p., east coast sales mgr.

Boston—535 Boylston St., Boston, MA 02116. Phone: 617-247-2555. TWX: 710-321-0504.

Mary Jane Kelly, sales mgr.

St. Louis—One Mercantile Tower, Suite 2820, St. Louis, MO 63101. Phone: 314-241-7979. TWX: 910-761-0575.

Debbie Corson, sales mgr.

Los Angeles—5900 Wilshire Blvd., Suite 2100, Los Angeles, CA 90036. Phone: 213-937-4644. TWX: 910-321-4338.

Jerry Braet, v.p. & west coast sales mgr.

San Francisco—One California St., Suite 520, San Francisco, CA 94111. Phone: 415-433-1966. TWX: 910-372-7976.

Steve Jones, sales mgr.

Cleveland—762 Hanna Bldg., Cleveland, OH 44115. Phone: 216-566-8282. TWX: 810-421-8114.

Pat O'Donnell, sales mgr.

# Station Reps

## TeleRep Inc.—(Continued)

**Memphis**—1407 Union Ave., Suite 709, Memphis, TN 38104. Phone: 901-722-8234. TWX: 810-591-1114.

Jerry Jones, sales mgr.

**Miami**—3550 Biscayne Blvd., Suite 407, Miami, FL 33137. Phone: 305-573-5985. TWX: 810-848-6864.

Steve Bluestone, sales mgr.

**Seattle**—2121 4th Ave., Suite 210, Seattle, WA 98121. Phone: 206-223-0561. TWX: 910-444-4100.

Lou Morlino, sales mgr.

**Charlotte**—11 Fairview Plaza, Suite 705, 5950 Fairview Rd., Charlotte, NC 28210. Phone: 704-552-8862. TWX: 810-621-0308

Dan Giordano, sales mgr.

**Houston**—11 Greenway Plaza, Suite 2012, Houston, TX 77046. Phone: 713-627-7791. TWX: 910-881-5492.

Ileen Brown, sales mgr.

### TV Stations Represented:

WPIX, New York, NY  
 KCOP, Los Angeles, CA  
 WTAF-TV, Philadelphia, PA  
 KTVU, San Francisco-Oakland, CA  
 WPXI, Pittsburgh, PA  
 KPLR-TV, St. Louis, MO  
 WCCO-TV, Minneapolis-St. Paul, MN  
 KSTW, Seattle, WA  
 WSB-TV, Atlanta, GA  
 WDCA-TV, Washington, DC  
 KRBK-TV, Sacramento, CA  
 WCIX-TV, Miami, FL  
 WFRV-TV, Green Bay, WI  
 WJKS-TV, Jacksonville, FL  
 WPTF-TV, Durham-Raleigh, NC  
 WTTV, Bloomington-Indianapolis, IN  
 KTVT, Dallas, TX  
 KHTV, Houston, TX  
 KPTV, Portland, OR

WDAF-TV, Kansas City, MO  
 WGRZ-TV, Buffalo, NY  
 WSOC-TV, Charlotte, NC  
 WBRC-TV, Birmingham, AL  
 WHIO-TV, Dayton, OH  
 WVUE, New Orleans, LA  
 WNYT, Albany, NY  
 WKRC-TV, Cincinnati, OH  
 WTVN-TV, Columbus, OH  
 WTVF, Nashville, TN  
 WTVT, Tampa, FL  
 WUAB, Lorain-Cleveland, OH  
 WVIT, New Britain-Hartford, CT  
 WVTM, Milwaukee, WI  
 WYAH, Portsmouth, VA  
 KWCH-TV, Hutchinson-Wichita, KS  
 KAYU-TV, Spokane, WA  
 WKBD-TV, Detroit, MI  
 WNEV-TV, Boston, MA

## TURNER BROADCASTING SALES INC.

**New York**—575 Lexington Ave., New York, NY 10022. Phone: 212-935-3939. TWX: 710-581-2408.

Farrell Reynolds, sr. v.p., sales; Kevin P. Murphy, v.p., NY sales mgr.; John Popkowski, v.p., NY sales mgr.

**Chicago**—303 E. Wacker Dr., Chicago, IL 60601. Phone: 313-565-1717. TWX: 910-221-1406.

John M. Barbera, sr. v.p., sales.

**Detroit**—400 Renaissance Center, Suite 500, Detroit, MI 48243. Phone: 313-259-4622.

David Copp, v.p., regional mgr.

**Los Angeles**—2049 Century Park East, Suite 840, Los Angeles, CA 90067. Phone: 213-553-9320.

Joe Campagnolo, v.p., regional sales mgr.

**Atlanta**—1050 Techwood Dr. NW, Atlanta, GA 30318. Phone: 404-827-2100.

John Withers, v.p., regional sales mgr.

### TV Station Represented:

WTBS, Atlanta, GA

## UNIREP BROADCASTING CO.

**New York**—527 Madison Ave., New York, NY 10022. Phone: 212-752-9410.

Stuart Reich, pres.; Lynn Kost, Sandi Alter, account executives.

**Atlanta**—3384 Peachtree Rd. NE, Suite 417, Atlanta, GA 30326. Phone: 404-237-1577.

Jack Bolton, account exec.

**Chicago**—20 N. Wacker Dr., Suite 540, Chicago, IL 60606. Phone: 312-263-3340.

Howard Weiss, v.p.; Daniel Connolly, account exec.

**Dallas**—16970 Dallas Pkwy., Dallas, TX 75248. Phone: 214-931-7171.

Jack Riley, Liz Upson, Cinde Hodges, account executives.

**Detroit**—21714 Lakeland, St. Clair Shores, MI 48081. Phone: 313-445-0491.

Kenneth D. Patt, v.p.

**Los Angeles**—5455 Wilshire Blvd., Suite 1812, Los Angeles, CA 90036. Phone: 213-937-7247.

Barbara Forrest, v.p.; Tom Papich, account exec.

**San Francisco**—66 Broadway, San Francisco, CA 94111. Phone: 415-391-2272.

Diane McMeekin Luckey, v.p.

### TV Stations Represented:

KTNW, Casper-Lander-River-ton, WY  
 WWSW, Columbus, GA-Opelika-Auburn, AL  
 KTVG, Helena, MT  
 WFAT-TV, Johnstown-Altosna, PA  
 KADN, Lafayette, LA  
 KWHY-TV, Los Angeles, CA  
 KYUS-TV, Miles City-Glen-dive, MT

WBLN, Peoria-Bloomington-Normal, IL  
 KUSK, Prescott, AZ  
 KTNL, Sitka, AK  
 KXIX-TV, Victoria, TX  
 CFCN-TV, Calgary, Alta.  
 CFRN-TV, Edmonton, Alta.  
 CKPG-TV, Prince George, B.C.  
 CFTK-TV, Terrace-Kitimat, B.C.

## WAYNE-EVANS & ASSOCIATES

**Minneapolis**—130 S. 10th St., Minneapolis, MN 55403. Phone: 612-338-7017.

Robert E. Bowden.

### TV Stations Represented (Minnesota):

KELO-TV, Sioux Falls, SD  
 KDLO-TV, Florence, SD  
 KPLO-TV, Reliance, SD

## ADAM YOUNG INC.

**New York**—3 E. 54th St., New York, NY 10022. Phone: 212-688-5100. TWX: 710-581-3696.

Adam Young, chmn. of the board; Vincent J. Young, pres.; Richard J. Maloney, exec. v.p.; Mark Goldschmidt, sales mgr., independent team; Joan Barron, v.p., sales mgr., affiliate team; John Brennan, research dir.

**Chicago**—360 N. Michigan Ave., Suite 2001, Chicago, IL 60601. Phone: 312-346-3017. TWX: 910-221-1191.

Mary Ann Tiernan, mgr.; Joann Kelleher, mgr., independent team.

**Los Angeles**—4929 Wilshire Blvd., Suite 265, Los Angeles, CA 90010. Phone: 213-938-2081. TWX: 910-321-2897.

Keith Thompson, v.p., western sales.

**Atlanta**—4651 Roswell Rd. NE, Suite 605-G, Atlanta, GA 30342. Phone: 404-252-9093. TWX: 810-751-0215.

Nick Imbornone, mgr.

**St. Louis**—314 N. Broadway, Room 807, St. Louis, MO 63102. Phone: 314-231-5145. TWX: 910-761-1145.

Bruce Schneider, mgr.

**Philadelphia & Pittsburgh**—Contact Kevin P. Cullen, affiliate team, 212-688-5100.

**San Francisco**—545 Sansome St., San Francisco, CA 94111. Phone: 415-986-5366. TWX: 910-372-6010.

Keith Bainbridge, mgr.



Dallas—Fiedler Square, 1619-H West Div., Arlington, TX 76012.  
Phone: 817-274-7604.

Ralph Widman, mgr.

Detroit—2855 Coolidge, Suite 222, Troy, MI 48084. Phone: 313-649-3999. TWX: 810-232-4967.

Aleta Meskin.

### TV Stations Represented:

WTSG, Albany, GA  
KSAF-TV, Albuquerque-Santa Fe, NM  
KTVA, Anchorage, AK  
WCLQ-TV, Cleveland, OH  
WDHN, Dothan, AL  
KCIK, El Paso, TX  
KTVF, Fairbanks, AK  
WXMI, Grand Rapids, MI  
WLRE, Green Bay, WI  
WDAM-TV, Hattiesburg, MS  
WAAY-TV, Huntsville, AL  
WNFT, Jacksonville, FL  
WFSL-TV, Lansing, MI  
WCWB-TV, Macon, GA  
WFBT-TV, Minneapolis-St. Paul, MN  
KNOP-TV, North Platte, NE  
WMOD, Orlando-Melbourne, FL  
KMIR-TV, Palm Springs, CA  
KECH, Portland-Salem, OR

WTVO, Rockford, IL  
WMDT, Salisbury, MD  
WNDU-TV, South Bend, IN  
WCFT-TV, Tuscaloosa, AL

### Canadian TV Stations Represented:

CKCO-TV, Kitchener, Ont.  
CJOH-TV, Ottawa, Ont.  
CFQC-TV, Saskatoon, Sask.  
CFTO-TV, Toronto, Ont.  
KVOS-TV, Vancouver, B.C.-Bellingham, WA  
CFTM-TV, Montreal, Que.  
CHOT-TV, Hull-Ottawa, Que.  
CHAU-TV, Carleton, Que.  
CFEM-TV, Rouyn-Noranda, Que.  
CJPM-TV, Chicoutimi, Que.  
TVA Network

## CANADIAN SALES REPRESENTATIVES

### ALEXANDER, PEARSON & DAWSON INC.

Toronto—14 Carlton St., 8th Floor, Toronto, Ont. M5B 1K5.  
Phone: 416-595-1800.

R. G. Alexander, pres.; W. Cross, v.p.; M. Peterkin; B. Metcalfe; L. Horne; S. Collins; J. Brosseau; S. Hand; G. Campbell; T. Harris; B. Lesky.

Montreal—1155 Metcalfe St., Suite 2101, Montreal, Que. H3B 2V6. Phone: 514-871-8490.

J. Lastarza, v.p.; L. Champagne.

Vancouver—1550 IBM Tower, 701 W. Georgia St., Vancouver, B.C. V7Y 1E4. Phone: 604-689-0027.

J. Tarbat, mgr.

### TV Stations Represented:

CFCF-TV, Montreal, Que.  
CITY-TV, Toronto, Ont.  
CITV-TV, Edmonton, Alta.  
CKVR-TV, Barrie, Ont.

CKCW-TV, Moncton/St. John, N.B.  
CJCH-TV, Halifax, N.S.  
CJCB-TV, Sydney, N.S.  
CKY-TV, Winnipeg, Man.

### ALL-CANADA RADIO & TELEVISION LTD.

Toronto—All-Canada Bldg., 1000 Yonge St., Toronto, Ont. M4W 2K2. Phone: 416-925-7800.

Ross McCreath, pres.; Brian L. Foley, v.p., television; A. Butler, v.p., radio.

New York—750 Third Ave., 17th Floor, New York, NY 10017.  
Phone: 212-286-0480.

Lynne Hayden, mgr.

Chicago—401 N. Michigan Ave., Suite 3125, Chicago, IL 60611.  
Phone: 312-828-0766.

Cindi McNown, mgr.

Los Angeles—5900 Wilshire Blvd., Suite 2650, Los Angeles, CA 90036. Phone: 213-931-8479.

John Bradley, mgr.

Detroit—26011 Evergreen Rd., Suite 218, Southfield, MI 48076.  
Phone: 313-353-1590.

### TV Stations Represented:

CJON-TV, St. John's, Nfld.  
CJWN-TV, Cornerbrook, Nfld.  
CJCN-TV, Grand Falls, Nfld.  
CJCB-TV, Sydney, N.S.  
CJCH-TV, Halifax, N.S.  
CKCW-TV, Moncton, N.B.  
CKLT-TV, St. John, N.B.  
CKRS-TV, Jonquiere, Que.  
CKRN-TV, Rouyn-Noranda, Que.  
CFCF-TV, Montreal, Que.  
CKWS-TV, Kingston, Ont.  
CHEX-TV, Peterborough, Ont.  
CKNX-TV, Wingham, Ont.  
CJIC-TV/CKCY-TV, Sault Ste. Marie, Ont.  
CKY-TV, Winnipeg, Man.  
CKX-TV, Brandon, Man.  
CKCK-TV, Regina, Sask.

CKBI-TV, Prince Albert, Sask.  
CFAC-TV, Calgary, Alta.  
CFAC-TV, Lethbridge, Alta. ©  
CKPR-TV/CHFD-TV, Thunder Bay, Ont.  
CKVR-TV, Barrie, Ont.  
CHCH-TV, Toronto-Hamilton, Ont.  
CFPL-TV, London, Ont.  
CITV-TV, Edmonton, Alta.  
CKSA-TV/CITL-TV, Lloydminster, Alta.-Sask.  
CFJC-TV, Kamloops, B.C.  
CHBC-TV, Okanagan Valley, B.C. (Kelowna)  
CHAN-TV, Vancouver, B.C.  
CHEK-TV, Victoria, B.C.  
WHTV, Whitehorse, Yukon  
ASN (Atlantic Satellite Network)

### BROADCAST REPRESENTATIVES CANADA LTD.

Winnipeg—159 Scotia St., Winnipeg, Man. R2W 3X2. Phone: 204-586-7755.

Helen Kolomaya, pres.

### TV Station Represented:

CFJB-TV, Swift Current, Sask.

### CANADIAN STANDARD BROADCAST SALES INC.

New York—654 Madison Ave., New York, NY 10021. Phone: 212-838-5774. Telex: 12-6771.

Rick Hebron, v.p.

Los Angeles—6290 Sunset Blvd., Los Angeles, CA 90028. Phone: 213-462-7351.

David Adams, mgr.

San Francisco—500 Sansome St., San Francisco, CA 94111.  
Phone: 415-986-5372.

Julie Judge, mgr.

Dallas—83 Stemmons Freeway, Suite 350, Dallas, TX 75247.  
Phone: 214-637-2052.

Johnnie Pegues, mgr.

Toronto—2 St. Clair Ave. W, Toronto, Ont. M4V 1L6. Phone: 416-961-4913. Telex: 06-22355.

Ted Roberts, pres.

Atlanta—4651 Rosewall Rd. NE, Atlanta, GA 30318. Phone: 404-252-2660. TWX: 810-766-5993.

W. O. Jones, mgr.

Detroit—20100 Clvic Center Dr., Suite 308, Southfield, MI 48076.  
Phone: 313-354-0646. TWX: 810-221-9681.

Bud Pearse, mgr.

### TV Stations Represented:

CBRT, Calgary, Alta.  
CKRD-TV, Red Deer, Alta.  
CHAT-TV, Medicine Hat, Alta.  
CBCT, Charlottetown, P.E.I.  
CJDC-TV, Dawson Creek, B.C.  
CBXT, Edmonton, Alta.  
CBHT, Halifax, N.S.  
CBGAT, Matane, Que.  
CBAFT, Moncton, N.B.  
CBFT, Montreal, Que.  
CBMT, Montreal, Que.  
CBNT/YT, Nfld.  
CBOT, Ottawa, Ont.  
CBOFT, Ottawa, Ont.  
CBJRT, Rimouski, Que.

CKRT-TV, Riviere du Loup, Que.  
CKSH-TV, Sherbrooke, Que.  
CKTA-TV, Trois Rivieres, Que.  
CBVT, Quebec City, Que.  
CBKT, Regina, Sask.  
CBKST, Saskatoon, Sask.  
CBLT, Toronto, Ont.  
CBUT, Vancouver, B.C.  
CBET, Windsor, Ont.-Detroit, MI  
CBWT, Winnipeg, Man.

CBC French Network Sales  
CBC English Network



# Canadian Reps

## GLEN-WARREN BROADCAST SALES DIVISION

Toronto—2 Bloor St. W., Suite 300, Toronto, Ont. M4W 3L2.  
Phone: 416-963-9898. Telex: 06-219696. TWX: 610-491-0696.

William H. Cox, v.p. & gen. mgr.; Donald C. Ferguson, gen. sales mgr.

Montreal—1010 Sherbrooke St. W., Suite 1702, Montreal, Que. H3A 2R7. Phone: 514-282-1845. Telex: 055-60507.

Donald M. Bastien, v.p.

Vancouver—Box 10149, Pacific Centre, Vancouver, B.C. V7Y 1C6. Phone: 604-682-8404. Telex: 04-507559.

Ian J. Hall, mgr., western Canada; Donald P. Napier, mgr., Vancouver sales.

### TV Stations Represented:

CFOT-TV, Toronto, Ont.  
CFQC-TV, Saskatoon, Sask.  
WGN-TV, Chicago, IL  
KWGN-TV, Denver, CO  
KDLH-TV, Duluth, MN-Superior, WI

## McDERMOTT BROADCAST SALES LTD.

(A Division of Creative Broadcast Representatives Inc.)

Toronto—22 Davisville Ave., Toronto, Ont. M4S 1E9. Phone: 416-485-9300. TWX: 610-491-4205.

Emery Richmond; Les Salnick; Ted Brock; John Callahan.

Montreal—308 Pinecrest Place, Dollard des Ormeaux, Montreal, Que. H9A 2G4. Phone: 514-683-9229.

Ron Granich.

Winnipeg—322 Wellington Crescent, Suite 1202, Winnipeg, Man. Phone: 204-453-0551.

Harold Olson; Claude Brooks.

Vancouver—602 W. Hastings St., Suite 421, Vancouver, B.C. V6B 1P2. Phone: 602-682-6391.

Jim Stovin.

### TV Stations Represented (in Canada):

KTEN, Ada, OK  
WAKR-TV, Akron, OH  
KOB-TV, Albuquerque, NM  
KCMT, Alexandria, MN  
KAMR-TV, Amarillo, TX  
KTUU-TV, Anchorage, AK  
WANX-TV, Atlanta, GA  
KERO-TV, Bakersfield, CA  
WJZ-TV, Baltimore, MD  
WABI-TV, Bangor, ME  
WUHQ-TV, Battle Creek, MI  
KTVQ, Billings, MT  
WICZ-TV, Binghamton, NY  
WVTM-TV, Birmingham, AL  
KFYR-TV, Bismarck, ND  
KTVB, Boise, ID  
WBZ-TV, Boston, MA  
KXLF-TV, Butte, MT  
KTWO-TV, Casper, WY  
WCBD-TV, Charleston, SC  
WTOM-TV, Cheboygan, MI  
KYCU-TV, Cheyenne, WY  
WSNS-TV, Chicago, IL  
KHSL-TV, Chico, CA  
WBOY-TV, Clarksburg, WV  
WCMH-TV, Columbus, OH  
KCBY-TV, Coos Bay, OR  
WFAA-TV, Dallas, TX  
WDTN, Dayton, OH  
KMGH-TV, Denver, CO  
WDAZ-TV, Devils Lake, ND  
KREZ-TV, Durango, CO  
WEAU-TV, Eau Claire, WI  
KDBC-TV, El Paso, TX  
WSEE, Erie, PA  
KIEM-TV, Eureka, CA  
WTVW, Evansville, IN  
KTTU-TV, Fairbanks, AK  
WDAY-TV, Fargo, ND  
WNEM-TV, Flint, MI

WKID, Fort Lauderdale, FL  
WANE-TV, Fort Wayne, IN  
KTVT, Fort Worth, TX  
KREX-TV, Grand Junction, CO  
KRTV, Great Falls, MT  
WHAG-TV, Hagerstown, MD  
WSIL-TV, Harrisburg, IL  
WHTM-TV, Harrisburg, PA  
KHAS-TV, Hastings, NE  
WDAM-TV, Hattiesburg, MS  
KTVG, Helena, MT  
KPRC-TV, Houston, TX  
WAAY-TV, Huntsville, AL  
KID-TV, Idaho Falls, ID  
WRTV, Indianapolis, IN  
WJKS-TV, Jacksonville, FL  
WFAT-TV, Johnstown, PA  
KINY-TV, Juneau, AL  
WDAF-TV, Kansas City, MO  
WKPT-TV, Kingsport, TN  
KOTI, Klamath Falls, OR  
WKBT, La Crosse, WI  
WGAL-TV, Lancaster, PA  
WJIM-TV, Lansing, MI  
KGNS-TV, Laredo, TX  
KLEW-TV, Lewiston, ID  
WKYT-TV, Lexington, KY  
KATV, Little Rock, AR  
KTLA, Los Angeles, CA  
WMUR-TV, Manchester, NH  
WLUC-TV, Marquette, MI  
KOBI, Medford, OR  
KMOT, Minot, ND  
KPAX-TV, Missoula, MT  
KDLT, Mitchell, SD  
KREY-TV, Montrose, CO  
WNGE, Nashville, TN  
WWHT, Newark, NJ  
WVUE, New Orleans, LA

WTKR-TV, Norfolk, VA  
KTVY, Oklahoma City, OK  
WOWT, Omaha, NE  
WJHG-TV, Panama City, FL  
KYW-TV, Philadelphia, PA  
KDKA-TV, Pittsburgh, PA  
WSUR-TV, Ponce, PR  
WAGM-TV, Presque Isle, ME  
WJAR-TV, Providence, RI  
WGEM-TV, Quincy, IL  
WPTF-TV, Raleigh, NC  
KRCR-TV, Redding, CA  
KOLO-TV, Reno, NV  
WAEO-TV, Rhinelander, WI  
WSLS-TV, Roanoke, VA  
KTTC, Rochester, MN  
WREX-TV, Rockford, IL  
KPIC, Roseburg, OR  
KTVI, St. Louis, MO  
KSTP-TV, St. Paul, MN  
KSBW-TV, Salinas, CA  
KSL-TV, Salt Lake City, UT  
KMOL-TV, San Antonio, TX  
KPIX, San Francisco, CA

KICU-TV, San Jose, CA  
WKAQ-TV, San Juan, PR  
WDAU-TV, Scranton, PA  
KSTF, Scottsbluff, NE  
KOMO-TV, Seattle, WA  
KCAU-TV, Sioux City, IA  
KELO-TV, Sioux Falls, SD  
KTNL, Sitka, AK  
WWLP, Springfield, MA  
KTVS, Sterling, CO  
WTOV-TV, Steubenville, OH  
WSTM-TV, Syracuse, NY  
WPBN-TV, Traverse City, MI  
KGUN-TV, Tuscon, AZ  
KTUL-TV, Tulsa, OK  
WCFT-TV, Tuscaloosa, AL  
WDVM-TV, Washington, DC  
WTXX, Waterbury, CT  
KUMV-TV, Williston, ND  
KIMA-TV, Yakima, WA  
WYTV, Youngstown, OH  
WHIZ-TV, Zanesville, OH

## MESSNER & CO. LTD.

Winnipeg—802 Lindsay Bldg., 228 Notre Dame Ave., Winnipeg, Man. R3B 1N7. Phone: 204-943-9574. Telex: 07-57882.

Elmer Hildebrand, pres.; Henry Boschman, mgr.

### TV Stations Represented:

CJDC-TV, Dawson Creek, B.C.  
CHAT-TV, Medicine Hat, Alta.  
CKRD-TV, Red Deer, Alta.  
CFQC-TV, Saskatoon, Sask.  
CFTK-TV, Terrace-Kitimat, B.C.  
CJOH-TV, Ottawa, Ont.  
CFOT-TV, Toronto, Ont.

CKPG-TV, Prince George, B.C.  
CFTK-TV-6, Prince Rupert, B.C.  
KFYR-TV, Bismarck, ND  
WCAX-TV, Burlington, VT  
WDIO-TV, Duluth, MN  
KTVF, Fairbanks, AK  
WMTV, Madison, WI  
WTCN-TV, Minneapolis-St. Paul, MN  
KDLT, Mitchell, SD

## METRO MARKETING WEST

Vancouver—1033 Davie St., Suite 609, Vancouver, B.C. V6E 1M7. Phone: 604-683-1333.

James D. McLennan, chief exec. officer; Tracy L. Shannon, assistant.

### TV Stations Represented:

#### Western Canada

Global TV (CIII), Ont.  
Mid-Canada TV, Ont.  
CKVU-TV, Vancouver-Victoria, B.C.  
CKND-TV, Winnipeg-Brandon, Man.  
CHLT-TV, Sherbrooke, Que.  
CHEM-TV, Trois Rivieres, Que.  
KXLY-TV, Spokane, WA  
WVNY, Burlington, VT-Plattsburgh, NY  
WABC-TV, New York, NY  
KABC-TV, Los Angeles, CA  
KGO-TV, San Francisco, CA  
WXYZ-TV, Detroit, MI  
WLS-TV, Chicago, IL

#### Western United States

Global TV (CIII), Ont.  
Mid Canada TV, Ont.

CKND-TV, Winnipeg-Brandon, Man.  
CKVU-TV, Vancouver-Victoria, B.C.  
CFCM-TV, Quebec City, Que.  
CHSJ-TV, St. John, N.B.  
CHLT-TV, Sherbrooke, Que.  
CHEM-TV, Trois Rivieres, Que.  
CKMI-TV, Quebec City, Que.  
CKRT-TV, Riviere du Loup, Que.  
CIMT-TV, Riviere du Loup, Que.  
CFER-TV, Rimouski, Que.  
CICC-TV, Yorkton, Sask.  
CKOS-TV, Yorkton, Sask.  
CJFB-TV, Swift Current, Sask.  
KXLY-TV, Spokane, WA

## METROSPOT TELEVISION LTD.

Toronto—102 Bloor St. West, Suite 230, Toronto, Ont. M5S 1M8. Phone: 416-964-9404.

R. A. Cutler, pres.; D. G. Bower, v.p.; N. E. Bain, v.p.; G. S. Foster, v.p.

## TV Stations Represented:

### Canadian Markets Served By:

WVH-TV, Bangor, ME  
 WKBW-TV, Buffalo, NY  
 KVOS-TV, Bellingham, WA  
 WCAX-TV, Burlington, VT  
 WJET-TV, Erie, PA  
 WTVJ, Miami, FL  
 WTNH-TV, New Haven-Hartford, CT  
 KREM-TV, Spokane, WA

### U.S. Markets Served By:

WABC-TV, New York  
 WLS-TV, Chicago, IL  
 WXYZ-TV, Detroit, MI

KABC-TV, Los Angeles, CA  
 KGO-TV, San Francisco, CA  
 WPVI-TV, Philadelphia, PA  
 WVII-TV, Bangor, ME  
 WKBW-TV, Buffalo, NY  
 WTVJ, Miami, FL  
 WTNH-TV, Hartford-New Haven, CT  
 WJET-TV, Erie, PA  
 KREM-TV, Spokane, WA  
 WCAX-TV, Burlington, VT-Plattsburgh, NY

### Major Sports Events:

CBC/CTV/TVA Networks in association with Canadian Sports Network and Harcom Consultants.

Calgary—300 5th Ave. SW, Suite 2050, Calgary, Alta. T2P 3C4.  
 Phone: 403-269-3496.

Gary Dietrich, mgr.

## TV Stations Represented:

WLBZ-TV, Bangor, ME  
 WGRZ-TV, Buffalo, NY  
 WICU-TV, Erie, PA  
 KTHI-TV, Fargo, ND  
 WPTZ, Plattsburgh, NY  
 WROC-TV, Rochester, NY  
 WIXT, Syracuse, NY

CFRN-TV, Edmonton, Alta.  
 CJDC-TV, Dawson Creek, B.C.  
 CJFB-TV, Swift Current, Sask.  
 CKOS-TV/CICC-TV, Yorktown, Sask.

## TV Stations Represented (Vancouver office only):

WWTW, Cadillac-Traverse City, MI  
 WSJV, Elkhart-South Bend, IN  
 WJRT-TV, Flint, MI  
 WZZM-TV, Grand Rapids, MI  
 WISH-TV, Indianapolis, IN  
 KABC-TV, Los Angeles, CA

WTCN-TV, Minneapolis-St. Paul, MN  
 WABC-TV, New York, NY  
 KGO-TV, San Francisco, CA  
 KCOY-TV, Santa Maria, CA  
 WTHI-TV, Terre Haute, IN

## PAUL MULVIHILL LIMITED

Toronto—14 Carlton St., Toronto, Ont. M5B 1K5 Phone: 416-595-0080. Telex: 06-217607.

Paul Mulvihill; Norm Bonnell. TV Div.: Leigh Kelk, mgr.; Bus Sadler; Brian Hawkins; Doug Kidd; Bill Davidson; Ed Voltan; Cliff Cohen; Peter Foley. Radio Div.: Bruce Hawkins, mgr.; Paul Sedik; Tom Harlocker; Ross Dann; Marc Charlebois; Joe Mulvihill.

Montreal—1405 Peel St., Suite 206, Montreal, Que. H3A 1S5. Phone: 514-849-4101. Telex: 055-61020.

Luc Leduc, mgr.; Simon Lagimodiere; Raymond Lapierre; Robert Bastien.

Vancouver—1033 Davie St., Suite 410, Vancouver, B.C. V6E 1M7. Phone: 604-684-6277. Telex: 045-1140.

John Grant, mgr.; Ann Rogers.

## TV Stations Represented:

### Great West Television

CKPG-TV, Prince George, B.C.  
 CFTK-TV, Terrace/Kittimat, B.C.  
 CFCN-TV, Calgary, Alta.  
 CKPR-TV/CHFD-TV, Thunder Bay, Ont.  
 CKCO-TV, Kitchener/London, Ont.  
 CKWS-TV, Kingston, Ont.  
 CHEX-TV, Peterborough, Ont.  
 CHSJ-TV, Saint John, N.B.  
 CKTM-TV, Trois Rivieres, Que.  
 CKSH-TV, Sherbrooke, Que.  
 WIVB-TV, Buffalo, NY-Toronto, Ont.  
 WTEN, Albany, NY  
 WBNG-TV, Binghamton, NY

WOWK-TV, Charleston, WV  
 WBBM-TV, Chicago, IL  
 WCPO-TV, Cincinnati, OH  
 WEWS, Cleveland, OH  
 WBNS-TV, Columbus, OH  
 WKEF, Dayton, OH  
 WSJV, Elkhart-South Bend, IN  
 WBAY-TV, Green Bay, WI  
 WTHR, Indianapolis, IN  
 KNXT, Los Angeles, CA  
 WISN-TV, Milwaukee, WI  
 WCBS-TV, New York, NY  
 WCAU-TV, Philadelphia, PA  
 WGAN-TV, Portland, ME  
 WOKR, Rochester, NY  
 KMOX-TV, St. Louis, MO  
 KING-TV, Seattle, WA  
 WTVH, Syracuse, NY  
 WTOL-TV, Toledo, OH  
 WUTR, Utica/Rome, NY  
 WFMJ-TV, Youngstown, OH

## STANDARD BROADCAST SALES CO. LTD./TELEVISION

Toronto—365 Bloor St. E, Suite 600, Toronto, Ont. M4W 3L4. Phone: 416-920-9200.

F. Ursel, pres.

Montreal—1440 St. Catherine W, Montreal, Que. H3G 1R8. Phone: 514-875-2116.

J. McElligott, mgr.

Vancouver—321 Water St., Vancouver, B.C. V6B 1B8. Phone: 604-683-4118.

J. Stovin.

Winnipeg—802-228 Notre Dame Ave., Winnipeg, Man. R3B 1N7. Phone: 204-942-8199.

H. Boschman.

Halifax-Dartmouth—62 Mount Edward Rd., Dartmouth, N.S. B2W 3K4. Phone: 920-435-1078.

D. Hubley.

## TV Stations Represented:

CJOH-TV, Ottawa/Cornwall-Kingston/Belleville  
 CHAT-TV, Medicine Hat  
 CKRD-TV, Red Deer

## TARGET BROADCAST SALES

Toronto—10 St. Mary St., Suite 305, Toronto, Ont. M4Y 1P9. Phone: 416-923-1239.

Richard A. Sienko, pres.; George Hellman, v.p.

Montreal—1500 Stanley St., Suite 316, Montreal, Que. H3A 1R3. Phone: 514-842-8521.

Irene Guiliano, mgr.

Winnipeg—2631 Portage Ave., Winnipeg, Man. R3J 0P7. Phone: 204-837-4374.

Maury Bay, mgr.

## TV Stations Represented:

Katz Television Stations

## RADIO-TELEVISION REPRESENTATIVES LTD.

Toronto—10 Price St., Toronto, Ont. M4W 1Z4. Phone: 416-962-3221.

Robert H. Quinn, pres. & gen. mgr.; Rick Gadziola, v.p. & TV sales mgr.

Montreal—1118 St. Catherine St. W, Montreal, Que. Phone: 514-866-3466.

Mark Burko, v.p. & mgr.

Vancouver—6-969 W. Broadway, Vancouver, B.C. V5Z 1K3. Phone: 604-736-6634.

Frank Jobs, exec. v.p. & western mgr.

Winnipeg—228 Notre Dame Ave., Winnipeg, Man. R3B 1N7. Phone: 204-943-9574.

## TELE-CAPITAL/UNICOM LTD.

### (TV Division)

Montreal—1010 Ste. Catherine St. W, Suite 935, Montreal, Que. H3B 1E7. Phone: 514-861-5461.

Bernard Brossard.

## Station Reps

Tele-Capital/Unicom Ltd.—(Continued)

**Toronto**—2 Bloor St. W, Suite 2003, Toronto, Ont. M4W 3E2.  
Phone: 416-923-4342.

William T. Townsend.

**Vancouver**—Box 10149, Pacific Centre, Vancouver, B.C. V7Y 1C6. Phone: 604-682-8404.

Ian J. Hall.

**Winnipeg**—Toll-free telephone from Winnipeg to Toronto: Zenith 06690.

### TV Stations Represented:

CFCM-TV, Quebec City  
(French language outlet)  
CKMI-TV, Quebec City (English language)  
CFER-TV, Rimouski-Sept  
Iles, Que.  
CKRT-TV, Riviere du Loup,  
Que.  
CIMT-TV, Riviere du Loup,  
Que.

### WESTERN BROADCAST SALES LTD.

**Vancouver**—505 Burrard, Vancouver, B.C. V7X 1M6. Phone: 604-687-2844.

Neil Henderson, mgr.

### TV Station Represented:

WKBW-TV, Buffalo, NY

Foreign-Language and Overseas Station  
Representatives

### INTER-AMERICAN COMMUNICATIONS

**New York**—1328 Broadway, Suite 1043, New York, NY 10001.  
Phone: 212-564-9035.

Octavio Gonzalez.

### TV Station Represented:

WKAQ-TV, San Juan, P.R.

## COMMUNICATIONS DAILY

THE ONLY DAILY NEWS SERVICE  
FOR THE  
TELECOMMUNICATIONS INDUSTRY

Call collect for more information—  
202-872-9200

Published by Television Digest, Inc.

### INTERCONTINENTAL COMMUNICATIONS INC.

**New York**—630 Fifth Ave., New York, NY 10111. Phone: 212-489-6817. Telex: 428839 INTERCO.

Thomas Einstein, pres.

### TV Stations Represented:

Televisora de Costa Rica S.A.	Canal Dos S.A., El Salvador
Televisora Nacional S.A., Panama	Radio Hin, C. por A., Do- minican Republic
Teleamazonas, Quito, Ecua- dor	Cia Televisora Hondurena S.A., Honduras
Radio-Television Guatemala S.A.	Corporacion de Television de la Universidad Catolica de Chile, Santiago, Chile

### INTERCONTINENTAL SERVICES LTD.

**New York**—183 Madison Ave., New York, NY 10016. Phone: 212-679-3910.

J. Beaudoin, v.p.; E. Herzstein, asst. mgr.

### TV Stations Represented:

KUAM-TV, Agana, Guam	ABS-TV, Antigua, Leeward Islands
ZBM-TV, Hamilton, Bermu- da	WSZE-TV, Saipan, Microne- sia
ZNS-TV, Bahamas	WSVI, St. Croix, V.I.
NTV, Lagos, Nigeria	ZFB-TV, Hamilton, Bermuda
ELTV, Monrovia, Liberia	LBC-TV, St. Maarten, N.A.

### PAN AMERICAN BROADCASTING CO.

**New York**—9 E. 41st St., New York, NY 10017. Phone: 212-661-6550.

E. Bernald, pres.; Henry Franklin, mgr.

**San Francisco**—559 Pacific Ave., San Francisco, CA 94133.  
Phone: 415-391-1984.

Sam Posner.

**San Jose**—12380 S. Saratoga-Sunnyvale Rd., Saratoga, CA 95070.  
Phone: 408-996-2033.

Gene Bernald, v.p.

### TV Stations Represented:

<i>Philippines</i>	Radio America-TV, Lima, Peru
KBS Network Ch. 9, Manila	KEPM-TV, El Paso, TX-Jua- rez, Mexico
Ch. 12, Baguio	Radio Kaduna TV, Northern Nigeria
Ch. 8, Bacolod	ECBS, Nigeria
Ch. 9, Cebu	Ghana TV, Ghana
Ch. 10, Iriga	WLUZ-TV, Ponce, P.R.
<i>Panama</i>	Ch. 7 Network
Ch. 4 Network	

### SCHELLENBERG & KIRWAN INC.

**Santurce, P.R.**—Box 8961, Santurce, P.R. 00910. Phone: 809-722-5665.

Alicia Irizarry, pres.

### TV Stations Represented:

Telecuracao, Curacao, N.A.  
ZNS-TV, Bahamas  
WSVI, St. Croix, V.I.  
Telearuba, Aruba, N.A.  
ZBM-TV, Bermuda  
ABS-TV, Antigua

# Foreign-Language Programming on U.S. Commercial TV Stations

- KNAZ-TV, Flagstaff, Ariz.**—Navajo & Spanish 3 hours per week
- KPAZ-TV, Phoenix, Ariz.**—Spanish 2 hours per week
- KGUN-TV, Tucson, Ariz.**—Spanish 30 minutes per week
- KVOA-TV, Tucson Ariz.**—Spanish 1.5 hours per week
- KZAZ, Tucson-Nogales, Ariz.**—Spanish 1.5 hours per week
- KDOC-TV, Anaheim, Cal.**—Japanese 4.5 hours per week
- KBAK-TV, Bakersfield, Cal.**—Spanish 30 minutes per week
- KESQ-TV, El Centro, Cal.-Yuma, Ariz.**—Spanish 2 hours per week
- KAIL, Fresno, Cal.**—Armenian & Japanese 3 hours per week
- KFTV, Hanford-Fresno, Cal.**—Spanish
- KMEX-TV, Los Angeles, Cal.**—Spanish 125 hours per week
- KTBN-TV, Fontana/Los Angeles, Cal.**—Spanish
- KSCI, San Bernardino/Los Angeles, Cal.**—Spanish, Japanese, Korean, Hebrew, Cantonese, Mandarin, Filipino, Persian, Armenian, Samoan, Vietnamese & Arabic 65.5 hours per week
- KCSO, Modesto, Cal.**—Spanish
- KESQ-TV, Palm Springs-Indio, Cal.**—Spanish 1.5 hours per week
- KCBA, Salinas-Monterey, Cal.**—Spanish 89 hours per week
- KSBW-TV, Salinas-Monterey, Cal.**—Spanish 5 hours per week
- XEWT-TV, Tijuana-San Diego, Cal.**—Spanish 84 hours per week
- KDTV, San Francisco, Cal.**—Spanish 120 hours per week
- KTVU, Oakland/San Francisco, Cal.**—Spanish & various Asian languages 1 hour per week
- KTSF, San Francisco, Cal.**—Chinese, Japanese, Iranian, Korean, Arabic, Filipino & East Indian 16 hours per week
- KNTV, San Jose, Cal.**—Spanish 1 hour per week
- KCOY-TV, Santa Maria, Cal.**—Spanish 1 hour per week
- KOVR-TV, Stockton-Sacramento, Cal.**—Spanish 1.5 hours per week
- KKTV, Colorado Springs-Pueblo, Colo.**—Spanish 30 minutes per week
- KJCT-TV, Grand Junction, Colo.**—Spanish 30 minutes per week
- WVIT, New Britain-Hartford, Conn.**—Spanish 1 hour per week
- WCLF, Clearwater, Fla.**—Spanish
- WTGL-TV, Cocoa, Fla.**—Spanish 1.5 hours per week
- WKID, Fort Lauderdale, Fla.**—Spanish 1 hour per week
- WBBH-TV, Fort Myers, Fla.**—20 hours per week
- WINK-TV, Fort Myers, Fla.**—Spanish 5 minutes daily
- WCIX-TV, Miami, Fla.**—Spanish 30 minutes per week
- WHFT, Miami, Fla.**—Spanish 2 hours per week
- WLTW, Miami, Fla.**—Spanish 125 hours per week
- WTVJ, Fort Lauderdale-Miami, Fla.**—Spanish 30 minutes per week
- WAGA-TV, Atlanta, Ga.**—Spanish 1 hour per week
- KHON-TV, Honolulu, Hawaii**—Tagalog & Ilocano 1 hour per week
- KIKU-TV, Honolulu, Hawaii**—Korean 2.5 hours per week, Chinese 2 hours per week & Filipino 1 hour per week
- KIFI-TV, Idaho Falls-Pocatello-Blackfoot, Ida.**—Spanish 30 minutes per week
- WBBS-TV, West Chicago, Ill.**—Spanish 28 hours per week
- WCFC-TV, Chicago, Ill.**—Spanish 3 hours per week
- WCIU-TV, Chicago, Ill.**—Spanish 10 hours per week, Italian, Korean, Polish & Czech 2 hours per week each & Yugoslavian & Indian 1 hour per week each
- WIFR-TV, Freeport-Rockford, Ill.**—Spanish 1 hour per month
- WOI-TV, Ames-Des Moines, Iowa**—Yes
- KATC, Lafayette, La.**—French 1 hour per week
- KADN, Lafayette, La.**—Acadian French 1 hour per week
- KLfy-TV, Lafayette, La.**—French 2.5 hours per week
- WDSU-TV, New Orleans, La.**—Spanish 30 minutes per week
- WJZ-TV, Baltimore, Md.**—Spanish 30 minutes per week
- WBZ-TV, Boston, Mass.**—Spanish 30 minutes per week
- WLVI-TV, Boston, Mass.**—Spanish 1 hour per week
- WCVB-TV, Boston, Mass.**—Spanish 1.5 hour per week
- WGGB-TV, Springfield-Holyoke, Mass.**—Spanish 30 minutes per week
- WLUC-TV, Marquette, Mich.**—Finnish 1 hour per week
- KYFC, Kansas City, Mo.**—Spanish 30 minutes per week
- KOLO-TV, Reno, Nev.**—Spanish 2 hours per month
- KGSW, Albuquerque, N.M.**—Spanish 1 hour per week
- KOB-TV, Albuquerque, N.M.**—Spanish 1 hour per week
- KAVE-TV, Carlsbad, N.M.**—Spanish 1 hour per week
- KIBM-TV, Roswell, N.M.**—Spanish 30 minutes per week
- WKBW-TV, Buffalo, N.Y.**—Spanish 30 minutes per month
- WWHT, New York, N.Y.-Newark, N.J.**—Various languages 1.5 hours per week
- WTBY, Poughkeepsie, N.Y.**—Spanish 1.5 hours per week
- WJAN, Canton, O.**—Spanish 1 hour per week
- WTVG Toledo, O.**—Spanish 30 minutes per month
- WFMJ-TV, Youngstown, O.**—Spanish 30 minutes per week
- WKBN-TV, Youngstown, O.**—Spanish 30 minutes per month
- KTBO-TV, Oklahoma City, Okla.**—Spanish 1.5 hours per week
- WFMZ-TV, Allentown, Pa.**—Spanish 1 hour per week
- WPCB-TV, Greensburg-Pittsburgh, Pa.**—Greek & Italian 1 hour per week
- WJAR-TV, Providence, R.I.**—Spanish & Portuguese 57 minutes per week
- WPRI-TV, Providence, R.I.**—Portuguese 30 minutes per week
- KVEO-TV, Brownsville, Tex.**—Spanish 10 hours per week
- KIII, Corpus Christi, Tex.**—Spanish 2 hours per week
- KORO, Corpus Christi, Tex.**—Spanish 168 hours per week
- KRIS-TV, Corpus Christi, Tex.**—Spanish 30 minutes per week
- KCIK, El Paso, Tex.**—Spanish 11.5 hours per week
- KVIA-TV, El Paso, Tex.**—Spanish 1 hour per week
- KGBT-TV, Harlingen, Tex.**—Spanish 4 hours & 5 minutes per week

## Foreign Language Programming

**KRIV-TV, Houston, Tex.**—Spanish 5 hours per week  
**KAMC, Lubbock, Tex.**—Spanish 1 hour per week  
**KJAA, Lubbock, Tex.**—Spanish 2 hours per week  
**KMID-TV, Midland & Odessa, Tex.**—Spanish 30 minutes per week  
**KLST, San Angelo, Tex.**—Spanish 30 minutes per week  
**KXIX, Victoria, Tex.**—Spanish 2 hours per week  
**KRGV-TV, Weslaco, Tex.**—Spanish 3 hours per week

**KVEW, Kennewick-Pasco-Richland, Wash.**—Spanish 30 minutes per week  
**KAPP, Yakima, Wash.**—Spanish 30 minutes per week  
**WOLE-TV, Aguadilla-Mayaguez, P.R.**—Spanish 120 hours per week  
**WORA-TV, Mayaguez, P.R.**—Spanish 120 hours per week  
**WAPA-TV, San Juan, P.R.**—Spanish 18 hours per week  
**WSVI, Christiansted, V.I.**—Spanish 6 hours per week

## Foreign-Language Programming on U.S. Public-Educational TV Stations

**KYUK-TV, Bethel, Alaska**—Yupik Eskimo 10 hours or more per week  
**KUAT-TV, Tucson, Ariz.**—Spanish 1 hour per week  
**KMTF, Fresno, Cal.**—Spanish 5 hours per week  
**KVCR-TV, San Bernardino, Cal.**—Spanish 30 minutes per week  
**KTEH, San Jose, Cal.**—Spanish 30 minutes per week  
**KBDI-TV, Broomfield, Colo.**—Spanish 2 hours per week  
**KTSC, Pueblo-Colorado Springs, Colo.**—Spanish 1 hour per week  
**WLRN-TV, Miami, Fla.**—Spanish 2 hours per week  
**WPBT, Miami-Fort Lauderdale, Fla.**—Spanish 30 minutes per week when Florida Legislature is in session  
**WYCC, Chicago, Ill.**—Spanish & Russian instruction 30 hours per week  
**WTTW, Chicago, Ill.**—Yes  
**WTVP, Peoria, Ill.**—Spanish 1 hour per week  
**KBIN, Council Bluff, Iowa**—French & German instruction 1.5 hours per week  
**KDIN-TV, Des Moines, Iowa**—French & German instruction 1.5 hours per week  
**KTIN, Fort Dodge, Iowa**—French & German instruction 1.5 hours per week  
**KIIN, Iowa City, Iowa**—French & German instruction 1.5 hours per week  
**KYIN, Mason City, Iowa**—French & German instruction 1.5 hours per week  
**KHIN, Red Oak, Iowa**—French & German instruction 1.5 hours per week  
**KSIN, Sioux City, Iowa**—French & German instruction 1.5 hours per week  
**KRIN, Waterloo, Iowa**—French & German instruction 1.5 hours per week  
**KTWU, Topeka, Kan.**—Spanish 1 hour per week  
**KPTS, Wichita-Hutchinson, Kan.**—Spanish 1.5 hours per week

**WLPB-TV, Baton Rouge, La.**—French 8 hours per week  
**WGBH-TV, Boston, Mass.**—French 2 hours per week  
**WGBY-TV, Springfield, Mass.**—French 2 hours per week  
**KTCA-TV, St. Paul-Minneapolis, Minn.**—Spanish  
**KMOS-TV, Sedalia-Warrensburg, Mo.**—French & Spanish 1 hour per week  
**KLVX, Las Vegas, Nev.**—Spanish 30 minutes per week  
**WNJS, Camden, N.J.**—Spanish 1 hour per week  
**WNJM, Montclair, N.J.**—Spanish 1 hour per week  
**WNJB, New Brunswick, N.J.**—Spanish 1 hour per week  
**WNJT, Trenton, N.J.**—Spanish 1 hour per week  
**KRWG-TV, Las Cruces, N.M.**—Spanish 4.5 hours per week  
**KENW, Portales, N.M.**—Spanish 1 hour per week  
**WSKG, Binghamton, N.Y.**—French, Spanish & German 1.75 hours per week  
**WNYC-TV, New York, N.Y.**—Japanese & Spanish 14 hours per week  
**WNYE-TV, New York, N.Y.**—Chinese, French, German, Korean & Spanish 5.5 hours per week  
**KOAC-TV, Corvallis, Ore.**—Spanish 1-2 hours per week  
**KTVR, La Grande, Ore.**—Spanish 1-2 hours per week  
**KOAP-TV, Portland, Ore.**—Spanish 1-2 hours per week  
**KVDO-TV, Salem, Ore.**—Spanish 1-2 hours per week  
**WLVT-TV, Allentown-Bethlehem, Pa.**—Spanish 2 hours per week  
**KAMU-TV, College Station, Tex.**—Spanish (occasional)  
**KUED, Salt Lake City, Utah**—Spanish 2.5 hours per week  
**KTPS, Tacoma, Wash.**—German 1 hour per week  
**KYVE-TV, Yakima, Wash.**—Spanish 1 hour per week  
**KGTF, Agana, Guam**—Tagalog & Nippango 1 hour per week

# CANADIAN TELEVISION STATION DIRECTORY

Covering All Stations in Operation October 1983

For Description of BBM Survey Methods, See Explanatory Section at the Beginning of this Volume. Repeater stations are listed at the end of each Province alphabetically by city of license, with call letters, channel number, licensee, station or network repeated (in parentheses) & power.

---

---

## ALBERTA

---

---

### CFAC-TV

Calgary  
Ch. 2

(Operates satellite rebroadcasting stations CFAC-TV-1, Drumheller; CFAC-TV-2, Banff; CFLL-TV-1, Lake Louise; CFAC-TV-8, Bassano; CHGR-TV-1 Exshaw, all Alta.; CFAC-TV-4, Field, B.C.)

Network Service: None, independent.

Licensee: Calgary Television Ltd., 222 23rd St. NE, Calgary, Alta. T2E 7N2.

Studio: 222 23rd St. NE.

Transmitter: Old Banff Coach Rd.

Telephone: 403-248-2727. Telex: 038-22549.

Technical Facilities: Channel No. 2 (54-60 MHz). Authorized power: 100-kw visual, 20-kw aural. Antenna: 989-ft. above av. terrain, 633-ft. above ground, 4808-ft. above sea level, lat. 51° 04' 24", long. 114° 15' 34".

News Service: Global Co-op.

Ownership: Selkirk Communications Ltd., Toronto.

Began Operation: Oct. 2, 1954.

Represented (sales) by All-Canada Radio & Television Ltd.

#### Personnel:

Dave Penn, *president*.  
Noel Wagner, *vice president & general manager*.  
Dave Bates, *vice president sales*.  
William McCambly, *vice president, engineering*.  
Gus Downe, *vice president finance*.  
Boyd Ash, *program/marketing director*.

Highest 30 Sec. Rate (Oct. 6, 1983): \$800.

---

BBM Weekly Reach (Spring 1983): 875,000

---

### CBRT

Calgary  
(Ch. 9)

English Outlet

(Repeated by CBRT-1, Banff; CBRT-10, Bellevue; CBRT-8, Burmis; CBRT-12, Cardston; CBRT-11, Coleman; CBRT-15, Cowley; CBRT-2, Drumheller; CBRT-14, Drumheller; CBRT-3, Exshaw; CBRT-17, Exshaw; CBRT-13, Harvie Heights; CBRT-4, Lake Louise; CBRT-6, Lethbridge; CBRT-16, Milk River; CBRT-9, Pincher Creek; CBRT-5, Bassano; CBRT-7, Waterton Park, Alta.)

1984 Edition

Network Service: CBC.

Licensee: Canadian Bcstg. Corp., 1500 Bronson Ave., Ottawa, Ont.

Studio: 1724 Westmount Blvd., Box 2640, Calgary, Alta. T2P 2M7.

Transmitter: Calgary.

Telephone: 403-283-8361. Telex: 038-21604.

Technical Facilities: Channel No. 9 (186-192 MHz). Authorized power: 178-kw visual, 35.6-kw aural. Antenna: 1135-ft. above av. terrain, lat. 51° 03' 54", long. 114° 12' 47".

AM Affiliate: CBR, 50-kw, 1010 kHz.

FM Affiliate: CBR-FM, 100-kw, 102.1 MHz.

Began Operation: Sept. 1975.

Represented (sales) by CBC National Selective Television Sales (Canada); Canadian Standard Broadcast Sales (U.S.).

#### Personnel:

A. Simon, *director of television*.  
L. Hebert, *television production manager*.  
M. Raine, *manager, television technical services*.  
B. Shiell, *sales manager*.  
W. Watson, *manager, communications, promotion & advertising*.

Highest 30 Sec. Rate (Sept. 26, 1983): \$900.

---

BBM Weekly Reach (Spring 1983): 722,000

---

### CFCN-TV

Calgary  
(Ch. 4)

(Repeated by CFCN-TV-1, Hand Hills; CFCN-TV-2, Banff; CFCN-TV-3, Brooks; CFCN-TV-4, Burmis; CKCP-TV, Coleman; CFCN-TV-5, Lethbridge; CFCN-TV-6, Drumheller; CFCN-TV-7, Bassano; CFCN-TV-8, Medicine Hat; CFON-TV, Oyen; CFLL-TV-1, Lake Louise; CFPC-TV-2, Pincher Creek; CFJL-TV-1, Sundre; CJWP-TV-1, Waterton Park; CHGR-TV-2, Exshaw, all Alta.; CFFY-TV-1, Field; CFWL-TV-1, Invermere; CFWL-TV-2, Parson, all B.C.)

Network Service: CTV.

Licensee: CFCN Television Ltd., Broadcast House.

Studio: Broadcast House, Calgary, Alta. T3C 3L9.

Transmitter: Broadcast House, Calgary.

Telephone: 403-246-7111. Telex: 038-21637.

Technical Facilities: Channel No. 4 (66-72 MHz). Authorized power: 100-kw visual, 50-kw aural. Antenna: Directional, 700-ft. above av. terrain, 515-ft. above ground, 4440-ft. above sea level, lat. 51° 03' 37", long. 114° 10' 13".

News Service: AP.

AM Affiliate: CFCN, 50-kw, 1060 kHz.

Ownership: CFCN Communications Ltd.



# Canadian TV Stations

## Alberta—(Continued)

Began Operation: Sept. 9, 1960.

Represented (sales) by Paul Mulvihill Ltd. (Toronto, Montreal & Vancouver); Brydson Spot Sales Inc. (U.S.).

### Personnel:

E. W. (Ted) Chapman, *president*.  
Terry Coles, *president & general manager, TV division*.  
Glen Grice, *retail sales manager*.  
Paula Hyman, *traffic manager*.  
Bruce Nelson, *vice president, programming*.  
Ron Nordquist, *vice president, engineering*.  
Ken Degerness, *vice president, operations*.  
George Gonzo, *vice president, sales*.

Highest 30 Sec. Rate: \$450.

BBM Weekly Reach (Spring 1983): 963,000

### CBXFT Edmonton (Ch. 11)

French Outlet

(Repeated by CBXFT-1, Bonnyville; CBXFT-2, Falher; CBXFT-3, Lethbridge; CBXFT-4, Red Deer, Alta. & 7 others.)

Network Service: CBC.

Licensee: Canadian Bcstg. Corp., 1500 Bronson Ave., Ottawa, Ont.

Studio: 8861 75th St.

Transmitter: 8-mi. SE of Edmonton.

Mailing Address: Box 555, Edmonton, Alta. T5J 2P4.

Telephone: 403-469-2321. Telex: 0372-287.

Technical Facilities: Channel No. 11 (198-204 MHz). Authorized power: 90-kw visual, 9-kw aural. Antenna: Omnidirectional, 474-ft. above av. terrain, 385-ft. above ground, 2785-ft. above sea level, lat. 53° 30' 53", long. 113° 17' 07".

AM Affiliate: CHFA, 10-kw, 680 kHz (CBC).

Began Operation: March 1, 1970.

### Personnel:

P. Dumaine, *director of French services & TV in Alberta*.  
Guy Pariseau, *head, public relations*.

Rates: No rate card available; carries network commercials.

BBM Weekly Reach (Spring 1983): 33,000

### CBXT Edmonton (Ch. 5)

English Outlet

(Repeated by CBXT-1, Athabasca; CBXT-2, Whitecourt; CBXT-3, Hinton; CBXT-4, Jasper; CBXT-5, Lac La Biche; CBXT-6, Fort McMurray; CBXT-7, Fox Creek; CBXT-8, Plamondon; CBXAT, Grand Prairie; CBXAT-1, Peace River; CBXAT-2, High Prairie; CBXAT-3, Manning; CBXAT-4, High Level; CBXAT-5, Fort Vermilion; CBXAT-6, Battle River; CBXAT-7, Chateh; CBXAT-8, Rainbow Lake; CBXAT-9, Jean d'Or; CBXAT-10, Fox Lake; CBXAT-11, Slave Lake; CBXAT-12, Wabasca; CBXAT-13, Jean Cote & CBXAT-14, Beaverlodge, all Alta.)

Network Service: CBC.

Licensee: Canadian Bcstg. Corp., 1500 Bronson Ave., Ottawa, Ont.

Studio: 8861 75th St., Edmonton, Alta.

1320

Office: # 1, 9353 50th St., Box 555, Edmonton, Alta T5J 2P4.

Transmitter: Sherwood Park.

Telephone: 403-469-2321. Telex: 0372-287.

Technical Facilities: Channel No. 5 (76-82 MHz). Authorized power: 318-kw visual, 34.3-kw aural. Antenna: 669-ft. above av. terrain, 580-ft. above ground, 2980-ft. above sea level, lat. 53° 30' 53", long. 113° 17' 07".

AM Affiliate: CBX, 50-kw (DA-2), 740 kHz (CBC).

FM Affiliate: CBX-FM, 100-kw, 90.9 MHz.

Began Operation: Oct. 1, 1961.

Represented (sales) by CBC National Selective Sales (Canada); Canadian Standard Broadcast Sales Inc. (U.S.).

### Personnel:

Eric Moncur, *director for the Province of Alberta*.  
Gordon Kent, *sales manager, Edmonton*.  
R. Dutka, *regional engineer*.  
Margaret McLachlan, *regional communication, promotion & advertising manager*.  
B. O'Leary, *director of TV*.  
Harlan Hunt, *manager, technical operations, TV*.

Highest 30 Sec. Rate (Sept. 26, 1983): \$945.

BBM Weekly Reach (Spring 1983): 951,000

### CFRN-TV Edmonton (Ch. 3)

(Repeated by CFRN-TV-1, Grande Prairie; CFRN-TV-2, Peace River; CFRN-TV-3, Whitecourt; CFRN-TV-4, Ashmont; CFRN-TV-5, Lac Lac Biche; CFMH-TV-1, Rocky Mountain House; CFMH-TV-2, Crimson Lake; CFRN-TV-6, Red Deer; CFHP-TV, Grouard; CFHP-TV-1, Slave Lake; CFRN-TV-7 Loughheed, all Alta.)

Network Service: CTV.

Licensee: Sunwapta Bcstg. Ltd., Broadcast House, Postal Station "E", Edmonton, Alta. T5P 4C2.

Studio: 18520 Stony Plain Rd., Edmonton, Alta.

Transmitter: Looma, Alta., 7-mi. SE of Edmonton.

Telephone: 403-483-3311. Telex: 037-2257.

Technical Facilities: Channel No. 3 (60-66 MHz). Authorized power: 250-kw visual, 90.43-kw aural. Antenna: 720-ft. above av. terrain, 800-ft. above ground. 3165.5-ft. above sea level, lat. 53° 23' 06", long. 113° 12' 48".

News Services: Broadcast News, Canadian Press.

AM Affiliate: CFRN, 50-kw, 1260 kHz.

FM Affiliate: CKXM, 100-kw, 100.3 MHz (No. 262), 1750-ft.

Ownership: Sunwapta Broadcasting Ltd., G. R. A. Rice, pres.

Began Operation: Oct. 17, 1954.

Represented (sales) by Radio-Television Representatives Ltd. (Canada); Harlan G. Oakes & Assoc. (U.S. West Coast); Adam Young Inc. (U.S.).

### Personnel:

G. R. A. Rice, *president*.  
Bruce D. Alloway, *vice president & general manager*.  
Jack Little, *general sales manager*.  
R. W. Hogle, *news & public affairs manager*.  
G. T. Kidd, *TV manager*.  
D. J. Troughton, *promotion director*.  
T. E. Wadson, *engineering director*.

## Canadian TV Stations

S. L. Knaga, *assistant director, engineering.*

Highest 30 Sec. Rate (Jan. 1, 1980): \$495.

---

BBM Weekly Reach (Spring 1983): 1,156,000

---

### CITV-TV Edmonton (Ch. 13)

Network Service: None, independent.

Licensee: Allarcom Ltd.

Studio: 5325 104th St., Edmonton, Alta. T6H 5B8.

Telephone: 403-436-1250. Telex: 037-3780.

Technical Facilities: Channel No. 13 (210-216 MHz). Authorized power: 325-kw visual, 32.5-kw aural. Antenna: 1115-ft. above av. terrain, 915-ft. above ground. 3390-ft. above sea level, lat. 53° 23' 06", long. 113° 12' 48".

Ownership: Cathton Holdings Ltd.

Began Operation: Sept. 1, 1974.

Represented (sales) by Alexander, Pearson & Dawson.

Personnel:  
Douglas M. Holtby, *president.*

Highest 30 Sec. Rate: \$1200.

---

BBM Weekly Reach (Spring 1983): 1,069,000

---

### CFAC-TV-7 Lethbridge (Ch. 7)

(Repeated by CFAC-TV-6, Coleman; CFAC-TV-5, Brooks; CFAC-TV-4, Burmis; CJWP-TV-1, Waterton Park; CHPC-TV-1, Pincher Creek, all Alta.; CKVS-TV-1, Moyie, B.C.)

Network Service: None, independent.

Licensee: Lethbridge Television Ltd., Lethbridge.

Studio & Transmitter: 1401 28th St. N.

Mailing Address: Box 1120, Lethbridge, Alta. T1J 4A4.

Telephone: 403-327-1521. Telex: 038-49130.

Technical Facilities: Channel No. 7 (174-180 MHz). Authorized power: 167-kw visual, 33.4-kw aural. Antenna: 668-ft. above av. terrain, 600-ft. above ground, 3619-ft. above sea level, lat. 49° 46' 47", long. 112° 52' 14".

News Service: Broadcast News.

AM Affiliate: CJOC, 10-kw (5-kw night), 1220 kHz.

Ownership: Selkirk Communications Ltd.

Began Operation: Nov. 20, 1955.

Represented (sales) by All-Canada Radio & Television Ltd.

Personnel:  
Bob Johnson, *president & general manager.*  
Fred Filthaut, *assistant general manager.*  
Ron Joevenazzo, *director of engineering.*  
Roy Mullett, *general sales manager.*

Highest 30 Sec. Rate (CFAC-TV-7): \$115.

---

1984 Edition

### CITL-TV

Lloydminster  
(Ch. 4)

(Operates satellite rebroadcasting stations CITL-TV-1, Wainright, CITL-TV-2, Provost, CITL-TV-4, Bonnyville, Alta.; CITL-TV-3, Meadow Lake, Sask.)

Network Service: CTV.

Licensee: Mid West Television Ltd., Radio-Television Bldg., 5026 50th St., Lloydminster, Alta.-Sask. T9V 1P3.

Technical Facilities: Channel No. 4 (66-72 MHz). Authorized power: 130-kw visual, 13-kw aural. Antenna: 781-ft. above av. terrain, lat. 53° 23' 47", long. 110° 00' 27".

Personnel: See CKSA-TV, Lloydminster.

Rates: See CKSA-TV, Lloydminster, Alta.

---

BBM Weekly Reach (Spring 1983): 67,000

---

### CKSA-TV

Lloydminster  
(Ch. 2)

(Operates satellite rebroadcasting stations CKSA-TV-2, Bonnyville; CKSA-TV-3, Wainright; CKSA-TV-4, Provost, all Alta.)

Network Service: CBC.

Licensee: Mid West Television Ltd., Radio-Television Bldg., 5026 50th St., Lloydminster, Alta.-Sask. T9V 1P3.

Studio: 5026 50th St.

Telephone: 403-875-3321. Telex: 037-49511.

Technical Facilities: Channel No. 2 (54-60 MHz). Authorized power: 116-kw visual, 11.6-kw aural. Antenna: 781-ft. above av. terrain, 708-ft. above ground, 2833-ft. above sea level, lat. 53° 23' 47", long. 110° 00' 27".

AM Affiliate: CKSA, 10-kw, 1080 kHz.

News Service: Canadian Press.

Ownership: Principal stockholders are: Sask.-Alta. Bcstrs. Ltd. (CKSA); Mary L. Shortell, *president.*

Began Operation: Sept. 23, 1960.

Represented (sales) by All-Canada Radio & Television Ltd.

Personnel:  
Mary L. Shortell, *president.*  
Ken Ruptash, *vice president & general manager.*  
Tony Stam, *chief engineer.*

Highest 30 Sec. Rate (April 1, 1982): \$125.

---

BBM Weekly Reach (Spring 1983): 97,000

---

### CHAT-TV

Medicine Hat  
(Ch. 6)

(Operates satellite rebroadcasting stations CBCA-TV-1, Etzikom, Alta.; CHAT-TV-1, Pivot, Alta.; CHAT-TV-2, Maple Creek, Sask.; CHAT-TV-3, Bow Island, Alta., CHAT-TV-4, Oyen, Alta.)

Network Service: CBC.

Licensee: Monarch Broadcasting Co. Ltd., 1111 Kingsway S.E., Box 1270, Medicine Hat.

# Canadian TV Stations

## Alberta—(Continued)

Studio: Redcliff, Alta.

Transmitter: Bowell, Alta.

Telephone: 403-548-3911. Telex: 48124.

Technical Facilities: Channel No. 6 (82-88 MHz). Authorized power: 30-kw visual, 3-kw aural. Antenna: 700-ft. above av. terrain, 538-ft. above ground, 2742-ft. above sea level, lat. 50° 09' 45", long. 110° 57' 20".

News Service: Broadcast News.

AM Affiliate: CHAT, 10-kw, 1270 kHz.

Ownership: W. H. Yuill, pres. & 100% owner.

Began Operation: Sept. 14, 1957.

Represented (sales) by Standard Broadcast Sales Co. Ltd./Television; Canadian Standard Broadcast Sales Inc.

### Personnel:

Grant Pisko, *general manager*.

Bob Werre, *technical director*.

Doug MacArthur, *news director*.

Dennis Mathews, *general sales manager*.

Greg Rogers, *production, operations & program manager*.

Highest 30 Sec. Rate (June 27, 1983): \$100.

BBM Weekly Reach (Spring 1983): 68,000

## CKRD-TV

Red Deer

(Ch. 6)

(Also operates satellite rebroadcasting stations CKRD-TV-1, Coronation & CKRD-TV-2, Banff, Alta.)

Network Service: CBC.

Licensee: CHCA Television Ltd., Box 5555, Red Deer, Alta. T4N 5H6.

Studio: Broadcast Center, 2840 Bremner Ave.

Transmitter: 3.5-mi. E of city limits.

Telephone: 403-343-0850.

Technical Facilities: Channel No. 6 (82-88 MHz). Authorized power: 56-kw visual, 5.6-kw aural. Antenna: 980-ft. above av. terrain, 590-ft. above ground, 3940-ft. above sea level, lat. 52° 16' 30", long. 113° 41' 24".

News Service: Broadcast News.

Ownership: Monarch Broadcasting Co. Ltd., W. H. Yuill, pres. Also operates CED(AM) & CFR(FM), Red Deer, all Alta.

Began Operation: Dec. 1, 1957.

Represented (sales) by Canadian Standard Broadcast Sales Inc.; Standard Broadcast Sales Co. Ltd./Television.

### Personnel:

W. H. Yuill, *president*.

M. G. Phillips, *vice president & general manager*.

Bill Brown, *general sales manager*.

Doug Cocks, *operations manager*.

Rudy Broemer, *technical director*.

Highest 30 Sec. Rate (Dec. 27, 1982): \$120.

BBM Weekly Reach (Spring 1983): 253,000

## REPEATER STATIONS

Alcot Trail—New, Ch. 58, Mid West TV Ltd. (CITL-TV Lloydminster) 10 w.

Alger—CKAB-TV-3, Ch. 43, Alberta Bcstg. Corp. Ltd. (CBXT, Edmonton) 5 w.

Alger—CJAB-TV-3, Ch. 47, Alberta Bcstg. Corp. Ltd. (CFRN-TV, Edmonton) 20 w.

Ashmont—CFRN-TV-4, Ch. 12, Sunwapta Broadcasting Ltd. (CFRN-TV, Edmonton) 14.6-kw.

Athabasca—CBXT-1, Ch. 8, CBC (CBXT, Edmonton) 25.7-kw.

Banff—CBRT-1, Ch. 5, CBC (CBRT, Calgary) 11 w.

Banff—CFCN-TV-2, Ch. 7, CFCN Television Ltd. (CFCN-TV, Calgary) 5 w.

Banff—CFAC-TV-2, Ch. 13, Calgary Television Ltd. (CFAC-TV, Calgary) 5 w.

Banff—CKRD-TV-2, Ch. 10, CHCA TV Ltd. (CKRD-TV, Red Deer) 10 w.

Bassano—CFAC-TV-3, Ch. 8, Bassano TV Assn. (CFAC-TV, Calgary) 8.9 w.

Bassano—CFCN-TV-7, Ch. 6, Bassano TV Assn. (CFCN-TV, Calgary) 8.9 w.

Battle River—CBXAT-6, Ch. 9, CBC (English network) 5 w.

Beaverlodge—CBXAT-14, Ch. 4, CBC (English network) 5 w.

Beaverlodge—CINC-TV, Ch. 7, Northern Cablevision Ltd. (CJDC-TV, Dawson Creek, B.C.) 4 w.

Bellevue—CBRT-10, Ch. 57, CBC (CBRT-8, Burmis) 3 w.

Bonnyville—CBXFT-1, Ch. 6, CBC (CBXFT, Edmonton) 67-kw.

Bonnyville—CITL-TV-4, Ch. 7, Mid West TV Ltd. (CITL-TV, Lloydminster) 10 w.

Bonnyville—CKSA-TV-2, Ch. 9, CKSA-TV Ltd. (CKSA-TV, Lloydminster) 20.75-kw.

Bow Island—CHAT-TV-3, Ch. 2, Monarch Bcstg. Co. Ltd. (CHAT-TV, Medicine Hat) 5 w.

Brooks—CFCN-TV-3, Ch. 9, CFCN TV Ltd. (CFCN-TV, Calgary) 5 w.

Brooks—CFAC-TV-5, Ch. 3, Lethbridge TV Ltd. (CFAC-TV-7, Lethbridge) 10 w.

Burmis—CBRT-8, Ch. 47, CBC (CBRT-6, Lethbridge) 588 w.

Burmis—CFCN-TV-4, Ch. 5, CFCN Television Ltd. (CFCN-TV-5, Lethbridge) 200 w.

Burmis—CFAC-TV-4, Ch. 3, Lethbridge TV Ltd. (CFAC-TV-7, Lethbridge) 225 w.

Calgary—CBRFT, Ch. 16, CBC (CBXFT, Edmonton) 2.6-kw.

Cardston—CBRT-12, Ch. 2, CBC (CBRT-6, Lethbridge) 50 w.

Chateh—CBXAT-7, Ch. 5, CBC (CBXAT-4, High Level) 1.9 w.

Coleman—CBRT-11, Ch. 17, CBC (English network) 10 w.

Coleman—CFAC-TV-6, Ch. 12, Lethbridge TV Ltd. (CFAC-TV-7, Lethbridge) 10 w.

Coleman—CKCP-TV-1, Ch. 8, Benevolent & Protective Order of Elks of Canada (CFCN-TV-4, Burmis) 5 w.

Coronation—CKRD-TV-1, Ch. 10, CHCA Television Ltd. (CKRD-TV, Red Deer) 97-kw.

Coutts/Milk River—CBRT-16, Ch. 4, CBC (English network) 420 w.

Cowley—CBRT-15, Ch. 27, CBC (CBRT, Calgary) 10 w.

Crimson Lake—CFMH-TV-1, Ch. 9, Rocky Mountain House Chamber of Commerce (CFRN-TV, Edmonton) 5 w.

Drumheller—CBRT—2, Ch. 5, CBC (English network) 11 w.

## Canadian TV Stations

- Drumheller—CFCN-TV-6, Ch. 10, CFCN TV Ltd. (CFCN-TV, Calgary) 5 w.
- Drumheller—CFAC-TV-1, Ch. 8, Calgary TV Ltd. (CFAC-TV, Calgary) 5 w.
- Drumheller—CBRT-14, Ch. 3, CBC (CBRT-2, Drumheller) 5 w.
- Etzikom—CBCA-TV-1, Ch. 12, CBC (CHAT-TV, Medicine Hat) 27-kw.
- Exshaw—CBRT-3, Ch. 6, CBC (English network) 11 w.
- Exshaw—CBRT-17, Ch. 34, CBC (CBRT, Calgary) 35 w.
- Exshaw—CHGR-TV-1, Ch. 12, Royal Canadian Legion Branch 179 (CFAC-TV, Calgary) 5 w.
- Exshaw—CHGR-TV-2, Ch. 7, Royal Canadian Legion Branch 179 (CFCN-TV, Calgary) 5 w.
- Falher—CBXFT-2, Ch. 6, CBC (CBXFT, Edmonton) 3.2-kw.
- Fort Chipewyan—CBXBT, Ch. 10, CBC (CBUT, Vancouver, B.C.) 20 w.
- Fort McMurray—CBXT-6, Ch. 9, CBC (CBXT, Edmonton) 5.8-kw.
- Fort McMurray—CBXFT-6, Ch. 12, CBC (CBXFT, Edmonton) 5.8-kw.
- Fort McMurray—CHBA-TV, Ch. 7, John G. H. Abbot (CBXT, Edmonton) 1 w.
- Fort Vermilion—CBXAT-5, Ch. 11, CBC (CBXAT-4, High Level) 277 w.
- Fox Creek—CBXT-7, Ch. 5, CBC (CBXT-2, Whitecourt) 10 w.
- Fox Lake—CBXAT-10, Ch. 9, CBC (CBXAT-9, Jean D'Or) 7.1 w.
- Grande Prairie—CBXAT, Ch. 10, CBC (CBXT, Edmonton) 36 w.
- Grande Prairie—CBXFT-8, Ch. 19, CBC (CBXFT, Edmonton) 3.3-kw.
- Grande Prairie—CFRN-TV-1, Ch. 13, Sunwapta Bcstg. Ltd. (CFRN-TV, Edmonton) 32-kw.
- Gregoire—CJAB-TV-4, Ch. 7, Alberta Bcstg. Corp. Ltd. (CFRN-TV, Edmonton) 5 w.
- Gregoire—CKAB-TV-4, Ch. 12, Alberta Bcstg. Corp. Ltd. (CBXT, Edmonton) 5 w.
- Grouard Mission—CFHP-TV, Ch. 18, Lesser Slave Lake Community TV Society (CFRN-TV, Edmonton) 6-kw.
- Hand Hills-Drumheller—CFCN-TV-1, Ch. 12, CFCN Television Ltd. (CFCN-TV, Calgary) 28.2-kw.
- Harvie Heights—CBRT-13, Ch. 61, CBC (CBRT, Calgary) 740 w.
- High Level—CBXAT-4, Ch. 8, CBC (CBXAT-3, Manning) 468 w.
- High Prairie—CBXAT-2, Ch. 2, CBC (CBXAT, Grande Prairie) 6.2-kw.
- Hinton—CBXT-3, Ch. 8, CBC (CBXT-2, Whitecourt) 350 w.
- Hinton—CBXFT-7, Ch. 3, CBC (CBXFT, Edmonton) 30 w.
- Jasper—CBXT-4, Ch. 5, CBC (CBXT-3, Hinton) 5 w.
- Jean Cote—CBXAT-13, Ch. 31, CBC (CBXAT, Grand Prairie) 498 w.
- Jean Cote—CBXFT-10, Ch. 40, CBC (CBXFT, Edmonton) 260 w.
- Jean D'Or—CBXAT-9, Ch. 13, CBC (CBXAT-5, Fort Vermilion) 28 w.
- Lac La Biche—CBXFT-9, Ch. 22, CBC (CBXFT, Edmonton) 6-kw.
- Lac La Biche—CBXT-5, Ch. 10, CBC (CBXT-1, Athabasca) 825 w.
- Lac La Biche—CFRN-TV-5, Ch. 2, Sunwapta Bcstg. Ltd. (CFRN-TV, Edmonton) 1.225-kw.
- Lake Louise—CBRT-4, Ch. 12, CBC (English network) 4.2 w.
- Lake Louise—CFLL-TV-1, Ch. 6, Lake Louise Community Assn. (CFCN-TV, Calgary) 1 w.
- Lake Louise—CFLL-TV-2, Ch. 7, Lake Louise Community Assn. (CFAC-TV, Calgary) 1 w.
- Lethbridge—CBRT-6, Ch. 10, CBC (CBRT, Calgary) 123-kw.
- Lethbridge—CBXFT-3, Ch. 23, CBC (CBXFT, Edmonton) 900 w.
- Lethbridge—CFCN-TV-5, Ch. 13, CFCN Television Ltd. (CFCN-TV, Calgary) 57-kw.
- Lougheed—CFRN-TV-7, Ch. 7, Sunwapta Bcstg. Ltd. (CFRN-TV, Edmonton) 5-kw.
- Manning—CBXAT-3, Ch. 12, CBC (CBXAT, Grande Prairie) 1.6-kw.
- Maple Creek—CHAT-TV-2, Ch. 10, Monarch Bcstg. Co. Ltd. (CHAT-TV, Medicine Hat) 40 w.
- Meadow Lake—CITL-TV-3, Ch. 3, Mid West TV Ltd. (CITL-TV, Lloydminster) 10 w.
- Medicine Hat—CFCN-TV-8, Ch. 8, CFCN Television Ltd. (CFCN-TV, Calgary) 6.7-kw.
- Mildred Lake—CICM-TV-1, Ch. 6, The Muskeg Club (CBXT-6, Fort McMurray) 5 w.
- Oyen—CFON-TV-1, Ch. 2, Oyen & District TV Assn. (CFCN-TV, Calgary) 1.2-kw.
- Oyen—CFON-TV-2, Ch. 7, Oyen & District TV Assn. (CHAT-TV, Medicine Hat) 5 w.
- Peace River—CBXAT-1, Ch. 7, CBC (CBXAT-13, Jean Cote) 4.8-kw.
- Peace River—CBXFT-5, Ch. 9, CBC (CBXFT, Edmonton) 1.27-kw.
- Peace River—CFRN-TV-2, Ch. 3, Sunwapta Bcstg. Ltd. (CFRN-TV, Edmonton) 2.4-kw.
- Pincher Creek—CBRT-9, Ch. 15, CBC (CBRT-8, Burmis) 4.4 w.
- Pincher Creek—CHPC-TV-1, Ch. 9, Pincher Creek Community Centre Hall Society (CFAC-TV, Lethbridge) 5 w.
- Pincher Creek—CHPC-TV-2, Ch. 11, Pincher Creek Community Centre Hall Society (CFCN-TV, Calgary) 1 w.
- Pivot—CHAT-TV-1, Ch. 4, Monarch Bcstg. Co. Ltd. (CHAT-TV, Medicine Hat) 5.7-kw.
- Plamondon—CBXT-8, Ch. 4, CBC (CBXT, Edmonton) 50 w.
- Provost—CITL-TV-2, Ch. 5, Mid West TV Ltd. (CITL-TV, Lloydminster) 5 w.
- Provost—CKSA-TV-4, Ch. 12, Mid West TV Ltd. (CKSA-TV, Lloydminster) 5 w.
- Rainbow Lake—CBXAT-8, Ch. 11, CBC (CBXAT-7, Chateh) 5 w.
- Red Deer—CBXFT-4, Ch. 31, CBC (CBXFT, Edmonton) 2.4-kw.
- Red Deer—CFRN-TV-6, Ch. 8, Sunwapta Bcstg. Ltd. (CFRN-TV, Edmonton) 24-kw.
- Rocky Mountain House—CFMH-TV-2, Ch. 12, Rocky Mountain House Chamber of Commerce (CFRN-TV, Edmonton) 5 w.
- Rosemary—CBRT-5, Ch. 11, CBC (CBRT, Calgary) 25.3 kw.
- Slave Lake—CBXAT-11, Ch. 11, CBC (CBAT-2, High Prairie) 1.1-kw.
- Slave Lake—CFHP-TV-1, Ch. 4, Slave Lake Community TV Society (CFRN-TV, Edmonton) 320 w.
- Sundre—CFJL-TV-1, Ch. 13, Sundre & District Chamber of Commerce (CFCN-TV, Calgary) 5 w.
- Wabasca—CBXAT-12, Ch. 7, CBC (CBXAT-11, Slave Lake) 9.5-kw.
- Wainwright—CITL-TV-1, Ch. 6, Mid West TV Ltd. (CITL-TV, Lloydminster) 5 w.
- Wainwright—CKSA-TV-3, Ch. 8, Mid West TV Ltd. (CKSA-TV, Lloydminster) 5 w.
- Waterton Park—CBRT-7, Ch. 4, CBC (CBRT-6, Lethbridge) 5 w.
- Waterton Park—CJWP-TV-1, Ch. 12, Waterton Lakes TV Assn. (CFAC-TV-7, Lethbridge) 1 w.

# Canadian TV Stations

## Alberta—(Continued)

Waterton Park—CJWP-TV-2, Ch. 6, Waterton Lakes TV Assn. (CFCN-TV-5, Lethbridge) 5 w.

Whitecourt—CBXT-2, Ch. 9, CBC (CBXT, Edmonton) 9.4-kw.

Whitecourt—CFRN-TV-3, Ch. 12, Sunwapta Bcstg. Ltd. (CFRN-TV, Edmonton) 9.8-kw.

---

## BRITISH COLUMBIA

---

### CJDC-TV

Dawson Creek

(Ch. 5)

(Operates satellite rebroadcasting stations CJDC-TV-1, Hudson Hope, B.C. & CJDC-TV-2, Bullhead Mountain, B.C.)

Network Service: CBC.

Licensee: Radio Station CJDC Ltd., 102nd Ave. & 9th St., Dawson Creek, B.C.

Studio: 901 102nd Ave.

Transmitter: Bear Mountain.

Telephone: 604-782-3341. Telex: 036-77127.

Technical Facilities: Channel No. 5 (76-82 MHz). Authorized power: 5-kw visual, 0.75-kw aural. Antenna: 1026-ft. above av. terrain, lat. 55° 43' 44", long. 120° 26' 42".

News Service: Broadcast News.

AM Affiliate: CJDC, 1-kw, 1350 kHz.

Ownership: H. L. Michaud, pres.

Began Operation: Jan. 15, 1959.

Represented (sales) by Radio-Television Representatives Ltd., (Canada); Canadian Standard Broadcast Sales (U.S.).

#### Personnel:

H. L. Michaud, *general manager & film buyer.*

W. R. (Bill) Duncan, *manager.*

Jim Sexsmith, *engineer.*

M. Van Berkel, *traffic manager.*

Highest 30 Sec. Rate: \$45.

---

BBM Weekly Reach (Spring 1983): 52,000

---

### CFJC-TV

Kamloops

(Ch. 4)

(Repeated by CFJC-TV-1, Lillooet; CFJC-TV-3, Merritt; CFJC-TV-4, Clinton; CFJC-TV-5, Williams Lake; CFJC-TV-6, Mount Timothy; CFJC-TV-8, Chase (Adams Hill); CFJC-TV-10, Clearwater; CFJC-TV-11, Quesnel; CFJC-TV-12, Promontory Mountain; CFJC-TV-14, Valemont; CFJC-TV-15, Gold Bridge; CFJC-TV-16, Boss Mountain; CFJC-TV-17, Mission Ridge; CJNA-TV-1, Spences Bridge; CFJC-TV-18, Pine Valley; CFJC-TV-19 Pritchard; CKRR-TV-2, Rimrock; 8 additional repeaters, all B.C.)

Network Service: CBC.

Licensee: Inland Broadcasters Ltd., 460 Pemberton Terrace, Kamloops, B.C. V2C 1T5.

Studio: 460 Pemberton Terrace.

Transmitter: Dufferin Hill.

1324

Telephone: 604-372-3322.

Technical Facilities: Channel No. 4 (66-72 MHz). Authorized power: 4-kw visual, 0.4-kw aural. Antenna: 501-ft. above av. terrain, 100-ft. above ground, 2900-ft. above sea level, lat. 50° 40' 15", long. 120° 23' 50".

Ownership: David Clark, pres., is principal of Twin Cities Radio Ltd., which owns radio CFJC & CFFM-FM.

Began Operation: April 8, 1957.

Represented (sales) All-Canada Radio & Television Ltd.

#### Personnel:

Jack Pollard, *managing director.*

Bill Reith, *national sales manager.*

Combination Rate: See CHBC-TV, Kelowna, B.C.

---

BBM Weekly Reach (Spring 1983): 142,000

---

### CHBC-TV

Kelowna

(Ch. 2)

(Repeated by CHBC-TV-1, Penticton; CHBC-TV-2, Vernon; CHBC-TV-3, Oliver; CHBC-TV-4, Salmon Arm; CHBC-TV-5, Grinrod; CHBC-TV-6, Celista; CHBC-TV-7, Skaha Lake; CHBC-TV-8, Canoe; CFFI-TV-1, Malakwa; CFWS-TV-1, Falkland; CFZQ-TV-1, Mica Creek; CFZQ-TV-2, Mica Creek Village; CHKC-TV-2, Olalla; CHKC-TV-3, Cawston; CHPP-TV-1, Mabel Lake; CHPT-TV-1, Peachland; CJWR-TV-1, Cherryville; CHID-TV-1, Lumby; CFEN-TV-1, Enderby; CJNP-TV-1, Nakusp; CHRPT-TV-2, Revelstoke/ Begbie; CHRPT-TV-4, Glacier Camp.; CHKC-TV-1, Keremeos, all B.C.)

Network Service: CBC.

Licensee: Okanagan Valley Television Co. Ltd.

Studio: 342 Leon Ave. V1Y 6J2.

Transmitter: Blue Grouse Mtn.

Telephone: 604-762-4535. Telex: 048-5119.

Technical Facilities: Channel No. 2 (54-60 MHz). Authorized power: 3.7-kw visual, 0.46-kw aural. Antenna: 3000-ft. above av. terrain, 98-ft. above ground, 4300-ft. above sea level, lat. 49° 58' 00", long. 119° 31' 40".

News Service: Broadcast News.

Ownership: British Columbia Bcstg. System Ltd., 50%; Interior Broadcasters Ltd., 50%.

Began Operation: Sept. 21, 1957.

Represented (sales) by All-Canada Radio & Television Ltd.

#### Personnel:

R. (Dick) Sharp, *executive vice president & general manager.*

Ron Evans, *general sales manager.*

Russ Richardson, *program director & film buyer.*

Tom Wyatt, *chief engineer.*

Highest 30 Sec. Rate (August 1, 1982): \$200.

Combination Rates (B.C. Interior Television): CHBC-TV, Kelowna & CFJC-TV, Kamloops, B.C.

---

BBM Weekly Reach (Spring 1983): 362,000

---

## CKPG-TV Prince George (Ch. 2)

(Operates rebroadcasting satellite CKPG-TV-1, Hixon; CKCQ-TV, Quesnel; CKPG-TV-4, Mackenzie, all B.C.)

Network Service: CBC.

Licensee: CKPG Television Ltd.

Studio: 1220 Sixth Ave., Prince George V2L 3M8.

Transmitter: Pilot Mtn.

Telephone: 604-564-8861.

Technical Facilities: Channel No. 2 (54-60 MHz). Authorized power: 4.6-kw visual, 0.46-kw aural. Antenna: 1082-ft. above av. terrain, 234-ft. above ground, 3518-ft. above sea level, lat. 54° 02' 47", long. 122° 53' 30".

AM Affiliate: CKPG, 10-kw, 550 kHz.

FM Affiliate: CIOI, 3.5-kw, 101.3 MHz.

News Services: Broadcast News, Canadian Press, News Radio.

Ownership: Q Bcstg. Ltd.

Began Operation: Aug. 20, 1961.

Represented (sales) by Paul Mulvihill Co. (Toronto, Vancouver & Montreal); A. J. Messner & Co. Ltd. (Winnipeg); Unirep (U.S.).

### Personnel:

G. M. Leighton, *general manager*.  
Bill Bell, *general sales manager*.  
Doug Hoover, *assistant general manager*.  
Brian Bethel, *technical manager*.

Rates: 50% of Great West package.

Note: For combination rates (Great West Television), see CFTK-TV, Terrace, B.C.

---

BBM Weekly Reach (Spring 1983): 117,000

---

## CFTK-TV Terrace (Ch. 3)

(Operates satellite rebroadcasting stations CFTK-TV-1, Prince Rupert; CFTK-TV-2, Smithers; CFTK-TV-3, Burns Lake; CFTK-TV-4, Kildala; CFTK-TV-5, Kemano; CFTK-TV-6, Nass Camp; CFTK-TV-7, Juskatla; CFTK-TV-8, Aristazabal Island; CFTK-TV-9, Ocean Falls; CFTK-TV-10, Houston; CFTK-TV-11, Hudson Bay Mtn.; CKCC-TV-1, Kwinatah, all B.C.)

Network Service: CBC.

Licensee: Skeena Broadcasters Ltd., 4625 Lazelle Ave., Terrace, B.C. V8G 1S4.

Studio: 4625 Lazelle Ave., Terrace, B.C. V8G 1S4.

Transmitter: Terrace.

Telephone: 604-635-6316. Telex: 047-85529.

Technical Facilities: Channel No. 3 (60-66 MHz). Authorized power: 7.6-kw visual, 0.76-kw aural. Antenna: 1488-ft. above av. terrain, 23-ft. above ground, 3320-ft. above sea level, lat. 54° 31' 05", long. 128° 28' 15".

News Service: Broadcast News.

Began Operation: Nov. 1, 1962.

Represented (sales) by Paul Mulvihill Co. (Toronto, Montreal & Vancouver); A. J. Messner & Co. Ltd. (Winnipeg); Unirep (U.S.).

1984 Edition

### Personnel:

J. Fred Weber, *president & managing director*.  
Bryan Edwards, *vice president, operations*.  
T. MacLean, *general sales manager, TV operations*.  
Ron Jacobs, *chief engineer*.

Highest 30 Sec. Rate: N.A.

---

BBM Weekly Reach (Spring 1983): 78,000

---

## CBUFT Vancouver (Ch. 26)

French Outlet

Network Service: CBC.

Licensee: Canadian Bcstg. Corp., 1500 Bronson Ave., Ottawa, Ont.

Studio: 700 Hamilton St.

Mailing Address: Box 4600, Vancouver, B.C. V6B 4A2.

Telephone: 604-665-8000. Telex: 04-51207.

Technical Facilities: Channel No. 26 (542-548 MHz). Authorized power: 105.5-kw visual, 21.5-kw aural. Antenna: 2011-ft. above av. terrain, lat. 49° 21' 12", long. 122° 57' 18".

FM Affiliate: CBUF-FM, 46-kw, 97.7 MHz.

### Personnel:

J. Boucher, *director of French services*.  
J. Baillaut, *manager, public relations & publicity*.

Rates: Included as a bonus to the CBC French network rate.

---

BBM Weekly Reach (Spring 1983): 49,000

---

## CBUT Vancouver (Ch. 2)

English Outlet

(Also operates rebroadcasting stations CBUT-1, Courtenay; CBUT-2, Chilliwack; CBUT-3, Port Alberni; CBUT-4 Bowen Island; CBUT-5, Squamish; CBUT-6, Hope; CBUT-7, Ucluelet, B.C.; 67 others)

Network Service: CBC.

Licensee: Canadian Bcstg. Corp., 1500 Bronson Ave., Ottawa, Ont.

Studio: 700 Hamilton St.

Office: 475 W. Georgia St., Vancouver.

Mailing Address: Box 4600, Vancouver, B.C. V6B 4A2.

Transmitter: Mt. Seymour, North Vancouver.

Telephone: 604-665-7420. Telex: 04-51207.

Technical Facilities: Channel No. 2 (54-60 MHz). Authorized power: 47.6-kw average visual, 7.6-kw average aural. Antenna: 2400-ft. above av. terrain, 190-ft. above ground, 2800-ft. above sea level, lat. 49° 21' 12", long. 122° 57' 18".

AM Affiliate: CBU, 50-kw, 690 kHz (CBC).

FM Affiliate: CBU-FM, 100-kw, 105.7 MHz.

Began Operation: Dec. 16, 1953.

Represented (sales) by CBC National Selective Sales (Canada); Canadian Standard Broadcast Sales (U.S.).



# Canadian TV Stations

## British Columbia—(Continued)

### Personnel:

Len Lauk, *director for the Province of British Columbia.*  
A. Sommerfeld, *sales manager, TV.*  
D. Currie, *regional engineer.*  
Ron Devion, *director of TV.*  
A. Frame, *program director, TV.*  
G. Gillespie, *manager, film services.*  
Bob Bleasby, *TV production manager.*  
Rick Inglis, *manager, TV technical services.*

Highest 30 Sec. Rate (Sept. 26, 1983): \$910.

BBM Weekly Reach (Spring 1983): 1,705,000

## CHAN-TV

Vancouver

(Ch. 8)

(Repeated by CHAN-TV-1, Chilliwack; CHAN-TV-2, Bowen Island; CHAN-TV-3, Squamish; CHAN-TV-4, Courtenay; CHAN-TV-5, Brackendale; CBKL-TV, Kelowna; CHKL-TV-1, Penticton; CHKL-TV-2, Vernon; CHKM-TV, Kamloops; CITM-TV, Mt. Timothy; CITM-TV-1, Williams Lake; CITM-TV-2, Quesnel; CIFG-TV, Prince George; CITM-TV-2 Pritchard; CKKM-TV, Oliver Osoyoos; CKSR-TV, Santa Rosa; CKSR-TV-1, Grand Forks; CKTN-TV-1, Castlegar; CKTN-TV-1, Taghum; CKTN-TV-3, Nelson; CKTN-TV-4, Creston; 74 additional low-power stations, all B.C.)

Network Service: British Columbia Television (BCTV).

Licensee: British Columbia Television Broadcasting System Ltd., Box 4700, Vancouver V6B 4A3.

Studio: 7850 Enterprise St., Burnaby, B.C.

Transmitter: Seymour Mtn.

Telephone: 604-420-2288. Telex: 04-354784.

Technical Facilities: Channel No. 8 (180-186 MHz). Authorized power: 194-kw max. visual, 19.4-kw max. aural. Antenna: Directional, 2315-ft. above av. terrain, 250-ft. above ground, 3335-ft. above sea level, lat. 49° 21' 29", long. 122° 57' 09".

News Services: UPC, Broadcast News, Canadian Press, ABC, CTV.

Ownership: British Columbia Television Bcstg. System Ltd.; J. R. Peters, chmn. Also owns CHEK-TV, Victoria, B.C.

Began Operation: Oct. 31, 1960.

Represented (sales) by All-Canada Radio & Television Ltd.

### Personnel:

J. R. Peters, *chairman.*  
D. M. Smith, *president.*  
W. C. Elliott, *vice president, production.*  
L. D. Colthorp, *vice president, production.*  
T. Negoro, *vice president, engineering.*  
A. H. Collins, *vice president, finance & secretary.*  
Karen Pinnell, *commercial manager.*  
Frank J. Babich, *vice president, sales & marketing.*  
Roy W. Gardner, *vice president, Vancouver Island.*

Highest 30 Sec. Rate (August 31, 1981): \$975 (combination rate with CHEK-TV, Victoria).

BBM Weekly Reach (Spring 1983): 2,122,000

## CKVU-TV

Vancouver

(Ch. 21)

Network Service: None, independent.

Licensee: Western Approaches Ltd., 180 W. Second Ave., Vancouver, B.C. V5Y 1C2.

1326

Studio: 180 W. Second Ave.

Transmitter: Salt Spring Island.

Telephone: 604-876-1344. Telex: 04-508641.

Technical Facilities: Channel No. 21 (512-518 MHz). Authorized power: 880-kw max. & 88-kw av. visual, 244-kw max. aural. Antenna: 2187-ft. above av. terrain, 367-ft. above ground, 2392-ft. above sea level, lat. 48° 45' 06", long. 123° 29' 26".

Ownership: Western Approaches Ltd.; Peter Viner, pres.

Began Operation: Sept. 1976.

Represented (sales) by Canvdeo Television.

### Personnel:

Peter Viner, *president & general manager.*  
Barry Duggan, *vice president, finance.*  
Robert Fiorillo, *local sales manager.*  
Jack Tomik, *national sales manager.*  
Phil Keeling, *operations manager.*  
Joe Fisher, *commercial production manager.*

Highest 30 Sec. Rate (Sept. 6, 1983): \$650.

BBM Weekly Reach (Spring 1983): 1,158,000

## KVOS-TV

Vancouver (Bellingham, Wash.)

Ch. 12

Network Service: CBS.

Licensee: KVOS Television Corporation.

Studio: 98225 Mainland St., Vancouver, B.C. V6B 4W5; 1151 Ellis St., Bellingham, Wash.

Transmitter: Mt. Constitution, Orcas Island, Wash.

Telephones: 604-681-1212, Vancouver; 206-671-1212, Bellingham.

Technical Facilities: Channel No. 12 (204-210 MHz). Authorized power: 229-kw visual, 46-kw aural. Antenna: 2370-ft. above av. terrain, 141-ft. above ground, 2550-ft. above sea level, lat. 48° 40' 40", long. 122° 49' 48".

News Services: AP, Broadcast News, Canadian Press.

Ownership: Wometco Enterprises Inc., 100%. For officers & other interests, see Group Ownership of TV Stations.

Began Operation: May 23, 1953. Sale to present owner by Rogan Jones & associates approved March 29, 1961 by the FCC (*Television Digest*, Vol. 16:48, 17:14).

Represented (sales) by Metrospot TV Sales (Toronto-Montreal); Adam Young Inc. (U.S.); Art Moore (Seattle).

Represented (legal) by Cohn & Marks.

### Personnel:

Doug Davis, *president.*  
Frank Jank, *vice president & general manager.*  
Jim Bensley, *vice president, sales.*  
John Gibson, *national sales manager.*  
Bob Lewis, *program manager.*  
Del Pawliw, *traffic manager.*  
John Price, *chief engineer.*  
R. H. Anderson, *news & public affairs director.*  
H. Burkart, *business manager.*

Highest 30 Sec. Rate: N.A.

BBM Weekly Reach (Spring 1983): 1,220,000

## CHEK-TV

Victoria

Ch. 6

(Programs are repeated by separately-owned satellite rebroadcasting stations CFKB-TV-1, Newcastle Ridge; CFKB-TV-2, Kokish; CFKB-TV-3, Port Hardy; CFKB-TV-4, Sointula, which is repeated by CKPA-TV-1, Port Alice, B.C.; CFNV-TV-1, Camp Woss; CFNV-TV-2, Nimpkish; CFKY-TV-1, Holberg, CHWM-TV-1, Alta Lake; CHPV-TV-1, Pemberton, all B.C. & 8 additional low-power repeaters).

Network Service: CTV.

Licensee: CHEK-TV Ltd., 3693 Epsom Drive, Victoria, B.C. V8P 3S6.

Studio: 3693 Epsom Drive, Victoria, B.C.

Transmitter: Saturna Island, B.C.

Telephone: 604-477-1821.

Technical Facilities: Channel No. 6 (82-88 MHz). Authorized power: 100-kw visual, 10-kw aural. Antenna: 1628-ft. above av. terrain, 380-ft. above ground, 1680-ft. above sea level, lat. 48° 46' 28", long. 123° 10' 10".

News Services: Broadcast News & Canadian Press.

Ownership: British Columbia Television Broadcasting System Ltd. Also owns CHAN-TV, Vancouver, B.C.

Began Operation: Dec. 1, 1956.

Represented (sales) by All-Canada Radio & Television Ltd.

### Personnel:

Don Smith, *president.*

Roy Gardner, *vice president, Vancouver Island.*

Lloyd Colthorp, *vice president, programming.*

William Elliott, *vice president, production.*

Tak Negoro, *vice president, engineering.*

A. H. Collins, *vice president, finance.*

Frank Babich, *vice president, sales & marketing.*

Ed Sjostrand, *retail sales manager.*

Tony Cox, *news director.*

Dave Tidbury, *chief engineer.*

Jim Nicholl, *production manager.*

Highest 30 Sec. Rate: \$345.

BBM Weekly Reach (Spring 1983): 1,093,000

### REPEATER STATIONS

Adams Hill—CFJC-TV-8, Ch. 11, N.A. (CFJC-TV, Kamloops) 5 w.

Alert Bay—CBUT-16, Ch. 11, CBC (CBUT-1, Courtenay) 30.3 w.

Alexis Creek—CIAC-TV, Ch. 8, Alexis Creek Community Club (CFJC-TV, Kamloops) 5 w.

Alexis Creek—CHIL-TV-2, Ch. 11, Alexis Creek Community Club (CHAN-TV, Vancouver) 70 w.

Alta Lake—CHWN-TV-1, Ch. 7, Whistler Mountain TV Society (CHEK-TV, Victoria) 1 w.

Anahim Lake—CIAL-TV-1, Ch. 5, Anahim Lake Community Assn. (CHAN-TV, Vancouver) 10 w.

Anahim Lake—New, Ch. 3, Anahim Lake Community Assn. (CFJC-TV, Kamloops) 1 w.

Aristazabal Island (Mt. Parizeau)—CFTK-TV-8, Ch. 5, Skeena Broadcasters Ltd. (CFTK-TV, Terrace) 10 w.

Ashcroft—CJAC-TV-2, Ch. 10, Ash Creek TV Society (CFJC-TV, Kamloops) 5 w.

Ashcroft—CHAC-TV-2, Ch. 2, Ash Creek TV Society (CHAN-TV, Vancouver) 60 w.

1984 Edition

Atlin—CFAT-TV-2, Ch. 4, Atlin Bcstg. Society (CFWH-TV, Whitehorse, Y.T.) 5 w.

Avola—CHAV-TV-1, Ch. 11, Avola TV Assn. (CFJC-TV, Kamloops) 5 w.

Avola—New, Ch. 13, Avola TV Assn. (CHAN-TV, Vancouver) 10 w.

Barriere/Littlefort—CKTV-TV-2, Ch. 7, Barriere/Littlefort TV Improvement Society (CHAN-TV, Vancouver) 10 w.

Barriere/Littlefort—CKTV-TV-1, Ch. 12, Barriere/Littlefort TV Improvement Society (CFJC-TV, Kamloops) 10 w.

Bella Bella—CBUIT-1, Ch. 13, CBC (CBUT, Vancouver) 60 w.

Bella Bella—CKDI-TV-1, Ch. 9, Bella Coola Valley TV Society (CFTK-TV, Terrace) 5 w.

Bella Coola—CBUIT-3, Ch. 13, CBC (CBUT, Vancouver) 5 w.

Bella Coola—CHVT-TV-1, Ch. 3, Bella Coola Valley TV Society (CFTK-TV, Terrace) 1 w.

Bella Coola—CHVT-TV-2, Ch. 13, Bella Coola Valley TV Society (CHVT-TV-1, King Island) 5 w.

Bennett & White Pass—CFBW-TV, Ch. 4, British Columbia-Yukon Railway Co. (CBUT, Vancouver) 10 w.

Blue River—CFJC-TV-13, Ch. 11, North Thompson Yellowhead TV Assn. (CFJC-TV, Kamloops) 10 w.

Bonnington—CBUDT, Ch. 13, CBC (English network) 22 w.

Boss Mountain—CFJC-TV-16, Ch. 7, Inland Bcstrs. (1969) Ltd. (CFJC-TV, Kamloops) 8 w.

Boston Bar—CJFC-TV-1, Ch. 5, Fraser Canyon TV Assn. (CFJC-TV, Kamloops) 5 w.

Boston Bar—CJFC-TV-2, Ch. 3, Fraser Canyon TV Assn. (CHAN-TV, Vancouver) 35 w.

Bowen Island—CBUT-4, Ch. 13, CBC (CBUT, Vancouver) 5 w.

Bowen Island—CHAN-TV-2, Ch. 3, BCTV (CHAN-TV, Vancouver) 5 w.

Brackendale—CHAN-TV-5, Ch. 9, British Columbia TV Bcstg. System Ltd. (CHAN-TV, Vancouver) 5 w.

Brisco—CIBR-TV, Ch. 11, Brisco Recreation Commission (CBUT, Vancouver) 5 w.

Bullhead Mountain—CJDC-TV-2, Ch. 8, Radio Station CJDC Ltd. (CJDC-TV, Dawson Creek) 48.9 w.

Burns Lake—CFTK-TV-3, Ch. 4, CBC (CFTK-TV-10, Houston) 117 w.

Burns Lake—CKHS-TV, Ch. 13, Burns Lake & District TV Assn. (CHAN-TV, Vancouver) 10 w.

Cache Creek—CJAC-TV-1, Ch. 10, Ash Creek TV Society (CFJC-TV, Kamloops) 5 w.

Cache Creek—CHAC-TV-1, Ch. 12, Ash Creek TV Society (CHAN-TV, Vancouver) 20 w.

Campbell River—CBUT-8, Ch. 3, CBC (CBUT-1, Courtenay) 50 w.

Campbell River—CBUT-9, Ch. 82, CBC (CBUT-1, Courtenay) 57.4 w.

Campbell River—CHEK-TV-5, Ch. 11, N.A. (CHEK-TV, Victoria) 3-kw.

Camp Woss—CFNV-TV-1, Ch. 3, Nimpkish Valley TV Society (CHEK-TV, Victoria) 5 w.

Canal Flats—CBUBT-1, Ch. 12, CBC (CBUBT, Cranbrook) 510 w.

Canoe—CHBC-TV-8, Ch. 6, Okanagan Valley TV Co. Ltd. (CHBC-TV, Kelowna) 5-kw.

Cassiar—CBUET, Ch. 7, CBC (English network) 7 w.

Castlegar—CBUAT-2, Ch. 3, CBC (CBUAT, Trail) 10 w.

Castlegar—CKTN-TV-1, Ch. 5, BCTV (CHAN-TV, Vancouver) 10 w.

# Canadian TV Stations

## British Columbia—(Continued)

Cathedral Point—CFSB-TV-3, Ch. 13, South Bentinck & District TV Society (CFSB-TV-1, Lalakata Point) 5 w.

Cawston—CHKC-TV-3, Ch. 13, Keremeos-Cawston TV Society (CHBC-TV, Kelowna) 8 w.

Cedarvale—CFCC-TV-2, Ch. 3, Kitwanga Community Assn. (CFTK-TV, Terrace) 5 w.

Celista—CHBC-TV-6, Ch. 3, Okanagan Valley TV Co. Ltd. (CHBC-TV, Kelowna) 5-kw.

Chase (Adams Hill)—CFJC-TV-8, Ch. 8, Inland Bcstrs. (1969) Ltd. (CFJC-TV, Kamloops) 25 w.

Chase (Adams Hill)—CHSH-TV-2, Ch. 13, Shuswap Lakes TV Society (CHAN-TV, Vancouver) 40 w.

Chase (White Lake)—CHSH-TV-1, Ch. 7, Shuswap Lakes TV Society (CHAN-TV, Vancouver) 71 w.

Cherryville—CJCC-TV-1, Ch. 13, Cherryville Community Club (CHAN-TV, Vancouver) 10 w.

Cherryville—CJWR-TV-1, Ch. 10, Cherryville Community Club (CHBC-TV, Kelowna) 5 w.

Chetwynd—CBCD-TV-2, Ch. 7, CBC (CJDC-TV, Dawson Creek) 16 w.

Chilliwack—CBUT-2, Ch. 3, CBC (CBUT, Vancouver) 590 w.

Chilliwack—CHAN-TV-1, Ch. 11, BCTV (CHAN-TV, Vancouver) 5 w.

Chilliwack—CBUFT-6, Ch. 14, CBC (CBUFT, Vancouver) 480 w.

Chilliwack—CBUT-25, Ch. 36, CBC (CBUT, Vancouver) 5 w.

Christina Lake—CUBAT-7, Ch. 13, CBC (CBUT, Vancouver) 110 w.

Clearwater—CHCW-TV-1, Ch. 2, Clearwater Business Assn. (CFJC-TV, Kamloops) 5 w.

Clearwater—CHCW-TV-2, Ch. 10, Clearwater Business Assn. (CHAN-TV, Vancouver) 5 w.

Clinton—CFJC-TV-4, Ch. 9, Inland Broadcasters (1969) Ltd. (CFJC-TV, Kamloops) 204 w.

Clinton—CHTS-TV-1, Ch. 13, Clinton & District TV Society (CHAN-TV, Vancouver) 80 w.

Coal Harbour—CBUT-20, Ch. 8, CBC (CBUT-19, Port Hardy) 7.3 w.

Coal Harbour—CHEK-TV-4, Ch. 10, BCTV (CHEK-TV, Victoria) 5 w.

Courtenay—CBUT-1, Ch. 9, CBC (CBUT, Vancouver) 625 w.

Courtenay—CHAN-TV-4, Ch. 13, British Columbia TV Bcstg. System Ltd. (CHAN-TV, Vancouver) 17-kw.

Cranbrook—CBUBT-7, Ch. 10, CBC (CBUBT, Cranbrook) 900 w.

Cranbrook—CBUBT, Ch. 65, CBC (CBUT, Vancouver) 27.7 w.

Crawford Bay—CBUCT-1, Ch. 5, CBC (CBUCT, Nelson) 842 w.

Crescent Valley—CHMS-TV-1, Ch. 5, Mount Sentinel TV Cooperative (KXLY-TV, Spokane) 5 w.

Creston—CKTN-TV-4, Ch. 12, BCTV (CHAN-TV, Vancouver) 10 w.

Creston—CBUCT-2, Ch. 3, CBC (CBUCT-1, Crawford Bay) 142 w.

Dawson Creek—CBUPT-5, Ch. 33, CBC (CBUFT, Vancouver) 470 w.

Dawson Creek—New, Ch. 10, Mile Zero Citizen's Band Radio Club (CFRN-TV, Edmonton, Alta.) 10 w.

Dinan Bay—CKDN-TV-1, Ch. 3, CBC (CFTK-TV, Terrace) 5 w. TV, Terrace) 5 w.

Donald Station—CBUBT-4, Ch. 3, CBC (CBUBT-2, Golden) 6 w.

East Georgie—CKHF-TV-1, Ch. 9, Stewart Community Club (CFTK-TV, Terrace) 5 w.

Elk Falls Lookout—CJGR-TV-1, Ch. 49, Gold River TV Assn. (CHAN-TV, Vancouver) 10 w.

Enderby—CFEN-TV-1, Ch. 4, Enderby & District TV Syndicate (CHBC-TV, Kelowna) 5 w.

Enderby—CFEN-TV-2, Ch. 11, Enderby & District TV Syndicate (CHAN-TV, Vancouver) 47 w.

Enderby—CHBC-TV-5, Ch. 72, Okanagan Valley TV Co. Ltd. (CHBC-TV, Kelowna) 5-kw.

Erie—CUBAT-4, Ch. 13, CBC (CUBAT-6, Trail) 11.3 w.

Falkland—CFWS-TV-1, Ch. 10, Falkland-Westwold TV Society (CHBC-TV, Kelowna) 5 w.

Falkland/Westwold—CFAW-TV, Ch. 12, Falkland-Westwold TV Society (CHAN-TV, Vancouver) 10 w.

Fernie—CBUBT-9, Ch. 8, CBC (CBUBT-8, Morrissey Ridge) 58.5 w.

Fernie—CBUBT-8 Ch. 21 CBC (CBUT, Vancouver) 29.5 w.

Field—CBUBT-13, Ch. 11, CBC (CBUBT-12, Otter Tail) 30 w.

Field—CFFY-TV-1, Ch. 4, Field TV Society (CFLL-TV-1, Lake Louise, Alta.) 1 w.

Field—CFFY-TV-2, Ch. 2, Field TV Society (CFAC-TV Calgary, Alta.) 1 w.

Fort Fraser—CBCB-TV-2, Ch. 6, CBC (CKPG-TV, Prince George) 35 w.

Fort Nelson—CBUGT, Ch. 8, CBC (English network) 50 w.

Fort St. James—CFSJ-TV-1, Ch. 10, Fort St. James TV Society (CHAN-TV, Vancouver) 5.6 w.

Fort St. James—CFFS-TV, Ch. 3, Fort St. James TV Society (CIFG-TV, Prince George) 10 w.

Fort St. John—CBCD-TV-3, Ch. 9, CBC (CJDC-TV, Dawson Creek) 180 w.

Fort St. John—CFPV-TV-1, Ch. 2, Second Signal TV Society (CFRN-TV, Edmonton) 146 w.

Fountain—CFDF-TV-1, Ch. 5, Camelsfoot TV Assn. (CHAN-TV, Vancouver) 32 w.

Fraser Lake—CFFL-TV-1, Ch. 9, Fraser Lake & District Rebroadcasting Society (CHAN-TV, Vancouver) 10 w.

Fruitvale/Montrose—CUBAT-3, Ch. 9, CBC (CUBAT, Trail) 85 w.

Glacier Camp—CHRP-TV-3, Ch. 11, Dept. of Indian & Northern Affairs (CHAN-TV, Vancouver) 1 w.

Glacier Camp—CHRP-TV-4, Ch. 13, Rogers Pass Community TV Assn. (CHBC-TV, Kelowna) 5 w.

Glenannan—New, Ch. 3, Fraser Lake & District Rebroadcasting Society (CIFG-TV, Prince George) 5 w.

Gold Bridge—CJGB-TV-1, Ch. 6, Bridge River Community Recreational Society (CHAN-TV, Vancouver) 5 w.

Gold Bridge—CJFB-TV-2, Ch. 3, Bridge River Community Recreational Society (CFJC-TV, Kamloops) 5 w.

Golden—CBUBT-2, Ch. 13, CBC (CBUBT-6, Spillimacheen) 11.4 w.

Gold River—CBUT-12, Ch. 7, CBC (CBUT-11, Wokas Lake) 11.4 w.

Gold River—CJGR-TV-3, Ch. 2, Gold River TV Assn. (CHAN-TV, Vancouver) 10 w.

Grand Forks—CBUT-37, Ch. 5, CBC (CBUT, Vancouver) 60 w.

Grand Forks—CKSR-TV-1, Ch. 7, BCTV (CHAN-TV, Vancouver) 10 w.

Granisle (Snowshoe Island)—CHTL-TV-2, Ch. 6, Fulton River Recreation Commission (CFTK-TV, Terrace) 5 w.

Granisle—CIGR-TV-1, Ch. 7, Granisle TV Society (CHAN-TV, Vancouver) 1 w.

Greenwood—CBUT-31, Ch. 31, CBC (CBUT, Vancouver) 60 w.

## Canadian TV Stations

- Gribbell Island/Hartley—CFGI-TV-1, Ch. 12, Skeena Broadcasters Ltd. (CFTK-TV, Terrace) 5 w.
- Hagensborg—CBUT-4, Ch. 11, CBC (CBUT, Vancouver) 5 w.
- Harrison Hot Springs—CBUT-23, Ch. 13, CBC (CBUT-2, Chilliwack) 30 w.
- Hendrix Lake—CIHL-TV, Ch. 12, Hendrix Lake TV Society (CHAN-TV, Vancouver) 8.4 w.
- Hixon—CKPG-TV-1, Ch. 10, CKPG Television Ltd. (CKPG-TV, Prince George) 8.9 w.
- Holberg—CFHH-TV, Ch. 2, CBC (CBUT-19, Port Hardy) 10 w.
- Holberg—CFKY-TV-1, Ch. 4, The West Quatsino Radio & TV Society (CHEK-TV, Victoria) 5 w.
- Holberg—CFSH-TV-1, Ch. 8, Canadian Forces Station (CHEK-TV, Victoria) 5 w.
- Hope—CBUT-6, Ch. 9, CBC (CBUT-2, Chilliwack) 5 w.
- Houston—CFTK-TV-10, Ch. 2, CBC (CFTK-TV, Terrace) 98 w.
- Houston—CFHO-TV, Ch. 8, Houston-Smithers Rebroadcasting Society (CIFG-TV, Prince George) 10 w.
- Hudson Bay Mountain—CFTK-TV-11, Ch. 7, Skeena Bcstrs. Ltd. (CFTK-TV, Terrace) 1-kw.
- Invermere—CBUBT-3, Ch. 2, CBC (CBUBT-1, Canal Flats) 8.9 w.
- Invermere—CFWL-TV-1, Ch. 6, Invermere District TV Co. Ltd. (CFCN-TV, Calgary) 5 w.
- Jubilee Mountain—CFWL-TV-2, Ch. 8, Invermere District TV Co. Ltd. (CFWL-TV-1, Invermere) 5 w.
- Juskatla—CFTK-TV-7, Ch. 2, Skeena Bcstrs. Ltd. (CFTK-TV, Terrace) 110 w.
- Kamloops—CBUFT-2, Ch. 50, CBC (CBUFT, Vancouver) 1.5-kw.
- Kamloops—CHKM-TV, Ch. 6, British Columbia TV Bcstg. System Ltd. (CHAN-TV, Vancouver) 4-kw.
- Kelowna—CBUFT-1, Ch. 21, CBC (CBUFT, Vancouver) 1.7-kw.
- Kelowna—CHKL-TV, Ch. 5, BCTV (CHAN-TV, Vancouver) 4-kw.
- Kelowna—CBUFT-1, Ch. 21, CBC (CBUFT, Vancouver) 1.7-kw.
- Kemano—CFKE-TV-4, Ch. 2, Nanika Cultural Society (CFTK-TV, Terrace) 5-kw.
- Kemano—CFKE-TV-5, Ch. 13, Nanika Cultural Society (CBC English network) 10 w.
- Keremeos—CHKC-TV-1, Ch. 9, Keremeos-Cawston TV Society (CHBC-TV, Kelowna) 5 w.
- Kildala—CFTK-TV-4, Ch. 5, Skeena Bcstrs. Ltd. (CFTK-TV, Terrace) 4.7 w.
- Kildala Arm—CFKE-TV-1, Ch. 7, Nanika Cultural Society (CFTK-TV, Terrace) 1 w.
- King Island—CHVT-TV-1, Ch. 9, Bella Coola Valley TV Society (CFTK-TV, Terrace) 5 w.
- Kitimat—CBUFT-7, Ch. 8, CBC (CBUFT, Vancouver) 20 w.
- Kitwano—CHKI-TV-1, Ch. 10, Vernon Smith (CFTK-TV, Terrace) 1 w.
- Kitwanga—New, Ch. 11, Kitwanga Community Assn. (CFTK-TV, Terrace) 5 w.
- Kitwanga—CHKI-TV, Ch. 6, Vernon Smith (CFTK-TV, Terrace) 5 w.
- Klemtu—CFKK-TV-1, Ch. 2, Klemtu TV Society (CFTK-TV, Terrace) 5 w.
- Kokish—CFKB-TV-2, Ch. 9, Alert Bay & District TV Society (CHEK-TV, Victoria) 5 w.
- Kwatna Bay—CKKB-TV-1, Ch. 12, Allison Logging Co. Ltd. (CFTK-TV-8, Terrace) 5 w.
- Kwinatah—CKCC-TV-1, Ch. 7, Stewart Community Club (CFTK-TV, Terrace) 5 w.
- Lalakata Point—CFSB-TV-1, Ch. 11, South Bentinck & District TV Society (CFTK-TV, Terrace) 5 w.
- Legate Creek—CFCC-TV-1, Ch. 7, Kitwanga Community Assn. (CFTK-TV Terrace) 5 w.
- Lillooet—CFDF-TV-2, Ch. 13, Camelsfoot TV Assn. (CHAN-TV, Vancouver) 5 w.
- Lillooet—CFMZ-TV-1, Ch. 2, Lillooet & District TV Assn. (CFJC-TV, Kamloops) 5 w.
- Lillooet—CILY-TV-1, Ch. 8, Lytton & District TV Assoc. (CHAN-TV, Vancouver).
- Logan Lake—CHLK-TV-2, Ch. 13, Logan Lake Recreational Society (CHAN-TV, Vancouver) 5 w.
- Logan Lake—CHLK-TV-1, Ch. 11, Logan Lake Recreational Society (CHBC-TV, Kelowna) 5 w.
- Loos—CBUHT-2, Ch. 6, CBC (CBUHT-1, Purden) 66.4 w.
- Louise Island—CFBA-TV-1, Ch. 3, Beattie Anchorage Community Assn. (CFTK-TV, Terrace) 5 w.
- Lumby—CHID-TV-1, Ch. 4, Lumby & District TV Assn. (CHBC-TV, Kelowna) 5 w.
- Lumby—CHID-TV-2, Ch. 9, Lumby & District TV Assn. (CHAN-TV, Vancouver) 10 w.
- Lytton—CILY-TV-2, Ch. 8, Lytton & District TV Assn. (CHAN-TV, Vancouver) 10 w.
- Lytton—CHWS-TV-1, Ch. 11, Lytton & District TV Assn. (CFJC-TV, Kamloops) 10 w.
- Mabel Lake—CHPP-TV-1, Ch. 8, Kingfisher Community Club (CHBC-TV, Kelowna) 5 w.
- Mabel Lake/Hupel—CHPL-TV-1, Ch. 13, Kingfisher Community Club (CHAN-TV, Vancouver) 10 w.
- MacKenzie—CIMK-TV-1, Ch. 9, MacKenzie Communications Committee (CHAN-TV, Vancouver) 10 w.
- MacKenzie—CKPG-TV-4, Ch. 6, CKPG TV Ltd. (CKPG-TV, Prince George) 8.9 w.
- Malakwa—CFFI-TV-1, Ch. 4, Malakwa Farmers' Institute (CHBC-TV, Kelowna) 5 w.
- Malakwa—CFFI-TV-2, Ch. 11, Malakwa Farmers' Institute (CHAN-TV, Vancouver) 34 w.
- Martin Bay—CHMB-TV, Ch. 13, Ocean Falls Communications Society (CFOF-TV, Ocean Falls) 2 w.
- Masset/Haida—CHMH-TV-1, Ch. 8, CBC (CFTK-TV-1 Prince Rupert) 5 w.
- McBride—New, Ch. 12, North Thompson Yellowhead TV Assn. (CHAN-TV, Vancouver) 5 w.
- McBride—CBUHT-3, Ch. 2, CBC (CBUHT-2, Loos) 24 w.
- Merritt—CFJC-TV-3, Ch. 8, Inland Bcstrs. (1969) Ltd. (CFJC-TV, Kamloops) 5-kw.
- Mica Creek—CHMC-TV-1, Ch. 7, Mica Creek Community TV Assn. (CHAN-TV, Vancouver) 11 w.
- Mica Creek—CHMC-TV-2, Ch. 4, Mica Creek Community TV Assn. (CHAN-TV, Vancouver) 66 w.
- Mica Creek—CFZQ-TV-1, Ch. 9, Mica Creek Community Club (CHBC-TV, Kelowna) 5 w.
- Mica Creek Village—CFZQ-TV-2, Ch. 5, Mica Creek Community Club (CHBC-TV, Kelowna) 5 w.

# Canadian TV Stations

## British Columbia—(Continued)

Midway—CBUT-32, Ch. 7, CBC (CBUT, Vancouver) 22 w.

Mission Ridge—CFJC-TV-17, Ch. 5, Howard F. Johnston (CFJC-TV-4, Clinton) 62 w.

Monte Lake—CJML-TV-1, Ch. 8, The Monte Lake TV Satellite Assn. (CFJC-TV, Kamloops) 5 w.

Morrissey Ridge—CBUBT-8, Ch. 21, CBC (English network) 29.5 w.

Mt. Begbie—CHRP-TV-2, Ch. 9, Rogers Pass Community TV Assn. (CHBC-TV, Kelowna) 5 w.

Mt. Dolly—CKHF-TV-2, Ch. 11, Stewart Community Club (CFTK-TV, Terrace) 5 w.

Mt. Dubose—CFKE-TV-3, Ch. 9, Nanika Cultural Society (CPTK-TV, Terrace) 1 w.

Mt. Hamilton—CFHM-TV-1, Ch. 7, Hamilton Mountain Community TV & Recreation Assn. (CFJC-TV, Kamloops) 5 w.

Mt. Hamilton—CFHM-TV-2, Ch. 9, Hamilton Mountain Community TV & Recreation Assn. (CHAN-TV, Vancouver) 10 w.

Mt. McDonald—CBUT-27, Ch. 59, CBC (English network) 48 w.

Mt. Parizeau—CFTK-TV-8, Ch. 5, CBC (CFTK-TV, Terrace) 5-kw.

Mt. Poole—CHQC-TV-1, Ch. 4, Sandspit & District TV Society (CFTK-TV, Terrace) 5 w.

Mt. Timothy—CFJC-TV-6, Ch. 5, Inland Bcstrs. (1969) Ltd. (CFJC-TV, Kamloops) 980 w.

Mt. Wells—CHMV-TV-1, Ch. 12, CBC (CFTK-TV-3, Burns Lake) 5 w.

Moyie—CBUBT-14, Ch. 6, CBC (CBUBT-7, Mt. Baker) 76.5 w.

Moyie & Creston—CKVS-TV-1, Ch. 5, Kootenay Valley TV Society (CFAC-TV-7, Lethbridge) 5 w.

Naden Harbour—New, Ch. 10, CBC (CFTK-TV, Terrace) 1 w.

Nakusp—CJNP-TV-1, Ch. 2, Arrow Lakes TV Society (CHBC-TV, Kelowna) 5 w.

Nakusp—CJNP-TV-2, Ch. 4, Arrow Lakes TV Society (KXLY-TV, Spokane).033 w.

Nakusp—CJNP-TV-3, Ch. 7, Arrow Lakes TV Society (CHAN-TV, Vancouver) 2.75 w.

Namu—New, Ch. 7, CBC (CFOF-TV, Ocean Falls) 5 w.

Narrows Inlet—New, Ch. 10, BCFP TV Society (CHEK-TV, Victoria) 1 w.

Nass Camp—CFTK-TV-6, Ch. 5, Skeena Bcstrs. Ltd. (CFTK-TV, Terrace) 110 w.

Natal—CBUBT-10, Ch. 11, CBC (CBUBT-9, Fernle) 103 w.

Nelson—CKTN-TV-3, Ch. 3, B.C. TV Bcstg. System Ltd. (CHAN-TV, Vancouver) 330 w.

Nelson—CBUCT, Ch. 9, CBC (CBUT, Vancouver) 940 w.

Newcastle Ridge—CFKB-TV-1, Ch. 7, Alert Bay & District TV Society (CHEK-TV, Victoria) 5 w.

New Denver—CBUCT-6, Ch. 17, CBC (CBUT, Vancouver) 696 w.

New Denver—CHSL-TV-1, Ch. 6, New Denver-Silverton Cooperative TV Society (KREM-TV, Spokane) 5 w.

New Denver/Silverton—New, Ch. 13, New Denver-Silverton Cooperative TV Society (CHKL-TV, Kelowna) 1 w.

New Hazelton—CFST-TV-1, Ch. 9, CBC (CFTK-TV, Terrace) 5 w.

Nimpkish—CBUT-15, Ch. 5, CBC (CBUT-13, Woss Camp) 129 w.

Nimpkish—CFNV-TV-2, Ch. 6, Nimpkish Valley TV Society (CHEK-TV, Victoria) 5 w.

Nine Mile Mountain—CFST-TV-1, Ch. 9, Skeena TV Assn. (CFTK-TV, Terrace) 5 w.

Ocean Falls—CFOF-TV, Ch. 2, Ocean Falls Communications Society (CBUT, Vancouver) 5 w.

Ocean Falls—CFTK-TV-9, Ch. 2, Skeena Bcstrs. Ltd. (CFTK-TV, Terrace) 76 w.

Olalla—CHKC-TV-2, Ch. 6, Keremeos-Cawston TV Society (CHBC-TV, Kelowna) 5 w.

Olalla—CHKC-TV-5, Ch. 11, Keremeos-Cawston TV Society (CHAN-TV, Vancouver) 10 w.

Oliver/Osoyoos—CKKM-TV, Ch. 3, BCTV (CHAN-TV, Vancouver) 930 w.

Oliver/Osoyoos—CHBC-TV-3, Ch. 8, Okanagan Valley TV Co. Ltd. (CHBC-TV, Kelowna) 100 w.

100 Mile House—CITM-TV, Ch. 3, BCTV (CHAN-TV, Vancouver) 72 w.

Ottertail—CBUBT-12, Ch. 53, CBC (CBUBT-11, Palliser) 7 w.

Palliser—CBUBT-11, Ch. 40, CBC (CBUBT-2, Golden) 7 w.

Passmore—CHMS-TV-2, Ch. 7, Mount Sentinel TV Cooperative (KXLY-TV, Spokane) 5 w.

Pavilion Lake—New, Ch. 7, Pavilion Lake Residents & Property Owners Assn. (CHKM-TV, Kamloops) 0.053 w.

Peachland—CIPL-TV, Ch. 9, Harold J. Williamson (CHAN-TV, Vancouver) 10 w.

Peachland—CHPT-TV-1, Ch. 4, Harold J. Williamson (CHBC-TV, Kelowna) 5 w.

Pearse Island—CKPI-TV-1, Ch. 4, Kincolith Band Council Development Ltd. (CFTK-TV, Terrace) 5 w.

Pemberton—CHPV-TV-1, Ch. 9, Pemberton TV Society (CHEK-TV, Victoria) 2 w.

Pemberton—CBUPT, Ch. 4, CBC (CBC Northern Service) 41 w.

Penticton—CHBC-TV-1, Ch. 13, Okanagan Valley TV Co. Ltd. (CHBC-TV, Kelowna) 300 w.

Penticton—CHKL-TV-1, Ch. 10, BCTV (CHAN-TV, Vancouver) 1.08-kw.

Phoenix—CBUT-30, Ch. 15, CBC (CBUT, Vancouver) 740 w.

Pine Valley (Williams Lake)—CFJC-TV-18, Ch. 2, Inland Bcstrs. (1969) Ltd. (CFJC-TV, Kamloops) 5-kw.

Pitt River—New, Ch. 10, BCFP TV Society (CHEK-TV, Victoria) 1 w.

Port Alberni—CBUT-3, Ch. 4, CBC (CBUT, Vancouver) 10 w.

Port Alberni—CHEK-TV-3, Ch. 11, BCTV (CHEK-TV, Victoria) 5 w.

Port Alice—CBUT-17, Ch. 10, CBC (CBUT-16, Alert Bay) 77.4 w.

Port Alice—CKPA-TV-1, Ch. 2, H. V. Hartford (CHEK-TV, Victoria).14 w.

Port Alice—CKPA-TV-2, Ch. 7, Rayonier Canada (CHEK-TV, Victoria) 10 w.

Port Hardy—CBUT-19, Ch. 6, CBC (CBUT-1, Courtenay) 29.2 w.

Port Hardy—CFKB-TV-3, Ch. 3, Alert Bay & District TV Society (CHEK-TV, Victoria) 5 w.

Port McNeill—CBUT-18, Ch. 2, CBC (CBUT-16, Alert Bay) 27 w.

Port Renfrew—CJTV-TV-1, Ch. 11, Port Renfrew Community Assn. (CHAN-TV, Vancouver) 5 w.

Potlatch Creek—CFZQ-TV-3, Ch. 12, CBC (CFZQ-TV-1, Mica Creek) 5 w.

Pouce Coupe—CBCD-TV-1, Ch. 7, CBC (CJDC-TV, Dawson Creek) 45 w.

Prince George—CBUFT-4, Ch. 4, CBC (CBUFT, Vancouver) 36 w.

## Canadian TV Stations

- Prince George—CFIG-TV, Ch. 12, British Columbia TV Bcstg. System Ltd. (CHAN-TV, Vancouver) 1.9-kw.
- Prince Rupert—CFTK-TV-1, Ch. 6, Skeena Broadcasters Ltd. (CFTK-TV, Terrace) 1.25-kw.
- Princeton—CHGP-TV-1, Ch. 5, Princeton TV Ltd. (CHBC-TV, Kelowna) 5 w.
- Princeton—CHNJ-TV-1, Ch. 11, Princeton TV Ltd. (CHAN-TV, Vancouver) 5 w.
- Pritchard—CHKM-TV-1, Ch. 9, BCTV (CHAN-TV, Vancouver) 7.25 w.
- Pritchard—CFJC-TV-19, Ch. 2, Inland Bcstrs. (1969) Ltd. (CFJC-TV, Kamloops) 2-kw.
- Promontory Mountain—CFJC-TV-12, Ch. 10, Inland Bcstrs. (1969) Ltd. (CFJC-TV, Kamloops) 5-kw.
- Puntzi—CKPM-TV-1, Ch. 2, Puntzi TV Assn. (CHAN-TV, Vancouver) 10 w.
- Purden—CBUHT-1, Ch. 10, CBC (CBUHT, Tabor Mountain) 194 w.
- Queen Charlotte—CHQC-TV-1, Ch. 4, CBC (CFTK-TV-1, Prince Rupert) 5 w.
- Quesnel—CFJC-TV-11, Ch. 7, Inland Bcstrs. (1969) Ltd. (CFJC-TV, Kamloops) 5-kw.
- Quesnel—CITM-TV-2, Ch. 8, British Columbia TV Bcstg. System Ltd. (CHAN-TV, Vancouver) 32 w.
- Quesnel—CKCQ-TV-1, Ch. 13, CKPG TV Ltd. (CKPG-TV, Prince George) 8.9 w.
- Radium Hot Springs—CBUBT-5, Ch. 77, CBC (CBUFT-1, Canal Flats) 79 w.
- Revelstoke/Begbie—CHRP-TV-2, Ch. 9, Dept. of Indian & Northern Affairs (CHBC-TV Kelowna) 10 w.
- Revelstoke/Begbie—CHRP-TV-1, Ch. 7, Dept. of Indian & Northern Affairs (CHAN-TV, Vancouver) 10 w.
- Rimrock—CER-TV-1, Ch. 9, Alexandria Community Hall Society (CFJC-TV-6, Mt. Timothy) 5 w.
- Rimrock—CER-TV-2, Ch. 11, E. J. Bourdon (CITM-TV, 100 Mile House) 5 w.
- River Jordan—CHEK-TV-2, Ch. 11, BCTV (CHEK-TV, Victoria) 10 w.
- Rock Creek—CBUT-33, Ch. 33, CBC (CBUT, Vancouver) 100 w.
- Ruby Creek—CBUT-26, Ch. 25, CBC (CBUT, Vancouver) 5 w.
- Salmo—CBUAT-5, Ch. 10, CBC (CBUAT-4, Erie) 5 w.
- Salmon Arm—CFSA-TV-1, Ch. 13, Salmon Arm & District Chamber of Commerce (CHAN-TV, Vancouver) 40 w.
- Salmon Arm—CHBC-TV-4, Ch. 9 Okanagan Valley TV Co. Ltd. (CHBC-TV-5, Grinrod) 199 w.
- Sandspit/Queen Charlotte—See Mt. Poole.
- San Josef/CFS Holberg—CFSH-TV-1, Ch. 8, Lt. Col. W. J. Read (CHEK-TV, Victoria) 1 w.
- San Josef/CFS Holberg—CFHH-TV, Ch. 13, Lt. Col. C. G. Harvey-Clark (CBUT, Vancouver) 1 w.
- Santa Rosa—CKSR-TV, Ch. 83, BCTV (CHAN-TV, Vancouver) 10-kw.
- Savona—CFSC-TV-1, Ch. 13, Savona Community Assn. (CHAN-TV, Vancouver) 4.4 w.
- Savona—CFSC-TV-2, Ch. 8, Savona Community Assn. (CFJC-TV, Kamloops) 5 w.
- Saw Mill Mountain—CBUIT, Ch. 7, CBC (CBUT, Vancouver) 36 w.
- Sayward—CBUT-10, Ch. 4, CBC (CBUT-9, Campbell River) 10 w.
- Shalath—CJBT-TV-1, Ch. 11, Bridge River Community Recreational Society (CHAN-TV, Vancouver) 10 w.
- Shalath—CJBT-TV-2, Ch. 5, Bridge River Community Recreational Society (CFJC-TV Kamloops) 5 w.
- Silver River—New, Ch. 7, BCFP TV Society (CBUT, Vancouver) 1 w.
- Sixteen Mile House—CHCS-TV-1, Ch. 7, Sixteen Mile TV Society (CHAN-TV, Vancouver) 10 w.
- Skaha Lake—CHBC-TV-7, Ch. 7, Okanagan Valley TV Co. Ltd. (CHBC-TV, Kelowna) 5-kw.
- Smithers—CFTK-TV-2, Ch. 5, CBC (CFTK-TV-10, Houston) 27 w.
- Smithers—CFHO-TV-1, Ch. 13, Houston-Smithers Rebroadcasting Society (CFIG-TV, Prince George) 10 w.
- Soda Creek—CKSC-TV-1, Ch. 4, McLeese Lake Recreation Commission (CFJC-TV-6, Mt. Timothy) 1 w.
- Soda Creek—CKSC-TV-2, Ch. 10, McLeese Lake Recreation Commission (CHAN-TV, Vancouver) 1 w.
- Sointula—CFKB-TV-4, Ch. 5, Alert Bay & District TV Society (CHEK-TV, Victoria) 5 w.
- Sooke—CHEK-TV-1, Ch. 13, BCTV (CHEK-TV, Victoria) 5 w.
- Sooke—CBUT-28, Ch. 3, CBC (English network) 5 w.
- South Bentinck Arm—CFSB-TV-2, Ch. 13, South Bentinck & District TV Society (CFSB-TV-1, Lalakata Point) 5 w.
- Spences Bridge—CJNA-TV-1, Ch. 3, Spences Bridge Community Club (CFJC-TV, Kamloops) 5 w.
- Spences Bridge—CJNA-TV-2, Ch. 7, Spences Bridge Community Club (CHAN-TV, Vancouver) 35 w.
- Spillimacheen—CBUBT-6, Ch. 69, CBC (CBUBT-5, Radium Hot Springs) 93.2 w.
- Squamish—CBUT-5, Ch. 11, CBC (CBUT-4, Bowen Island) 5 w.
- Squamish—CHAN-TV-3, Ch. 7, British Columbia TV Bcstg. System Ltd. (CHAN-TV, Vancouver) 5 w.
- Tabor Mountain—CBUHT, Ch. 78, CBC (CBUT, Vancouver) 5 w.
- Taghum—CKTN-TV-2, Ch. 23, BCTV (CHAN-TV, Vancouver) 10 w.
- Tahsis—CBUT-14, Ch. 9, CBC (CBUT-13, Woss Camp) 8.6 w.
- Tasu—CFAL-TV-1, Ch. 11, Tasu TV Society (CFTK-TV-1, Prince Rupert) 5 w.
- Tatla Lake—CIAL-TV-2, Ch. 9, Anahim Lake Community Assn. (CHAN-TV, Vancouver) 10 w.
- Tatla Lake—New, Ch. 11, Anahim Lake Community Assn. (CFJC-TV, Kamloops) 1 w.
- Taylor—CBCD-TV-4, Ch. 12, CBC (CJDC-TV, Dawson Creek) 11 w.
- Terrace—CBUFT-3, Ch. 11 (CBUFT, Vancouver) 660 w.
- Tete Jaune—CBUHT-4, Ch. 10, CBC (CBUHT-3, McBride) 21 w.
- Tofino—CBUT-22, Ch. 10, CBC (CBUT-7, Ucluelet) 43 w.
- Topley Landing (Shoulder Mtn.)—CHTL-TV-1, Ch. 9, Fulton River Recreation Commission (CFTK-TV, Terrace) 1-kw.
- Topley Landing—CIGR-TV, Ch. 11, Granisle TV Society (CHAN-TV, Vancouver) 10 w.
- Trail—CBUAT-6, Ch. 52, CBC (CBUT, Vancouver) 765 w.
- Trail—CBUAT, Ch. 11, CBC (CBUT, Vancouver) 3.3-kw.
- Trail-Rossland—CKTN-TV, Ch. 8, BCTV (CHAN-TV, Vancouver) 4.4-kw.
- TV Mountain—New, Ch. 5, Nanika Cultural Society (CFTK-TV, Terrace) 5 w.
- Ucluelet—CBUT-7, Ch. 7, CBC (CBUT, Vancouver) 54.5 w.



## Canadian TV Stations

### British Columbia—(Continued)

Ucluelet—CKUP-TV-1, Ch. 6, West Coast Community TV Assn. (CHAN-TV, Vancouver) 5 w.

Valemount—CBUHT-5, Ch. 6, CBC (CUBHT-4, Tete Jaune) 2.5 w.

Valemount—New, Ch. 8, North Thompson Yellowhead TV Assn. (CHAN-TV, Vancouver) 10 w.

Vanderhoof—CKIN-TV-1, Ch. 8, Kinsmen Club of Vanderhoof (CHAN-TV, Vancouver) 5 w.

Vanderhoof—CBCB-TV-1, Ch. 18, CBC (CBCB-TV-2, Fort Fraser) 5 w.

Vavenby—New, Ch. 13, Vavenby Community Club & Recreation Commission (CFJC-TV, Kamloops) 10 w.

Vavenby—CKVA-TV-1, Ch. 8, Vavenby Community Club (CHAN-TV, Vancouver) 5.6 w.

Vernon—CHKL-TV-2, Ch. 12, BCTV (CHAN-TV, Vancouver) 564 w.

Vernon—CHBC-TV-2, Ch. 7, Okanagan Valley TV Co. Ltd. (CHBC-TV, Kelowna) 310 w.

Wakeman Sound—New, Ch. 7, BCFP TV Society (CHEK-TV, Victoria) 1 w.

Wakeman Sound—New, Ch. 9, BCFP TV Society (CBUT, Vancouver) 1 w.

Wells/Barkerville—CFPE-TV, Ch. 9, CBC (CKPG-TV, Prince George) 5 w.

Wells/Barkerville—CKWB-TV, Ch. 11, Wells TV Committee (CHAN-TV, Vancouver) 10 w.

Westwold—CFWS-TV-2, Ch. 12, CBC (CFWS-TV-1, Falkland) 5 w.

Whistler—New, Ch. 21, Whistler Mountain TV Society (CKVU-TV, Vancouver) under 1 w.

Whistler—CBUWT, Ch. 13, CBC (CBC Northern Service) 107 w.

Williams Lake—CFJC-TV-5, Ch. 8, Inland Bcstrs. (1969) Ltd. (CFJC-TV, Kamloops) 5-kw.

Williams Lake—CITM-TV-1, Ch. 13, BCTV (CHAN-TV, Vancouver) 32 w.

Wokas Lake—CBUT-11, Ch. 60, CBC (CBUT-9, Campbell River) 32.4 w.

Wokas Lake—CJGR-TV-2, Ch. 11, Gold River TV Assn. (CHAN-TV, Vancouver) 10 w.

Woss Camp—CBUT-13, Ch. 12, CBC (CBUT-1, Courtenay) 155 w.

Yale—CHYT-TV-1, Ch. 4, The Yale Ratepayers Assn. (CBUT, Vancouver) 5 w.

---

## MANITOBA

---

### CKX-TV

Brandon

(Ch. 5)

(Also operates satellite rebroadcasting stations CKX-TV-1, Birtle-Foxwarren; CKX-TV-2, Melita; CKX-TV-3, McCreary, all Man.)

Network Service: CBC.

Licensee: Western Manitoba Bcstrs. Ltd., 2940 Victoria Ave., Brandon, Man. R7B 0N2.

Studio: 2940 Victoria Ave.

Transmitter: 12-mi. S of Brandon.

Telephone: 204-728-1150. Telex: 07-502716.

1332

Technical Facilities: Channel No. 5 (76-82 MHz). Authorized power: 100-kw visual, 49.1-kw aural. Antenna: 1254-ft. above av. terrain, 1335-ft. above ground, 2651-ft. above sea level. lat. 49° 44' 33", long. 100° 07' 84".

News Service: Broadcast News.

AM Affiliate: CKX, 50-kw, 1150 kHz (CBC).

Began Operation: Jan. 28, 1955.

Represented (sales) by All-Canada Radio & Television Ltd.

#### Personnel:

Stuart Craig, *president & managing director.*

Albert Trottier, *sales manager.*

Lawrence Dubois, *engineer.*

Highest 30 Sec. Rate: \$90.

---

BBM Weekly Reach (Spring 1983): 108,000

---

### CBWT

Winnipeg

(Ch. 6)

English Outlet

(Repeated by CBWST, Baldy Mountain; CHFC-TV, Churchill; CBWNT, Cross Lake; CBWGT-2, Fairford; CBWBT, Flin Flon; CBWT-2, Lac du Bonnet; CBWOT, Norway House; CBWT-3, Piney; CBWIT, The Pas; CBWTT, Thompson; CBWDT, Dryden; CBWCT, Fort Frances; CBWAT, Kenora; CBWET, Red Lake; 33 others)

Network Service: CBC.

Licensee: Canadian Bcstg. Corp., 1500 Bronson Ave., Ottawa, Ont.

Studio: 541 Portage Ave. W., Box 160, Winnipeg, Man. R3C 2H1.

Office: 491 Portage Ave. W., 8th Floor, Winnipeg.

Telephone: 204-775-8351. Telex: 07-57780.

Technical Facilities: Channel No. 6 (82-88 MHz). Authorized power: 100-kw visual, 12-kw aural. Antenna: 1027-ft. above av. terrain, 1064-ft. above ground, 1849-ft. above sea level, lat. 49° 46' 15", long. 97° 30' 35".

Transmitter: 6-mi. E of Starbuck, Man. on Hwy. 2.

AM Affiliate: CBW, 50-kw, 990 kHz.

FM Affiliate: CBW-FM, 354-kw, 98.3 MHz (Ch. 252).

Began Operation: May 31, 1954.

Represented (sales) by CBC National Selective Sales (Canada); Canadian Standard Broadcast Sales (U.S.).

#### Personnel:

Don Ferguson, *director for the Prairie Provinces.*

C. Liebrock, *sales manager.*

G. Goossen, *regional engineer.*

N. Cowan, *public relations manager.*

Walter Knott, *director of TV.*

J. Lyttle, *TV production manager.*

A. Kellner, *manager, TV film service.*

H. Decuyper, *manager, TV technical services.*

Highest 30 Sec. Rate (Sept. 26, 1983): \$840.

---

BBM Weekly Reach (Spring 1983): 863,000

---

## CBWFT

Winnipeg

(Ch. 3)

French Outlet

(Repeated by CBWFT-6, Pine Falls, Man. & 6 others)

Network Service: CBC (French).

Licensee: Canadian Bcstg. Corp., 1500 Bronson Ave., Ottawa, Ont.

Technical Facilities: Channel No. 3 (60-66 MHz). Authorized power: 59-kw visual, 7.37-kw aural. Antenna: 930-ft. above av. terrain, 1064-ft. above ground, 1849-ft. above sea level, lat. 49° 46' 15", long. 97° 30' 35".

Transmitter: Hwy. 2 near Starbuck, Man.

Studio: 541 Portage Ave., Box 160 R3C 2H1.

Telephone: 204-775-8351. Telex: 07-57780.

Represented (sales) by CBC National Selective Sales (Canada); Canadian Standard Broadcast Sales Inc. (U.S.).

AM Affiliate: CKSB, St. Boniface, 10-kw, 1050 kHz.

Began Operation: April 24, 1960.

### Personnel:

Maxime Desaulniers, *director of French services, Manitoba.*  
Maryse Lairot, *public relations officer.*  
G. Massicotte, *news supervisor.*

Rates: No rate card available; carries network commercials.

---

BBM Weekly Reach (Spring 1983): 48,000

---

## CKND-TV

Winnipeg

(Ch. 9)

Network Service: Independent.

Licensee: CanWest Broadcasting Ltd., 603 St. Mary's Rd., Box 60, Winnipeg, Man. R2M 4A5.

Technical Facilities: Channel No. 9 (186-192 MHz). Authorized power: 325-kw visual, 48.75-kw aural. Antenna: 907-ft. above av. terrain, 1064-ft. above ground, 785-ft. above sea level, lat. 49° 46' 15", long. 97° 30' 35".

Transmitter: 4.5-mi. E of Starbuck, Man.

Telephone: 204-233-3304. Telex: 07-55270.

Studio: 603 St. Mary's Rd.

Ownership: CanWest Bcstg. Ltd.

Began Operation: Aug. 31, 1975.

Represented (sales) by CanVideo Television Sales (Toronto & Montreal); Metro Marketing West (Vancouver & western U.S.); Brydson Spot Sales Inc. (eastern U.S.).

### Personnel:

D. C. Brinton, *president & chief executive officer.*  
Peter M. Liba, *executive vice president & station manager.*  
Bryan Zilkey, *general sales manager.*  
Elaine Ali, *business manager.*  
Don Hornby, *production manager.*  
Robert Hall, *chief engineer.*  
Stan Thomas, *program manager.*  
Andy Arnot, *news director.*

Highest 30 Sec. Rate: \$450.

1984 Edition

---

BBM Weekly Reach (Spring 1983): 824,000

---

## CKY-TV

Winnipeg

(Ch. 7)

(Repeated by CKYB-TV, Brandon; CKYD-TV, Dauphin; CKYP-TV, The Pas; CKYF-TV, Flin Flon; CKYT-TV, Thompson; CKYS-TV, Snow Lake; CKYA-TV, Fisher Branch; all Man.)

Network Service: CTV.

Licensee: Moffat Communications Limited, Polo Park, Winnipeg, Man. R3G CL7.

Studio: Polo Park.

Telephone: 204-775-0371. Telex: 07-57745.

Technical Facilities: Channel No. 7 (174-180 MHz). Authorized power: 325-kw visual, 65-kw aural. Antenna: 1003-ft. above av. terrain, 1003-ft. above ground, 1778-ft. above sea level, lat. 49° 34' 46", long. 97° 10' 17".

Transmitter: St. Agathe.

News Service: Broadcast News.

Ownership: Moffat Communications Limited.

Began Operation: Nov. 12, 1960.

Represented (sales) by Alexander, Pearson & Dawson Inc. (Canada); All-Canada Radio & Television Ltd. (U.S.).

### Personnel:

R. L. Moffat, *president.*  
W. A. Davis, *vice president, finance & treasurer.*  
J. S. Purvis, *general manager.*  
I. M. Lillie, *general sales manager.*  
L. Tisch, *engineering director.*  
J. C. Armstrong, *program manager.*  
J. S. Gibson, *operations manager.*  
S. Fawcett, *director of news & current affairs.*

Highest 30 Sec. Rate: \$475.

---

BBM Weekly Reach (Spring 1983): 842,000

---

## REPEATER STATIONS

Baldy Mountain—CBWST, Ch. 8, CBC (CBWT, Winnipeg) 120-kw.

Basswood—CKND-TV-2, Ch. 2, CanWest Bcstg. Ltd. (CKND-TV, Winnipeg) 100-kw.

Birtle-Foxwarren—CKX-TV-1, Ch. 11, Western Manitoba Bcstrs. Ltd. (CKX-TV, Brandon) 92-kw.

Brandon—CBWFT-10, Ch. 21, CBC (CBWFT, Winnipeg) 5.5-kw.

Brandon—CKYB-TV, Ch. 4, Relay Communications Ltd. (CKY-TV, Winnipeg) 100-kw.

Churchill—CHFC-TV, Ch. 8, CBC (CBWT, Winnipeg) 57.7 w.

Cormorant—CICM-TV-1, Ch. 4, Cormorant TV Assn. (CBWIT, The Pas) 5 w.

Cross Lake—CBWNT, Ch. 12, CBC (CBWT, Winnipeg) 17 w.

Dauphin—CKYD-TV, Ch. 12, Relay Communications Ltd. (CKY-TV, Winnipeg) 63-kw.

Easterville—CBWHT-2, Ch. 11, CBC (CBWHT-1, Grand Rapids) 17 w.

Fairford—CBWGT-2, Ch. 7, CBC (CBWT, Winnipeg) 2-kw.

Fisher Branch—CBWGT, Ch. 10, CBC (CBWT, Winnipeg) 27.4-kw.

## Canadian TV Stations

### Manitoba—(Continued)

Fisher Branch—CKYA-TV, Ch. 8, Moffat Communications Ltd. (CKY-TV, Winnipeg) 31-kw.

Flin Flon—CBWFT-2, Ch. 3, CBC (CBWFT, Winnipeg) 68 w.

Flin Flon—CBWBT, Ch. 10, CBC (CBWT, Winnipeg) 7.8-kw.

Flin Flon—CKYF-TV, Ch. 13, Moffat Communications Ltd. (CKY-TV, Winnipeg) 1.04-kw.

Gillam—CBWLT, Ch. 8, CBC (CBWT, Winnipeg) 39.4 w.

Gods Lake Narrows—CBWXT, Ch. 13, CBC (CBWT, Winnipeg) 2.4-kw.

Grand Rapids—CBWHT, Ch. 8, CBC (CBWT, Winnipeg) 38.9 w.

Grand Rapids—CBWHT-1, Ch. 15, CBC (CBWT, Winnipeg) 50 w.

Jackhead—CBWGT-1, Ch. 5, CBC (CBWGT, Fisher Branch) 34 w.

Jenpeg—CHTV-TV-1, Ch. 8, Gary H. Shapera (CBWNT, Cross Lake) 5 w.

Lac du Bonnet—CBWT-2, Ch. 4, CBC (CBWT, Winnipeg) 8.4-kw.

Leaf Rapids—CBWQT, Ch. 13, CBC (CBWT, Winnipeg) 260 w.

Limestone—CHTV-TV-3, Ch. 10, Gary H. Shapera (CBWLT, Gillam) 5 w.

Little Grand Rapids—CBWZT, Ch. 9, CBC (CBWT, Winnipeg) 230 w.

Lone Spruce—CHTV-TV-2, Ch. 12, Gary H. Shapera (CBWLT, Gillam) 5 w.

Lynn Lake—CBWRT, Ch. 8, CBC (CBWT, Winnipeg) 7.5 w.

Mafeking—CBWYT, Ch. 2, CBC (CBWST, Baldy Mountain) 15-kw.

Manitogagan—CBWGT-3, Ch. 22, CBC (CBWGT, Fisher Branch)

McCreary—CKX-TV-3, Ch. 11, Western Manitoba Bcstrs. Ltd. (CKX-TV, Brandon) 31.8-kw.

McCusker Lake—CBWUT, Ch. 10, CBC (CBWT, Winnipeg) 240 w.

Melita—CKX-TV-2, Ch. 9, Western Manitoba Bcstrs. Ltd. (CKX-TV, Brandon) 188 w.

Moose Lake—CBWIT-1, Ch. 9, CBC (CBWIT, The Pas) 52 w.

Nelson House—CBWPT, Ch. 11, CBC (CBWT, Winnipeg) 60 w.

Norway House—CBWOT, Ch. 9, CBC (CBWT, Winnipeg) 50 w.

Oak Lake—CBWFT-12, Ch. 32, CBC (CBWFT, Winnipeg) 21.5-kw.

Oxford House—CBWVT, Ch. 8, CBC (CBWT, Winnipeg) 15.8 w.

Pikwitonei—CFPM-TV-1, Ch. 12, PIK TV Assn. (CBWTT, Thompson) 5 w.

Pine Falls—CBWFT-6, Ch. 11, CBC (CBWFT, Winnipeg) 1.5-kw.

Piney—CBWT-3, Ch. 29, CBC (CBWT, Winnipeg) 25-kw.

Pukatawagan—CBWBT-1, Ch. 11, CBC (CBWBT-2, Island Falls) 56 w.

St. Lazare—CBWFT-3, Ch. 13, CBC (CBWFT, Winnipeg) 189 w.

Ste. Rose du Lac—CBWFT-4, Ch. 3, CBC (CBWFT, Winnipeg) 1.2-kw.

Sherridon—CJSM-TV-1, Ch. 5, Sherridon TV Committee (CBWBT, Flin Flon) 5 w.

Snow Lake—CBWKT, Ch. 8, CBC (CBWT, Winnipeg) 9 w.

Snow Lake—CKYS-TV, Ch. 11, MTV Ltd. (CKY-TV, Winnipeg) 19.2 w.

South Indian Lake—CBWQT-1, Ch. 10, CBC (CBWQT, Leaf Rapids) 28.5 w.

The Pas—CBWIT, Ch. 7, CBC (CBWT, Winnipeg) 288 w.

The Pas—CBWFT-1, Ch. 6, CBC (CBWFT, Winnipeg) 68 w.

The Pas—CKYP-TV, Ch. 12, Moffat Communications Ltd. (CKY-TV, Winnipeg) 1.07-kw.

Thicket Portage—CJTM-TV-1, Ch. 4, Thicket Portage TV Assn. (CBWTT, Thompson) 5 w.

Thompson—CBWFT-5, Ch. 5, CBC (CBWFT, Winnipeg) 72 w.

Thompson—CBWTT, Ch. 7, CBC (CBWT, Winnipeg) 296 w.

Thompson—CKYT-TV, Ch. 9, Moffat Communications Ltd. (CKY-TV Winnipeg) 1.1-kw.

Waasagomach—CBWWT, Ch. 9, CBC (CBWT, Winnipeg) 17.6-kw.

Wabowden—CBWMT, Ch. 10, CBC (CBWT, Winnipeg) 30 w.

---

---

## MARITIME PROVINCES

---

---

### CBAFT

Moncton, N.B.

(Ch. 11)

French Outlet

Network Service: CBC.

Licensee: Canadian Bcstg. Corp., 1500 Bronson Ave., Ottawa, Ont.

Studio: 250 Archibald St., Box 950, Moncton, N.B. E1C 8N8.

Transmitter: Lutes Mountain, Westmorland, N.B.

Telephone: 506-853-3061. Telex: 014-2284.

Technical Facilities: Channel No. 11 (198-204 MHz). Authorized power: 163-kw visual, 33-kw aural. Antenna: 781-ft. above av. terrain, 433-ft. above ground, 1049-ft. above sea level, lat. 46° 08' 41", long. 64° 54' 14".

AM Affiliate: CBAF, 5-kw, 1300 kHz (CBC).

Began Operation: Dec. 21, 1959.

Represented (sales) by CBC National Selective Sales (Canada); Canadian Standard Broadcast Sales Inc. (U.S.).

#### Personnel:

Claude Bourque, *director of French Services, Maritimes.*

Charles LeBlanc, *manager technical services.*

Raymond Savoie, *director of French TV.*

Jacques Gedeon, *news manager.*

Leo Cormier, *manager public relations & publicity.*

Amos Landry, *sales manager.*

Highest 30 Sec. Rate (Sept. 11, 1983): \$66.

---

BBM Weekly Reach (Spring 1983): 148,000

---

### CKCW-TV

Moncton, N.B.

(Ch. 2)

(Repeated by CKLT-TV-1, Florenceville/Woodstock; CKAM-TV, North Shore; CKAM-TV-1, Newcastle; CKCD-TV, Campbellton, all N.B.; CFGW-TV-1, Gaspé West; CFGW-TV-2; Gaspé South; CKMU-TV, Murdochville, all P.Q.)

Network Service: CTV.

Licensee: ATV New Brunswick Ltd., Box 5004, Moncton, N.B. E1C 8R6.

Studio: 191 Halifax St.

Telephone: 506-855-1224.

Transmitter: Caledonia Mt., near Rosevale.

TV & Cable Factbook No. 52

## Canadian TV Stations

### CBHT

Halifax, N.S.

(Ch. 3)

English Outlet

(Operates rebroadcasting stations CBHT-1, Liverpool; CBHT-2, Shelburne; CBHT-3, Yarmouth; CBHT-4, Sheet Harbour; CBHT-5, New Glasgow; CBHT-6, Middleton; CBHT-7, Digby; CBHT-8, Truro; CBHT-9, Caledonia; CBHT-10, Weymouth; CBHT-11, Mulgrave; CBHT-12, Lochaber; CBHT-13, Goshen; CBHT-14, Aspen; CBHT-15, Country Harbour; CBHT-16 Sherbrooke; CBHT-17 Sunnybrae; CBHT-18, Blue Mountain; CBHT-19 Garden of Eden, all N.S.)

Network Service: CBC.

Licensee: Canadian Bcstg. Corp., 1500 Bronson Ave., Ottawa, Ont.

Mailing Address: P.O. Box 3000, Halifax, N.S. B3J 3E9.

Telephone: 902-422-8311. Telex: 019-21618.

Technical Facilities: Channel No. 3 (60-66 MHz). Authorized power: 56-kw average visual, 11.2-kw average aural. Antenna: 866-ft. above av. terrain, 650-ft. above ground, 1100-ft. above sea level, lat. 44° 39' 03", long. 63° 39' 28".

Transmitter: Geizer's Hill, NW of city.

News Services: Canadian Press, Broadcast News, UPI.

AM Affiliate: CBH, 10-kw, 860 kHz (CBC).

Studio: 1840 Bell Rd.

Began Operation: Dec. 20, 1954.

Represented (sales) by CBC National Selective Sales (Canada); Canadian Standard Broadcast Sales Inc. (U.S.).

#### Personnel:

Dodi Robb, *director for the Maritime Provinces.*

Bob Blom, *production manager.*

G. Smith, *regional manager, communications.*

G. Murray, *regional sales manager.*

H. K. Urbach, *regional engineer.*

Dave Gunn, *director of TV.*

Don Brown, *manager, TV operations center.*

Peter MacNeil, *manager, TV technical services.*

Highest 30 Sec. Rate (Sept. 26, 1983): \$405.

BBM Weekly Reach (Spring 1983): 531,000

Technical Facilities: Channel No. 2 (54-60 MHz). Authorized power: 56-kw visual, 9.2-kw aural. Antenna: 1013-ft. above av. terrain. lat. 45° 51' 06", long. 64° 48' 47".

News Services: ABC, Geoff Scott Communications, CP & BN.

Ownership: Atlantic Television System Ltd. Also owns satellites CKAM-TV, North Shore; CKAM-TV-1, Newcastle & CKCD-TV, Campbellton, all N.B.

Began Operation: Nov. 30, 1954.

Represented (sales) by Alexander, Pearson & Dawson Ltd.

#### Personnel:

Fred G. Sherratt, *president.*

J. Marven Nathanson, *vice president, operations.*

John Wood, *vice president, sales.*

Joe Irvine, *general manager.*

Jim Patterson, *retail sales supervisor.*

Highest 30 Sec. Rate: \$90.

Combination rates: Sold with CJCH-TV, Halifax & CJCB-TV, Sydney as Atlantic Television System.

BBM Weekly Reach (Spring 1983): 761,000

### CHSJ-TV

Saint John, N.B.

(Ch. 4)

(Operates satellite rebroadcasting stations CHCR-TV Bathurst-Campbellton-Dalhousie; CHSJ-TV-3, Boiestown; CHSJ-TV-1, Bon Accord; CHSJ-TV-2, Doaktown; CHMT-TV, Moncton; CHCN-TV Newcastle-Chatham & CHSJ-TV-4, Parker Ridge, N.B.)

Network Service: CBC.

Licensee: New Brunswick Bcstg. Co. Ltd., 335 Union St., Saint John, N.B. E2L 1B3.

Studio: 335 Union St.

Telephone: 506-657-3410.

Transmitter: Mt. Champlain.

Technical Facilities: Channel No. 4 (66-72 MHz). Authorized power: 100-kw visual, 14.4-kw aural. Antenna: 1268-ft. above av. terrain, 144-ft. above ground, 1604-ft. above sea level, lat. 45° 28' 40", long. 62° 14' 02".

News Services: Broadcast News, Canadian Press.

AM Affiliate: CHSJ, 10-kw, 1150 kHz.

Ownership: New Brunswick Publishing Co. Ltd., 99.9%.

Began Operation: March 22, 1954.

Represented (sales) by Paul Mulvihill & Co. Ltd. (Toronto, Vancouver & Montreal); Brydson Spot Sales Inc. (eastern U.S.); Metro Marketing (western U.S.).

#### Personnel:

Ken Clark, *president & general manager.*

J. G. Gormley, *operations manager.*

Gary Murphy, *sales manager.*

William Piekarski, *chief engineer.*

Roy Makenney, *chief accountant.*

Highest 30 Sec. Rate: \$210.

BBM Weekly Reach (Spring 1983): 728,000

### CJCH-TV

Halifax, N.S.

(Ch. 5)

(Operates rebroadcasting stations CJCH-TV-1, Canning; CJCH-TV-2, Truro; CJCH-TV-3, Valley; CJCH-TV-4, Bridgetown; CJCH-TV-6, Caledonia; CJCH-TV-7, Yarmouth, all N.S.)

Network Service: CTV.

Licensee: Atlantic Television System Ltd., 2885 Robie St., Halifax, N.S.

Studio: 2885 Robie St.

Telephone: 902-453-4000.

Technical Facilities: Channel No. 5 (76-82 MHz). Authorized power: 100-kw visual, 20-kw aural. Antenna: Directional, 822-ft. above av. terrain, 575-ft. above ground, 1025-ft. above sea level, lat. 44° 39' 01", long. 63° 39' 27".

Transmitter: Geizer's Hill, Halifax County.

News Services: Broadcast News, UPI, ABC, CTV.

## Canadian TV Stations

### Maritime Provinces—(Continued)

Ownership: Atlantic Television System Ltd.

AM Affiliate: CJCH, 25-kw, 920 kHz.

FM Affiliate: CIOO, 100-kw, 100.1 MHz.

Began Operation: Jan. 1, 1961.

Represented (sales) by Alexander, Pearson, Dawson Ltd. (Canada).

#### Personnel:

Fred G. Sherratt, *president & general manager.*  
J. Marven Nathanson, *vice president, operations.*  
Gordon A. Johns, *station manager.*  
Don Peppin, *promotion.*  
Andy Coburn, *production/operations manager.*  
W. A. Robert, *director of engineering.*  
Dick Prat, *news director.*  
Colin A. M. Durns, *general sales manager.*

Highest 30 Sec. Rate: \$660.

---

BBM Weekly Reach (Spring 1983): 523,000

---

### CBIT Sydney, N.S. (Ch. 5)

English Outlet

(Operates rebroadcasting stations CBIT-1, Mulgrave; CBIT-2 Cheticamp; CBIT-3 Pleasant Bay; CBIT-4, Mabou; CBIT-5, Margaree; CBIT-6, Northeast Margaree; CBIT-7, Whyocomagah; CBIT-8, Inverness; CBIT-9, Middle River, all N.S.).

Network Service: CBC.

Licensee: Canadian Bcstg. Corp., 1500 Bronson Ave., Ottawa, Ont.

Studio: 285 Alexandria St., Box 700, Sydney, N.S. B1P 6H7.

Telephone: 902-539-5050. Telex: 019-35109.

Technical Facilities: Channel No. 5 (76-82 MHz). Authorized power: 54-kw visual, 10.8-kw aural. Antenna: 468-ft. above av. terrain, 342-ft. above ground, 642-ft. above sea level, lat. 46° 05' 40", long. 60° 08' 55".

Transmitter: 3.5 miles NE of Sydney, N.S.

AM Affiliate: CBI, 10-kw, 1140 kHz.

FM Affiliate: CBI-FM, 100-kw, 105 MHz.

Began Operation: Sept. 26, 1972.

Represented (sales) by CBC National Selective Television Sales (Canada); Canadian Standard Broadcast Sales Inc. (U.S.).

#### Personnel:

Bruce Taylor, *location manager.*  
Fred Mattock, *technical supervisor.*  
J. Columbus, *senior news editor.*  
Harry Tobin, *communications officer.*

Highest 30 Sec. Rate (Sept. 26, 1983): \$100.

---

BBM Weekly Reach (Spring 1983): 171,000

---

### CJCB-TV Sydney, N.S. (Ch. 4)

(Repeated by CJCB-TV-1, Inverness; CJCB-TV-2, Antigonish; CJCB-TV-3, Dingwall; CJCB-TV-4, New Glasgow; CJCB-TV-5, Bay St. Lawrence; CJCB-TV-6, Port Hawkesbury, all N.S.)

1336

Network Service: CTV.

Licensee: ATV (Cape Breton) Ltd.

Studio: Hardwood Hill, Box 469, B1P 6H5.

Telephone: 902-562-5511. Telex: 019-35195.

Technical Facilities: Channel No. 4 (66-72 MHz). Authorized power: 180-kw visual, 108-kw aural. Antenna: 399-ft. above av. terrain, 300-ft. above ground, 525-ft. above sea level, lat. 46° 07' 19", long. 60° 10' 26".

Transmitter: 1283 George St., Sydney, N.S.

Ownership: ATV (Cape Breton) Ltd.

Began Operation: Sept. 30, 1954.

Represented (sales) by All-Canada Radio & Television Ltd. (U.S. & western Canada); Alexander, Pearson & Dawson Inc. (eastern Canada).

#### Personnel:

F. G. Sherratt, *president.*  
Ken Boyce, *station manager.*  
Mrs. M. C. MacQuarrie, *traffic & continuity.*  
Roy MacPherson, *chief engineer.*  
Mrs. E. K. Williams, *commercial.*  
Bill Holmes, *director of operations.*

Rates: On request.

---

BBM Weekly Reach (Spring 1983): 221,000

---

### CBCT Charlottetown, P.E.I. (Ch. 13)

English Outlet

(Operates rebroadcasting stations CBCT-1 St. Edward; CBCT-2 Elmire, P.E.I.).

Network Service: CBC.

Licensee: Canadian Bcstg. Corp., 1500 Bronson Ave., Ottawa, Ont.

Studio: 430 University Ave., Box 2230, Charlottetown C1A 8B9.

Transmitter: Churchill, P.E.I.

Telephone: 902-892-3591. Telex: 014-44176.

Technical Facilities: Channel No. 13 (210-216 MHz). Authorized power: 178-kw visual, 35.8-kw aural. Antenna: Directional, 918-ft. above av. terrain, 580-ft. above ground, 935-ft. above sea level, lat. 46° 12' 44", long. 63° 20' 32".

FM Affiliate: CBCT-FM, 93.5-kw, 96.9 MHz.

Began Operation: July 1, 1956. Purchased by CBC Aug. 1, 1968.

Represented (sales) by CBC National Selective Sales (Canada); Canadian Standard Broadcast Sales Inc. (U.S.).

#### Personnel:

Patrick Reilly, *location manager.*  
G. Ireland, *sales representative.*  
W. Cooper, *senior news editor.*  
R. MacDonald, *technical supervisor.*  
John A. Stewart, *supervisor, program operations.*

Highest 30 Sec. Rate (Sept. 26, 1983): \$100.

---

BBM Weekly Reach (Spring 1983): 170,000

---

#### REPEATER STATIONS

Antigonish, N.S.—CJCB-TV-2, Ch. 9, ATV Cape Breton Ltd. (CJCB-TV-1, Inverness, N.S.) 140-kw.

## Canadian TV Stations

- Aspen, N.S.—CBIT-9, Ch. 2, CBC (CBIT-1, Mulgrave) 5 w.
- Bathurst-Campbellton-Dalhousie, N.B.—CHCR-TV, Ch. 4, New Brunswick Bcstg. Co. Ltd. (CHSJ-TV, Saint John, N.B.) 25.12-kw.
- Bay St. Lawrence, N.S.—CJCB-TV-5, Ch. 7, ATV Cape Breton Ltd. (CJCB-TV, Sydney) 1 w.
- Bay St. Lawrence, N.S.—CBIT-17, Ch. 13, CBC (CBIT, Sydney) 5 w.
- Blackville, N.B.—CKAM-TV-3, Ch. 9, ATV New Brunswick Ltd. (CKAM-TV, North Shore) 5 w.
- Blue Mountain, N.S.—CBIT-13, Ch. 5, CBC (CBIT-1, Mulgrave) 16.2 w.
- Boiestown, N.B.—CKLT-TV-2, Ch. 7, ATV New Brunswick Ltd. (CKAM-TV, North Shore) 5 w.
- Boiestown, N.B.—CHSJ-TV-3, Ch. 8, New Brunswick Bcstg. Co. Ltd. (CHSJ-TV, Saint John) 5 w.
- Bon Accord, N.B.—CHSJ-TV-1, Ch. 6, New Brunswick Bcstg. Co. Ltd. (CHSJ-TV, Saint John, N.B.) 54.7-kw.
- Bridgetown, N.S.—CJCH-TV-4, Ch. 13, ATV System Ltd. (CJCH-TV-1, Canning) 58 w.
- Caledonia, N.S.—CJCH-TV-6, Ch. 6, Atlantic Television System Ltd. (CJCH-TV, Halifax, N.S.) 100-kw.
- Campbellton, N.B.—CKCD-TV, Ch. 7, ATV New Brunswick Ltd. (CKAM-TV, North Shore, N.B.) 920 w.
- Canning, N.S.—CJCH-TV-1, Ch. 10, Atlantic Television System Ltd. (CJCH-TV, Halifax, N.S.) 18-kw.
- Charlottetown, P.E.I.—CBAFT-5, Ch. 31, CBC (CBAFT, Moncton, N.B.) 100-kw.
- Charlottetown, P.E.I.—CKCW-TV-1, Ch. 8, ATV New Brunswick Ltd. (CKCW-TV, Moncton, N.B.) 14.5-kw.
- Chatham, N.B.—CKAM-TV-2, Ch. 10, ATV New Brunswick Ltd. (CKAM-TV, North Shore) 5 w.
- Cheticamp, N.S.—CBIT-2, Ch. 2, CBC (CBIT, Sydney) 2.3-kw.
- Cheticamp, N.S.—CBHFT-4, Ch. 10, CBC (CBAFT, Moncton, N.B.) 7.9-kw.
- Country Harbour Mine, N.S.—CBIT-10, Ch. 6, CBC (CBIT-1, Mulgrave) 29.5 w.
- Digby, N.S.—CBHT-7, Ch. 52, CBC (CBHT, Halifax) 3.14-kw.
- Digby, N.S.—CBHFT-6, Ch. 58, CBC (CBAFT, Moncton, N.B.) 3.14-kw.
- Dingwall, N.S.—CJCB-TV-3, Ch. 9, ATV Cape Breton Ltd. (CJCB-TV, Sydney) 5 w.
- Dingwall, N.S.—CBIT-16, Ch. 12, CBC (CBIT, Sydney) 69 w.
- Doaktown, N.B.—CKAM-TV-4, Ch. 10, ATV New Brunswick Ltd. (CKAM-TV, North Shore) 5 w.
- Doaktown, N.B.—CHSJ-TV-2, Ch. 8, New Brunswick Bcstg. Co. Ltd. (CHSJ-TV, Saint John) 19 w.
- Edmundston, N.B.—CBAFT-2, Ch. 13, CBC (CBAFT, Moncton) 8.5-kw.
- Edmundston, N.B.—CIMT-TV-1, Ch. 4, Marc Simard (CFCM-TV, Quebec City) 1.22-kw.
- Florenceville/Woodstock, N.B.—CKLT-TV-1, Ch. 3, ATV New Brunswick Ltd. (CKCW-TV, Moncton, N.B.) 19-kw.
- Fredericton/St. John, N.B.—CBAFT-1, Ch. 5, CBC (CBAFT, Moncton) 33.6-kw.
- Garden of Eden, N.S.—CBIT-14, Ch. 17, CBC (CBIT-1, Mulgrave) 350 w.
- Goshen, N.S.—CBIT-8, Ch. 5, CBC (CBIT-9, Aspen) 16.2 w.
- Grand Falls, N.B.—CBAFT-4, Ch. 12, CBC (CBAFT, Moncton) 36 w.
- Halifax, N.S.—CBHFT, Ch. 13, CBC (CBAFT, Moncton, N.B.) 135 w.
- Inverness, N.S.—CJCB-TV-1, Ch. 6, ATV Cape Breton Ltd. (CJCB-TV, Sydney, N.S.) 9.4-kw.
- Kedgwick, N.B.—CHAU-TV-11, Ch. 2, Television de la Baie des Chaleurs Inc. (CHAU-TV, Carleton, P.Q.) 5 w.
- Liverpool, N.S.—CBHT-1, Ch. 12, CBC (CBHT, Halifax) 970 w.
- Lochaber, N.S.—CBIT-7, Ch. 33, CBC (CBIT-1, Mulgrave) 100 w.
- Mabou, N.S.—CBIT-4, Ch. 10, CBC (CBIT-1, Mulgrave) 28 w.
- Margaree, N.S.—CBIT-5, Ch. 8, CBC (CBIT-2, Cheticamp) 40 w.
- Middleton, N.S.—CBHT-6, Ch. 8, CBC (CHBT, Halifax) 17.2-kw.
- Middleton, N.S.—CBHFT-5, Ch. 46, CBC (CBAFT, Moncton, N.B.) 120-kw.
- Moncton, N.B.—CHMT-TV, Ch. 7, New Brunswick Bcstg. Co. Ltd. (CHSJ-TV, Saint John, N.B.) 325-kw.
- Mulgrave, N.S.—CBIT-1, Ch. 12, CBC (CBIT, Sydney) 129-kw.
- Mulgrave, N.S.—CBHFT-2, Ch. 7, CBC (CBAFT, Moncton, N.B.) 106-kw.
- Neguac, N.B.—CBAFT-3, Ch. 3, CBC (CBAFT, Moncton) 550 w.
- Newcastle, N.B.—CKAM-TV-1, Ch. 10, ATV New Brunswick Ltd. (CKCW-TV Moncton) 5 w.
- Newcastle-Chatham, N.B.—CHCN-TV, Ch. 6, New Brunswick Bcstg. Co. Ltd. (CHSJ-TV, Saint John, N.B.) 7.66-kw.
- New Glasgow, N.S.—CBHT-5, Ch. 4, CBC (CBHT-4, Sheet Harbour) 479 w.
- New Glasgow, N.S.—CJCB-TV-4, Ch. 2, ATV Cape Breton Ltd. (CJCB-TV, Sydney) 5 w.
- New Glasgow, N.S.—CBHFT-7, Ch. 15, CBC (CBAFT, Moncton) 6.4-kw.
- North Shore, N.B.—CKAM-TV, Ch. 12, ATV New Brunswick Ltd. (CKCW-TV, Moncton, N.B.) 130-kw.
- Northeast Margaree, N.S.—CBIT-6, Ch. 13, CBC (CBIT-2, Cheticamp) 68 w.
- Parker Ridge, N.B.—CHSJ-TV-4, Ch. 69, New Brunswick Bcstg. Co. Ltd. (CHSJ-TV, Saint John) 5 w.
- Pleasant Bay, N.S.—CBIT-3, Ch. 8, CBC (CBIT-2, Cheticamp) 55 w.
- Port Hawkesbury, N.S.—CJCB-TV-6, Ch. 3, ATV Cape Breton Ltd. (CJCB-TV, Sydney) 5.6-kw.
- Saint John, N.B.—CKLT-TV, Ch. 9, ATV New Brunswick Ltd. (CKCW-TV, Moncton, N.B.) 325-kw.
- St. Martin de Restigouche, N.B.—CHAU-TV-10, Ch. 9, Television de la Baie des Chaleurs Inc. (CHAU-TV, Carleton, P.Q.) 5 w.
- St. Quentin, N.B.—CHAU-TV-2, Ch. 9, Television de la Baie des Chaleurs Inc. (CHAU-TV, Carleton, P.Q.) 5 w.
- Sheet Harbour, N.S.—CBHT-4, Ch. 11, CBC (CBHT, Halifax) 8.9-kw.
- Shelburne, N.S.—CBHT-2, Ch. 7, CBC (CBHT, Halifax) 8.4-kw.
- Sherbrooke, N.S.—CBIT-11, Ch. 4, CBC (CBIT-1, Mulgrave) 135 w.
- Sunnybrae, N.S.—CBIT-12, Ch. 6, CBC (CBIT-1, Mulgrave) 16.2 w.
- Sydney, N.S.—CBHFT-3, Ch. 13, CBC (CBHFT-2, Mulgrave) 4.5-kw.
- Truro, N.S.—CJCH-TV-2, Ch. 12, Atlantic TV System Ltd. (CJCH-TV, Halifax) 10 w.
- Truro, N.S.—CBHT-8, Ch. 55, CBC (CBHT, Halifax) 5.5-kw.
- Valley, N.S.—CJCH-TV-3, Ch. 12, Atlantic TV System Ltd. (CJCH-TV, Halifax) 10 w.



## Canadian TV Stations

### Maritime Provinces—(Continued)

Whycocomagh, N.S.—CBIT-18, Ch. 10, CBC (CBIT, Sydney) 8.9 w.

Yarmouth, N.S.—CJCH-TV-7, Ch. 40, Atlantic TV System Ltd. (CJCH-TV, Halifax) 36-kw.

Yarmouth, N.S.—CBHT-3, Ch. 11, CBC (CBHT, Halifax) 15.7-kw.

Yarmouth, N.S.—CBHFT-1, Ch. 3, CBC (CBAFT, Moncton, N.B.) 1.9-kw.

---

---

## NEWFOUNDLAND

---

---

### CBYT

Corner Brook  
(Ch. 5)

English Outlet

(Repeated by CBYT-1, Stephenville; CBYAT, Deer Lake; CBYT-2, Irishtown; CBYT-3, Bonne Bay; CBYT-4, Port aux Basques; CBYT-5, St. Andrews; CBYT-6, Cow Head; CBYT-7, Trout River; CBYT-8, Portland Creek; CBYT-9, Hawkes Bay; 5 others, all Nfld.)

Network Service: CBC.

Licensee: Canadian Bcstg. Corp., 1500 Bronson Ave., Ottawa, Ont.

Transmitter: Hospital Hill.

Technical Facilities: Channel No. 5 (76-82 MHz). Authorized power: 10.6-kw visual, 2.12-kw aural. Antenna: 490-ft. above av. terrain, 239-ft. above ground, 1229-ft. above sea level, lat. 48° 56' 01", long. 57° 58' 04".

AM Affiliate: CBY, 10-kw, 990 kHz.

Studio: 162 Premier Dr., Corner Brook.

Mailing Address: Box 610, Corner Brook, Nfld. A2H 6G1.

Telephone: 709-634-3141. Telex: 016-44222.

Began Operation: June 18, 1959.

Represented (sales) by CBC National Selective Sales (Canada); Canadian Standard Broadcast Sales Inc. (U.S.).

Personnel:

A. Greer, *location manager*.  
G. Kenny, *sales representative*.  
P. O'Brien, *technical manager*.  
G. B. Basha, *senior news editor*.

Rates: See CBNT, St. John's, Nfld.

---

BBM Weekly Reach (Spring 1983): 88,000

---

### CJWN-TV

Corner Brook  
(Ch. 10)

(Satellite rebroadcasting station of CJON-TV, St. John's, Nfld.)

Network Service: CTV, same as CJON-TV, St. John's.

Licensee: Newfoundland Broadcasting Co. Ltd., Prince of Wales St., Box 2020, St. John's.

Studio: St. John's, Nfld.

Transmitter: The Hill, Corner Brook, West.

1338

Technical Facilities: Channel No. 10 (192-198 MHz). Authorized power: 1-kw visual, 0.25-kw aural. Antenna: Directional, 250-ft. above av. terrain, 249-ft. above ground, 924-ft. above sea level, lat. 48° 56' 55", long. 57° 58' 23".

Ownership: Same as CJON-TV, St. John's, Nfld.

Began Operation: Dec. 23, 1974.

Represented (sales) by All-Canada Radio & Television Ltd.

Personnel:

J. Blackwood, *general sales manager*.

Highest 30 Sec. Rate: \$45.

---

BBM Weekly Reach (Spring 1983): 63,000

---

### CFLA-TV

Goose Bay  
(Ch. 8)

Network Service: CBC.

Licensee: Canadian Bcstg. Corp., 1500 Bronson Ave., Ottawa, Ont.

Telephone: 700-896-2466. Telex: 010-2236.

Transmitter: 5-mi. W of Happy Valley, Nfld.

Mailing Address: Box 3105, Station B, Happy Valley-Goose Bay, Labrador AOP 1E0.

Technical Facilities: Channel No. 8 (180-186 MHz). Authorized power: 0.87-kw visual, 0.43-kw aural. Antenna: 62.4-ft. above av. terrain, lat. 53° 18' 12", long. 60° 25' 22".

FM Affiliate: CFGB-FM, 1-kw, 89.5 MHz.

Began Operation: Oct. 29, 1956 as an American Forces station. Acquired by CBC July 1, 1973.

Personnel:

Joseph Smith, *supervisor of transmitters*.

Rates: No rate card available; carries network commercials.

---

BBM Weekly Reach (Spring 1983): 7,000

---

### CBNLT

Labrador City/Wabush  
(Ch. 13)

Network Service: CBC.

Licensee: Canadian Bcstg. Corp., 1500 Bronson Ave., Ottawa, Ont.

Studio & Transmitter: Amherst St., Labrador City.

Mailing address: Box 576, Labrador City, Nfld. A2V 2L3.

Telephone: 709-944-3616. Telex: 01-62245.

Technical Facilities: Channel No. 13 (210-210 MHz). Authorized power: 0.59-kw visual, 0.295-kw aural. Antenna: Directional, minus 100-ft. above av. terrain, 100-ft. above ground, 2011-ft. above sea level, lat. 52° 56' 41", long. 66° 54' 11".

AM Affiliate: CBDQ, 1-kw, 1490 kHz.

Began Operation: Aug. 22, 1965. Acquired by CBC, Nov. 7, 1973.

Personnel:

Gordon Tizzard, *location manager*.

Rates: No rate card available; carries network commercials.

TV & Cable Factbook No. 52

BBM Weekly Reach (Spring 1983): 19,000

## CBNT

St. John's

(Ch. 8)

English Outlet

(Repeated by CBNT-1, Port Rexton; CBNT-2, Placentia; CBNT-3, Marystown; CBNT-4, St. Albans; CBNT-10, Clarendville; CBNAT, Grand Falls; CBNAT-1, Baie Verte; CBNAT-2, Buchans; CBNAT-4, St. Anthony; CBNAT-5, Millertown; 52 others, all Nfld.)

Network Service: CBC.

Licensee: Canadian Bcstg. Corp., 1500 Bronson Ave., Ottawa, Ont.

Studio: 95 University Ave.

Mailing Address: Box 12010, Station "A," St. John's, Nfld. A1B 3T8.

Offices: 29-31 Pippy Place, St. John's, Nfld.

Telephone: 709-737-4188. Telex: 016-4590.

Technical Facilities: Channel No. 8 (180-186 MHz). Authorized power: 196-kw av. visual, 39.2-kw av. aural. Antenna: Directional, 855-ft. above av. terrain, 340-ft. above ground, 831-ft. above sea level, lat. 47° 32' 04", long. 52° 47' 25".

Transmitter: Kenmount Hill, W of St. John's.

AM Affiliate: CBN, 10-kw, 640 kHz.

FM Affiliate: CBN-FM, 100-kw, 106.9 MHz.

Began Operation: Oct. 1, 1964.

Represented (sales) by CBC National Selective TV Sales (Canada); Canadian Standard Broadcast Sales Inc. (U.S.)

### Personnel:

J. Power, *director for Province of Newfoundland.*

John Farrell, *regional sales manager.*

John O'Mara, *regional manager of communication, promotion & advertising.*

David Uttaro, *regional engineer.*

D. Sinnott, *TV production manager.*

M. Fitzpatrick, *manager of technical services, TV.*

H. Doherty, *area executive producer, news & public affairs, TV.*

Highest 30 Sec. Rate (Sept. 26, 1983): \$330.

\*Combination rate: CBNT, St. John's; CBYT, Corner Brook, both Nfld.

BBM Weekly Reach (Spring 1983): 426,000

## CJON-TV

St. John's

(Ch. 6)

(Repeated by CJWB-TV, Bonavista; CJAP-TV, Argentinia; CJOX-TV-1, Grand Bank; CJMA-TV, Marystown; CJCN-TV Grand Falls; CJWN-TV, Corner Brook; CJSV-TV, Stephenville; CJRR-TV, Red Rocks & other additional low-power stations, all Nfld.)

Network Service: CTV.

Licensee: Newfoundland Broadcasting Co. Ltd., Buckmaster Circle, Box 2020, St. John's, Nfld. A1C 5S2.

Studio: CJON Television Bldg., Buckmaster Circle.

1984 Edition

Telephone: 709-579-5015. Telex: 016-3155.

Technical Facilities: Channel No. 6 (82-88 MHz). Authorized power: 110-kw visual, 22.5-kw aural. Antenna: Directional, 594-ft. above av. terrain, 300-ft. above ground, 980-ft. above sea level, lat. 47° 32' 08", long. 52° 48' 41".

Transmitter: Kenmount Rd., 2-mi. from city.

News Services: Broadcast News, CTV News, FM News, NBC News.

Ownership: G. W. Stirling, chairman & president.

Represented (sales) by All-Canada Radio & Television Ltd.

### Personnel:

G. W. (Geoff) Stirling, *chairman of the board & president.*

Tim Forsythe, *station manager.*

Jack Heaney, *director of engineering.*

Ralph Purchase, *traffic coordinator.*

Jeff Blackwood, *general sales manager.*

Highest 30 Sec. Rate (Sept. 3, 1979): \$225.

BBM Weekly Reach (Spring 1983): 413,000

## REPEATER STATIONS

Aquaforte—CJAJ-TV, Ch. 10, Aquaforte TV Tower Assn. (CJON-TV, St. John's) 8.9 w.

Argentinia—CJAP-TV, Ch. 3, Newfoundland Bcstg. Co. Ltd. (CJON-TV, St. John's) 14-kw.

Baie Verte—CBNAT-1, Ch. 3, CBC (English network) 3.4-kw.

Baie Verte—New, Ch. 12, CBC (CBNT, St. John's) 8.4 w.

Bay d'Espoir—New, Ch. 10, CBC (CBNT, St. John's) 9 w.

Bay l'Argent—CBNT-27, Ch. 8, CBC (CBNT-3, Marystown) 9 w.

Bay l'Argent/Fortune Bay—New, Ch. 10, Keith Osborne (CJON-TV, St. John's) 8.9 w.

Belleoram/Fortune Bay—New, Ch. 11, Phillip Grandy (CJON-TV, St. John's) 5 w.

Belleoram—CBNT-23, Ch. 7, CBC (CBNT-3, Marystown) 23 w.

Bonavista—CJWB-TV, Ch. 10, Newfoundland Bcstg. Co. Ltd. (CJON-TV, St. John's) 20.65-kw.

Bonne Bay—CBYT-3, Ch. 2, CBC (English network) 1.8-kw.

Brent's Cove—CBNAT-18, Ch. 10, CBC (CBNAT-1, Baie Verte) 5 w.

Buchans—CBNAT-2, Ch. 13, CBC (CBNAT-5, Millertown) 9.2 w.

Cape Broyle—CHCB-TV-1, Ch. 3, The Cape Broyle TV Improvement Assn. (CBNT, St. John's) 5 w.

Cape Broyle—CJBL-TV, Ch. 13, The Cape Broyle TV Improvement Assn. (CJON-TV, St. John's) 5 w.

Cartwright—CBNT-21, Ch. 9, CBC (CBNAT-10, Fox Harbour) 48.7 w.

Churchill Falls—CBNLT-1, Ch. 9, CBC (English network) 11.5 w.

Churchill Falls—CBST-4, Ch. 13, CBC (French network) 11.5 w.

Clarendville—CJCV-TV, Ch. 10, Newfoundland Bcstg. Co. Ltd. (CJON-TV, St. John's) 5 w.

Clarendville—CBNT-10, Ch. 7, CBC (CBNT-1, Port Rexton) 350 w.

Coachman's Cove—CBNAT-16, Ch. 8, CBC (CBNAT-1, Baie Verte) 5 w.

Come-by-Chance—CICH-TV-2, Ch. 11, Come-by-Chance Community TV Assn. (CBNT, St. John's) 5 w.

Come-by-Chance—CJCO-TV, Ch. 4, Town Council of Come-by-Chance (CJON-TV, St. John's) 5 w.

Conche—CBNAT-8, Ch. 13, CBC (CBNAT-1, Baie Verte) 144 w.

## Canadian TV Stations

### Newfoundland—(Continued)

Cow Head—CBYT-6, Ch. 8, CBC (CBYT-3, Bonne Bay) 4.3-kw.  
Deer Lake—CBYAT, Ch. 12, CBC (English network) 510 w.  
Deer Lake—CJLW-TV, Ch. 7, Newfoundland Bcstg. Co. Ltd. (CJWN-TV, Corner Brook) 5 w.  
Elliston—CBNT-7, Ch. 4, CBC (CBNT-1, Port Rexton) 40 w.  
Fermeuse—CJFR-TV, Ch. 13, Newfoundland Bcstg. Co. Ltd. (CJON-TV, St. John's) 5 w.  
Fermeuse—CBNT-5, Ch. 11, CBC (English network) 38 w.  
Ferryland—CFFE-TV, Ch. 12, Jerome Curran (CJON-TV, St. John's) 8.9 w.  
Ferryland—CBNT-38, Ch. 4, CBC (English network) 5 w.  
Fleur de Lys—CBNAT-20, Ch. 5, CBC (CBNAT-1, Baie Verte) 5 w.  
Fogo Island—CBNAT-6, Ch. 2, CBC (English network) 24 w.  
Fortune—CBNT-33, Ch. 9, CBC (CBNT-3, Marystown) 5 w.  
Fox Harbour—CBNAT-10, Ch. 7, CBC (CBNAT-4, St. Anthony) 10-kw.  
Gambo/Middle Brook—CBNT-14, Ch. 8, CBC (CBNT-13, Glovertown) 18 w.  
Gander—CJGN-TV, Ch. 2, Newfoundland Bcstg. Co. Ltd. (CJON-TV, St. John's) 5 w.  
Gillams—New, Ch. 13, CBC (CBYT, Corner Brook) 8.9 w.  
Glovertown—CBNT-13, Ch. 3, CBC (CBNT-1, Port Rexton) 30 w.  
Grand Bank—CJOX-TV-1, Ch. 2, Newfoundland Bcstg. Co. Ltd. (CJON-TV, St. John's) 7.4-kw.  
Grand Falls—CBNAT, Ch. 11, CBC (English network) 317-kw.  
Grand Falls—CJCN-TV, Ch. 4, Newfoundland Bcstg. Co. Ltd. (CJON-TV, St. John's) 26-kw.  
Hampden—CBNAT-23, Ch. 13, CBC (CBNT, St. John's) 153 w.  
Harbour Breton—CBNT-22, Ch. 13, CBC (CBNT-3, Marystown) 14.4 w.  
Harbour Breton—New, Ch. 10, Simeon Fiander (CJOX-TV, Grand Bank) 5 w.  
Harbour Le Cou—CBYT-10, Ch. 5, CBC (CBYT, Corner Brook) 5.5 w.  
Harbour Mille—CBNT-29, Ch. 13, CBC (CBNT-3, Marystown) 9.4 w.  
Harbour Round—CBNAT-19, Ch. 12, CBC (CBNAT-1, Baie Verte) 5 w.  
Hawkes Bay—CBYT-9, Ch. 5, CBC (CBYT-8, Portland Creek) 1.1-kw.  
Hermitage—CBNT-24, Ch. 4, CBC (CBNT-3, Marystown) 6.4-kw.  
Hickman's Harbour—CBNT-18, Ch. 4, CBC (CBNT-10, Clarenville) 40 w.  
Hopedale—CBNHT, Ch. 9, CBC (CBNT, St. John's) 26 w.  
Irishtown—CBYT-2, Ch. 7, CBC (English network) 30 w.  
Irishtown—CJWN-TV-6, Ch. 3, Newfoundland Bcstg. Co. Ltd. (CJON-TV, St. John's) 5 w.  
Labrador City/Wabush—CBST-3, Ch. 11, CBC (French network) 214 w.  
La Scie—CJLT-TV, Ch. 7, La Scie TV Improvement Assn. (CJON-TV, St. John's) 5 w.  
La Scie—CBNAT-21, Ch. 9, CBC (CBNAT-1, Baie Verte) 5 w.  
Lamaline—CBNT-35, Ch. 18, CBC (CBNT-3, Marystown) 6.4-kw.  
Lark Harbour—New, Ch. 3, CBC (CBYT, Corner Brook) 8.9 w.  
Lawn—CBNT-36, Ch. 6, CBC (CBNT-35, Lamaline) 40 w.  
Lawn—CJLN-TV, Ch. 10, Newfoundland Bcstg. Co. Ltd. (CJON-TV, St. John's) 60 w.

Little Hearts Ease—CBNT-8, Ch. 11, CBC (English network) 20.8 w.  
Lord's Cove—CBNT-34, Ch. 9, CBC (CBNT-3, Marystown) 45 w.  
Lumsden—CBNT-20, Ch. 12, CBC (English network) 43 w.  
Makkovik—CBNMT, Ch. 9, CBC (CBNT, St. John's) 28 w.  
Marystown—CBNT-3, Ch. 5, CBC (CBNT-2, Placentia) 22.5-kw.  
Marystown—CJMA-TV, Ch. 11, Newfoundland Bcstg. Co. Ltd. (CJON-TV, St. John's) 400 w.  
Millertown—CBNAT-5, Ch. 7, CBC (English network) 8.2 w.  
Ming's Bight—CBNAT-14, Ch. 10, CBC (CBNT, St. John's) 22 w.  
Mount St. Margaret—CBNAT-9, Ch. 9, CBC (CBNAT-4, St. Anthony) 29-kw.  
Musgrave—CBNAT-11, Ch. 8, CBC (CBNAT-7, Musgrave Harbour) 21.3 w.  
Musgrave Harbour—CBNAT-7, Ch. 7, CBC (CBNAT-1, Baie Verte) 135 w.  
Musgravetown—CBNT-17, Ch. 9, CBC (CBNT-1, Port Rexton) 28 w.  
Nain—CBNBT, Ch. 9, CBC (English network) 44.8 w.  
Northwest Brook—CBNT-11, Ch. 4, CBC (CBNT-10, Clarenville) 11.4 w.  
Pacquet/Woodstock—CBNAT-17, Ch. 6, CBC (CBNAT-1, Baie Verte) 5 w.  
Pasadena—CJWN-TV-5, Ch. 8, Newfoundland Bcstg. Co. Ltd. (CJON-TV, St. John's) 5 w.  
Petty Harbour—CJPH-TV, Ch. 11, Fergus Gibbons (CJON-TV, St. John's) 5 w.  
Petty Harbour—CBNT-37, Ch. 13, CBC (English network) 5 w.  
Placentia—CBNT-2, Ch. 12, CBC (English network) 1.4-kw.  
Port au Port—CBNFT, Ch. 13, CBC (French network) 14-kw.  
Port-aux-Basques—CBYT-4, Ch. 3, CBC (CBYT-1, Stephenville) 470 w.  
Port-aux-Basques—CJPQ-TV, Ch. 7, Newfoundland Bcstg. Co. Ltd. (CJON-TV, St. John's) 5 w.  
Port Blandford—CBNT-32, Ch. 2, CBC (CBNT, St. John's) 5 w.  
Port Hope Simpson—CBNAT-12, Ch. 12, CBC (CBNAT-10, Fox Harbour) 5 w.  
Port Rexton—CBNT-1, Ch. 13, CBC (English network) 17-kw.  
Portland Creek—CBYT-8, Ch. 13, CBC (CBYT-6, Cow Head) 1.9-kw.  
Postville—CBNPT, Ch. 9, CBC (CBNT, St. John's) 30 w.  
Ramea—CJRA-TV, Ch. 10, Newfoundland Bcstg. Co. Ltd. (CJON-TV, St. John's) 5 w.  
Ramea—CBNT-25, Ch. 13, CBC (CBNT-24, Hermitage) 1.2-kw.  
Random Island—CBNT-19, Ch. 43, CBC (CBNT-10, Clarenville) 51.8 w.  
Red Rocks—CJRR-TV, Ch. 11, Newfoundland Bcstg. Co. Ltd. (CJWN-TV, Corner Brook) 400 w.  
Roddickton—CBNAT-22, Ch. 11, CBC (CBNAT-1, Baie Verte) 850 w.  
Rose-Blanche—CBYT-11, Ch. 9, CBC (CBYT, Corner Brook) 103 w.  
St. Albans—CBNT-4, Ch. 9, CBC (CBNT-3, Marystown) 468 w.  
St. Albans—CJST-TV, Ch. 13, Newfoundland Bcstg. Co. Ltd. (CJCN-TV, Grand Falls) 72 w.  
St. Andrews—CBYT-5, Ch. 6, CBC (CBYT-1, Stephenville) 515 w.  
St. Anthony—CBNAT-4, Ch. 6, CBC (CBNAT-8, Conche) 6.5-kw.

St. Bernard's—CBNT-30, Ch. 6, CBC (CBNT-29, Harbour Mille) 10.7 w.

St. Bernard's/Fortune Bay—New, Ch. 9, Donald Parrot (CJON-TV, St. John's) 5 w.

St. Jones Within—CBNT-12, Ch. 9, CBC (CBNT-10, Clarenville) 26.5 w.

St. Lawrence—CJXL-TV, Ch. 10, Newfoundland Bcstg. Co. Ltd. (CJON-TV, St. John's) 5 w.

St. Lawrence—CBNT-28, Ch. 12, CBC (CBNT-3, Marystown) 45 w.

St. Marys—CBNT-6, Ch. 10, CBC (English network) 670 w.

St. Shotts—CJSH-TV, Ch. 10, Newfoundland Bcstg. Co. Ltd. (CJON-TV, St. John's) 5 w.

St. Shotts—New, Ch. 13, St. Shotts TV Improvement Assn. (CBNT, St. John's) 8 w.

St. Vincent's—CBNT-26, Ch. 7, CBC (CBNT-6, St. Marys) 4.5-kw.

St. Vincent's—CJSI-TV, Ch. 13, St. Vincent's TV Improvement Assn. (CJON-TV, St. John's) 5 w.

Seal Cove—CBNAT-15, Ch. 7, CBC (CBNAT-1, Baie Verte) 25 w.

Signal Hill—CJON-TV-4, Ch. 10, Newfoundland Bcstg. Co. Ltd. (CJON-TV, St. John's) 5 w.

South Side Hill—CJON-TV-5, Ch. 2, Newfoundland Bcstg. Co. Ltd. (CJON-TV, St. John's) 5 w.

Springdale—CBNAT-13, Ch. 13, CBC (English network) 290 w.

Stephenville—CBYT-1, Ch. 8, CBC (English network) 11.6-kw.

Stephenville—CJSV-TV, Ch. 4, Newfoundland Bcstg. Co. Ltd. (CJON-TV, St. John's) 775 w.

Swift Current—CBNT-31, Ch. 5, CBC (English network) 4.2 w.

Swift Current—CJSC-TV, Ch. 10, Newfoundland Bcstg. Co. Ltd. (CJON-TV, St. John's) 5 w.

Terrenceville—CJNF-TV, Ch. 10, Terrenceville TV Improvement Assn. (CJAP-TV, Argentia) 5 w.

Terrenceville—CFTV-TV-1, Ch. 12, Terrenceville TV Improvement Assn. (CBNT, St. John's) 5 w.

Trepassey—CJTA-TV-2, Ch. 4, CBC (CBNT, St. John's) 122 w.

Trepassey—CJTP-TV, Ch. 10, Trepassey TV Assn. Ltd. (CJON-TV, St. John's) 5 w.

Trinity/Wareham—CBNT-16, Ch. 2, CBC (CBNT-1, Port Rexton) 27.3 w.

Trout River—CBYT-7, Ch. 13, CBO (CBYT-6, Cow Head) 5 w.

Wellington/Hare Bay—CBNT-15, Ch. 24, CBC (CBNT-13, Glovertown) 15.3 w.

Wesleyville—CBNT-9, Ch. 5, CBC (CBNT-1, Port Rexton) 204 w.

York Barbour—New, Ch. 9, CBC (CBYT, Corner Brook) 5 w.

---

## NORTHWEST TERRITORIES

---

### REPEATER STATIONS

Arctic Bay—New Ch. 9 Arctic Bay Communications Society (CBC English network) 10 w.

Baker Lake—CBEIT, Ch. 9, CBC (English network) 59 w.

Baker Lake—New, Ch. 4, Armand Tagoona (New, Frobisher Bay) 1 w.

Cambridge Bay—New, Ch. 4, David Kaosoni (New, Frobisher Bay) 1 w.

Cambridge Bay—CBENT, Ch. 9, CBC (English network) 35-6 w.

Camsell River/Silver Bear Mine—CFTE-TV-1, Ch. 12, Camsell River Recreation Society (Northern service) 5 w.

Cape Dorset—CBEJT, Ch. 9, CBC (English network) 30 w.

Chesterfield Inlet—New, Ch. 9, Sijaqpaluk Communications Society (CBC English network) 10 w.

Coppermine—CBEOT, Ch. 9, CBC (English network) 35.6 w.

Coral Harbour—New, Ch. 9, Coral Harbour Radio Society (CBC English network) 10 w.

Eskimo Point—CFEB-TV, Ch. 4, Arviaqpaluk (New, Frobisher Bay) 1 w.

Eskimo Point—CBEHT, Ch. 9, CBC (English network) 44.8 w.

Fort Franklin—CBETT, Ch. 9, CBC (English network) 30 w.

Fort Good Hope—CBEST, Ch. 9, CBC (English network) 89 w.

Fort Liard—New, Ch. 12, Fort Liard Communication Society (CBC English network) 10 w.

Fort McPherson—CHAK-TV-1, Ch. 13, CBC (English network) 9.4 w.

Fort Norman—New, Ch. 12, Fort Norman Community Radio Society (CBC English network) 10 w.

Fort Providence—CBEBT-3, Ch. 13, CBC (English network) 400 w.

Fort Simpson—CBEGT, Ch. 9, CBC (English network) 2.2 w.

Fort Smith—CBEAT, Ch. 8, CC (English network) 12.2 w.

Frobisher Bay—New, Ch. 4, Nunatsiakmiut (Transmits English & native language programming via satellite) 10 w.

Frobisher Bay—CFFB-TV, Ch. 8, CBC (English network) 10.3 w.

Gjoa Haven—CBERT, Ch. 9, CBC (English network) 10 w.

Hall Beach—New, Ch. 2, Hall Beach Community Radio Society (CBC English network) 10 w.

Hall Beach—New, Ch. 7, Hall Beach Community Radio Society (CBC English network) 10 w.

Hay River—CBEBT-1, Ch. 7, CBC (English network) 540 w.

Holman Island—New, Ch. 2, Oluksaktok Bcstg. Society (CBC English network) 10 w.

Inuvik—CHAK-TV, Ch. 6, CBC (English network) 3-kw.

Norman Wells—CBEDT, Ch. 9, CBC (English network) 2 w.

Pangnirtung—CBEKT, Ch. 9, CBC (English network) 30 w.

Parsons Lake—CKPL-TV-1, Ch. 9, The Tuktoyaktuk Bcstg. Society (CHAK-TV, Inuvik) 5 w.

Pelly Bay—New, Ch. 9, CBC (English network) 10 w.

Pine Point—CBEBT, Ch. 4, CBC (English network) 7.9-kw.

Pond Inlet—CBELT, Ch. 9, CBC (English network) 35.6 w.

Port Radium—CFEB-TV, Ch. 9, Echo Bay Mines Employees Recreation Society (Northern service) 5 w.

Rae—CFYK-TV-1, Ch. 10, CBC (English network) 72 w.

Rankin Inlet—CBECT, Ch. 9, CBC (English network) 1 w.

Resolute—CBEMT, Ch. 9, CBC (English network) 63.4 w.

Sanikiluaq—New, Ch. 2, Sanikiluaq Bcstg. Society (CBC English network) 10 w.

Sanikiluaq—New, Ch. 7, Sanikiluaq Bcstg. Society (CBC English network) 10 w.

Snowdrift—New, Ch. 2, Snowdrift Community Radio Society (CBC English network) 10 w.

# Canadian TV Stations

## Northwest Territories—(Continued)

Spence Bay—CBEQT, Ch. 9, CBC (English network) 5 w.  
Strathcona Sound—CISS-TV-1, Ch. 12, G. Farquharson (Northern service) 5 w.  
Strathcona Sound—CHST-TV, Ch. 9, G. Farquharson (French network) 5 w.  
Tuktoyaktuk—CBEPT, Ch. 8, CBC (English network) 31.2 w.  
Tuktoyaktuk—CKPL-TV-2, Ch. 5, The Tuktoyaktuk Bcstg. Society (CHAK-TV, Inuvik) 5 w.  
Tungsten—New, Ch. 10, Flat River Recreation Assn. (English network) 10 w.  
Yellowknife—CFYK-TV, Ch. 8, CBC (English network) 2.4-kw.

---

## ONTARIO

---

### CKVR-TV

Barrie  
(Ch. 3)

(Operates satellite rebroadcasting stations CKVR-TV-1, Parry Sound; CKVR-TV-2, Huntsville, both Ont.)

Network Service: CBC.

Licensee: CKVR Channel 3 Ltd., Box 519, Barrie, Ont. L4M 4T9.

Studio & Transmitter: Highway 27, 2-mi. S of city.

Telephones: 705-726-9711; 800-461-5820. Telex: 0687-5520.

Technical Facilities: Channel No. 3 (60-66 MHz). Authorized power: 100-kw visual, 12.5-kw aural. Antenna: 1118-ft. above av. terrain, 1002-ft. above ground. 2002-ft. above sea level, lat. 44° 21' 05", long. 79° 41' 55".

News Services: Broadcast News, Canadian Press.

Ownership: CHUM Ltd., Toronto.

Began Operation: Sept. 28, 1955.

Represented (sales) by Alexander, Pearson & Dawson Inc.

#### Personnel:

Jack Mattenley, *vice president & general manager.*  
John Wood, *vice president, sales.*  
Doug Garraway, *director, program services.*  
John McCulloch, *general sales manager.*  
Peggy Hebden, *traffic director.*  
Rod Reid, *director of engineering.*

Highest 30 Sec. Rate: \$200.

---

BBM Weekly Reach (Spring 1983): 1,658,000

---

### CHCH-TV

Hamilton  
(Ch. 11)

(Also Serves Toronto, Ont.)

Network Service: Independent.

Licensee: Niagara Television Ltd., Box 11-11.

Studio: 163 Jackson St. W.

Telephone: 416-522-1101.

Sales Office: 1000 Yonge St., Toronto.

1342

Telephone: 416-925-2909.

Technical Facilities: Channel No. 11 (198-204 MHz). Authorized power: 325-kw visual, 23-kw aural. Antenna: 1500-ft. above av. terrain, 1093-ft. above ground, 1718-ft. above sea level, lat. 43° 12' 27", long. 79° 46' 28".

Transmitter: 1-mi. SW of Stoney Creek, atop Escarpment.

News Services: Broadcast News, Visnews, AP.

Ownership: Selkirk Holdings Ltd.

Began Operation: June 7, 1954.

Represented (sales) by All-Canada Radio & Television Ltd.

#### Personnel:

D. C. Gale, *president.*  
F. P. DeNardis, *vice president & general manager.*  
G. R. Buss, *vice president, director of sales.*

Highest 30 Sec. Rate: \$675.

---

BBM Weekly Reach (Spring 1983): 3,991,000

---

### CKWS-TV

Kingston  
(Ch. 11)

Network Service: CBC.

Licensee: The Frontenac Bcstg. Co. Ltd., 170 Queen St.

Studio: 170 Queen St.

Telephone: 613-544-2340. Telex: 066-3256.

Technical Facilities: Channel No. 11 (198-204 MHz). Authorized power: 325-kw visual, 32.5-kw aural. Antenna: 851-ft. above av. terrain, 826-ft. above ground, 1110-ft. above sea level, lat. 44° 10' 02", long. 76° 25' 40".

Transmitter: Wolfe Island, 3-mi. off Kingston mainland.

News Services: Broadcast News, CBC.

AM Affiliate: CKWS, 10-kw, 960 kHz.

FM Affiliate: CFMK 2.7-kw, 96.3 MHz (No. 242), 500-ft.

Ownership: Claude Pratte, pres. & Paul Desmarais, v.p. They also own Kawartha Bcstg. Co. Ltd., licensee of CHEX-TV, Peterborough, Ont.

Began Operation: Dec. 9, 1954.

Represented (sales) by Paul Mulvihill Ltd. (Toronto, Montreal & Vancouver); All-Canada Radio & Television Ltd. (U.S.).

#### Personnel:

A. J. Brooks, *vice president, operations.*  
Terry Shea, *local sales manager.*  
Larry Cameron, *chief engineer.*  
Lorne Freed, *program director.*  
Max Jackson, *sports director.*  
Dave McGinn, *news director.*

Highest 30 Sec. Rate (September 1981): \$140.

---

BBM Weekly Reach (Spring 1983): 372,000

---

### CKCO-TV

Kitchener  
(Ch. 13)

(Repeated by CKCO-TV-2, Georgian Bay; CKCO-TV-3, Sarnia/Chatham & CKCO-TV-4, The Muskokas, all Ont.)

TV & Cable Factbook No. 52

Network Service: CTV.

Licensee: C A P Communications Ltd., 864 King St. W.

Studio: 864 King St. W.

Telephones: 519-578-1313; Toronto, 416-456-2930. Telex No.: 069-55432.

Technical Facilities: Channel No. 13 (210-216 MHz). Authorized power: 325-kw visual, 65-kw aural. Antenna: 1015-ft. above av. terrain, 715-ft. above ground, 2140-ft. above sea level, lat. 43° 24' 15", long. 80° 38' 05".

Transmitter: Baden Hill, Ont.

News Services: UPC, ABC, NBC, CTV-DNS, UPI Sports.

AM Affiliate: CKKW, 10-kw, 1090 kHz.

FM Affiliate: CFCA-FM, 105.3 MHz (No. 287), 100-kw.

Ownership: Electrohome Communications Inc., wholly-owned subsidiary of Electrohome Ltd.

Began Operation: March 1, 1954.

Represented (sales) by Paul Mulvihill Ltd. (Toronto, Montreal, Winnipeg, Vancouver); Young Canadian Ltd. (New York).

**Personnel:**

W. D. McGregor, *president*.

R. H. McKeown, *manager, general sales manager, TV*.

John B. German, *national sales director*.

Reg Sellner, *manager, promotion & public relations*.

Don Willcox, *program manager & film buyer*.

Paul Turchan, *engineering manager*.

Highest 30 Sec. Rate (Feb. 28, 1983): \$600.

Program Rates: On request.

---

BBM Weekly Reach (Spring 1983): 2,407,000

---

## CFPL-TV

London

(Ch. 10)

Network Service: CBC.

Licensee: CFPL Bcstg. Ltd., Box 2880.

Studio: One Communications Rd., Box 2880, Terminal 'A', London N6A 4H9.

Telephone: 519-686-8810. Telex: 064-5846.

Technical Facilities: Channel No. 10 (192-198 MHz). Authorized power: 325-kw visual, 43.2-kw aural. Antenna: 1000-ft. above av. terrain, 980.5-ft. above ground, 1868-ft. above sea level, lat. 42° 57' 15", long. 81° 15' 58".

Transmitter: Commissioners Road.

News Services: Broadcast News, Canadian Press, CBC.

AM Affiliate: CFPL, 10-kw (5-kw night), 980 kHz (CBC).

FM Affiliate: CFPL-FM, 200-kw, 95.9 MHz (No. 240), 870-ft.

Represented (engineering) by D. E. M. Allen, Winnipeg, Man.

Represented (sales) by All-Canada Radio & Television Ltd.

Ownership: CFPL Bcstg. Ltd.; W. J. Blackburn, chmn.

Began Operation: Nov. 28, 1953.

**Personnel:**

Murray T. Brown, *president*.

Robert V. Elsdon, *vice president & general manager*.

W. A. Nunn, *engineering manager*.

1984 Edition

James A. Plant, *director of operations*.

Tom Bird, *marketing manager*.

Ron Laidlaw, *news director*.

H. Warren Blahout, *traffic supervisor*.

L. J. Shaunessy, *manager, marketing services*.

Ian McRae, *art supervisor*.

Highest 30 Sec. Rate (June 6, 1983): \$630.°

°Combination rate: CFPL-TV, London & CKNX-TV, Wingham.

---

BBM Weekly Reach (Spring 1983): 1,046,000

---

## CHNB-TV

North Bay

(Ch. 4)

Network Service: CBC, Mid-Canada TV.

Licensee: Mid-Canada Communications Corp., Box 620, Timmins, Ont.

Transmitter: Powassan, Ont.

Studio: 755 Main St. E., North Bay.

Telephone: 705-472-2221.

Technical Facilities: Channel No. 4 (66-72 MHz). Authorized power: 100-kw visual, 10-kw aural. Antenna: 730-ft. above av. terrain, 500-ft. above ground, 1715-ft. above sea level, lat. 46° 03' 46", long. 79° 26' 05".

Began Operation: Oct. 11, 1971.

**Personnel:**

Baxter Ricard, *president*.

Paul Marleau, *vice president*.

Larry Gavin, *vice president, operations*.

George Lund, *vice president, marketing*.

Detleif Krumbacher, *chief engineer*.

Mike Kellar, *sales manager*.

Rates: See Mid-Canada Television System, CFCL-TV Timmins, CKNC-TV, Sudbury, CHNB-TV, North Bay & CHRO-TV Pembroke, Ont.

---

BBM Weekly Reach (Spring 1983): 102,000

---

## CKNY-TV

North Bay

(Ch. 10)

(Repeated by separately-owned satellite rebroadcasting station CJTK-TV, Temiscaming, Que.)

Network Service: CTV.

Licensee: Mid-Canada Communications Corp., Box 3220, North Bay, Ont. P1B 8K3.

Transmitter: Hwy. 11, 5-mi. S at Powassan, Ont.

Studio: 245 Oak St., North Bay, Ont. P1B 1A2.

Telephone: 705-476-3111.

Technical Facilities: Channel No. 10 (192-198 MHz). Authorized power: 70.5-kw visual, 7.1-kw aural. Antenna: Directional, 607-ft. above av. terrain, 358-ft. above ground, 1565-ft. above sea level, lat. 46° 03' 46", long. 79° 26' 05".

News Services: Broadcast News, Canadian Press, Canada News Wire.

Ownership: Mid-Canada Communications Corp., 100%.



## Canadian TV Stations

### Ontario—(Continued)

Began Operation: Dec. 19, 1955.

Represented (sales) by All-Canada Radio & Television Ltd.

**Personnel:**

Jeff Turl, *news director.*

Highest 30 Sec. Rate: N.A.

---

BBM Weekly Reach (Spring 1983): 82,000

---

### CHRO-TV Ottawa-Pembroke (Ch. 5)

Network Service: CBC, Mid-Canada TV.

Licensee: Mid-Canada Communications Corp., 699 Froot Rd., Sudbury, Ont. P3C 5A3.

Telephone: 613-735-1036. Telex: 053-34515.

Studios: Forest Lea Rd., Pembroke; 200 Isabella St., Ottawa.

Technical Facilities: Channel No. 5 (76-82 MHz). Authorized power: 51.8-kw visual, 25.9-kw aural. Antenna: 496-ft. above av. terrain. 580-ft. above ground, 1042-ft. above sea level, lat. 45° 50' 02", long. 77° 09' 50".

News Service: Broadcast News.

Ownership: Mid-Canada Communications Corp., 100%.

Began Operation: Oct. 1, 1977.

Represented (sales) by All-Canada Radio & Television Ltd. (U.S.; Winnipeg; Vancouver); Paul Mulvihill & Co. Ltd. (Toronto; Montreal).

**Personnel:**

Baxter Ricard, *president.*

Paul Marleau, *vice president.*

Bill Nadeau, *director of programming.*

George Lund, *vice president, director of marketing.*

Larry Gavin, *vice president, operations.*

Gerry Clifford, *operations manager.*

Don Elvidge, *chief engineer.*

Al Kennedy, *sales manager, Pembroke.*

George MacMillan, *sales manager, Ottawa.*

Highest 30 Sec. Rate: \$225.

---

BBM Weekly Reach (Spring 1983): 281,000

---

### CBOT Ottawa (Ch. 4) English Outlet

Network Service: CBC.

Licensee: Canadian Broadcasting Corp., 1500 Bronson Ave., Ottawa, Ont.

Mailing Address: Box 3220, Station 'C', Ottawa, Ont. K1Y 1E4.

Technical Facilities: Channel No. 4 (66-72 MHz). Authorized power: 100-kw visual, 15-kw aural. Antenna: 1394-ft. above av. terrain, 618-ft. above ground, 1768-ft. above sea level, lat. 45° 30' 11", long. 75° 51' 02".

Transmitter: Camp Fortune, P.Q.

AM Affiliate: CBO, 50-kw, 920 kHz (CBC).

FM Affiliate: CBO-FM, 70-kw, 103.3 MHz.

1344

Studio: 250 Lanark Ave., Ottawa.

Telephone: 613-725-3511. Telex: 053-4820.

Represented (sales) by CBC National Selective Sales (Canada); Canadian Standard Broadcast Sales Inc. (U.S.).

Began Operation: June 2., 1953.

**Personnel:**

G. Huard, *director, Ottawa area.*

Jean-Guy Carrier, *director of public relations.*

J. M. Cleary, *area operations director.*

Ross Perigoe, *program manager, CBOT.*

L. M. O'Neill, *area sales manager.*

L. E. Webb, *engineering services director.*

Iain Barrie, *supervisor of publicity & promotion.*

Highest 30 Sec. Rate (Sept. 26, 1983): \$705.

---

BBM Weekly Reach (Spring 1983): 828,000

---

### CBOFT Ottawa-Hull, Que. (Ch. 9) French Outlet

Network Service: CBC.

Licensee: Canadian Bcstg. Corp., 1500 Bronson Ave., Ottawa, Ont.

Mailing Address: Box 3220, Station 'C', Ottawa, Ont. K1Y 1E4.

Technical Facilities: Channel No. 9 (186-192 MHz). Authorized power: 128-kw average visual, 25.6-kw average aural. Antenna: 1394-ft. above av. terrain, 702-ft. above ground, 1852-ft. above sea level, lat. 45° 30' 11", long. 75° 51' 02".

Transmitter: Camp Fortune, P.Q.

AM Affiliate: CBOF, 50-kw, 1250 kHz (CBC).

FM Affiliate: CBOF-FM, 70-kw, 102.5 MHz (CBC).

Studio: 250 Lanark Ave.

Telephone: 613-725-3511. Telex: 053-4

Represented (sales) by CBC National Selective Sales (Canada); Canadian Standard Broadcast Sales Inc. (U.S.).

Began Operation: June 24, 1955.

**Personnel:**

G. Huard, *director, Ottawa area.*

L. M. O'Neill, *area sales manager.*

J. M. Cleary, *area operations director.*

Jean Baulu, *program manager CBOFT.*

H. Crusene, *news supervisor.*

Jean-Guy Carrier, *director of public relations.*

L. E. Webb, *engineering services director.*

Ginette D'Aigle, *interim supervisor of publicity.*

Highest 30 Sec. Rate (Sept. 11, 1983): \$182.

---

BBM Weekly Reach (Spring 1983): 269,000

---

### CJOH-TV Ottawa (Ch. 13)

(Also operates satellites CJOH-TV-8, Cornwall & CJOH-TV-6, Deseronto, Ont.)

Network Service: CTV.

Licensee: Bushnell Communications Limited, 1500 Merivale Rd., Ottawa.

Studio: 1500 Merivale Rd., City View, Ottawa.

Mailing Address: Box 5813, Station 'F', Ottawa, Ont. K2C 3G6.

Telephone: 613-224-1313. Telex: 053-4294.

Technical Facilities: Channel No. 13 (210-216 MHz). Authorized power: 178-kw visual, 35.6-kw aural. Antenna: Directional, 1150-ft. above av. terrain, lat. 45° 30' 01", long. 75° 51' 02".

Transmitter: Camp Fortune, P.Q.

News Services: AP, Canadian Press, CTV, ABC.

Ownership: Bushnell Communications Ltd. Also owns satellites CJOH-TV-8, Cornwall & CJOH-TV-6, Deseronto, Ont.

Began Operation: March 12, 1961.

Represented (sales) by Adam Young Inc. (for U.S.); Standard Broadcast Sales Co. Ltd./Television (Toronto & Montreal); Glen Warren Broadcast Sales (Winnipeg & Vancouver).

#### Personnel:

H. T. McCurdy, *chairman of the board.*

L. Nichols, *president.*

E. J. Billo, *vice president & general manager.*

B. Matthews, *vice president & station manager.*

R. R. Lucas, *vice president, sales.*

A. Reeve, *vice president, engineering.*

A. R. Dedman, *vice president, finance.*

Gerald Nixon, *director of operations.*

W. J. McKee, *production manager.*

W. J. Beveridge, *programming & promotion manager.*

W. J. Murdock, *controller.*

Highest 30 Sec. Rate (June 1, 1982): \$725.

BBM Weekly Reach (Spring 1983): 1,465,000

## CHEX-TV

Peterborough

(Ch. 12)

(Operates satellite rebroadcasting stations CHEX-TV-1, Bancroft; CHEX-TV-2, Minden, both Ont.)

Network Service: CBC.

Licensee: Kawartha Broadcasting Co. Ltd., Box 4150, Peterborough, Ont. K9J 6Z9.

Transmitter: 1-mi. NE of Peterborough in Douro Twp.

Studio: Douro Twp.

Telephone: 705-742-0451.

Technical Facilities: Channel No. 12 (204-210 MHz). Authorized power: 163-kw visual, 16.3-kw aural. Antenna: 771-ft. above av. terrain, 772-ft. above ground, 1590-ft. above sea level, lat. 44° 19' 45", long. 78° 18' 03".

News Services: Broadcast News, CBC.

AM Affiliate: CHEX, 10-kw (5-kw night), 980 kHz.

FM Affiliate: CFMP, 31.4-kw, 101.5 MHz (No. 268), 500-ft.

Ownership: See CKWS-TV, Kingston, Ont.

Began Operation: March 28, 1955.

Represented (sales) by Paul Mulvihill Ltd.; All-Canada Radio & Television Ltd. (U.S.).

#### Personnel:

Wally Rewegan, *president & general manager.*

1984 Edition

Ben Wilke, *chief engineer.*

Anita Cosburn, *traffic director.*

Peter Belleghem, *local sales manager.*

Bruce Anderson, *program director.*

Highest 30 Sec. Rate (Sept. 1, 1981): \$225.

BBM Weekly Reach (Spring 1983): 726,000

## CJIC-TV

Sault Ste. Marie

(Ch. 5)

Network Service: CBC, CBS, NBC, ABC.

Licensee: Huron Bcstg. Ltd., Box 370, 119 East St., Sault Ste. Marie P6A 5M2.

Studio & Transmitter: 119 East St.

Telephone: 705-254-7111.

Technical Facilities: Channel No. 5 (76-82 MHz). Authorized power: 37.9-kw visual 7.6-kw aural. Antenna: Directional, 600-ft. above av. terrain, 500-ft. above ground, 835-ft. above sea level, lat. 46° 35' 40", long. 84° 21' 00".

News Service: Canadian Press.

AM Affiliate: CKCY, 10-kw (5-kw night), 920 kHz.

Ownership: Huron Broadcasting Ltd., 100%.

Began Operation: Nov. 28, 1954.

Represented (sales) by All-Canada Radio & Television Ltd.

#### Personnel:

W. L. Elgie, *president & general manager.*

J. H. Meadows, *division manager, TV.*

Karl Sepkowski, *news editor.*

William Schofield, *chief engineer.*

Highest 30 Sec. Rate (Oct. 1982): \$68 (Retail).

BBM Weekly Reach (Spring 1983): 79,000

## CKCY-TV

Sault Ste. Marie

(Ch. 2)

Network Service: CTV.

Licensee: Huron Broadcasting Ltd.

Technical Facilities: Channel No. 2 (54-60 MHz). Authorized power: 100-kw visual, 10-kw aural. Antenna: 600-ft. above av. terrain, lat. 46° 35' 40", long. 84° 21' 00".

Personnel: See CJIC-TV, Sault Ste. Marie.

Rates: See CJIC-TV, Sault Ste. Marie.

BBM Weekly Reach (Spring 1983): 85,000

# Canadian TV Stations

## Ontario—(Continued)

### CICI-TV

Sudbury

(Ch. 5)

(Also operates satellite rebroadcasting stations CICI-TV-1, Elliot Lake; CITO-TV, Timmins; CICI-TV-3, Kearns; CICI-TV-4, Kapuskasing, all Ont.)

Network Service: CTV, CBS, NBC, ABC.

Licensee: Mid Canada Communications Corp.

Studio: 699 Froot Rd., Sudbury.

Telephone: 705-674-0711.

Technical Facilities: Channel No. 5 (76-82 MHz). Authorized power: 100-kw visual, 30-kw aural. Antenna: 1049-ft. above av. terrain, 1215-ft. above sea level, lat. 46° 30' 02", long. 81° 01' 16".

Transmitter: McKim St.

News Services: Canadian Press, Broadcast News, CTV.

Ownership: Mid Canada Communications Corp.

Began Operation: Oct. 20, 1953.

Represented (sales) by Paul Mulvihill Ltd.

Personnel:

Baxter Ricard, *president*.  
Paul Marleau, *manager*.

Rates: N.A.

BBM Weekly Reach (Spring 1983): 428,000

### CKNC-TV

Sudbury

(Ch. 9)

(Repeated by CKNC-TV-1, Elliot Lake, Ont.)

Network Service: CBC, Mid-Canada TV.

Licensee: Mid Canada Communications Corp., Box 620, Timmins, Ont. P4N 7G3.

Studio: 699 Froot Rd., Sudbury, Ont.

Telephone: 705-674-8301.

Technical Facilities: Channel No. 9 (186-192 MHz). Authorized power: 293-kw visual, 29.3-kw aural. Antenna: 550-ft. above av. terrain, 550-ft. above ground, 1600-ft. above sea level, lat. 46° 30' 44", long. 81° 00' 19".

Transmitter: 699 Froot Rd.

News Services: Broadcast News, CBC, Mid-Canada TV.

Ownership: Mid Canada Communications Corp.

Began Operation: Oct. 4, 1971.

Represented (sales) by Paul Mulvihill Ltd. (Montreal & Toronto); All-Canada Radio & TV Ltd. (Winnipeg, Vancouver & U.S.)

Personnel:

Baxter Ricard, *president*.  
Paul Marleau, *vice president*.  
Larry Gavin, *vice president, operations*.  
George Lund, *vice president, sales*.  
Mary Lund, *sales manager*.  
Detlef Krumbacher, *vice president, engineering*.

Highest 30 Sec. Rate: \$160.

1346

Combination rates: CKNC-TV, Sudbury; CFCL-TV, Timmins; CHNB-TV, North Bay & CHRO-TV, Pembroke, all Ont.

BBM Weekly Reach (Spring 1983): 441,000

### CHFD-TV

Thunder Bay

(Ch. 4)

Network Service: CTV.

Licensee: Thunder Bay Electronics Ltd., 87 N. Hill St.

Studio: 87 N. Hill St.

Technical Facilities: Channel No. 4 (66-72 MHz). Authorized power: 56-kw visual, 10-kw aural. Antenna: 1257-ft. above av. terrain, lat. 48° 31' 30", long. 89° 06' 50".

Telephone: 807-344-9685. Telex: 073-4521.

Represented (sales) by All-Canada Radio & Television Ltd. (U.S.); Paul Mulvihill Ltd. (Canada); W. M. S. Broadcast Sales (Winnipeg).

Began Operation: Nov. 5, 1973.

Personnel: See CKPR-TV, Thunder Bay.

Rates: Not available.

BBM Weekly Reach (Spring 1983): 122,000

### CKPR-TV

Thunder Bay

(Ch. 2)

Network Service: CBC.

Licensee: Thunder Bay Electronics Ltd., 87 N. Hill St., Thunder Bay, Ont. P7A 5V6.

Studio: 87 N. Hill St.

Telephone: 807-344-9685. Telex: 073-45

Transmitter: Mount Baldy, 6-mi. NE of Port Arthur.

Technical Facilities: Channel No. 2 (54-60 MHz). Authorized power: 56-kw visual, 10-kw aural. Antenna: 1257-ft. above av. terrain, 707-ft. above ground, 2307-ft. above sea level, lat. 48° 31' 30", long. 89° 06' 50".

News Service: Broadcast News.

Began Operation: Sept. 17, 1954.

Represented (sales) by All-Canada Radio & Television Ltd. (U.S.); Paul Mulvihill Ltd. (Canada); W. M. S. Broadcast Sales (Winnipeg).

Personnel:

H. Fraser Dougall, *president*.  
A. H. Seuret, *vice president & general manager*.  
Gerhard Buetow, *director of engineering*.  
R. Symons, *operations manager*.  
M. LaBelle, *director of programming*.

Highest 30 Sec. Rate: N.A.

BBM Weekly Reach (Spring 1983): 131,000

## CFCL-TV

Timmins

(Ch. 6)

(Repeated by CFCL-TV-2, Kearns; CFCL-TV-3, Kapuskasing; CFCL-TV-4, Hearst; CFCL-TV-7, Chapleau; CFCL-TV-8, Moosonee, all Ont.; CFCL-TV-5, Malartic, Que.)

Network Service: CBC, Mid-Canada TV.

Licensee: Mid Canada Communications Corp., Box 620, Timmins, Ont. P4N 7G3.

Studio & Transmitter: Mont Sacre Coeur.

Telephone: 705-264-4211.

Technical Facilities: Channel No. 6 (82-88 MHz). Authorized power: 100-kw visual, 10-kw aural. Antenna: 557-ft. above av. terrain, 525-ft. above ground, 1592-ft. above sea level, lat. 48° 29' 30", long. 81° 19' 45".

News Services: Broadcast News, Canadian Press.

AM Affiliate: CFCL, 10-kw (5-kw night), 620 kHz.

Ownership: J. Conrad Lavigne Ltd., 100%.

Began Operation: June 24, 1956.

Represented (sales) by All-Canada Radio & TV Ltd. (U.S., Winnipeg, Vancouver); Paul Mulvihill Ltd. (Toronto, Montreal).

### Personnel:

Baxter Ricard, *president*.

Paul Marleau, *vice president*.

Rudy Fauteux, *director of engineering*.

George Lund, *vice president, marketing*.

Larry Gavin, *vice president, operations*.

Romeo Charboneau, *sales manager*.

Highest 30 Sec. Rate (Jan. 1, 1976): \$160.

\*

\*Combination rate: CFCL-TV, Timmins, CKNC-TV, Sudbury, CHNB-TV, North Bay, CHRO-TV, Pembroke, Ont.

---

BBM Weekly Reach (Spring 1983): 131,000

---

## CBLT

Toronto

(Ch. 5)

English Outlet

Network Service: CBC.

Licensee: Canadian Bcstg. Corp., 1500 Bronson Ave., Ottawa, Ont.

Studio: 354 Jarvis St., Box 500, Station 'A', Toronto, Ont. M5W 1E6.

Telephone: 416-925-3311. Telex: 062-17796.

Technical Facilities: Channel No. 5 (76-82 MHz). Authorized power: 84-kw visual, 16.8-kw aural. Antenna: 1780-ft. above av. terrain, 474-ft. above ground, 814-ft. above sea level, lat. 43° 38' 33", long. 79° 23' 15".

Transmitter: CN Tower.

AM Affiliate: CBL, 740 kHz & 50-kw.

FM Affiliate: CBL-FM, 38-kw, 94.1 MHz.

Began Operation: Sept. 8, 1952.

Represented (sales) by CBC National Selective Sales (Canada); Canadian Standard Broadcast Sales Inc. (U.S.).

1984 Edition

### Personnel:

D. Goodwin, *director for Province of Ontario*.

Henry Kowalski, *executive producer, TV news & current affairs*.

R. Service, *manager TV plant, Ontario region*.

Gary Protain, *manager, public relations*.

Steve Sankar, *manager, administration*.

Dee Gilchrist, *manager, program production*.

A. Wiedemeyer, *manager, TV film service*.

S. Sulewski, *manager, TV technical services*.

Highest 30 Sec. Rate (Sept. 26, 1983): \$2160.

---

BBM Weekly Reach (Spring 1983): 3,599,000

---

## CBLFT

Toronto

(Ch. 25)

French Outlet

Network Service: CBC French network.

Licensee: Canadian Bcstg. Corp., 1500 Bronson Ave., Ottawa, Ont.

Transmitter: CN Tower, Toronto, Ont.

Studio: 100 Carlton St., Toronto, Ont.

Mailing Address: Box 500, Station "A", Toronto, Ont. M5W 1E6.

Telephone: 416-925-3311. Telex: 062-17796.

Technical Facilities: Channel No. 25 (536-542 MHz). Authorized power: 2140-kw visual, 428-kw aural. Antenna: 1640-ft. above av. terrain, 1721-ft. above ground, 2049-ft. above sea level, lat. 43° 38' 33", long. 79° 23' 15".

AM Affiliate: CJBC, 50-kw, 860 kHz.

Began Operation: March 23, 1973.

### Personnel:

Guy Theriault, *director, French Services*.

L. Forestier, *director of French TV in Toronto*.

J. G. Roy, *news supervisor*.

Michel Lozier, *acting manager, public relations services*.

Highest 30 Sec. Rate: N.A.

---

BBM Weekly Reach (Spring 1983): 153,000

---

## CFMT-TV

Toronto

(Ch. 47)

Network Service: None, independent.

Licensee: Multilingual Television (Toronto) Ltd., 545 Lake Shore Blvd. W., Toronto, Ont. M5V 1A3.

Studio: 545 Lakeshore Blvd. W., Toronto M5V 1A3.

Technical Facilities: Channel No. 47 (668-674 MHz). Authorized power: 1200-kw visual, 120-kw aural. Antenna: 1645-ft. above av. terrain, lat. 43° 38' 33", long. 79° 23' 15".

Transmitter: CN Tower.

Ownership: Multilingual Television (Toronto) Ltd.

Began Operation: Fall 1979.

### Personnel:

Dan Iannuzzi, *president & executive producer*.

## Canadian TV Stations

### Ontario—(Continued)

Rates: English Language Programming, \$110 per GRP. Third Language Programming rates available on request.

BBM Weekly Reach (Spring 1983): 759,000

#### CFTO-TV

Toronto  
(Ch. 9)

Network Service: CTV.

Licensee: CFTO-TV Limited, Box 9, Toronto, Ontario M4A 2M9.

Studio: 9 Channel Nine Court, Agincourt.

Technical Facilities: Channel No. 9 (186-192 MHz). Authorized power: 325-kw visual, 43.5-kw aural. Antenna: 1532-ft. above av. terrain, 1613-ft. above ground, 1882-ft. above sea level, lat. 43° 38' 33", long. 79° 23' 15".

Transmitter: CN Tower.

News Services: Broadcast News, Canadian Press, ABC, NBC, Visnews, CTV.

Telephone: 416-299-2000. Telex: 06-219696.

Sales Office: 2 Bloor St. W., Toronto.

Ownership: Baton Broadcasting Inc., 100%. Officers: J. W. Bassett, chmn.; Foster Hewitt, v.p.; E. J. Delaney, v.p. & secy.; J. J. Garwood, v.p. & treas. Baton Bcstg. also owns CKLW Radio Bcstg. Ltd., CFQC Bcstg. Ltd., Confederation Broadcasting (Ottawa) Ltd.

Began Operation: Jan. 1, 1961.

Represented (sales) by Adam Young Inc. (U.S.); Glen Warren Broadcast Sales Division (Canada).

#### Personnel:

John W. Bassett, *chairman*.  
D. J. Bassett, *president*.  
E. J. Delaney, *vice president & managing director*.  
J. J. Garwood, *vice president, finance*.  
J. Spiers, *vice president, production & operations*.  
E. J. Stuebing, *vice president, news & public affairs*.  
G. Rochon, *vice president & executive producer*.  
W. H. Cox, *vice president & general sales manager*.  
D. C. Ferguson, *vice president & national sales manager*.  
J. Currie, *program & promotion manager*.  
J. Wilson, *director of research*.

Highest 30 Sec. Rate (Aug. 1983) \$1300.

BBM Weekly Reach (Spring 1983): 3,902,000

#### CICA-TV

Toronto  
(Ch. 19)

Educational Station

Licensee: The Ontario Educational Communications Authority, Box 200, Station Q, Toronto, Ont. M4T 2T1.

Studio: Trans-America Bldg., 2180 Yonge St., Toronto, Ont.

Transmitter: CN Tower, Toronto.

Technical Facilities: Channel No. 19 (500-506 MHz). Authorized power: 1080-kw visual, 108-kw aural. Antenna: 1640-ft. above av. terrain, 1721-ft. above ground, 1990-ft. above sea level, lat. 43° 38' 33", long. 79° 23' 15".

Began Operation: Sept. 27, 1970.

1348

#### Personnel:

R. J. Langlois *information officer*.

BBM Weekly Reach (Spring 1983): 2,111,000 (OECA)

#### CITY-TV

Toronto  
(Ch. 79)

Network Service: None, independent.

Licensee: Channel 79 Ltd., 99 Queen St. E., Toronto, Ont.

Studio: 99 Queen St. East.

Telephone: 416-867-7979.

Technical Facilities: Channel No. 79 (860-866 MHz). Authorized power: 280-kw visual, 28-kw aural. Antenna: 1627-ft. above av. terrain, lat. 43° 38' 33", long. 79° 23' 15".

Transmitter: CN Tower.

News Services: Canadian Press, Broadcast News, Visnews.

Ownership: CHUM Ltd., 67.2%; Moses Znaimer, Gerry Grafstein, Phyllis Switzer, Edgar Cowan & Fred Klinkhammer, 28.2%.

Began Operation: Sept. 28, 1972.

Represented (sales) by Alexander, Pearson & Dawson Inc. (Toronto, Vancouver).

#### Personnel:

M. Znaimer, *president*.  
Dennis FitzGerald, *vice president, general manager*.  
P. Switzer, *vice president, community relations*.  
D. Watson, *general sales manager*.  
R. Reid, *dir. of engineering & operations*.  
David Jackson, *dir. of purchased programming*.  
Gord Haines, *dir. of news operations*.  
Nancy Smith, *dir. of advertising & publicity*.

Rates: On request.

BBM Weekly Reach (Spring 1983): 2,520,000

#### CKGN-TV

Toronto—Paris  
(Ch. 6)

(Repeated by CKGN-TV-1, Windsor; CKGN-TV-2, Bancroft; CKGN-TV-6, Ottawa; CKGN-TV-22, Uxbridge; CKGN-TV-29, Sarnia, all Ont.).

Network Service: Independent.

Licensee: Global Communications Ltd., 81 Barber Greene Rd., Toronto, Ont. M3C 2A2.

Telephone: 416-446-5311.

Technical Facilities: Channel No. 6 (82-88 MHz). Authorized power: 100-kw visual, 15-kw aural. Antenna: 1037-ft. above av. terrain, lat. 43° 15' 39", long. 80° 26' 39".

Transmitter: SW of Paris.

News Service: ABC.

Ownership: Global Ventures Western Ltd., 82.5%; remainder undisclosed.

Began Operation: Jan. 6, 1974.

TV & Cable Factbook No. 52

Represented (sales) by Canvideo TV Sales Ltd. (Toronto, Montreal); Metro Marketing West Ltd. (Vancouver, western U.S.); Brydson Spot Sales Inc. (eastern U.S.).

**Personnel:**

David Mintz, *president*.  
Raymond Heard, *vice president, news & current affairs*.  
Rodger Hone, *vice president, marketing & general manager*.  
John Burgis, *vice president, finance & administration*.  
Bill Stewart, *vice president, programming*.  
Jerry Appleton, *head of production*.

Rates: On request.

BBM Weekly Reach (Spring 1983): 4,783,000

## CBET Windsor (Ch. 9)

Network Service: CBC.

Licensee: Canadian Bcstg. Corp., 1500 Bronson Ave., Ottawa, Ont. K1G 3J5.

Telephone: 519-255-3411. Telex: 064-77619.

Technical Facilities: Channel No. 9 (186-192 MHz). Authorized power: 178-kw visual, 35.6-kw aural. Antenna: Directional, 631-ft. above av. terrain, 650-ft. above ground, 1250-ft. above sea level, lat. 42° 18' 59", long. 83° 02' 58".

Transmitter: 825 Riverside Drive W., Windsor.

Studio: 825 Riverside Drive W., Windsor.

AM Affiliate: CBE, 10-kw, 1550 kHz (CBC).

FM Affiliate: CBE-FM, 100-kw, 89.9 MHz (CBC).

Ownership: Canadian Broadcasting Corporation.

Began Operation: Sept. 16, 1954 as CKLW-TV. Transferred from RKO General Inc. July 24, 1970 in accordance with CRTC's directions on Canadian ownership. Purchased by CBC Sept. 1, 1975.

Represented (sales) by Canadian Standard Broadcast Sales (U.S.); CBC National Selective TV Sales (Canada).

**Personnel:**

H. L. Hackney, *location manager, CBC Windsor*.  
E. Savoie, *director of TV*.  
R. J. Kryger, *manager, TV technical services*.  
F. J. Quinn, *production manager, TV*.  
R. Podvin, *sales & promotion manager*.  
Peter Allies, *executive producer, news, TV*.  
F. Stecher, *supervisor, film operations*.  
N. T. Addison, *manager, community & public relations*.

Highest 30 Sec. Rate (Sept. 26, 1983): \$250.

BBM Weekly Reach (Spring 1983): 274,000

## CKNX-TV Wingham (Ch. 8)

Network Service: CBC.

Licensee: CKNX Broadcasting Ltd., Wingham.

Studio: Carling Terrace.

Transmitter: 4-mi. S of Walkerton.

Telephone: 519-357-1310.

1984 Edition

Technical Facilities: Channel No. 8 (180-186 MHz). Authorized power: 150-kw visual, 15-kw aural. Antenna: 793-ft. above av. terrain, 650-ft. above ground, 1800-ft. above sea level, lat. 44° 05' 26", long. 81° 12' 26".

News Service: Canadian Press.

AM Affiliate: CKNX, 10-kw (1-kw night), 920 kHz.

Ownership: CKNX Broadcasting Ltd.

Began Operation: Nov. 18, 1955.

Represented (sales) by All-Canada Radio & Television Ltd.

**Personnel:**

Murray T. Brown, *president*.  
Ross Hamilton, *general manager*.  
Al Skelton, *station manager*.  
Ray Baynton, *news director*.  
Scott Reid, *chief engineer*.  
Jean Thynne, *traffic supervisor*.

Rates: For combination rates, see CFPL-TV, London, Ont.

BBM Weekly Reach (Spring 1983): 273,000

### REPEATER STATIONS

Armstrong—New, Ch. 13, Armstrong Development Corp. (CICA-TV, Toronto) 8 w.

Armstrong—CBLIT, Ch. 10, CBC (English network) 52 w.

Atikokan—CBWCT-1, Ch. 7, CBC (English network) 544 w.

Attawapiskat—CBLET, Ch. 12, CBC (English network) 5 w.

Bancroft—CHEX-TV-1, Ch. 2, Kawartha Bcstg. (CHEX-TV, Peterborough) 5 w.

Bancroft—CKGN-TV-2, Ch. 2, Global Communications Ltd. (CKGN-TV, Toronto) 67.2-kw.

Barrie—CBLFT-11, Ch. 55, CBC (French network) 70 w.

Beardmore—CBLAT-5, Ch. 9, CBC (English network) 8.4 w.

Belleville—CBLFT-13, Ch. 15, CBC (CBLFT-12, Peterborough) 180-kw.

Big Trout Lake—CBWT-1, Ch. 13, CBC (English network) 7.4 w.

Chapleau—CBLFT-22, Ch. 13, CBC (French network) 487 w.

Chapleau—CFCL-TV-6, Ch. 7, Mid Canada Communications Corp. (CFCL-TV, Timmins) 959 w.

Chatham—CBLFT-10, Ch. 48, CBC (CBLFT-9, London) 15.2 w.

Chatham—CICO-TV-59, Ch. 59, Ontario Educational Communications Authority (CICA-TV, Toronto) 34.3-kw.

Cornwall—CJOH-TV-8, Ch. 8, Bushnell Communications Ltd. (CJOH-TV, Ottawa) 130-kw.

Deseronto—CJOH-TV-6, Ch. 6, Bushnell Communications Ltd. (CJOH-TV, Ottawa) 55-kw.

Driftwood—CBLFT-16, Ch. 74, CBC (CBLPT-3, Timmins) 1.2-kw.

Dryden—CBWDT, Ch. 9, CBC (English network) 8.9-kw.

Dryden—CBWFT-9, Ch. 6, CBC (French network) 10-kw.

Dubreuilville—CBLFT-24, Ch. 7, CBC (CBLFT-23, Wawa) 18.8 w.

Ear Falls—CBWJT, Ch. 13, CBC (English network) 38 w.

Elliot Lake—CBLFT-6, Ch. 12, CBC (CBLFT-2, Sudbury) 18.6-kw.

Elliot Lake—CKNC-TV-1, Ch. 7, CBC (CKNC-TV, Sudbury) 24.8-kw.

Elliot Lake—CICI-TV-1, Ch. 3, Mid Canada Communications Corp. (CICI-TV, Sudbury) 19-kw.

Espanola—CBLFT-7, Ch. 11, CBC (CBLFT-2, Sudbury) 30 w.



# Canadian TV Stations

## Ontario—(Continued)

- Fort Albany—CBLDT, Ch. 8, CBC (English network) 491 w.
- Fort Frances—CBWCT, Ch. 5, CBC (English network) 50.5-kw.
- Fort Hope—CBLHT, Ch. 12, CBC (English network) 5 w.
- Fraserdale—CBLCT, Ch. 7, CBC (English network) 5 w.
- Georgian Bay (Warton)—CKCO-TV-2, Ch. 2, CAP Communications Ltd. (CKCO-TV, Kitchener) 100-kw.
- Geraldton—CBLAT, Ch. 13, CBC (English network) 22-kw.
- Geraldton—CBLFT-26, Ch. 7, CBC (French network) 2.3-kw.
- Gogama—CBLFT-21, Ch. 23, CBC (CBLFT, Toronto) 5.3-kw.
- Hearst—CBLFT-5, Ch. 7, CBC (CBLFT-4, Kapuskasing) 8.4-kw.
- Hearst—CFCL-TV-4, Ch. 4, Mid Canada Communications Corp. (CFCL-TV, Timmins) 1.013-kw.
- Hornepayne—CBLAT-6, Ch. 13, CBC (CBLAT-1, Manitowadge) 30 w.
- Huntsville—CKVR-TV-2, Ch. 8, CKVR Channel 3 Ltd. (CKVR-TV, Barrie) 115 w.
- Ignace—CBWDT-2, Ch. 13, CBC (English network) 18.4 w.
- Kapuskasing—CBLFT-4, Ch. 12, CBC (CBLFT-3, Timmins) 17.4-kw.
- Kapuskasing—CFCL-TV-3, Ch. 2, Mid Canada Communications Corp. (CFCL-TV, Timmins) 959 w.
- Kapuskasing—CITO-TV-4, Ch. 10, Mid Canada Communications Corp. (CICI-TV-2, Timmins) 0.9-kw.
- Kearns—CFCL-TV-2, Ch. 2, Mid Canada Communications Corp. (CFCL-TV, Timmins) 70-kw.
- Kearns—CITO-TV-3, Ch. 11, Mid Canada Communications Corp. (CICI-TV, Sudbury) 65-kw.
- Kenora—CBWAT, Ch. 8, CBC (English network) 8-kw.
- Kenora—CBWFT-7, Ch. 2, CBC (French network) 3.8-kw.
- Kingston—CBLFT-14, Ch. 32, CBC (CBLFT-13, Belleville) 48-kw.
- Kitchener—CBLFT-8, Ch. 76, CBC (French network) 192-kw.
- Kitchener-Paris—CICO-TV-28, Ch. 28, Ontario Educational Communications Authority (CICA-TV, Toronto) 122-kw.
- London—CBLFT-9, Ch. 40, CBC (CBLFT-8, Kitchener) 25.5-kw.
- London—CICO-TV-18, Ch. 18, Ontario Educational Communications Authority (CICA-TV, Toronto) 34.9-kw.
- Manitowadge—CBLAT-1, Ch. 8, CBC (English network) 22-kw.
- Manitowadge—CBLFT-25, Ch. 15 (French network) 9.8-kw.
- Marathon—CBLAT-4, Ch. 11, CBC (CBLAT-1, Manitowadge) 7.5-kw.
- Mattawa—CBLFT-27, Ch. 26, CBC (French network) 2.8-kw.
- Minden—CHEX-TV-2, Ch. 7, Kawartha Bcstg. (CHEX-TV, Peterborough) 5 w.
- Moosonee—CBCO-TV-1, Ch. 9, CBC (English network) 26.5 w.
- Osnaurgh—CBWDT-4, Ch. 13, CBC (English network) 60 w.
- Ottawa—CICO-TV-24, Ch. 24, Ontario Educational Communications Authority (CICA-TV, Toronto) 1495-kw.
- Ottawa—CKGN-TV-6, Ch. 6, Global Communications Ltd. (CKGN-TV, Toronto) 2.8-kw.
- Parry Sound—CKVR-TV-1, Ch. 12, CKVR Channel 3 Ltd. (CKVR-TV, Barrie) 5-kw.
- Penetanguishene—CBLFT-15, Ch. 34, CBC (CBLFT-11, Barrie) 11.3-kw.
- Peterborough—CBLFT-12, Ch. 44, CBC (French network) 48.6-kw.
- Pickle Lake—CBWDT-5, Ch. 9, CBC (English network) 11 w.
- Pikangikum—CBWDT-6, Ch. 7, CBC (English network) 30 w.
- Red Lake—CBWET, Ch. 10, CBC (English network) 570 w.
- Sandy Lake—CBWDT-7, Ch. 10, CBC (English network) 19 w.
- Sarnia—CBLFT-17, Ch. 68, CBC (CBLFT-9, London) 39.7-kw.
- Sarnia—CKGN-TV-29, Ch. 29, Global Communications Ltd. (CKGN-TV, Toronto) 162-kw.
- Sarnia-Chatham—CKCO-TV-3, CAP Communications Ltd. (CKCO-TV, Kitchener) 1263-kw.
- Sault Ste. Marie—CBLFT-20, Ch. 26, CBC (CBLFT-23, Wawa) 1.2-kw.
- Sault Ste. Marie—CICO-TV-20, Ch. 20, Ontario Educational Communications Authority (CICA-TV, Toronto) 2.9-kw.
- Savant Lake—CBWDT-3, Ch. 8, CBC (CBWDT-1, Sioux Lookout) 107 w.
- Sioux Lookout—CBWDT-1, Ch. 12, CBC (English network) 30-kw.
- Sioux Narrows—CBWAT-1, Ch. 4, CBC (English network) 39 w.
- Sturgeon Falls—CBLFT-1, Ch. 7, CBC (French network) 9.5-kw.
- Sudbury—CBLFT-2, Ch. 13, CBC (CBLFT-1, Sturgeon Falls) 8.6-kw.
- Sudbury—CICO-TV-19, Ch. 19, Ontario Educational Communications Authority (CICA-TV, Toronto) 186.5-kw.
- Temagami—CBCQ-TV-1, Ch. 15, CBC (English network) 14.2-kw.
- The Muskokas—CKCO-TV-4, Ch. 11, CAP Communications Ltd. (CKCO-TV, Kitchener) 37.35-kw.
- Thunder Bay—CBLFT-18, Ch. 12, CBC (CBLFT, Toronto) 22.7-kw.
- Thunder Bay—CICO-TV-9, Ch. 9, Ontario Educational Communications Authority (CICA-TV, Toronto) 32.1-kw.
- Timmins—CBLFT-3, Ch. 9, CBC (French network) 16-kw.
- Timmins—CITO-TV-2, Ch. 3, Mid Canada Communications Corp. (CICI-TV, Sudbury) 55-kw.
- Uxbridge—CKGN-TV-22, Ch. 22, Global Communications Ltd. (CKGN-TV, Toronto) 3120-kw.
- Wawa—CBLAT-3, Ch. 9, CBC (CBLAT-2, White River) 16-kw.
- Wawa—CBLFT-23, Ch. 16, CBC (CBLFT, Toronto) 5.3-kw.
- White River—CBLAT-2, Ch. 12, CBC (CBLAT-1, Manitowadge) 384 w.
- Windsor—CBEFT, Ch. 54, CBC (CBLFT-10, Chatham) 60.2-kw.
- Windsor—CICO-TV-32, Ch. 32, Ontario Educational Communications Authority (CICA-TV, Toronto) 180-kw.
- Windsor—CKGN-TV-1, Ch. 22, Global Communications Ltd. (CKGN-TV, Toronto) 218-kw.

---

---

## QUEBEC

---

---

### CHAU-TV

Carleton

(Ch. 5)

French Outlet

TV & Cable Factbook No. 52

## Canadian TV Stations

(Repeated by CHAU-TV-1, Ste. Marguerite-Marie, P.Q.; CHAU-TV-2, St. Quentin, N.B.; CHAU-TV-3, Port Daniel, P.Q.; CHAU-TV-4, Chandler, P.Q.; CHAU-TV-5, Perce, P.Q.; CHAU-TV-6, Gaspé, P.Q.; CHAU-TV-7, Rivière-au-Renard, P.Q.; CHAU-TV-8, Cloridorme, P.Q.; CHAU-TV-9, L'Anse à Valleeau, P.Q.; CHAU-TV-10, Kedgwick, N.B.; CHAU-TV-11, Murdochville, P.Q.; CHAU-TV-12, St. Martin de Restigouche, N.B.)

Network Service: TVA.

Licensee: Television de la Baie des Chaleurs Inc.

Studio & Transmitter: Box 100, Carleton, Bonaventure County, P.Q. G0C 1J0.

Telephone: 418-364-3344. Telex: 014-43126.

Technical Facilities: Channel No. 5 (76-82 MHz). Authorized power: 100-kw visual, 10-kw aural. Antenna: 1543-ft. above av. terrain, 232-ft. above ground, 2162-ft. above sea level.

News Service: Broadcast News.

Ownership: Television de la Baie des Chaleurs Inc.

Began Operation: Oct. 17, 1959.

Represented (sales) by Paul L'Anglais Ltd. (Canada); Adam Young Inc. (U.S.).

### Personnel:

J. Leo Hachey, *chairman*.  
Yvon Chouinard, *president & general manager*.  
Valerie Allard, *news director*.  
Mario Porlier, *vice president, administration*.  
Marcel Chabot, *vice president, technical services*.  
Pierre Harvey, *vice president, programming*.  
George McLaughlin, *vice president, sales*.

Highest 30 Sec. Rate (Sept. 11, 1983): \$144.

---

BBM Weekly Reach (Spring 1983): 157,000

---

## CJPM-TV

Chicoutimi

(Ch. 6) French Outlet

Licensee: CJPM-TV Inc., Box 600, Chicoutimi, P.Q. G7H 5C8.

Studio: Mount Ste. Claire Rd., Chicoutimi.

Telephone: 418-549-2576. Telex: 051-36132.

Technical Facilities: Channel No. 6 (82-88 MHz). Authorized power: 100-kw visual, 10-kw aural. Antenna: 850-ft. above av. terrain, 255-ft. above ground, 805-ft. above sea level, lat. 48° 24' 27", long. 71° 05' 08".

Transmitter: Mt. Ste. Claire Rd.

News Services: Broadcast News, Telbec.

Ownership: CJPM-TV Inc.

Began Operation: April 14, 1963.

Represented (sales) by Young Canadian Ltd. (U.S.); Paul L'Anglais Inc. (Montreal & Toronto); J. W. Stovin Ltd. (Vancouver & Winnipeg).

### Personnel:

Roger Hudon, *president & general manager*.  
Roger Jobin, *program director & assistant general manager*.  
Yves Champagne, *chief engineer*.

Highest One Hour Rate: \$1200.

Highest 30 Sec. Rate: \$185.

---

BBM Weekly Reach (Spring 1983): 288,000

---

1984 Edition

## CHOT-TV

Hull-Ottawa

(Ch. 40)

Network Service: TVA.

Licensee: Radio Nord Inc., 171 Jean Proulx, Hull, P.Q. J8Z 1W5.

Telephone: 819-770-1040. Telex: 053-4882.

Technical Facilities: Channel No. 40 (626-632 MHz). Authorized power: 285-kw visual. No additional technical information available.

Represented (sales) by Paul L'Anglais Inc. (Montreal, Toronto); Adam Young Inc. (U.S.).

### Personnel:

Jean-Joffre Gourd, *president*.  
Gilles Poulin, *executive vice president*.  
Mario Santerre, *general manager*.  
Gaston Lavoie, *national-local sales dir.*  
Lise Bertrand, *traffic*.

Highest 30 Min. Rate: \$1250.

Highest 30 Sec. Rate: \$225.

---

BBM Weekly Reach (Spring 1983): 281,000

---

## CIVO-TV

Hull

(Ch. 30)

French Educational Station

Network Service: Reseau Radio-Quebec.

Licensee: Societe de radio-television du Quebec, Radio-Quebec, 800 rue Fullum, Montreal, P.Q. H2K 3L7.

Mailing Address: 227 boul. St-Joseph, Hull, P.Q. J8Y 3X5.

Telephone: 819-771-3257.

Transmitter: Camp Fortune, Parc de la Gatineau.

Technical Facilities: Channel No. 30 (566-572 MHz). Authorized power: 713-kw visual, 145-kw aural. Antenna: 1184-ft. above av. terrain, 465-ft. above ground, 1615-ft. above sea level, lat. 45° 30' 11", long. 75° 51' 02".

Began Operation: Aug. 15, 1977.

Personnel: See CIVM-TV, Montreal.

---

BBM Weekly Reach (Spring 1983): 79,000

---

## CKRS-TV

Jonquiere

(Ch. 12)

French Outlet

(Also operates satellite rebroadcasting station CKRS-TV-3, Roberval, P.Q.)

Network Service: CBC.

Licensee: Radio Saguenay Limitee, 175 Sir Wilfrid Laurier.

Studio: 175 Sir Wilfrid Laurier St., Jonquiere, P.Q. G7X 7X3.

## Canadian TV Stations

### Quebec—(Continued)

Technical Facilities: Channel No. 12 (204-210 MHz). Authorized power: 208-kw visual, 4.2-kw aural. Antenna: 311.5-ft. above av. terrain, 250-ft. above ground, 790-ft. above sea level, lat. 48° 24' 29", long. 71° 14' 52".

Transmitter: 175 Sir Wilfrid Laurier St., Jonquiere.

AM Affiliate: CKRS, 10-kw, 590 kHz.

News Service: Telbec.

Represented (sales) by Communication A.C. Ltd. (Montreal); All-Canada Radio & Television Ltd. (Toronto & U.S.).

Telephone: 418-542-4551. Telex: 051-36117.

Ownership: Radio Saguenay Limitee.

Began Operation: Dec. 1, 1955.

#### Personnel:

Yvon Perron, *general manager*.  
Eugene Michaud, *film buyer & program director*.  
Guy Byatt, *sales director*.  
Gaetan Boivin, *technical director*.  
Guy Simard, *comptroller*.

Highest 30 Sec. Rate (Sept. 11, 1983): \$218.

---

BBM Weekly Reach (Spring 1983): 286,000

---

### CBGAT

Matane

(Ch. 6)

(Operates rebroadcasting stations CBGAT-1, Mont-Climont; CBGAT-2, Murdochville; CBGAT-3, Grand Vallee; CBGAT-4, Mont-Louis; CBGAT-5, Causapsca; CBGAT-6, Cap-Chat; CBGAT-7, St.-Rene; CBGAT-8, Marsoui; CBGAT-9, Gros-Morne; CBGAT-10, Mont-Louis; CBGAT-11, Ste.-Anne-des-Monts; CBGAT-13, Riviere-a-Claude, all P.Q.; 13 others.

Network Service: CBC, French.

Licensee: Canadian Bcstg. Corp., 1500 Bronson Ave., Ottawa, Ont.

Studio: 155 St. Sacrement St., Box 2000, Matane, P.Q. G4W 3P7.

Telephone: 418-562-0290. Telex: 051-86370.

Transmitter: St. Adelme.

Technical Facilities: Channel No. 6 (82-88 MHz). Authorized power: 3.7-kw visual, 0.37-kw aural. Antenna: 705-ft. above av. terrain, lat. 48° 50' 00", long. 67° 21' 42".

AM Affiliate: CBGA, 10-kw, 1250 kHz.

Began Operation: Aug. 19, 1958. Purchased by CBC from Matane Co. Ltd. Sept. 1, 1972.

Represented (sales) by CBC National Selective Television Sales (Canada); Canadian Standard Broadcast Sales Inc. (U.S.).

#### Personnel:

J. D. Landry, *director, CBC Matane*.  
Bertrand Emond, *program director*.  
Hughes Vigneault, *sales representative*.  
Claude Roy, *public relations & publicity manager*.

Highest 30 Sec. Rate (Sept. 12, 1983): \$200\*

\*Includes CJBRT, Rimouski & CBST, Sept Iles.

---

BBM Weekly Reach (Spring 1983): 147,000

---

### CBFT

Montreal

(Ch. 2)

French Outlet

(Operates rebroadcasting stations CBFT-1, Mont Tremblant & CBFT-2, Mont Laurier, 5 others, all P.Q.)

Network Service: CBC.

Licensee: Canadian Bcstg. Corp., 1500 Bronson Ave., Ottawa, Ont.

Studio: Maison de Radio Canada, 1400 Dorchester Blvd. W., Box 6000, Montreal, P.Q. H3C 3A8.

Technical Facilities: Channel No. 2 (54-60 MHz). Authorized power: 100-kw visual, 10-kw aural. Antenna: 905-ft. above av. terrain, 252-ft. above ground, 996-ft. above sea level, lat. 45° 30' 20", long. 73° 30' 20".

Transmitter: Mount Royal Park.

AM Affiliate: CBF, 50-kw, 690 kHz (CBC).

FM Affiliate: CBF-FM, 100-kw, 100.7 MHz (CBC).

Telephone: 514-285-3211. Telex: 05-267417.

Began Operation: Sept. 6, 1952; changed from bilingual to french outlet Jan. 10, 1954 when CBMT began as English language station.

Represented (sales) by CBC National Selective Sales (Canada); Canadian Standard Broadcast Sales Inc. (U.S.).

#### Personnel:

J. M. Dugas, *director of TV, French network*.  
J. B. Chardola, *director of TV operations*.  
P. Rousseau, *TV sales director*.  
J. C. Rinfret, *TV program director*.  
D. Gamache, *manager, film service*.  
J. Bazinet, *assistant director, TV sales*.  
Pierre O'Neil, *director of information programming*.  
L. Duval, *director, communication*.

Highest 30 Sec. Rate (Sept. 11, 1983): \$1954.

---

BBM Weekly Reach (Spring 1983): 2,727,000

---

### CBMT

Montreal

(Ch. 6)

English Outlet

Technical Facilities: Channel No. 6 (82-88 MHz). Authorized power: 100-kw visual, 15-kw aural. Antenna: 820-ft. above av. terrain, 167-ft. above ground, 744-ft. above sea level, lat. 45° 30' 20", long. 73° 35' 32".

Transmitter: Mount Royal.

Network Service: CBC.

Licensee: Canadian Bcstg. Corp., 1500 Bronson Ave., Ottawa, Ont.

Studio: Maison de Radio Canada, 1400 Dorchester Blvd. E., Box 6000, Montreal, P.Q. H3C 3A8.

Telephone: 514-285-2596. Telex: 052-67417.

AM Affiliate: CBM, 50-kw, 940 kHz.

FM Affiliate: CBM-FM, 24.6-kw, 93.5 MHz.

Began Operation: Jan. 10, 1954.

Represented (sales) by CBC National Selective Sales (Canada); Canadian Standard Broadcast Sales Inc. (U.S.).

## Canadian TV Stations

### Personnel:

R. Chaisson, *director, English services.*  
L. Rampen, *director of TV.*  
Yvon Vadnais, *executive producer, English TV news.*  
Bob Kirkwood, *director, public relations & publicity, English services.*  
J. Varga, *TV production manager.*  
G. Poulin, *sales manager, CBMT.*

Highest 30 Sec. Rate (Sept. 26, 1983): \$1100.

BBM Weekly Reach (Spring 1983): 1,684,000

### CFCF-TV

Montreal

(Ch. 12)

English Outlet

Network Service: CTV.

Licensee: CFCF Inc., 405 Ogilvy Ave., Montreal.

Studio: 405 Ogilvy Ave., Montreal, P.Q. H3N 1M4.

Telephone: 514-273-6311. Telex: 05-25367.

Technical Facilities: Channel No. 12 (204-210 MHz). Authorized power: 325-kw visual, 160-kw aural. Antenna: 970-ft. above av. terrain, 330-ft. above ground, 1060-ft. above sea level, lat. 45° 30' 20", long. 73° 35' 32".

Transmitter: Mount Royal.

News Services: Canadian Press, Telbec, Broadcast News, AP, ABC.

AM Affiliate: CFCF, 5.0-kw, 600 kHz.

FM Affiliate: CFQR-FM, 41.4-kw, 92.5 MHz (No. 223), 970-ft.

Ownership: CFCF Inc. Jean Pouliot, pres.

Began Operation: Jan. 20, 1961. Sold to present owner by Multiple Access Ltd. July 1979.

Represented (sales) by All-Canada Radio & Television Ltd. (U.S.); Alexander, Pearson & Dawson Inc. (Canada).

### Personnel:

Jean Pouliot, *president.*  
Don Martz, *executive vice president.*  
Doug Hanson, *vice president, finance.*  
Bill Merrill, *vice president, programming.*  
Rudy Stefanik, *vice president, sales.*  
Mike Donegan, *vice president, news.*  
W. J. Heck, *vice president, engineering.*  
Vince Pons, *retail sales manager.*  
S. Reid, *secretary-treasurer.*  
Gail Morrell, *advertising & promotion manager.*

Highest 30 Sec. Rate (Sept. 29, 1980): \$825.

BBM Weekly Reach (Spring 1983): 2,588,000

### CFTM-TV

Montreal

(Ch. 10)

French Outlet

Licensee: Tele-Metropole Inc., 1600 De Maisonneuve Blvd. East, Montreal, P.Q. H2L 4P6.

Studio: 1600 De Maisonneuve Blvd. East, Montreal, P.Q. H2L 4P6.

Telephone: 514-526-9251.

1984 Edition

Technical Facilities: Channel No. 10 (192-198 MHz). Authorized power: 325-kw visual, 160-kw aural. Antenna: 972-ft. above av. terrain, 356-ft. above ground, 1100-ft. above sea level, lat. 45° 30' 20", long. 73° 35' 32".

Transmitter: Mount Royal Park.

News Services: AP, UPI.

Ownership: Roland Giguere, chairman & chief executive officer.

Began Operation: Feb. 19, 1961.

Represented (sales) by E. S. Sumner Corp. (for U.S.); Paul L'Anglais Inc. (Montreal & Toronto); Stovin (Winnipeg-Vancouver).

### Personnel:

Gaston W. Belanger, *president & general manager.*  
Robert L'Herbier, *vice president, programs & production.*  
Robert Trudeau, *vice president, administration & finance.*  
Claude Lapointe, *vice president, information & public affairs.*  
J. Richard Genin, *vice president, sales.*  
Gilles Pilon, *production supervisor.*  
Maurice Bastien, *film director.*  
Jules Blais, *technical operations director.*  
Yves Mareoux, *director, public relations.*

Highest 30 Sec. Rate (Sept. 1, 1983): \$2050.

BBM Weekly Reach (Spring 1983): 2,641,000

### CIVM-TV

Montreal

(Ch. 17)

French Educational Station

Network Service: Reseau Radio-Quebec.

Licensee: Societe de radio-television du Quebec (Radio-Quebec), Radio-Quebec, 800 rue Fullum, Montreal, P.Q. H2K 3L7.

Technical Facilities: Channel No. 17 (488-494 MHz). Authorized power: 1212-kw visual, 242-kw aural. Antenna: 983-ft. above av. terrain, 328-ft. above ground, 1072-ft. above sea level, lat. 45° 30' 20", long. 73° 35' 32".

Transmitter: Parc du Mont-Royal, Montreal.

Studio: Radio-Quebec.

Telephone: 514-873-4611. Telex: 05-25808.

Began Operation: Jan. 19, 1975.

### Personnel:

Lyse Goyette, *chairman of the board.*  
Gerard Barbin, *president & general manager.*  
Jean Fortier, *executive vice president.*  
Claude Sylvestre, *vice president, programs.*  
Gilbert Buzare, *vice president, administration.*  
Bernard Benoist, *secretary-general & director of law department.*  
Philippe Gariépy, *public relations.*  
Claude Robert, *technical vice president.*  
Denis Bachand, *director of finance.*  
Claude Desorcy, *director of programs.*

BBM Weekly Reach (Spring 1983): 971,000

### CBVT

Quebec City

(Ch. 11)

French Outlet

## Canadian TV Stations

### Quebec—(Continued)

(Operates rebroadcasting stations CBVT-1, St. Georges de Beauce; CBVT-2, La Tuque; CBVT-3, Lac Megantic; CBVT-4, Lac Etchemin; CBVT-5, St. Fabien de Panet, all P.Q.)

Network Service: CBC.

Licensee: Canadian Bcstg. Corp., 1500 Bronson Ave., Ottawa, Ont.

Studio: 2505 Laurier Blvd., Box 10400, Ste. Foy, Quebec G1V 2X2.

Telephone: 418-656-9440. Telex: 051-2286.

Technical Facilities: Channel No. 11 (198-204 MHz). Authorized power: 173-kw visual, 34.6-kw aural. Antenna: 641-ft. above av. terrain, 525-ft. above ground, 950-ft. above sea level, lat. 46° 51' 40.41", long. 71° 04' 46.24".

Transmitter: Isle of Orleans.

AM Affiliate: CBV, 50-kw, 980 kHz.

FM Affiliate: CBV-FM, 100-kw, 95.3 MHz.

Began Operation: Sept. 3, 1964.

Represented (sales) by CBC National Selective Sales (Canada); Canadian Standard Broadcast Sales Inc. (U.S.).

#### Personnel:

J. H. Gagnon, *director, CBC Quebec City.*

Bertrand Messely, *sales manager.*

Hughette MacFarlane-Plamondon, *public relations & publicity manager.*

Martin Metivier, *director of television.*

Michel Thivierge, *director of radio.*

L. Roberge, *news manager.*

Highest 30 Sec. Rate (Sept. 11, 1983): \$577.

BBM Weekly Reach (Spring 1983): 831,000

### CFCM-TV

Quebec City

(Ch. 4)

French Outlet

Licensee: Tele-Capitale Ltee., 2136 Chemin Ste. Foy, Ste. Foy, P.Q. G1V 1R8.

Studio: 1000 Myrand Ave., Box 2026, Quebec G1K 7N2.

Telephone: 688-9330. Telex: 051-2234.

Technical Facilities: Channel No. 4 (66-72 MHz). Authorized power: 100-kw visual, 15-kw aural. Antenna: 460-ft. above av. terrain, 672-ft. above sea level, lat. 46° 47' 04", long. 71° 15' 54".

Transmitter: 1000 Myrand Ave., Ste. Foy, Quebec.

News Services: Canadian Press, Broadcast News, AP.

Ownership: Tele-Capitale Ltee., publicly-held company.

Began Operation: July 17, 1954.

Represented (sales) by Tele-Capitale/Unicom Ltd. (Montreal, Toronto, Vancouver); Brydson Spot Sales Inc. (New York); Metro Marketing West Ltd. (Vancouver).

#### Personnel:

Gilles Gregoire, *vice president & general manager.*

Leon Delisle, *vice president, administration.*

Michel Petit, *program director.*

Paul Leclerc, *commercial director.*

Bernard Cleary, *director, programming & news.*

Geraldine Ranger, *sales promotion manager.*

Robert Trempe, *public relations director.*

Highest 30 Sec. Rate (Feb. 1, 1983): \$1100.

BBM Weekly Reach (Spring 1983): 915,000

### CIVQ-TV

Quebec City

(Ch. 15)

French Educational Station

(Satellite rebroadcasting station of CIVM-TV, Montreal, P.Q.)

Network Service: Reseau Radio-Quebec.

Licensee: Societe de radio-television du Quebec, Radio-Quebec, 800 rue Fullum, Montreal, P.Q. H2K 3L7.

Mailing Address: CIVQ-TV, 270 Chemin Ste-Foy, Quebec G1R 1T3.

Telephone: 418-643-4201.

Transmitter: Edifice G, Cite Parliementaire, Quebec.

Technical Facilities: Channel No. 15 (476-482 MHz). Authorized power: 1298-kw visual, 259-kw aural. Antenna: 628-ft. above av. terrain, 576-ft. above ground, 861-ft. above sea level, lat. 46° 48' 27", long. 71° 13' 02".

Began Operation: Jan. 19, 1975.

BBM Weekly Reach (Spring 1983): 336,000

### CKMI-TV

Quebec City

(Ch. 5)

English Outlet

Network Service: CBC, also CBS, NBC, ABC thru CBC.

Licensee: Tele-Capitale Ltd., 2136 Chemin Ste. Foy, Ste. Foy, P.Q. G1V 1R8.

Studio: 1000 Myrand Ave., Ste. Foy.

Transmitter: 1000 Myrand Ave., Ste. Foy.

Telephone: 418-688-9330. Telex: 051-2234.

News Services: Canadian Press, Broadcast News, CBC.

Technical Facilities: Channel No. 5 (76-82 MHz). Authorized power: 13.85-kw visual, 6.77-kw aural. Antenna: 460-ft. above av. terrain, 379-ft. above ground, 672-ft. above sea level, using same facilities as CFCM-TV.

Ownership: Same as CFCM-TV, Quebec City.

Began Operation: March 8, 1957.

Represented (sales) by Tele-Capital/Unicom Ltd. (Montreal, Toronto & Vancouver); Brydson Spot Sales Inc. (New York); Metro Marketing West Ltd. (Vancouver).

#### Personnel:

See CFCM-TV, Quebec City.

Highest 30 Sec. Rate (March 1, 1983): \$74.

BBM Weekly Reach (Spring 1983): 190,000

## Canadian TV Stations

### CFER-TV

Rimouski

(Ch. 11)

French Outlet

(Repeated by CFER-TV-2, Sept-Iles-Gaspé Nord, P.Q.)

Licensee: Tele-Capitale Ltee., Division CFER-TV, 465 Blvd. Ste. Anne, Pointe au Pere, Rimouski G0K 1G0.

Technical Facilities: Channel No. 11 (198-204 MHz). Authorized power: 157-kw visual, 15.7-kw aural. Antenna: 1420-ft. above av. terrain, lat. 48° 28' 02", long. 68° 12' 53".

Studio: Box 590, Rimouski, P.Q. G5L 7C5.

Telephone: 418-722-6011. Telex: 051-86497.

Represented (sales) by Tele-Capital/Unicom Ltd.

#### Personnel:

Jean-Pierre Pampalon, *vice president & general manager.*  
Gilles Rousseau, *sales manager.*  
Diane Boudreau, *traffic.*

Highest 30 Sec. Rate: \$170.

---

BBM Weekly Reach (Spring 1983): 243,000

---

### CIVR-TV

Rimouski

(Ch. 22)

French Educational Station

Network Service: Reseau Radio-Quebec.

Licensee: Societe de radio-telivision du Quebec, Radio-Quebec, 800 rue Fullum, Montreal, P.Q. H2K 3L7.

Mailing Address: 1038 W. Blvd. St. Germain, Rimouski, P.Q. G5L 7B5.

Telephone: 418-722-3743.

Transmitter: Mont-Comi.

Technical Facilities: Channel No. 22 (518-524 MHz). Authorized power: 1472-kw visual, 295-kw aural. Antenna: 617-ft. above av. terrain, 289-ft. above ground, 2164-ft. above sea level, lat. 48° 28' 02", long. 68° 12' 53".

Began Operation: Autumn 1981.

Personnel: See CIVM-TV, Montreal.

---

BBM Weekly Reach (Spring 1983): 73,000

---

### CJBRT

Rimouski

(Ch. 3)

French Outlet

Network Service: CBC, Radio Canada.

Licensee: Canadian Bcstg. Corp., 1500 Bronson Ave., Ottawa, Ont.

Studio: 273 St. Jean-Baptiste St. W. G5L 4J8.

Telephone: 418-723-2217. Telex: 051-86343.

Transmitter: Pic Champlain St.-Fabien.

1984 Edition

Technical Facilities: Channel No. 3 (60-66 MHz). Authorized power: 100-kw visual, 56.9-kw aural. Antenna: 1316-ft. above av. terrain, 179-ft. above ground, 1316-ft. above sea level, lat. 48° 19' 40", long. 68° 50' 00".

AM Affiliate: CJBR, 10-kw, 900 kHz.

FM Affiliate: CJBR-FM, 20-kw, 101.5 MHz.

Began Operation: Nov. 21, 1954. Transfer of control to present owner approved by CRTC Aug. 1, 1977.

Represented (sales) by CBC National Selective Television Sales (Canada); Canadian Standard Broadcast Sales Inc. (U.S.).

#### Personnel:

Walter Ruest, *director, CBC Rimouski.*  
Louis Theriault, *program director.*  
Roma Pelletier, *sales manager.*

Highest 30 Sec. Rate (Sept. 12, 1983): \$200.\*

\*Includes CBGAT, Matane & CBST, Sept. Iles.

---

BBM Weekly Reach (Spring 1983): 126,000

---

### CIMT-TV

Riviere du Loup

(Ch. 9)

Network Service: TVA.

Licensee: Tele Inter-Rives Limitee.

Technical Facilities: Channel No. 9 (186-192 MHz). Authorized power: 14.1-kw visual, 2.2-kw aural. Antenna: 1149-ft. above av. terrain, lat. 47° 35' 03", long. 69° 22' 10".

Studio: 1 rue Frontenac.

Ownership: 101 885 Canada Ltee., 59%; Tele Capitale Ltee., 35%; 4 others, 6%.

Represented (sales) by TeleCapital/Unicom Ltd. (Canada); Brydson Spot Sales Inc. (eastern U.S.); Metro Marketing West Ltd. (western U.S.).

#### Personnel:

Marc Simard, *president.*  
Pierre Duhaime, *vice president.*  
Vincent Gagnon, *sales manager.*  
Michel Belanger, *program director.*  
Germain Gelinat, *technical director.*  
Gregoire Thibault, *comptroller.*

Highest 30 Sec. Rate (Feb. 1, 1981): \$105.

---

BBM Weekly Reach (Spring 1983): 133,000

---

### CKRT-TV

Riviere du Loup

(Ch. 7)

(Also operates satellite rebroadcasting stations CKRT-TV-1, Baie St. Paul; CKRT-TV-2 Ville Degelis; CKRT-TV-3, St. Patrice; CKRT-TV-4, Cabano; CKRT-TV-5, St. Urbain; CKRT-TV-6, Trois Pistoles, all P.Q.)

Network Service: CBC.

Licensee: CKRT-TV Ltee., 1 rue Frontenac, Riviere du Loup G5R 1R7.

Transmitter: Montagne Bleue, Pelletier Station, Cte. Kamouraska.



# Canadian TV Stations

## Quebec—(Continued)

Studio: 1 Frontenac St., Riviere du Loup, P.Q.

Telephone: 418-862-8241. Telex: 051-3915.

Technical Facilities: Channel No. 7 (174-180 MHz). Authorized power: 49.5-kw visual, 24.5-kw aural. Antenna: 1156-ft. above av. terrain, 235-ft. above ground, 2150-ft. above sea level, lat. 47° 35' 03", long. 69° 22' 10".

Ownership: Luc Simard, pres. & gen. mgr., 3.3%; Radio CJPF Ltee., 33%; Tele Inter-Rives Ltee., 52%; 18 others, none with as much as 3%.

Began Operation: Jan. 14, 1962.

Represented (sales) by Tele-Capital/Unicom Ltd. (Canada); Brydson Spot Sales Inc. (eastern U.S.); Metro Marketing West Ltd. (western U.S.).

### Personnel:

Luc Simard, *president & general manager.*

Vincent Gagnon, *sales manager.*

Jean-Leon Marquis, *vice president & treasurer.*

Michel Belanger, *program director.*

Germain Gelin, *technical director.*

Gregoire Thibault, *comptroller.*

Highest 30 Sec. Rate (Sept. 11, 1983): \$91.

BBM Weekly Reach (Spring 1983): 133,000

## CFEM-TV

Rouyn-Noranda

(Ch. 13)

Network Service: TVA.

Licensee: Radio Nord Inc.

Technical Facilities: Channel No. 13 (210-216 MHz). Authorized power: 166-kw visual, 16.6-kw aural. Antenna: 764-ft. above av. terrain, lat. 48° 15' 25", long. 79° 02' 37".

Studio: 380 Murdoch, Noranda, P.Q. J9X 1G5.

Mailing Address: Box 70, Rouyn, P.Q. J9X 5A5.

Telephone: 819-762-0741. Telex: 057-46526.

Represented (sales) by Paul L'Anglais Ltd. (Montreal, Toronto); Metro Marketing West (Vancouver); Canadian Standard Broadcast Sales (U.S.).

### Personnel:

Jean-Joffre Gour, *president.*

Yvon Lariviere, *vice president & manager.*

Jeannette Veillette, *traffic.*

Highest 30 Min. Rate (Feb. 1, 1981): \$690.

Highest 30 Sec. Rate (Feb. 1, 1981): \$180.

BBM Weekly Reach (Spring 1983): 146,000

## CIVA-TV-1

Rouyn-Noranda

(Ch. 8)

French Educational Station

Network Service: Reseau Radio-Quebec.

Licensee: Societe de radio-television du Quebec, Radio-Quebec, 800 rue Fullum, Montreal, P.Q. H2K 3L7.

Mailing Address: 1263, 17th rue, Val d'Or, P.Q. J9P 3R9.

1356

Telephone: 819-825-5132.

Transmitter: Mont Powell, Noranda, P.Q.

Technical Facilities: Channel No. 8 (180-186 MHz). Authorized power: 299-kw visual, 59-kw aural. Antenna: 763-ft. above av. terrain, 625-ft. above ground, 1146-ft. above sea level, lat. 48° 15' 55", long. 79° 02' 37".

Began Operation: Jan. 18, 1980.

Persennel: See CIVM-TV, Montreal.

BBM Weekly Reach (Spring 1983): 68,000

## CKRN-TV

Rouyn-Noranda

(Ch. 4)

French Outlet

(Also operates satellite rebroadcasting stations CKRN-TV-1, Bearn; CKRN-TV-3, Bearn/Fabre; CKRN-TV-2, Ville Marie; CJDG-TV-4, Matagami; CJDG-TV-1, Lithium; CJDG-TV, Lithium Mines; CJDG-TV-2, Lebel-Sur-Quevillon; CJDG-TV-3, Joutel, all P.Q.)

Network Service: CBC.

Licensee: Northern Radio-Radio Nord Inc., Box 1800, 380 Murdoch Ave., Noranda, P.Q.

Studio & Transmitter: 380 Murdoch Ave., Noranda, P.Q.

Business Office: 380 Murdoch Ave., Noranda, P.Q.

Telephone: 762-0741. Telex: 057-46526.

Technical Facilities: Channel No. 4 (66-72 MHz). Authorized power: 115-kw visual, 57.5-kw aural. Antenna: 846-ft. above av. terrain, 725-ft. above ground, 1926-ft. above sea level, lat. 48° 15' 55" long. 79° 02' 37".

AM Affiliate: CKRN, 1-kw, 1400 kHz (CBC).

Ownership: Owned & operated by Radio Nord Inc. Also operates radio stations CKRN, Rouyn; CKVD, Val d'Or; CHAD, Amos; CKLS, La Sarre, all P.Q.

Began Operation: Dec. 25, 1957.

Represented (sales) by Canadian Standard Broadcast Sales Inc. (for U.S.); Paul L'Anglais Ltee. (Montreal & Toronto).

### Personnel:

Jean-Joffre Gour, *president.*

Yvon Lariviere, *vice president & manager.*

Rachel Schmidt, *administrative director.*

Jean-Guy Langevin, *vice president, technical.*

Highest 30 Sec. Rate (Sept. 11, 1983): \$118.

BBM Weekly Reach (Spring 1983): 148,000

## CIVV-TV

Saguenay-Lac St. Jean

(Ch. 8)

French Educational Station

Network Service: Reseau Radio-Quebec.

Licensee: Societe de radio-television du Quebec, Radio-Quebec, 800 rue Fullum, Montreal, P.Q. H2K 3L7.

Mailing Address: 100 boul. St. Joseph Sud, Alma, P.Q. G8B 7A6.

Telephone: 668-6191.

TV & Cable Factbook No. 52

## Canadian TV Stations

Transmitter: Mont-Valin, Chicoutimi.

Technical Facilities: Channel No. 8 (180-186 MHz). Authorized power: 278.1-kw visual, 27.8-kw aural. Antenna: 1948-ft. above av. terrain, 570-ft. above ground, 3548-ft. above sea level, lat. 48° 36' 04", long. 70° 49' 46".

Began Operation: Fall 1982.

Personnel: See CIVM-TV, Montreal.

### CBST Sept-Iles (Ch. 13)

(Operates rebroadcasting stations CBST-1, Havre St. Pierre, P.Q.; CBST-2, Schefferville, P.Q.; CBST-3, Labrador City, Nfld.; CBST-4, Churchill Falls, Nfld.; CBST-5, Fermont; CBST-6, Riviere-au-tonnerre; CBST-7, Agouish-Natashquan; CBST-8, Baie-Johan-Beetz; CBST-9, Gethsemani-La Romaine; CBST-10, Gagnon, all P.Q.; 9 others.)

Network Service: CBC, French.

Licensee: Canadian Bcstg. Corp., 1500 Bronson Ave., Ottawa, Ont.

Studio: 350 Smith St., Sept-Iles, P.Q. G4R 3X2.

Telephone: 418-968-0720. Telex: 051-84188.

Technical Facilities: Channel No. 13 (210-216 MHz). Authorized power: 8.4-kw visual, 1.7-kw aural. Antenna: 489-ft. above ground, lat. 50° 08' 56" long. 66° 28' 12".

Transmitter: Mont Trouble.

AM Affiliate: CBSI-FM, 96.6-kw, 98.1 MHz.

Ownership: Owned & operated by Radio Nord Inc. Also operates radio stations CKRN, Rouyn; CKVD, Val d'Or; CHAD, Amos; CKLS, La Sarre, all P.Q.

Began Operation: Oct. 23, 1973; local production began Nov. 1, 1982.

Represented (sales) by CBC National Selective Television Sales (Canada); Canadian Standard Broadcast Sales Inc. (U.S.).

Personnel:

Jacques Houde, *director, CBC Sept-Iles.*  
Louise Bertrand, *continuity writer.*  
Marius Girard, *technical supervisor.*

Highest 30 Sec. Rate (Sept. 12, 1983): \$200.\*

\*Includes CBGAT, Matane & CJBRT, Rimouski.

BBM Weekly Reach (Spring 1983): 42,000

### CIVG-TV Sept-Iles (Ch. 9)

French Educational Station

Network Service: Reseau Radio-Quebec.

Licensee: Societe de radio-television du Quebec, Radio-Quebec, 800 rue Fullum, Montreal, P.Q. H2K 3L7.

Mailing Address: 410 Evangeline, Sept-Iles, P.Q. G4R 2N5.

Telephone: 962-2035.

Transmitter: Mont-Trouble.

1984 Edition

Technical Facilities: Channel No. 9 (186-192 MHz). Authorized power: 246-kw visual, 49.2-kw aural. Antenna: 718-ft. above av. terrain, 300-ft. above ground, 1200-ft. above sea level, lat. 50° 10' 18", long. 66° 44' 19".

Began Operation: Fall 1982.

Personnel: See CIVM-TV, Montreal.

### CHLT-TV Sherbrooke (Ch. 7) French Outlet

Network Service: TVA.

Licensee: Pathonic Communications Inc., 1600 de Maisonneuve Blvd. East, Suite A-838, Montreal H2L 4P2.

Studio: 3330 King St. West, Sherbrooke, P.Q. J1L 1C9.

Telephone: 819-565-7777.

Technical Facilities: Channel No. 7 (174-180 MHz). Authorized power: 316-kw visual, 186-kw aural. Antenna: 1840-ft. above av. terrain, 150-ft. above ground, 2796-ft. above sea level, lat. 45° 18' 43", long. 72° 14' 32".

Transmitter: Mont-Orford Provincial Park.

News Services: Telbec, Broadcast News.

Ownership: Pathonic Communications Inc.

Began Operation: Aug. 12, 1956.

Represented (sales) by Patcom Inc. (Montreal, Toronto); Metro Marketing West Ltd. (Vancouver); Brydson Spot Sales Inc. (New York).

Personnel:

Paul G. Vien, *chairman of the board & chief executive officer.*  
Andre Mercier, *president & general manager.*  
Serge Lalonde, *exec. vice president.*  
Bernard Fabi, *vice president, operations.*  
Yvan Letarte, *vice president, finance.*  
Pierre Pual Bourdon, *president & general manager (Patcom Inc., a wholly owned subsidiary of Pathonic Communications Inc.).*  
Sylvain Voukirakis, *traffic department.*

Highest 30 Sec. Rate (April 1983): \$470.

BBM Weekly Reach (Spring 1983): 1,027,000

### CIVS-TV Sherbrooke (Ch. 24)

French Educational Station

Network Service: Reseau Radio-Quebec.

Licensee: Societe de radio-television du Quebec, Radio-Quebec, 800 rue Fullum, Montreal, P.Q. H2K 3L7.

Mailing Address: 344 Industrial Blvd., Sherbrooke, P.Q. J1L 1V8.

Telephone: 819-566-4222.

Transmitter: Mont-Orford.

Technical Facilities: Channel No. 24 (530-536 MHz). Authorized power: 475-kw visual, 48-kw aural. Antenna: 1915-ft. above av. terrain, 164-ft. above ground, 2914-ft. above sea level, lat. 45° 18' 43", long. 72° 14' 32".

# Canadian TV Stations

## Quebec—(Continued)

Began Operation: Winter 1982.

Personnel: See CIVM-TV, Montreal.

---

BBM Weekly Reach (Spring 1983): 101,000

---

### CKSH-TV

Sherbrooke

(Ch. 9)

French Outlet

Network Service: CBC French (Radio-Canada).

Licensee: Television St.-Francois Inc., 2295 King St. W., Sherbrooke, P.Q. J1J 3W7.

Studio: 2295 King St. W., Sherbrooke, P.Q.

Telephone: 819-563-9890.

Technical Facilities: Channel No. 9 (186-192 MHz). Authorized power: 325-kw visual, 63-kw aural. Antenna: 1900-ft. above av. terrain, 220-ft. above ground, 2990-ft. above sea level, lat. 45° 18' 43", long. 72° 14' 32".

Transmitter: Mont-Orford, Provincial Park.

News Service: Broadcast News.

Ownership: COGECO Inc., 90%; Canadian Bcstg. Corp., 10%.

Began Operation: Sept. 1, 1974.

Represented (sales) by Paul Mulvihill Ltd. (Canada & U.S.).

Personnel:

Jacques Lemieux, *president*.

Paul A. Paradis, *vice president & manager*.

Alain Plante, *program director*.

Jacques Bergeron, *technical operations manager*.

Highest 30 Sec. Rate (Sept. 11, 1983): \$421.

---

BBM Weekly Reach (Spring 1983): 769,000

---

### CHEM-TV

Trois Rivières

(Ch. 8)

French Outlet

Network Service: TVA.

Licensee: Pathonic Communications Inc., 3625 Chanoine-Moreau Blvd., Trois Rivières, P.Q. G8Y 5N6.

Telephone: 819-376-8880.

Technical Facilities: Channel No. 8 (180-186 MHz). Authorized power: 5.12-kw visual, 1.02-kw aural. Antenna: 626-ft. above av. terrain, lat. 46° 30' 10", long. 72° 38' 15".

Ownership: See CHLT-TV, Sherbrooke, P.Q.

Represented (sales) by Patcom Inc. (Montreal & Toronto); Paul L'Anglais Inc.; Metro Marketing West Ltd. (Vancouver); E. S. Sumner Corp. (U.S.).

Personnel:

Andre Mercier, *president*.

Claude Hurtubise, *vice president, operations*.

Gilles Leduc, *sales vice president*.

Rates: See CHLT-TV, Sherbrooke, P.Q.

1358

---

BBM Weekly Reach (Spring 1983): 250,000

---

### CIVC-TV

Trois-Rivières

(Ch. 45)

French Educational Station

Network Service: Reseau Radio-Quebec.

Licensee: Societe de radio-television du Quebec, Radio-Quebec, 800 rue Fullum, Montreal, P.Q. H2K 3L7.

Mailing Address: 925 Lavolette St., Trois-Rivières, P.Q. G9A 1V9.

Telephone: 819-375-5126.

Transmitter: Mont-Carmel.

Technical Facilities: Channel No. 45 (656-662 MHz). Authorized power: 1189-kw visual, 238-kw aural. Antenna: 1515-ft. above av. terrain, 940-ft. above ground, 1575-ft. above sea level, lat. 46° 29' 27", long. 72° 39' 00".

Began Operation: Autumn 1981.

Personnel: See CIVM-TV, Montreal.

---

BBM Weekly Reach (Spring 1983): 109,000

---

### CKTM-TV

Trois-Rivières

(Ch. 13)

French Outlet

Network Service: CBC, French (Radio-Canada).

Licensee: Television Saint-Maurice Inc., Box 277, Trois-Rivières, P.Q. G9A 5G3.

Studio: 4141 St. Jean Blvd., Trois-Rivières-Ouest, P.Q.

Transmitter: Mont-Carmel, P.Q.

Telephone: 819-377-1441.

Technical Facilities: Channel No. 13 (210-216 MHz). Authorized power: 325-kw visual, 65-kw aural. Antenna: 1323-ft. above av. terrain, 1085-ft. above ground, 1660-ft. above sea level, lat. 46° 29' 27", long. 72° 39' 00".

News Service: Broadcast News.

Ownership: Television Saint-Maurice Inc. Robert Bonneau, pres. Owned by COGECO Inc., Henri Audet, pres.

Began Operation: April 15, 1958.

Represented (sales) by Paul Mulvihill Ltd.

Personnel:

Robert Bonneau, *president*.

Louis Audet, *vice president marketing CKTM-TV/CKSH-TV*.

Gilles Barbeau, *production manager*.

Highest 30 Sec. Rate (Sept. 1983): \$1,350\*

\* Combined rate: CKTM-TV, Trois Rivières & CKSH-TV, Sherbrooke.

---

BBM Weekly Reach (Spring 1983): 1,368,000

---

## CIVA-TV

Val d'Or-Amos

(Ch. 12)

French Educational Station

Network Service: Reseau Radio-Quebec.

Licensee: Societe de radio-television du Quebec, Radio-Quebec, 800 rue Fullum, Montreal, P.Q. H2K 3L7.

Mailing Address: 100 sud, rue St. Joseph, Alma, P.Q. G8B 7A6.

Telephone: 819-668-6191.

Transmitter: Lithium Mines.

Technical Facilities: Channel No. 12 (210-216 MHz). Authorized power: 246-kw visual, 49-kw aural. Antenna: 670-ft. above av. terrain. 555-ft. above ground, 1300-ft. above sea level, lat. 48° 25' 17", long. 77° 50' 49".

Began Operation: Jan. 18, 1980.

Personnel: See CIVM-TV, Montreal.

BBM Weekly Reach (Spring 1983): 13,000

### REPEATER STATIONS

Aganish/Natashquan—CBST-7, Ch. 8, CBC (French network) 243 w.

Asbestos Hill—CHAH-TV, Ch. 11, CBC (CBNT, St. John's) 5 w.

Baie Comeau—CBGAT-12, Ch. 7, CBC (French network) 1.6-kw.

Baie Comeau—CBMIT, Ch. 28, CBC (CBMT, Montreal) 4.2-kw.

Baie Johan Beetz—CBST-8, Ch. 7, CBC (French network) 1 w.

Baie St. Paul—CIMT-TV-3, Ch. 13, Tele Inter-Rives Ltee. (CIMT-TV, Riviere du Loup).

Baie St. Paul—CKRT-TV-1, Ch. 2, CKRT-TV Ltee. (CKRT-TV, Riviere du Loup) 5 w.

Bearn—CKRN-TV-1, Ch. 3, Radio Nord Inc. (CKRN-TV, Rouyn-Noranda).

Bearn/Fabre—CKRN-TV-3, Ch. 3, Northern Radio-Radio Nord Inc. (CKRN-TV, Rouyn-Noranda) 1.733-kw.

Blanc Sablon—CBST-17, Ch. 3, CBC (French network) 150 w.

Blanc Sablon—CBMST, Ch. 5, CBC (English network) 150 w.

Brisay Camp—CHLG-TV-6, Ch. 12, Club Social La Grande (French network) 10 w.

Cabano—CKRT-TV-4, Ch. 5, CKRT-TV Ltee. (CKRT-TV, Riviere du Loup) 13.6 w.

Camp Brisay—CHLG-TV-6, Ch. 12, CBC (CBFT, Montreal) 10 w.

Camp Chaumont, James Bay—CHLG-TV-13, Ch. 6, Club Social La Grande (French network) 10 w.

Camp L G1—CHLG-TV-8, Ch. 4, Club Social La Grande (CBFRT, Radisson) 5 w.

Camp L G3, Baie James—CHLG-TV, Ch. 4, CBC (French network) 231 w.

Camp L G4—CHLG-TV-1, Ch. 6, Club Social La Grande (CBC French network) 53 w.

Causapsal—CBGAT-5, Ch. 9, CBC (French network) 11.4 w.

Campement Randal—New, Ch. 3, CBC (CBFT, Montreal) 62 w.

Cap Chat—CBGAT-6, Ch. 2, CBC (CBGAT-11, Ste. Anne des Monts) 38.6 w.

Chambord—CJPM-TV-1, Ch. 10, CJPM-TV Inc. (CJPM-TV, Chicoutimi) 13-kw.

Chambord-Roberval—CJPM-TV-1, Ch. 10, CJPM-TV Inc. (CJPM-TV, Chicoutimi) 13-kw.

Chandler—CHAU-TV-4, Ch. 7, Television de la Baie des Chaleurs Inc. (CHAU-TV, Carleton) 5 w.

Chapais—CBFAT-1, Ch. 12, CBC (French network) 4.9 w.

Chapeau—CBOFT-1, Ch. 11, CBC (French network) 550 w.

Chapeau—CIVP, Ch. 23, Societe de radio-television du Quebec (Reseau Radio-Quebec)—1-kw.

Chibougamau—CBFAT, Ch. 5, CBC (French network) 665 w.

Chibougamau—CBMCT, Ch. 4, CBC (English network).

Chicoutimi—CBJET, Ch. 58, CBC (English network) 10-kw.

Clermont—CBSAT, Ch. 31, CBC (French network) 6.7 w.

Cloridorme—CHAU-TV-9, Ch. 5, Television de la Baie des Chaleurs Inc. (CHAU-TV, Carleton) 5 w.

Deception Bay—CHDD-TV, Ch. 13, Recreational Assn. of Asbestos Hill Employees Inc. (CBC English network) 8.9 w.

Deception Bay—New, Ch. 11, CBC (CBFT, Montreal) 5 w.

Du Planter—CHLG-TV-5, Ch. 5, Club Social La Grande (French network) 5 w.

Fermont—CBMRT, Ch. 9, CBC (English network) 18 w.

Fermont—CBST-5, Ch. 7, CBC (French network) 20 w.

Fermont—N.A., Ch. 4, Cooperative de la Television Communautaire de Fermont (CIVM-TV, Montreal) 5 w.

Fontange Camp—CHLG-TV-7, Ch. 12, Club Social La Grande (CBC French network) 10 w.

Fort George—CBFGT, Ch. 9, CBC (French network) 4.8 w.

Fort George—CBMGT, Ch. 12, CBC (English network) 4.6 w.

Fort Rupert—CBMHT, Ch. 12, CBC (CBMT, Montreal) 8.4 w.

Fort Rupert—CBFHT, Ch. 9, CBC (French network) 5.7 w.

Gagnon—CBST-10, Ch. 9, CBC (French network) 11 w.

Gaspe—CHAU-TV-6, Ch. 13, Television de la Baie des Chaleurs Inc. (CHAU-TV, Carleton) 157 w.

Gaspe West—CFGW-TV-1, Ch. 6, Gaspe South Telecasting Syndicate (CKCW-TV, Moncton) 5 w.

Gethsemanie/LaRomaine—CBST-9, Ch. 9, CBC (French network) 10 w.

Grande Vallee—CBGAT-3, Ch. 6, CBC (French network) 587 w.

Gros Morne—CBGAT-9, Ch. 4, CBC (French network) 5 w.

Harrington Harbour—CBST-11, Ch. 8, CBC (French network) 129 w.

Harrington Harbour—CBMUT, Ch. 13, CBC (English network) 129 w.

Havre St. Pierre—CBST-1, Ch. 12, CBC (French network) 16.3 w.

Ile du Havre Aubert—CBIMT-1, Ch. 16, CBC (CBFT, Montreal) 55 w.

Iles de la Madeleine—CBIMT, Ch. 12, CBC (French network) 2.8-kw.

Iles de la Madeleine—CBMYT, Ch. 7, CBC (English network) 2.9-kw.

Joutel—CJDG-TV-3, Ch. 12, Radio Nord Inc. (CJDG-TV, Lithium Mines) 148 w.

Lac Bienville—New, Ch. 6, CBC (CBFT, Montreal) 5 w.

Lac Etchemin—CBVT-4, Ch. 55, CBC (CBVT, Quebec) 400 w.

Lac Megantic—CBVT-3, Ch. 2, CBC (CBVT, Quebec) 24.7 w.

Laforge—New, Ch. 2, Club Social La Grande (French network) 104 w.

L'Anse a Valleeau—CHAU-TV-9, Ch. 7, Television de la Baie des Chaleurs Inc. (CHAU-TV, Carleton) 5 w.

## Canadian TV Stations

### Quebec—(Continued)

La Baie/Port Alfred—CKRS-TV-1, Ch. 9, N.A. (CKRS-TV, Jonquiere) 128 w.

La Tabatiere—CBST-13, Ch. 4, CBC (French network) 78 w.

La Tabatiere—CBMLT, Ch. 10, CBC (English network) 62 w.

La Tuque—CBVT-2, Ch. 3, CBC (French network) 15.4-kw.

La Tuque—CBMET, Ch. 9, CBC (English network) 103 w.

Laverendry Camp—CILG-TV-1, Ch. 10, Club Social du Nord-est (French network) 10 w.

Lebel-sur-Quevillon—CJDG-TV-2, Ch. 12, Radio Nord Inc. (CJDG-TV, Lithium Mines) 5 w.

Lithium—CJDG-TV-1, Ch. 8, Radio Nord Inc. (CJDG-TV, Lithium Mines).

Lithium Mines—CFEM-TV-1, Ch. 10, Radio Nord Inc. (CFEM-TV, Rouyn-Noranda) 59.5-kw.

Lithium Mines—CJDG-TV, Ch. 7, Northern Radio-Radio Nord Inc. (CKRN-TV, Rouyn) 60-kw.

Malartic—CFCL-TV-5, Ch. 5, CBC (CFCL-TV-2, Kearns, Ont.) 17.1-kw.

Manicouagan 3—CKHQ-TV-6, Ch. 13, Club Social du Nord-Est (CBGAT, Matane) 5 w.

Manicouagan 5—CKHQ-TV-1, Ch. 10, Club Social du Nord-Est (CKBL-TV, Matane) 55 w.

Manouane—CBFT-5, Ch. 5, CBC (French network) 9 w.

Marsoui—CBGAT-8, Ch. 12, CBC (French network) 5 w.

Matagami—CKRN-TV-4, Ch. 7, Radio Nord Inc. (CKRN-TV, Rouyn-Noranda) 65 w.

Micoua—CKHQ-TV-3, Ch. 6, Club Social du Nord-est (CBGAT, Matane) 5 w.

Mont Blanc-Perce—CFGW-TV-2, Ch. 8, Gaspé South Telecasting Syndicate (CKAM-TV, North Shore, N.B.) 1.5 w.

Mont Climont—CBGAT-1, Ch. 13, CBC (CBGAT, Matane) 708 w.

Mont Laurier—CBFT-2, Ch. 3, CBC (French network) 13.7-kw.

Mont Louis—CBGAT-4, Ch. 2, CBC (French network) 61.8 w.

Mont Louis en Haut—CBGAT-10, Ch. 19, CBC (French network) 5.1-kw.

Mont Saint Michel—CBFT-9, Ch. 16, CBC (French network) 3-kw.

Mont Tremblant—CBFT-1, Ch. 11, CBC (French network) 600 w.

Murdochville—CBGAT-2, Ch. 10, CBC (French network) 1.5-kw.

Murdochville—CBMMT, Ch. 21, CBC (English network) 30 w.

Murdochville—CKMU-TV-1, Ch. 2, Murdochville TV Inc. (CKCW-TV, Moncton) 5 w.

Murdochville—CHAU-TV-11, Ch. 5, Television de la Baie des Chaleurs Inc. (CHAU-TV, Carleton) 5 w.

Nemiskau Station—CILG-TV, Ch. 10, Club Social du Nord-est (French network) 10 w.

Notre Dame du Laus—CBFT-8, Ch. 10, CBC (French network) 7 w.

Notre Dame des Monts—CBSNT, Ch. 40, CBC (French network) 38 w.

Nouveau Comptoir—CBFWT, Ch. 9, CBC (French network) 5.7 w.

Nouveau Comptoir—CBMNT, Ch. 12, CBC (English network) 4.6 w.

Obedjiwan—CBFT-6, Ch. 10, CBC (French network) 1 w.

Old Fort Bay—CBST-15, Ch. 7, CBC (French network) 5 w.

Old Fort Bay—CBMVT, Ch. 13, CBC (English network) 5 w.

1360

Outardes 3—CKHQ-TV-4, Ch. 7, Club Social du Nord-Est (CJBR-TV, Rimouski) 5 w.

Outardes 4—CKHQ-TV-2, Ch. 12, Club Social du Nord-Est (CJBR-TV, Rimouski) 5 w.

Parent—CBFT-4, Ch. 12, CBC (French network) 5 w.

Perce—CHAU-TV-5, Ch. 2, Television de la Baie des Chaleurs Inc. (CHAU-TV, Carleton) 9.62-kw.

Port Daniel—CHAU-TV-3, Ch. 10, Television de la Baie des Chaleurs (CHAU-TV, Carleton) 5 w.

Poste de Mistassini—CBFMT, Ch. 9, CBC (CBFT, Montreal) 8.8 w.

Poste de Mistassini—CBMDT, Ch. 12, CBC (English network) 8.5 w.

Putuniqu (Asbestos Hill)—CFAH-TV-1, Ch. 11, CBC (French network) 10.5 w.

Putuniqu (Asbestos Hill)—CHAH-TV, Ch. 13, CBC (English network) 10.5 w.

Radisson—CBFRT, Ch. 8, CBC (French network) 180 w.

Rapides des Joachims—CBOFT-2, Ch. 31, CBC (French network) 161 w.

Riviere-au-Renard—CHAU-TV-7, Ch. 7, Television de la Baie des Chaleurs Inc. (CHAU-TV-5, Perce) 205 w.

Riviere au Tonnerre—CBST-6, Ch. 2, CBC (French network) 1.6-kw.

Riviere Platte—CHQN-TV-1, Ch. 12, Comite des Loisirs des Employes Forestiers de Q.N.S. (CBGAT, Matane) 5 w.

Riviere St. Paul—CBMPT, Ch. 11, CBC (English network) 23 w.

Riviere St. Paul—CBST-16, Ch. 21, CBC (French network) 89 w.

Roberval—CKRS-TV-3, Ch. 8, Radio Saguenay Ltee. (CKRS-TV, Jonquiere) 4.12-kw.

Ste. Anne des Monts—CBGAT-11, Ch. 8, CBC (French network) 45-kw.

St. Augustin-Saguenay—CBST-14, Ch. 2, CBC (French network) 5 w.

St. Augustin-Saguenay—CBMXT, Ch. 7, CBC (English network) 5 w.

St. Fabien de Panet—CBVT-5, Ch. 13, CBC (French network) 370 w.

St. Georges de Beauce—CBVT-1, Ch. 2, CBC (French network) 8.4 w.

St. Jerome—CHOY-TV, Ch. 4, Television Communautaire de St. Jerome Inc. (Experimental French language station) 46.7 w.

St.-Michel-des-Saints—CBFT-3, Ch. 7, CBC (French network) 220 w.

St. Pamphile—CBSPT, Ch. 3, CBC (French network) 115 w.

St. Patrice (Riviere du Loup)—CKRT-TV-3, Ch. 13, CKRT-TV Ltee. (CKRT-TV, Riviere du Loup) 5 w.

St. Rene de Matane—CBGAT-7, Ch. 30, CBC (French network) 313 w.

St. Urbain—CKRT-TV-5, Ch. 10, CKRT-TV Ltee. (CKRT-TV, Riviere du Loup) 5 w.

Ste. Marguerite-Marie—CHAU-TV-1, Ch. 2, Television de la Baie des Chaleurs Inc. (CHAU-TV, Carleton) 4.48-kw.

Schefferville—CBSET-1, Ch. 7, CBC (English network) 37.6 w.

Schefferville—CBST-2, Ch. 9, CBC (French network) 89 w.

Sept. Iles—CBSET, Ch. 3, CBC (English network) 1.5-kw.

Sept. Iles-Gaspé Nord—CFER-TV-2, Ch. 5, Tele Capitale Ltee. (CFER-TV, Rimouski) 11.7-kw.

Sherbrooke—CBMT-3, Ch. 50, CBC (English network) 1.1-kw.

Temiscaming—CBFST-2, Ch. 12, CBC (French network) 6.9-kw.

Temiscaming—CJTK-TV-1, Ch. 2, Temiscaming Chamber of Commerce (CKNY-TV, North Bay) 5 w.

## Canadian TV Stations

Tete-a-la-Baleine—CBST-12, Ch. 6, CBC (French network) 5 w.  
Thetford Mines—CBMT-4, Ch. 32, CBC (English network) 1.3-kw.  
Trois Pistoles—CKRT-TV-6, Ch. 5, CKRT-TV Ltee. (CKRT-TV, Riviere du Loup) 5 w.  
Trois Pistoles—CIMT-TV-2, Ch. 13, Tele-Inter Rives Ltee. (CIMT-TV, Riviere du Loup) 10 w.  
Trois Rivieres—CBMT-1, Ch. 28, CBC (English network) 13-kw.  
Ville Degelis—CKRT-TV-2, Ch. 2, CKRT-TV Ltee. (CKRT-TV, Riviere du Loup) 63 w.  
Ville de la Baie—CKRS-TV-1, Ch. 9, Radlo Saguenay Ltee. (CKRS-TV, Jonquiere) 128 w.  
Ville-Marie—CKRN-TV-2, Ch. 6, Radio Nord Inc. (CKRN-TV, Rouyn) 5 w.  
Weymont—CBFT-7, Ch. 6, CBC (French network) 11 w.

---

### SASKATCHEWAN

---

#### CKSA-TV

Lloydminster

(See Lloydminster, Alta.)

#### CKBI-TV

Prince Albert

(Ch. 5)

(Also operates satellite rebroadcasting stations CKBI-TV-1, Alticane; CKBI-TV-2, North Battleford; CKBI-TV-3, Greenwater Lake; CKBI-TV-4, Nipawin; CKBI-TV-5, Big River; CKBI-TV-6, Spiritwood; CKBI-TV-7, Tisdale, all Sask.)

Network Service: CBC.

Licensee: Central Broadcasting Co. Ltd., 10th St. West.

Studio: 10th St. West.

Transmitter: Red Deer Hill.

Telephone: 306-763-7421. Telex No.: 034-29132.

Technical Facilities: Channel No. 5 (76-82 MHz). Authorized power: 61-kw visual (100-kw directional), 12.2-kw aural. Antenna: 1494-ft. above av. terrain, 584-ft. above ground, 2334-ft. above sea level, lat. 53° 03' 27", long. 105° 50' 32".

News Service: AP.

AM Affiliate: CKBI, 10-kw, 900 kHz.

Ownership: E. A. Rawlinson, pres. & F. F. Rawlinson, 50% each.

Began Operation: Jan. 27, 1958.

Represented (sales) by All-Canada Radio & Television Ltd.

Personnel:

E. A. Rawlinson, *president*.

Ian Robertson, *general manager*.

Earl Cherry, *sales manager*.

J. J. Cennon, *program manager & film buyer*.

Al Watson, *chief engineer*.

Highest 30 Sec. Rate (July 26, 1982): \$125.

---

BBM Weekly Reach (Spring 1983): 173,000

---

#### CBKT

Regina

(Ch. 9)

English Outlet

(Also operates rebroadcasting stations, CBKT-1, Moose Jaw; CBKT-2, Willow Bunch; CBKT-3, Fort Qu'Appelle; CBKGT, Gravelbourg, all Sask.)

Network Service: CBC.

Licensee: Canadian Bcstg. Corp., 1500 Bronson Ave., Ottawa, Ont.

Studio: 2440 Broad St., Regina, Sask. S4P 4A1.

Telephone: 306-347-9540. Telex: 071-2289.

Technical Facilities: Channel No. 9 (186-192 MHz). Authorized power: 140-kw visual, 20.4-kw aural. Antenna: 680-ft. above av. terrain, 736-ft. above ground, 1956-ft. above sea level, lat. 50° 28' 58", long. 104° 30' 20".

Transmitter: 2-mi. NE of Regina.

AM Affiliate: CBK, 50-kw, 540-kHz.

FM Affiliate: CBK-FM, 100-kw, 96.9 MHz.

Began Operation: Dec. 21, 1962. Purchased by CBC from CHAB Ltd., Sept. 13, 1969.

Represented (sales) by CBC National Selective TV Sales (Canada); Canadian Standard Broadcast Sales (U.S.).

Personnel:

Dolores MacFarlane, *director of TV*.

Bob McRory, *communication manager*.

Gary Goudie, *TV production manager*.

Michael Landsberg, *sales manager*.

Doug Chase, *community relations manager*.

Highest 30 Sec. Rate (Sept. 26, 1983): \$260.

---

BBM Weekly Reach (Spring 1983): 266,000

---

#### CKTV

Regina

(Ch. 2)

(Also operates satellite rebroadcasting stations CKCK-TV-1, Colgate; CKCK-TV-2, Willow Bunch; CKMJ-TV, Marquis-Moose Jaw; CKQV-TV, Fort Qu'Appelle; CKMC-TV, Swift Current, all Sask.)

Network Service: CTV.

Licensee: Harvard Communications, Box 2000, Regina, Sask. S4P 3E5.

Studio: Hwy. No. 1, 3-mi. E of city.

Telephone: 306-569-2000. Telex: 071-2433.

Technical Facilities: Channel No. 2 (54-60 MHz). Authorized power: 100-kw visual, 53.5-kw aural. Antenna: 670-ft. above av. terrain, 670-ft. above ground, 2534-ft. above sea level, lat. 50° 26' 52", long. 104° 30' 00".

Transmitter: Hwy. No. 1, 3-mi. E of city.

News Services: Broadcast News, CTV, ABC.

Represented (sales) by All-Canada Radio & Television Ltd.

Ownership: Harvard Communications.

Began Operation: July 27, 1954.

Personnel:

Fred W. Hill, *president*.

Bruce E. Cowie, *vice president & general manager*.



# Canadian TV Stations

## Saskatchewan—(Continued)

Gayle Robinson, *director, sales & marketing.*  
Doug Lee, *director, administration.*  
Mel Friesen, *operations manager.*  
Clark Donnelly, *production manager.*  
Alex White, *director, technical operations.*  
Dale Isaac, *sports director.*  
Frank Flegel, *news manager.*

Highest 30 Sec. Rate(March 2, 1981): \$325.

BBM Weekly Reach (Spring 1983): 339,000

### CBKST

Saskatoon

(Ch. 11)

English Outlet

(Repeated by CBKST-1, Stanraer & CBKST-2, La Ronge, Sask., 10 others.)

Network Service: CBC English network.

Licensee: Canadian Broadcasting Corp., 1500 Bronson Ave., Ottawa, Ont.

Studio: C N Towers, Midtown Plaza, 5th Floor, 1st Ave. S. S7K 1J5.

Technical Facilities: Channel No. 11 (198-204 MHz). Authorized power: 325-kw visual, 65-kw aural. Antenna: 786-ft. above av. terrain, 550-ft. above ground, 2500-ft. above sea level, lat. 52° 10' 28", long. 106° 26' 04".

Transmitter: 12-mi. NE of Saskatoon.

FM Affiliate: CBKS-FM, 98-kw, 105.5 MHz.

Telephone: 306-244-1911. Telex: 074-2227.

Began Operation: Oct. 17, 1971.

Represented (sales) by CBC National Selective Sales (Canada); Canadian Standard Broadcast Sales Inc. (U.S.).

#### Personnel:

Norman Lacey, *location manager.*  
Adam Panchyshyn, *sales manager.*  
D. Walder, *operations manager.*  
M. Josefchak, *public relations representative.*

Highest 30 Sec. Rate(Sept. 26, 1983): \$380.

BBM Weekly Reach (Spring 1983): 295,000

### CFQC-TV

Saskatoon

(Ch. 8)

(Operates satellite rebroadcasting stations CFQC-TV-1, Stranraer; CFQC-TV-2, North Battleford; CKBQ-TV, Star City, all Sask.)

Network Service: CTV.

Licensee: CFQC Broadcasting Ltd.

Studio: 216 First Ave. N., Saskatoon, Sask. S7K 1X1.

Telephone: 306-665-8600. Telex: 074-2228.

Technical Facilities: Channel No. 8 (180-186 MHz). Authorized power: 325-kw visual, 180-kw aural. Antenna: 866-ft. above av. terrain, 650-ft. above ground, 2585-ft. above sea level, lat. 52° 11' 30", long. 106° 23' 01".

Transmitter: 14-mi. ENE of Saskatoon.

1362

News Services: Broadcast News, CTV.

AM Affiliate: CFQC, 10-kw, 600 kHz.

Represented (sales) by Adam Young Inc. (U.S.); Glen Warren Broadcast Sales (Canada).

Ownership: G. B. Nelson, pres.; Ted Eadinger, v.p.

Began Operation: Dec. 5, 1954.

#### Personnel:

G. Blair Nelson, *president.*  
Ted Eadinger, *vice president & station manager.*  
Ken Hutson, *sales manager.*  
Reed Brown, *local program director.*  
Darrel Kuzub, *promotion manager.*  
Jerry MacLeod, *production manager.*  
Rich Buzik, *traffic manager.*  
Howard Cooper, *news service director.*  
Del Polowick, *chief engineer.*

Highest 30 Sec. Rate(May 1, 1983): \$410.

BBM Weekly Reach (Spring 1983): 384,000

### CKBQ-TV

Star City/Melfort

(Ch. 2)

(Satellite rebroadcasting station of CFQC-TV Saskatoon, Sask. & CKBI-TV, Prince Albert, Sask.)

Network Service: CTV, same as CFQC-TV.

Licensee: CFQC Bcstg. Ltd., Saskatoon, Sask. Central Bcstg. Ltd., Prince Albert, Sask.

Transmitter: Star City, Sask.

Technical Facilities: Channel 2 (54-60 MHz). Authorized power: 11.5-kw visual, 1.15-kw aural. Antenna: Directional, 492-ft. above av. terrain, lat. 52° 50' 22", long. 104° 19' 06".

Began Operation: March 13, 1973.

Rates: Included as a bonus with CFQC-TV, Saskatoon.

BBM Weekly Reach (Spring 1983): 2,000

### CJFB-TV

Swift Current

(Ch. 8)

(Repeated by CJFB-TV-1, Eastend; CJFB-TV-2, Val Marie; CJFB-TV-3, Riverhurst; CBCP-TV-1, Shaunavon; CBCP-TV-2 Cypress Hills/Maple Creek; CBCP-TV-3, Pontoix/Arnold; CFEL-TV-1, Elrose, all Sask.)

Network Service: CBC.

Licensee: Swift Current Telecasting Co. Ltd., North Hill, Swift Current, Sask. S9H 3V7.

Studio & Transmitter: North Hill, Swift Current.

Telephone: 306-773-7266.

Technical Facilities: Channel No. 5 (76-82 MHz). Authorized power: 13.6-kw visual, 6.65-kw aural. Antenna: 511-ft. above av. terrain, 365-ft. above ground, 3049-ft. above sea level, lat. 50° 20' 20", long. 107° 47' 17".

News Service: Broadcast News.

Ownership: William D. Forst, pres. & principal owner.

Began Operation: Dec. 23, 1957.

Represented (sales) by Radio-Television Representatives Ltd.; Brydson Spot Sales Inc. (U.S.); Metro Marketing West Ltd. (Vancouver & western U.S.).

**Personnel:**

William D. Forst, *president, general manager & technical director.*  
Julie Forst, *program director & film buyer.*

Highest 30 Sec. Rate: \$70.

BBM Weekly Reach (Spring 1983): 47,000

## CKOS-TV

Yorkton  
(Ch. 5)

(Also operates satellite rebroadcasting stations CHSS-TV, Wynyard; CKOS-TV-1, Norquay; CKOS-TV-2, Hudson Bay; CFSS-TV, Estevan-Weyburn-Regina, all Sask.)

Network Service: CBC.

Licensee: Yorkton Television Co. Ltd., 95 E. Broadway, Yorkton S3N 2V9.

Studio: 95 E. Broadway, Yorkton, Sask.

Transmitter: 12-mi. W. of Yorkton.

Telephone: 306-783-3685. Telex: 074-21512.

Technical Facilities: Channel No. 5 (76-82 MHz). Authorized power: 15-kw visual, 2.6-kw aural. Antenna: 534-ft. above av. terrain, 554-ft. above ground, 2275-ft. above sea level, lat. 51° 12' 20", long. 102° 43' 55".

News Service: Broadcast News.

Ownership: Ronald L. Skinner, pres.

Began Operation: June 19, 1958.

Represented (sales) by Radio-Television Representatives Ltd. (Canada); Brydson Spot Sales Inc. (U.S.); Metro Marketing West Ltd. (Vancouver & western U.S.).

**Personnel:**

R. L. Skinner, *president.*  
Wilbur A. Westby, *vice president & general manager.*  
Richard Niebergall, *technical director.*  
Linus Westberg, *assistant general manager.*

Highest 30 Sec. Rate: \$225.

BBM Weekly Reach (Spring 1983): 231,000

## CICC-TV

Yorkton  
(Ch. 10)

(Also operates satellite rebroadcasting stations CICC-TV-1, Wynyard; CICC-TV-2, Norquay; CICC-TV-3, Hudson Bay; CICC-TV-4, Humboldt; CIEW-TV, Carlyle Lake, all Sask.)

Network Service: CTV.

Licensee: Yorkton Television Co. Ltd., 95 E. Broadway S3N 0L1.

Technical Facilities: Channel No. 10 (192-198 MHz). Authorized power: 56-kw visual, 11-kw aural. Antenna: 444-ft. above av. terrain, lat. 51° 12' 33", long. 102° 43' 59".

Ownership: See CKOS-TV, Yorkton.

Rates: Sold jointly with CKOS-TV, Yorkton.

1984 Edition

BBM Weekly Reach (Spring 1983): 142,000

### REPEATER STATIONS

Alcot Trail—CITL-TV-10, Ch. 58, Mid-West TV Ltd. (CITL-TV, Lloydminster, Alta.) 10 w.

Alticane—CKBI-TV-1, Ch. 10, Central Broadcasting Co. Ltd. (CKBI-TV, Prince Albert) 350 w.

Beauval—CBKBT, Ch. 7, CBC (English network) 7.7-kw.

Bellegarde—CBKFT-9, Ch. 26, CBC (CBWFT, Winnipeg) 1.4-kw.

Big River—CKBI-TV-5, Ch. 9, Central Bcstg. Co. Ltd. (CKBI-TV, Prince Albert) 5-kw.

Buffalo Narrows—CBKDT, Ch. 11, CBC (English network) 321 w.

Carlyle Lake—CIEW-TV, Ch. 7, Yorkton Television Co. Ltd. (CICC-TV, Yorkton) 100-kw.

Cluff Lake—New, Ch. 8, Cluff Lake Welfare & Recreation Assn. (CBC Northern Service) 10 w.

Colgate—CKTV-1, Ch. 12, Harvard Communications (CKTV, Regina) 15.1-kw.

Cumberland House—CBWIT-2, Ch. 9, CBC (English network) 8.2 w.

Cypress Hill—CBCP-TV-2, Ch. 2, CBC (CBCP-TV-1, Shaunavon) 2.45-kw.

Cypress Hills/Maple Creek—CBCP-TV-2, Ch. 2, Swift Current Telecasting Co. Ltd. (CJFB-TV, Swift Current) 2.45-kw.

Debden/Pascal—CBKPT-3, Ch. 22, CBC (CBKFT-2, Prince Albert) 2.9-kw.

Eastend—CJFB-TV-1, Ch. 2, Swift Current Telecasting Co. Ltd. (CJFB-TV, Swift Current) 5-kw.

Elrose—CFEL-TV-1, Ch. 7, Elrose TV Club (CJFB-TV, Swift Current) 5 w.

Elrose—CKEL-TV-2, Ch. 13, Elrose TV Club (CBKST-1, Stranraer) 5 w.

Elrose—CKEL-TV-3, Ch. 11, Elrose TV Club (CFQC-TV-1, Stranraer) 1 w.

Esterhazy—New, Ch. 6, Yorkton TV Co. Ltd. (CKOS-TV, Yorkton) 5.5 w.

Esterhazy—New, Ch. 13, Yorkton TV Co. Ltd. (CICC-TV, Yorkton) 5.5 w.

Estevan-Weyburn-Regina—CFSS-TV, Ch. 3, Yorkton TV Co. Ltd. (CKCS-TV, Yorkton) 100-kw.

Fond du Lac—CBKAT-2, Ch. 10, CBC (CBKAT-1, Ford Bay) 402 w.

Ford Bay—CBKAT-1, Ch. 13, CBC (English network) 27 w.

Fort Qu'Appelle—CBKT-3, Ch. 4, CBC (CBKT, Regina) 9.8 w.

Fort Qu'Appelle—CKQV-TV, Ch. 11, Fort Qu'Appelle & B-Say-Tah TV Assn. (CKCK-TV, Regina) 5 w.

Gravelbourg—CBKFT-6, Ch. 39, CBC (CBKFT, Regina) 19-kw.

Gravelbourg—CBKGT, Ch. 45, CBC (CBKT, Regina) 19-kw.

Greenwater Lake—CKBI-TV-3, Ch. 4, Central Bcstg. Co. Ltd. (CKBI-TV, Prince Albert) 3-kw.

Hudson Bay—CICC-TV-3, Ch. 11, Yorkton TV Co. Ltd. (CICC-TV, Yorkton) 410 w.

Hudson Bay—CKOS-TV-2, Ch. 9, CBC (CKOS-TV-1, Norquay) 420 w.

Humboldt—CICC-TV-4, Ch. 32, Yorkton TV Co. Ltd. (CICC-TV, Yorkton) 10 w.

Ile-a-la-Crosse—CBKCT, Ch. 9, CBC (English network) 105 w.

## Canadian TV Stations

### Saskatchewan—(Continued)

Island Falls—CBWBT-2, Ch. 7, CBC (English network) 330 w.  
La Loche—CBKDT-2, Ch. 13, CBC (CBKDT-1, Palmbere) 180 w.  
La Ronge—CBKST-2, Ch. 12, CBC (CBKST, Saskatoon) 60 w.  
Leader—CKJC-TV-1, Ch. 13, Leader & District TV Society (CBKST-1, Stranraer) 5 w.  
Leader—CKJC-TV-2, Ch. 7, Leader & District TV Society (CFQC-TV-1, Stranraer) 5 w.  
Leoville—CBKST-3, Ch. 12, CBC (CBKST, Saskatoon) 39.2 w.  
Maple Creek—CHAT-TV-2, Ch. 10, Monarch Bcstg. Co. Ltd. (CHAT-TV, Medicine Hat) 5 w.  
Marquis (Moose Jaw)—CKMJ-TV, Ch. 7, Harvard Communications (CKCK-TV, Regina) 55.4-kw.  
Meadow Lake—CBCS-TV-1, Ch. 8, CBC (CKSA-TV, Lloydminster) 10.9-kw.  
Meadow Lake—CITL-TV-3, Ch. 3, Mid-West TV Ltd. (CITL-TV, Lloydminster, Alta.) 10 w.  
Montreal Lake—CBKST-5, Ch. 11, CBC (English network) 336 w.  
Moose Jaw—CBKT-1, Ch. 4, CBC (English network) 48-kw.  
Moose Jaw—CBKFT-10, Ch. 16, CBC (CBKFT, Regina) 695-kw.  
Nipawin—CKBI-TV-4, Ch. 10, CBC (CKBI-TV, Prince Albert) 4.3-kw.  
Norquay—CICC-TV-2, Ch. 7, Yorkton Television Co. Ltd. (CICC-TV, Yorkton) 7.8-kw.  
Norquay—CKOS-TV-1, Ch. 13, CBC (CKOS-TV, Yorkton) 15-kw.  
North Battleford—CFQC-TV-2, Ch. 6, CFQC Bcstg. Ltd. (CFQC-TV, Saskatoon) 9.5-kw.  
North Battleford—CKBI-TV-2, Ch. 7, Central Bcstg. Co. Ltd. (CKBI-TV, Prince Albert) 43-kw.  
Palmbere—CBKDT-1, Ch. 8, CBC (English network) 7 w.  
Patuanak—CBKPT, Ch. 5, CBC (CBKT, Regina) 45 w.  
Pelican Narrows—CBWBT-3, Ch. 5, CBC (English network) 400 w.  
Pinehouse Lake—CBKST-6, Ch. 10, CBC (English network) 7.7 w.  
Ponteix—CBCP-TV-3, Ch. 3, CBC (CJFB-TV, Swift Current) 10.5-kw.  
Ponteix—CBKFT-7, Ch. 22, CBC (CBKFT, Regina) 19.4-kw.  
Prince Albert—CBKFT-2, Ch. 3, CBC (CBKFT-1, Saskatoon) 13-kw.  
Rabbit Lake Campsite/Collins Bay—CFRL-TV, Ch. 12, The Tarmigan Club (Northern service) 5 w.  
Regina—CBKFT, Ch. 13, CBC (French network) 140-kw.  
Richmond Lake—CFQC-TV-3, Ch. 83, CFQC Bcstg. Ltd. (CFQC-TV, Saskatoon) 2 w.  
Riverhurst—CJFB-TV-3, Ch. 10, Swift Current Telecasting Co. Ltd. (CJFB-TV, Swift Current) 710 w.  
Saskatoon—CBKFT-1, Ch. 13, CBC (French network) 98-kw.  
Shaunavon—CBCP-TV-1, Ch. 7, CBC (English network) 4.5-kw.  
Southend—CBKST-8, Ch. 13, CBC (CBKST, Saskatoon) 36 w.  
Spiritwood—CKBI-TV-6, Ch. 9, Central Broadcasting Co. Ltd. (CKBI-TV, Prince Albert) 5-kw.  
Stanley Mission—CBKST-4, Ch. 8, CBC (English network) 333 w.  
St. Brieux—CBKFT-4, Ch. 7, CBC (CBKFT-2, Prince Albert) 140 w.  
Stony Rapids/Black Lake—CBKAT-3, Ch. 7, CBC (CBKAT-2, Fond du Lac) 320 w.  
Stranraer—CBKST-1, Ch. 9, CBC (English network) 163-kw.

Stranraer—CFQC-TV-1, Ch. 3, CFQC Bcstg. Ltd. (CFQC-TV, Saskatoon) 10.3-kw.  
Swift Current—CKMC-TV, Ch. 12, Harvard Communications (CKTV, Regina) 13-kw.  
Tisdale—CKBI-TV-7, Ch. 13, Central Bcstg. Co. Ltd. (CKBI-TV, Prince Albert) 34 w.  
Uranium City—CBKAT, Ch. 8, CBC (English network) 370 w.  
Val Marie—CJFB-TV-2, Ch. 2, Swift Current Telecasting Co. Ltd. (CJFB-TV, Swift Current) 5-kw.  
Warmley—CFSS-TV, Ch. 3, N.A. (CKOS-TV, Yorkton) 56-kw.  
Willow Bunch—CBKFT-8, Ch. 21, CBC (CBKFT, Regina) 9-kw.  
Willow Bunch—CBKT-2, Ch. 10, CBC (CBKT-1, Moose Jaw) 22.1-kw.  
Willow Bunch—CKTV-2, Ch. 6, Harvard Communications (CKTV, Regina) 9-kw.  
Wollaston Post—New, Ch. 9, Axe Lake Education & Communications Society (English network) 1 w.  
Wynyard—CHSS-TV, Ch. 6, Yorkton TV Co. Ltd. (CKOS-TV, Yorkton) 11-kw.  
Wynyard—CICC-TV-1, Ch. 12, Yorkton TV Co. Ltd. (CICC-TV, Yorkton) 140-kw.  
Zenon Park—CBKFT-5, Ch. 21, CBC (CBKFT-2, Prince Albert) 6.9-kw.

---

## YUKON TERRITORY

---

### REPEATER STATIONS

Beaver Creek—CFBF-TV, Ch. 7, Beaver Creek Community Club (English network) 5 w.  
Carcross & Tagish—CFCZ-TV, Ch. 13, Carcross Community Club (English network) 5 w.  
Carmacks—CFYC-TV, Ch. 13, Carmacks Community Club (English network) 5 w.  
Dawson—CBDDT, Ch. 7, CBC (English network) 4.1 w.  
Destruction Bay & Burwash Landing—CPDB-TV, Ch. 9, Kluane Lake Athletic Assn. (English network) 5 w.  
Elsa—CBKHT-1, Ch. 9, CBC (English network) 67 w.  
Faro—CBDBT, Ch. 8, CBC (English network) 7.2 w.  
Haines Junction—CFHJ-TV, Ch. 13, Shakwak Valley Community Club (English network) 5 w.  
Jakes Corner—CFAT-TV-1, Ch. 10, CBC (CFWH-TV, Whitehorse) 5 w.  
Keno Hill—CKNH-TV, Ch. 5, Elsa Recreation Assn. (English network) 5 w.  
Keno Bill—CBKHT, Ch. 13, CBC (English network) 248 w.  
Mayo—CBKHT-2, Ch. 7, CBC (English network) 5 w.  
Miles Ridge—CIMR-TV, Ch. 12, Beaver Creek Community Club (CFBF-TV, Beaver Creek) 10 w.  
Old Crow—New, Ch. 13, Old Crow Community Club (English network) 10 w.  
Pelly Crossing—CFPC-TV, Ch. 12, Danny Joe (English network) 5 w.  
Ross River—CFRR-TV-1, Ch. 12, Ross River Community Assn. (CBDBT, Faro) 5 w.  
Stewart Crossing—CFCS-TV, Ch. 9, Stewart Crossing Community Club (English network) 5 w.  
Teslin—CFTN-TV-1, Ch. 13, Teslin Community Assn. (English network) 5 w.  
Watson Lake—CBDAT, Ch. 8, CBC (English network) 35 w.  
Whitehorse—CFWH-TV, Ch. 6, CBC (English network) 300 w.

# Armed Forces Television Stations

All stations are operated by the Military Departments under the jurisdiction of the Department of Defense. The Assistant Secretary of Defense (Public Affairs) provides policy and operational direction through the Director, American Forces Information Service (AFIS), 1735 N. Lynn St., Arlington, Va. 22209. The Armed Forces Radio & Television Service (AFRTS) Programming Center, Los Angeles, under the jurisdiction of AFIS ships the bulk of the television programs to the stations. The U.S. commercial networks provide television programs to AFRTS. Contact with the stations may be made by writing to AFRTS-PC, 1016 N. McCadden Place, Los Angeles, Cal. 90038.

## U.S. and Possessions

**ALASKA**—(Ch. 8) Adak.

**JOHNSTON ISLAND**—(Ch. 10).

**PUERTO RICO**—(Ch. 40) Ft. Allen & Roosevelt Roads; (Ch. 56) Vieques Island.

## Outside the United States

**AZORES (Portugal)**—(Ch. 8) Lajes Air Base.

**AUSTRALIA**—(Closed circuit) Northwest Cape.

**BELGIUM**—(Ch. 34) Shape.

**CUBA**—(Ch. 8) Guantanamo Bay.

**DIEGO GARCIA**—(Ch. 8).

**GERMANY**—(Ch. 50) Amberg; (Ch. 16) Ansbach/Bleidorn; (Closed circuit) Ansbach/Hindenberg; (Ch. 22) Aschaffenburg; (Ch. 54) Augsburg; (Ch. 28) Badenhausen; (Ch. 56) Bad Hersfeld; (Ch. 62) Bad Kissingen; (Ch. 19) Bad Kreuznach; (Ch. 40) Bad Neuenheim; (Ch. 63) Bad Toelz; (Closed circuit) Bad Vilbel; (Ch. 38) Bamberg; (Ch. 55) Baumholder; (Ch. 9) Berlin/Tempelhof; (Ch. 22) Bindlach; (Ch. 15) Birkenfeld; (Ch. 62) Bitburg; (Ch. 16) Bleidorn; (Ch. 47) Boeblingen; (Ch. 20) Bremerhaven; (Ch. 35) Buedingen; (Ch. 14) Butzbach; (Ch. 14) Crailsheim; (Closed circuit) Dahn; (Ch. 20) Dalheim; (Ch. 20) Darmstadt; (Ch. 22) Erlangen; (Ch. 39) Ettlingen; (Ch. 59) Feuerbach/Robinson Brks.; (Closed circuit) Fishbach; (Ch. 27) Frankfurt/Eschersheim; (Ch. 29) Friedberg; (Ch. 26) Fuerth/Darby; (Ch. 56) Fuerth/Monteith; (Ch. 63) Fulda; (Ch. 47) Geinhausen; (Closed circuit) Germersheim; (Closed circuit) Giebelstadt; (Ch. 36) Giessen; (Ch. 26) Goepplingen; (Ch. 40) Grafenwoehr; (Ch. 50) Hanau; (Ch. 52) Hahn AB; (Ch. 32) Heidelberg/PHV Housing; (Ch. 26) Heidelberg Shopping CTR; (Ch. 54) Heilbronn/Badenhof; (Ch. 59) Heilbronn/JFK Village; (Ch. 23) Herzogenaurach; (Ch. 16) Hoechst; (Ch. 61) Hohenfels; (Closed circuit) Idar Oberstein/Klotzberg; (Ch. 44) Idar Oberstein/Strassburg; (Ch. 56) Illesheim; (Ch. 61) Kaefertal/Mannheim BFB; (Ch. 38) Karlsruhe; (Ch. 54) Katterbach; (Ch. 57) Kirchgoens; (Closed circuit) Kirchheim-olanden; (Ch. 44) Kitzingen/Harvey Brks.; (Ch. 58) Kitzingen/Larson Brks.; (Ch. 28) Landstuhl; (Closed circuit) Lechfeld/Schwabstadt CBL; (Ch. 25) Miesau; (Ch. 40) Moehringen/Kelly Brks.; (Ch. 18) Muenchweiler; (Ch. 22) Muenster; (Ch. 28)

Neckarsulm; (Ch. 62) Nellingen; (Ch. 39) Neubruecke/Hospital; (Ch. 42) Neu-Ulm/Ermingen; (Closed circuit) Nuernberg/Hospital CBL; (Ch. 62) Nuernberg/Merrill Brks.; (Ch. 44) Nuernberg/Pastorius; (Ch. 15) Oberursal; (Ch. 8) Offenback CBL; (Closed circuit) Pforzheim CBL; (Ch. 19) Pirmasens; (Ch. 46) Regensburg; (Ch. 26) Rhein Main AB; (Ch. 23) Rhein Main Housing; (Ch. 15) Sandhofen/Coleman Brks.; (Ch. 54) Schwabach Housing; (Ch. 42) Schwabach/O'Brien Brks.; (Ch. 15) Schwaebisch Gmuend; (Ch. 14) Schwaebisch Hall; (Ch. 65) Schweinfurt; (Ch. 42) Schwetzingen; (Closed circuit) Siegelsbach CBL; (Ch. 50) Vaihingen/Patch Brks.; (Ch. 45) Vilseck; (Ch. 26) Vogelweh; (Ch. 27) Wertheim; (Closed circuit) Wetzlar CBL; (Ch. 5) Wiesbaden AB; (Ch. 50) Wildflecken; (Ch. 50) Worms; (Ch. 64) Wuerzburg/Hindenberg Brks.; (Ch. 66) Wuerzburg/Leighton Brks.; (Ch. 54) Zirndorf; (Ch. 59) Zweibrucken.

**GREECE**—(Ch. 2 & 6) Iraklion/Crete.

**GREENLAND**—(Ch. 8) Sondrestrom; (Ch. 8 & 13) Thule.

**ICELAND**—(Closed circuit) Keflavik.

**ITALY**—(Closed circuit) San Vito; (Ch. 80) Sigonella; (Closed circuit) Vicenza; (Closed circuit) Aviano Air Base; (closed circuit) Naples.

**JAPAN**—(Ch. 9) Iwakuni; (Ch. 73) Misawa; (Ch. 8) Okinawa; (Closed circuit) Sasebo; (Closed circuit) Yokota AB (Kanto Plain).

**KOREA**—(Ch. 75) Camp Hovey; (Ch. 70) Camp Stanley, Kuksabong & Pyongtaek; (Ch. 2) Camp Ames, Chinhae, Kwangchon, Tacoma, Paigonsan, Pusan, Seoul, Tongduchon/Camp Casey & Wonju; (Ch. 12) Hwaaksan Mountain, Richmond/Taejon & Taegu; (Ch. 13) Kwangju; (Ch. 49) Osan & Taegu RGH; (Ch. 6) Pajuri; (Ch. 5) Yongsan.

**PANAMA CANAL ZONE**—(Ch. 8) Ft. Clayton; (Ch. 10) Ft. Davis.

**PHILIPPINES**—(Ch. 8) Clark Air Base; (Ch. 34) San Miguel; (Ch. 28, 34 & 40) Subic Bay.

**SPAIN**—(Closed circuit) Torrejon; (closed circuit) Rota.

**TURKEY**—(Closed circuit) Incirlik.

**WEST INDIES**—(Closed circuit) Antigua.

# Color Television Systems in Use or Planned

COUNTRY	COLOR SYSTEM	COUNTRY	COLOR SYSTEM
Afghanistan	PAL	Lebanon	SECAM
Albania	SECAM	Liberia	PAL
Algeria	PAL	Libyan Arab Republic	SECAM
Angola	N.A.	Luxembourg	SECAM & PAL
Antigua	NTSC	Madagascar	SECAM
Arab Republic of Egypt	SECAM	Malaysia	PAL
Argentina	PAL	Maldives	PAL
Australia	PAL	Malta	PAL
Austria	PAL	Martinique	SECAM
Bahamas	NTSC	Mauritius	SECAM
Bahrain	PAL	Mexico	NTSC
Bangladesh	PAL	Monaco	SECAM & PAL
Barbados	NTSC	Mongolia	N.A.
Belgium	PAL	Morocco	SECAM
Benin	SECAM	Netherlands	PAL
Bermuda	NTSC	Netherlands Antilles	NTSC
Bolivia	NTSC	New Caledonia	SECAM
Brazil	PAL	New Zealand	PAL
British Virgin Islands	NTSC	Nicaragua	NTSC
Brunei	PAL	Niger	SECAM
Bulgaria	SECAM	Nigeria	PAL
Burma	N.A.	Northern Mariana Islands	NTSC
Cambodia	N.A.	Norway	PAL
Canada	NTSC	Oman	PAL
Central African Republic	N.A.	Pakistan	PAL
Chad	N.A.	Panama	NTSC
Chile	NTSC	Paraguay	PAL
China	PAL	Peru	NTSC
Taiwan Province	NTSC	Philippines	NTSC
Colombia	NTSC	Poland	SECAM
Republic of the Congo	N.A.	Portugal	PAL
Costa Rica	NTSC	Qatar	PAL
Cuba	NTSC	Reunion	SECAM
Cyprus	PAL	Romania	SECAM
Czechoslovakia	SECAM	St. Kitts	NTSC
Denmark	PAL	St. Pierre & Miquelon	SECAM
Djibouti	SECAM	Samoa (American)	NTSC
Dominican Republic	NTSC	Saudi Arabia	SECAM & PAL
Ecuador	NTSC	Senegal	SECAM
El Salvador	NTSC	Sierra Leone	PAL
Equatorial Guinea	N.A.	Singapore	PAL
Ethiopia	PAL	South Africa	PAL
Finland	PAL	Spain	PAL
France	SECAM	Sri Lanka	PAL
French Guiana	SECAM	Sudan	N.A.
French Polynesia	SECAM	Surinam	NTSC
Gabon	SECAM	Swaziland	PAL
German Democratic Republic	SECAM III	Sweden	PAL
Federal Republic of Germany	PAL	Switzerland	PAL
Ghana	PAL	Syria	SECAM
Gibraltar	PAL	Tanzania	PAL
Greece	SECAM	Thailand	PAL
Guadeloupe	SECAM	Togo	SECAM
Guatemala	NTSC	Trinidad & Tobago	NTSC
Guinea	SECAM	Tunisia	SECAM
Haiti	SECAM	Turkey	PAL
Honduras	NTSC	Uganda	N.A.
Hong Kong	PAL	United Arab Emirates	PAL
Hungary	SECAM	United Kingdom	PAL
Iceland	PAL	United States	NTSC
India	PAL	Upper Volta	N.A.
Indonesia	PAL	Uruguay	PAL
Iran	SECAM	USSR	SECAM
Iraq	SECAM	Venezuela	NTSC
Ireland	PAL	Vietnam	N.A.
Israel	PAL	Yemen Arab Republic	N.A.
Italy	PAL	People's Democratic Republic	
Ivory Coast	SECAM	of Yemen	N.A.
Jamaica	NTSC	Yugoslavia	PAL
Japan	NTSC	Zaire Republic	SECAM
Jordan	PAL	Zambia	PAL
Kenya	PAL	Zimbabwe	PAL
Korea	NTSC		
People's Democratic Republic of Korea	N.A.		
Kuwait	PAL		

# International Directory of TV Stations and Sets

Based on Best Available Information from U.S. & Foreign Govt. Agencies and from  
Equipment Manufacturers and Other Trade Sources

Including Stations on Air, Under Construction, Planned and Operating Experimentally and Estimates of Sets-in-Use as of Sept. 1983.

For American Forces Stations, see page 1365

For World TV Stations & Sets, see page 1398

For Characteristics of World Television Systems, see page 1393

For Channel Frequencies, see page 1393

For Color Television Systems in Use or Planned, see page 1366

## Afghanistan

(625-line standards, System B)

Color: PAL System

Sets in use: Not available

Peoples Radio & TV Afghanistan, P.O. Box 544, Kabul. Ch. E-5. Construction began March 1977. Experimental broadcasting began March 1978.

Note: Recent information not available.

## Albania

(625-line standards, System D)

Color: SECAM System

Sets in use: 7,000

Radiodiffusion et Television Albanaise, Rue Conference de Peza 3, Tirana, Albania. Ch. R-2. ERP 100 kw. 4 high power repeaters.

Note: Recent information not available.

## Algeria

(625-line standards, System B)

Color: PAL System

Sets in use: 1,140,000

Radiodiffusion-Television Algerienne (Govt., non-commercial), 21 Blvd. des Martyrs, Algiers, Algeria. Tel. 60-23-00. Telex: 52042. French, Kabyle & Arabic language.

Personnel: Abderrahmane Laghouati, director general; Mohamed Fettouhi, secretary general; Harrath Bendjedou, director of television; Mahmoud Djilali, director of cooperation.

Program: One.

Transmitters: 23.

Low power repeaters: 60.

## Angola

(625-line standards, System I)

Sets in use: Not available

RPA, Radiotelevisao Popular de Angola (Govt. majority shareholder, commercial), Avenida dos Restauradores No. 128, P.O. Box 2604, Luanda. Tel. 35697. Telex: RPA AN 3238. Ch. 9 (V-215.25, A-221.25). Transmitter 2 x 1 kw, ERP 2 kw. TV tape recording facilities.

Personnel: Dr. Joao Urbano, chairman of the board of directors; Dr. Almeida Dias, deputy chairman; Jose Luandino Vieira, program manager; Joaquim de Carvalho, production service manager; Gastao de Jesus, chief engineer; Maria do Carmo Lucas, administrative director.

Hours of operation: Daily, 8:30-10:00 p.m.

Planned: 2 500 watt repeaters.

Note: Recent information not available.

## Antigua

(525-line standards, System M)

Color: NTSC System

Sets in use: 8,500 black & white; 800 color

ST. JOHN'S—ABS-TV, Antigua & Barbuda Broadcasting Services, Scott's Hill, P.O. Box 1280, St. John's, Antigua, W. I. Tel. St. John's 20821. Ch. 10 (V-193.25, A-197.75), transmitter 10 kw. Started June 1965.

Low power repeater: Ch. 7, Montserrat.

Personnel: Bridgette Harris, gen. mgr., public information div.; Campbell Matthew, mgr., operations, television.

Hours of operation: 4:30-11 p.m.

Ownership: Government of Antigua.

Represented in U.S. by Intercontinental Services Ltd., New York; in Canada by Stovin-Byles Ltd., Toronto; in U.K. by Overseas Rediffusion Ltd., London.

Rates (April 1971): Spot 60 Sec. AAA, \$20.40; 8 sec., \$9.60; program 1 hr., \$102.00; 5 min., \$24.00 (E.C. Dollar).

Note: Recent information not available.

## Arab Republic of Egypt

(625-line standards, System B)

Color: SECAM System

Sets in use: 3,500,000 black & white; 350,000 color

Egyptian Radio & TV Corporation (Govt., commercial), TV Building, Corniche El-Nil, P.O. Box 1186, Cairo, Egypt. Tel. 757 155.

Personnel: Safwat El-Sherif, minister of information; Hussein Enan, president of Radio & TV Federation; Farouk Ibrahim Ali, chairman of broadcast engineering sector; Samia Sadek, chairman of TV program sector; Mohamed Abd-El-Fatah, chairman of economic sector.

Rates: Spot 60 sec., 1,180; 45 sec., 990; 30 sec., 664; 20 sec., 472; 10 sec., 325 (American dollars).

Programs: 2.

Transmitters: 49.

## Argentina

(625-line standards, U.S. channeling, System N)

Color: PAL System

Sets in use: 5,500,000 black & white; 500,000 color

Personnel: Col. Clodoveo, press secretary; Col. Eduardo Barbi-eri, president, National Committee for Broadcasting.

Transmitters: 33.

Note: Recent information not available.

## Australia

(Modified 625-line standards, System B)

Color: PAL System

Sets in use: 500,000 black & white; 5,000,000 color

Australian Broadcasting Corporation (Non-commercial), 145 Elizabeth St., G.P.O. Box 9984, Sydney, N.S.W. 2001, Australia. Tel. (02) 339-0211.

Operates from 85 stations & 182 low-power repeaters.

Personnel: Ken Myer, chairman; Geoffrey Whitehead, managing director; Graham White, assistant general manager (television); K. C. MacKriell, assistant general manager (radio); B. Mulvey, acting assistant general manager (management services); W. Norris, head of program procurement; T. K. Bourke, controller, engineering; J. Fitzmaurice, controller of television programs; D. Prior, acting controller of news; R. Wolrige, supervisor, TV program sales.

U.S. Representatives: E. T. Colhoun, Suite 1700, One Rockefeller Plaza, New York, N.Y. 10020. Tel. 212-757-1177. Cable: AUSTCAST. R. Palfreyman, Suite 404, 2030 M St. NW, Washington, D.C. 20036. Tel. 202-466-8575. Cable: AUSTCAST. Program sales agents: D. L. Taffner Ltd., 1370 Ave. of the Americas, New York, N.Y. 10019. Tel. 212-245-4680.

Transmitters: 85.

Low power repeaters: 182.

Federation of Australian Commercial Television Stations, Suite 404, Caltex House, Sydney, is an association of the independent commercial telecasters in Australia. J. W. Malone, federal director.



# International TV Directory

Rates (typical metropolitan): Peak 10 sec., 290; 30 sec., 545; 60 sec., 795; 30 min., 1750; hour, 3000. Low 10 sec., 55; 30 sec., 95; 60 sec., 125; 30 min., 850; hour, 1250 (Australian Dollars).

Rates (typical provincial): Peak 10 sec., 60; 30 sec., 120; 60 sec., 160; 30 min., 400; hour, 700. Low 10 sec., 20; 30 sec., 35; 60 sec., 45; 30 min., 115; hour, 200 (Australian Dollars).

Hours of operation—Typical metropolitan station: 7 a.m.-midnight.

Typical station in large provincial city: Noon-11:15 p.m. Typical station in small provincial city: 5:30-10 p.m.

U.S. Representatives: D. L. Taffner Ltd., 39 W. 55th St., New York, N.Y. 10019. Represents Independent Television Service (Ch. 10, Sydney & Adelaide, Ch. 0, Brisbane & Melbourne). Nine Network Pty. Ltd., 9229 Sunset Blvd., Los Angeles, Cal. 90069. Represents National Television Network (Ch. 9, Sydney, Melbourne, Brisbane & Adelaide). Amalgamated TV Service Australia, Room 405, 1501 Broadway, New York, N.Y. 10036. Represents Australian Television Network (Ch. 7, Sydney, Melbourne, Brisbane & Adelaide).

Transmitters: 50.

Special Broadcasting Service, 5 Elizabeth St., Sydney (non-commercial), GPO 21, Sydney 2001. Tel. (02)2327627.

Transmitters: 2.

Cable Systems: Govt. licensed, 8 in operation with 526 subscribers.

## Austria

(625-line standards, Systems B & G)

Color: PAL System

Sets in use: 910,000 black & white; 1,567,000 color

Oesterreichischer Rundfunk, ORF (Govt., commercial), Wuerzburggasse 30, 1136 Vienna. Tel. 82 91 0.

Personnel: Gerd Bacher, general intendant; Ernst Grisseann, intendant of radio programs; Wolf In der Maur, intendant of TV 1; Ernst Wolfram Marboe, intendant of TV 2; Norbert Wassiczek, technical director; Dr. Walter Skala, administrative director; Dr. Peter Radel, secretary general.

Studio superintendents: Karl Hofer, Burgenland; Ernst Willner, Kaernten; Dr. Paul Twaroch, Niederoesterreich; Dr. Hannes Leopoldseder, Oberoesterreich; Dr. Rudolf Bayr, Salzburg; Hans Hauser, Tirol; Emil Breisach, Steiermark; Dr. Walther Toelzer, Vorarlberg; Gundomar Eibegger, Wien.

Hours of operation: First channel, 9 a.m.-1 p.m. & 5-11 p.m., Mon.-Fri.; 9 a.m.-1 p.m. & 3-11 p.m. Sat.; 11 a.m.-11 p.m., Sun. Second channel, 5-11 p.m., daily.

TV tape recording facilities. Color telecasting began Jan. 1969.

Rates (1979): Peak sec., 88,000; low sec., 60,000 (Austrian Schillings).

Programs: 2.

Transmitters: 368 with ERP of 100 watts & over.

Low power repeaters: 431.

## Azores

(See Portugal)

## Bahamas

(525-line standards, System M)

Color: NTSC System

Sets in use: 50,000

Broadcasting Corp. of the Bahamas, P.O. Box N-1347, Nassau. Tel. (809) 32-24623.

Personnel: Calsey W. Johnson, general manager; Louis W. A. Hanchell, deputy general manager; Edison Bethel, special projects manager; Patric Walkes, sales director; Gregory Lampkin, deputy program director; Lithera Miliar, deputy production director; Michael Thompson, chief engineer; Marshall Orr, financial controller; Mike Smith, director, research & archives.

Rates (May 1977 peak): Spot 60 sec., 65.00; 30 sec., 53.50; 15 sec., 42.50; 10 sec., 29.25; 5 sec., 23.70 (Bahamian Dollars).

Represented in U.S. by Intercontinental Services Ltd.

NASSAU—ZNS-TV, Broadcasting Corp. of the Bahamas, Ch. 13 (Commercial). Transmitter 5 kw, ERP 50 kw. Started 1977.

## Bahrain

(625-line standards, System B)

Color: PAL System

Sets in use: 50,000 black & white; 70,000 color

ISA TOWN—Ministry of Information, Bahrain Television (Govt., commercial), P.O. Box 1075, Manama, Bahrain, Arabian Gulf. Ch. E-4. Transmitter 25 kw, ERP 120 kw. Ch. E-55. ERP 55 kw.

Hours of operation: 1700-2330.

Personnel: Khalil Al Thawadi, director of television; E. J. W. Payne, advisor; Sami Khan, advertising sales manager; Abdul Kashaf, program manager; Hamad Mutlak, film buyer; Fathi El Saba, production manager.

Rates (Jan. 1, 1983): Peak 60 sec., 200; 45 sec., 175; 30 sec., 145; 20 sec., 120; 15 sec., 85 (Bahrain Dinars).

Programs: 2.

Transmitters: 2.

## Bangladesh

(625-line standards, System B)

Color: PAL System

Sets in use: 173,799 black & white; 5,176 color

BTV, Bangladesh Television (Govt., commercial), Television Bhavan, Rampura, P.O. Box 456, Dhaka, Bangladesh. Tel. 400131-139. Cable: BATEEVEE. Telex: 65624BTVBJ.

Personnel: Enamul Haq, director general; Khalida Fahmi, dir., programs; Saaduddin Ahmed, chief engineer; Nurul Islam, acting chief news editor; Kutubuddin Ahmed, acting chief accounts officer.

Hours of operation: Ch. 9, 1800-2330, daily; 0900-1400 & 1800-2330, Sat. Ch. 6, 1800-2100 daily.

Rates (peak): Spot 60 sec., 3105.00; 45 sec., 2445.00; 30 sec., 1966.00; 15 sec., 1138.00; 7 sec., 862.00 (Taka).

DHAKA—Ch. E-9. Transmitter 20 kw, ERP 80 kw. Ch. E-6. Transmitter 6 kw, ERP 42 kw. Originates programs. TV tape recording facilities. Started Dec. 25, 1964.

Personnel: Mustafa Kamal Sayed, acting general manager; Atiqul Haq Chowdhury & Mustafizur Rahman, program mgrs.; M. A. Naser, news editor; Anisur Rahman, engineering mgr.; Anwar Hossain, chief designer; A. M. Ahmed, chief cameraman.

Repeaters: 9.

## Barbados

(525-line standards, System M)

Color: NTSC System

Sets in use: 42,000 black & white; 6,000 color

BRIDGETOWN—CBC-TV, Caribbean Broadcasting Corp., P.O. Box 900, Bridgetown, Barbados, W.I. Tel. 92041; 92046. Cable: CABROCO. Ch. 3 (V-61.25, A-65.75), transmitter 5 kw, ERP 60 kw. TV tape recording facilities. Started Dec. 1964. Operates 6 hours daily.

Personnel: Selwyn Smith, chairman of the board; Franklyn Cumberbatch, manager of administration; Tony Cumming, manager, television; Victor Fernandez, manager, radio; Paul Down, executive engineer; Zelda Gibson, director of advertising, TV; Jo Warren, director of advertising, radio; Jean Lewis, program manager, radio; Olwen Cumberbatch, program manager, TV; Bernon Sobers, chief technician, headquarters; Keith Alleyne, chief technician, TV; Cortlyn Dowridge, chief technician, radio; Glynne Husbands, chief engineer, TV; Victor Fernandes, manager, radio; Rachel Ennevor, director of advertising, radio; Howard Tulloch, chief engineer, radio.

Rates: Peak hour, 2,500; peak 30 sec., 300 (East Caribbean dollars).

## Belgium

(625-line standards, Systems B & H)

Color: PAL System

Sets in use: 915,074 black & white; 2,061,309 color

R.T.B.F., Radio-Television Belge de la Communauté Culturelle Francaise, Cite de la R.T.B., Boulevard A. Reyers 52, 1040, Bruxelles. Tel. 02/737.21.11.

Broadcasting in French language.

# International TV Directory

Personnel: Robert Wangermee, administrator general; Georges Konen, television director; Paul De Mol, production manager; Alain Dehon, chief engineer; Raymond Hauseux, chief engineer (equipment).

**B.R.T., Belgische Radio en Televisie, Omroepcentrum A. Reyer-slaan 52, 1040, Brussel. Tel. 02/737.31.11.**

Broadcasting in Dutch language.

Personnel: Paul Vandenbussche, administrator general; Bert Hermans, director general; Michel Gewillig, director general, technical department; Jozef Coolsaet, director, international relations & film purchase.

Hours of operation: 15.30-23.00 weekdays, 10.00-23.00, Sun.

## R.T.B.F.—Broadcasting in French Language MAIN STATIONS

(1st Program)  
(625-lines, Systems B/PAL & H/PAL)

Transmitters: 5.

Low power stations: 8.

## MAIN STATIONS

(2nd Program)  
(625-lines, System H/PAL)

Transmitters: 5.

Low power stations: 1.

## B.R.T.—Broadcasting in Dutch Language MAIN STATIONS

(1st Program)  
(625-lines, Systems B/PAL & H/PAL)

Transmitters: 4.

Low power stations: 2.

## MAIN STATIONS

(2nd Program)  
(625-lines, System H/PAL)

Transmitters: 5.

Low power stations: 1.

Cable systems: 50 with 2,400,000 subscribers.

## Belize

Sets in use: 12,000

**BELIZE CITY**—Receives U.S. TV signals from satellites.

## Benin

(625-line standards, System K)  
Color: SECAM System

Sets in use: 5,000 black & white; 1,000 color

Office de Radiodiffusion et de Television du Benin (Govt., non-commercial), B.P. 366, Cotonou. Tel. 312041.

Personnel: Nichele Badarou, director of television; Marius Agbo, chief of programming, TV; Alexandee Azonahoun, chief of technical services, TV.

**COTONOU**—Ch. 4. ERP 10 kw.

## Bermuda

(525-line standards, System M)  
Color: NTSC System

Sets in use: 4,000 black & white; 16,000 color

**PROSPECT, DEVONSHIRE**—ZBM-TV, Bermuda Broadcasting Co. Ltd., Fort Hill Road, Prospect, Devonshire (Mailing address: P.O. Box 452, Hamilton), Bermuda. Tel. 809-29-52828. Ch. 10 (V-193.25, A-197.75), transmitter 2 kw, ERP 17.5 kw. TV tape recording facilities. Started Jan. 1958. Programming affiliates: CBS, Rediffusion.

Personnel: Quinton L. Edness, managing director; Michael Tindall, general manager; John Negladuik, sales manager; Bryan Lodge, program manager; Delano Ingham, operations manager; Rick Richardson, news manager; Shirley Edness, traffic supervisor; Leola Stovell, sales supervisor.

Represented in U.S. by Intercontinental Services Ltd., New York; in Canada by McDermott Broadcast Sales Ltd.; in U.K. by Rediffusion International Ltd., London.

Hours of operation: 7 a.m.-1 a.m.

Rates: Peak 60 sec., 74; 30 sec., 59; 15 sec., 40. Program hour, 257; 30 min., 158; 15 min., 105 (Bermuda Dollars).

## Bolivia

(525-line standards, System N)

Color: NTSC System

Sets in use: 85,000 black & white; 15,000 color

**LA PAZ**—TV Boliviana, Empresa Nacional de Television Boliviana (Govt., commercial), Casilla 900, La Paz, Bolivia. Ch. 7. ERP 5 kw.

Personnel: Julio Barragan Calvimontes, director general; Gaston Prudencio B., director of administration; Carlos Soria Galvarro, director of programming & production; Jose Luis Fernandez, chief technical director; Pastor Gemio, technical director.

**LA PAZ**—Sistema Nacional de Radio y TV (Commercial), Universitario, Television Universitaria, Calle Campos 255, Sopocachi, La Paz. Tel. 361183. Ch. 5. ERP 1 kw. Started Dec. 24, 1980. TV tape recording facilities.

Personnel: J. Erwin Solorzano Rivera, director general; Fernando Calderon, program manager; Raul de la Quintana, production manager; Boris Rodriguez, technical manager; Rene Arze Chavez, technical consultant.

Hours of operation: 16.00-23.30, daily.

Rates: Approximately \$150 per min. (U.S.).

Planned: Ch. 11, Cochabamba; Ch. 11, Santa Cruz; Ch. 12, Sucre; Ch. 9, Potosi; Ch. 8, Tarija; Ch. 13, Oruro; Ch. 10, Trinidad.

## Brazil

(525-line standards, System M)

Color: PAL System

Sets in use: 13,500,000 black & white; 8,500,000 color

All stations commercial except Govt.-owned outlets.

**Rede Bandeirantes (Commercial)**, Rua Radiantes, 13, Morumbi, Sao Paulo, SP. Tel. 011-211-3011. Telex: 011-24296. Joao Jorge Saad, pres.; Joao Carlos Saad, international dir. Tel. 011-211-3011; Telex: 011-24296 RBSA BR.

**Rede Globo (Commercial)**, Rua Lopes Quintas, 303, Jardim Botânico, Rio de Janeiro, RJ. Tel. 021-294-7732. Telex: 921-22795.

Personnel: Roberto Irineu Marinho, pres.; Luiz Eduardo Borgerth, international director.

**Rede Record (Commercial)**, Avenida Miruna 713, Indianapolis, Sao Paulo, SP. Tel. 011-542-9000; Telex: 011-22245.

Personnel: Alfredo Carvalho, pres.; Rui Viotti, international director.

**Rede Manchete**, Rua do Russel 766, Gloria, Rio de Janeiro, RJ. Tel. 021-265-2012; Telex: 021-21525.

Personnel: Adolpho Bloch, pres.; Rubens Furtado, director general; Pedro Jack Kapeller, international dir.

**Rede SBT (Sistema Brasileiro De Televisao)**, Rua Don a Santa Veloso, 575 Vila Guilherme, Sao Paulo, SP. Tel. 011-292-2779; Telex: 011-37893.

Personnel: Silvio Santos, pres.; Jose Eduardo Marcondes, international dir.

Networks: 5; 4 commercial, one non-commercial educational.

Transmitters: 1,916.

Low power repeaters: 4,000.

## British Virgin Islands

(525-line standards, System M)

Color: NTSC System

Sets in use: 1,300

Note: Recent information not available.

## Brunei

(625-line standards, System B)

Color: PAL System

Sets in use: 2,000 black & white; 28,000 color

**BANDAR SERI BEGAWAN**—Radio Television Brunei (Govt., commercial), Bandar Seri Begawan, Brunei. Tel. 23111. Telex: BRUNEI BU 2311/2. Ch. E-5 (V-175.25, A-180.75). Transmitter

# International TV Directory

10 kw, ERP 100 kw. TV tape recording facilities. Began July 9, 1975.

Personnel: Pg. Badaruddin Pg. Ghani, director; Pg. Asmalee Pg. Ahmad, deputy director; Kadir Chaku, head of programs; Sapawi Bolhassan, superintendent engineer; Mahari Ismail, head of news; Kenneth Mah Kee Soo, commercial manager.

Hours of operation: Daily, 4:15 p.m.-11:45 p.m. Educational television: 08:50-11:00 during school term.

Rates (1981 Peak): Spot 150 sec., 1450; 120 sec., 1170; 90 sec., 839; 60 sec., 585; 45 sec., 432; 40 sec., 390; 30 sec., 280; 20 sec., 195 (Brunei Dollars).

SERIA—Ch. E-8 (V-196.25, A-201.75). Transmitter 20 kw, ERP 200 kw. Started Sept. 1976.

## Bulgaria

(625-line standards, Systems D & K)  
Color: SECAM System

Sets in use: 1,650,000 black & white; 250,000 color

SOFIA—Bulgarska Televisia, San Stefano 29, Sofia 4. Tel. 46-81. Telex: RBG 22581 (Govt.). Ch. R-7. ERP 50 kw. TV tape recording facilities. Started Nov. 7, 1959.

Hours of operation: First channel, 8 hrs. daily; 2nd channel, 7 hrs. daily.

Personnel: Ivan Slavkov, director general; Kiril Vasilev, deputy director general, programs; Nikolai Antonov, deputy director general, technical department; Atanas Taskov, sales manager & film buyer; Ivan Kovachev & Petko Vasilev, chief engineers; Ivan Vargov, head, international relations.

Programs: 2.

Repeaters: 12.

Low-power repeaters: 221.

## Burma

RANGOON—Burma Broadcasting Service, Prome Road, Kamayut, Rangoon, Burma. Planned.

## Cambodia

(525-line standards, System M)  
Sets in use: 30,000

PHNOM PENH—Ch. 8. Voice of the Kampuchean People, Phnom Penh (Govt.). Transmitter 5 kw, ERP 40 kw (radius of 100 km). Started in Jan. 1962. One repeater.

Note: Recent information not available.

## Canada

(525-line standards, System M)  
Color: NTSC System

Sets in use: 3,691,000 black & white; 7,385,000 color  
(For stations, see Canadian Station Directory)

## Canary Islands

(See Spain)

## Central African Republic

(625-line standards, System B)  
Sets in use: 100

BANGUI—Ministere de L'Information (Govt.). Started Feb. 1974.

Note: No additional or current information available.

## Chad

NDJAMENA—Radiodiffusion-Télévision Nationale Tchadienne, B.P. 892, Ndjamen, Tchad. Tel. 2273.

Note: No additional or current information available.

## Chile

(525-line standards, System M)  
Color: NTSC System

Sets in use: 1,225,000 black & white; 100,000 color

TV Chile, Televisión Nacional de Chile (Govt., commercial), Bellavista 0990, Casilla Postal 16.104, Correo 9, Santiago, Chile. Tel. 774552. Telex: 35.20.181 TVC.

Personnel: Jaime del Valle A., director general; Manfredo Mayol D., general manager; Roberto Lopez S., production & program manager; Alejandro Olivos C., technical manager; Roberto Araya S., press dept. head; Alberto Gana D., sales manager.

Networks: 4.

Transmitters: 10.

Repeaters: 100.

CONCEPCION—Corporación de Televisión de la Universidad Católica de Chile, Caupolicán 491, Concepción. Tel. 26051. Ch. 5 (V-75.25, A-81.75). Transmitter 5 kw, ERP 60 kw. TV tape recording facilities. Started Feb. 1973.

Hours of operation: 14:30-00:30, daily.

Rates: Peak 60 sec., 1,290; 30 sec., 960; 20 sec., 690; 10 sec., 525 (Pesos).

SANTIAGO—TV Chile, Ch. 7. Transmitter 4 kw, ERP 46 kw. TV tape recording facilities. Originates TV Chile programming. Started Sept. 1969.

SANTIAGO—TV 13, Corporación de Televisión de la Universidad Católica de Chile (Commercial), Ines Matte Urrejola 0848, Box 14.600, Santiago, Chile. Tel. 251400. Telex: 440182. Ch. 13 (V-211.25, A-215.75). Transmitter 17.5 kw, ERP 135 kw. TV tape recording facilities. Started Oct. 1958.

Hours of operation: 12:30-00:30, daily.

Personnel: Eleodoro Rodríguez Matte, executive director; Jorge Fernández Parra, secretary general; Manuel Vega Rodríguez, administration & financial director; Alfredo Abba Martínez, program director; Ruby Anne Gumpertz Smith, production director; Jorge Edwards Marchant, sales manager; Rafael Richard Mercado, engineering director; Hernán Zamora Levertón, transmission director.

SANTIAGO—Universidad de Chile (Commercial), Ines Matte Urrejola 0825, Santiago. Tel. 34045. Ch. 9 (V-187.25, A-191.75). Transmitter 5 kw, ERP 60 kw. TV tape recording facilities. Started Nov. 1960.

Hours of operation: 17:45-24:30, daily.

Personnel: Agustín Rodríguez Pulgar, Rector Universidad de Chile, president; Juan Carlos Astaburuaga Videla, executive vice president; Eduardo Guzmán Riveros, chief of operations; Eduardo Riesco Salvo, commercial manager; Enrique Turski Ríos, technical director; Arnoldo Villagrán Torrealba, director of administration & finance.

Rates (Ch. 13, Santiago; Ch. 5, San Fernando; Ch. 8, Valparaíso): Peak 60 sec., 19,250; 30 sec., 13,500; 20 sec., 9,820; 10 sec., 6,000 (Pesos).

Low-power repeaters: TV Chile, 37 in operation.

## China

(625-line standards, System D)

Sets in use: 16,000,000

All stations are owned by the Government.  
Plans Color: PAL System

Networks: 3.

Transmitters: 42.

Relays: N.A.

Note: Recent information not available.

## China

TAIWAN PROVINCE

(525-line standards, System M)

Color: NTSC System

Sets in use: 760,000 black & white; 4,300,000 color

TAIPEI—BET 21, Taiwan Television Enterprise Ltd. (Commercial), No. 10, Pa Te Road, Sec. 3, Taipei. Tel. 7711515. Telex: 25714. Ch. 7. Transmitter 10 kw, ERP 125/50 kw (bi-directional). TV tape recording facilities. Started Oct. 1962.

TV & Cable Factbook No. 52

# International TV Directory

Hours of operation: 12:00-13:10 & 18:00-23:15, Mon.-Fri.; 12:00-24:00, Sat.; 12:00-23:00, Sun.

Rates (AA August 1983): Spot 30 sec., 66,000; 10 sec., 22,000 (New Taiwan Dollars).

Personnel: Ching-Teh Hsu, chairman; Stone K. Shih, pres.; Wei-Yung Lee, exec. v.p.; Yi-Mou Ho, v.p.; Chung-Tsu Pei, v.p.; Chia-Hsiang Pi, chief engineer; Hung-Ying Huang, mgr., engineering dept.; Wen-Lung Liu, mgr., business dept.; Frank H.T. Lu, film buyer.

Repeaters: 9.

Low power repeaters: 7.

**TAIPEI**—BEF 21, China Television Company (Commercial), 53 Ren-Ai Rd., Sec. 3, Taipei, Taiwan. Tel. 751-1247. Telex: 25080, Ch. 9. Transmitter 10 kw, ERP 139/35 kw (bi-directional). Started Oct. 1969.

Hours of operation: 12:00-13:10 & 18:00-23:15, Mon.-Fri.; 12:00-24:00, Sat.; 11:00-23:10, Sun.

Rates (AA 1983): Spot 10 sec., 16,000. Program 5 min., 80,000 (New Taiwan Dollars).

Personnel: Tsu Sung-Chiu, chairman; H. P. Chung, president; Ling Shang-Shaung, v.p.; Tung-Chuan Wu, manager, news dept.; S. K. Wang, manager, program dept.; Rex Liu, chief film buyer; Chun-Kang Tsai, manager, engineering dept.; I. P. Pan, manager, sales dept.; James Chiu, head of international affairs & Chinese program syndicate.

Repeaters: 3.

Low power repeaters: 3.

**TAIPEI**—Chinese Television Service (Commercial), No. 100, Kuang Fu South Road, Taipei. Tel. 7510321. Ch. 11. Transmitter 12.5 kw, ERP 216/21 kw (tri-directional). Started Oct. 1971.

Personnel: Yee Chien Chiu, chairman; Wu Pao-Hua, president; Lin Deng-Fei, v.p.; Y. S. Chin, manager, news dept.; P. K. Chen, manager, program dept.; Hwa Hwi-Yin, film buyer; F. H. Chou, director, educational dept.; H. H. Hu, director, engineering dept.; C. K. Lee, manager, sales dept.

Hours of operation: 5:40-8:20, 12:00-13:00, 18:00-23:45, Mon.-Fri.; 5:40-10:20, 12:00-24:00, Sat.-Sun.

Repeaters: 6.

Low power repeaters: 3.

## Colombia

(525-line standards, System M)

Color: NTSC System

Sets in use: 1,720,000 black & white; 30,000 color

Instituto Nacional de Radio y Television Inravisión (Govt., commercial & educational), Centro Administrativo Nacional, Avenida Eldorado CAN, Bogota. Tel. 690 277. Studios: Calle 24, No. 5-64. Tel. 414 068 & 438 244. Telex: 44311. All programs originate in Bogota studios, all other stations are repeaters, all use HJRN-TV call letters. TV tape recording facilities, Bogota studio.

Hours of operation: Educational, 18:00-23:00. Commercial, 08:30-24:00, First Network; 16:00-24:00, Second Network.

Rates: Peak prime time 30 sec., 50,000 (Colombian Pesos).

Personnel: German Vargas Cantillo, director general; Beatriz Saiz de Canal, secretary general; Alme Lozano Castro, technical director; Gabriel Quimbaya, chief of programming; Fernando Alford C., chief, educational television; Gustavo Ramirez B., chief, office of planning.

Networks: 2 commercial, one educational.

Transmitters: 36.

Translators: 53.

## Republic of the Congo

(625-line standards, System D)

Sets in use: 2,700

**BRAZZAVILLE**—Division de l'Audiovisuel (Govt., commercial), P.O. Box 114 & 2241, Brazzaville. Ch. 7. ERP 2 kw. Started experimental operation Aug. 1963.

Personnel: Division de L'Audio-Visuel: Christian-Gilbert Bembet, chief of division; Levy-Charles Ngoma-Mby, director of national television station; Marcel Eta, director of national radio station; Serge-Michel Odzoki, editor, radio; Firmin Ayesa, chief of radio programs; Jean-Marie-Vianney Kouapiti, editor, television; Ghislain-Joseph, chief of television pro-

grams; Felix Yiloukoulou, chief of television & film production; Sebastien Loungary, principal secretary.

## Costa Rica

(525-line standards, System M)

Color: NTSC System

Sets in use: 225,000 black & white; 75,000 color

**SAN JOSE**—Telecentro Canal 6, Corporacion Costarricense de Television (Commercial), P.O. Box 2860, San Jose. Tel. 32-92-55. Ch. 6. Transmitter 5 kw, ERP 300 kw. All color operation. TV tape recording facilities. Started Sept. 1965.

Hours of operation: Daily, 11 a.m.-midnight.

Personnel: Mario Sotela Pacheco, pres.; Jose J. Ortiz Pacheco, gen. mgr.; Luis G. Castro Sotela, sales mgr.; Alvero Allen Fiatt, production mgr.; Fernando Cruz, chief engineer.

Rates: 60 sec., 15,000.00; 30 sec., 900.00 (Colons).

**SAN JOSE**—TI-TVCR, Televisora de Costa Rica S.A. (Commercial), Avenida Sabana Oeste, P.O. Box 3876, San Jose, Costa Rica. Tel. 32-22-22. Telex: 2220 TELETICA. Ch. 5. Transmitter 12 kw, ERP 360 kw. TV tape recording facilities. Hours of operation: Daily, 11:30 a.m.-midnight. Started May 1960.

Executives: Olga de Picado, pres.; Augusto Carballo C., treas.; Paulo Solera, alternate secy.

Personnel: Augusto Carballo C., gen. mgr.; Rodrigo Sanchez A., sales & programming; Jorge Garro L., programming; Jorge Luis Rojas & Jorge Salazar, production; Eduardo Navas, administrator; Rafael Carrillo Lara, chief engineer.

Represented in U.S. by International Communications Inc., New York. Affiliated with Central American Network and ABC International TV Inc.

Rates (March 1979): Class A—6-11 p.m., daily. Spot 60 sec., 1,725.00; 30 sec., 1,050.00. Class B—11:30 a.m.-6 p.m., daily. Spot 60 sec., 750.00; 30 sec., 450.00 (Colons).

Repeaters: 4.

Low power repeaters: 2.

**SAN JOSE**—Multivision de Costa Rica Ltda. (Commercial), P.O. Box 4666, 1000 San Jose. Tel. 33-44-44. Ch. 4. Transmitter 5 kw, ERP 130 kw. Started Feb. 1962. TV tape recording facilities.

Hours of operation: Daily, 4-11:30 p.m.

Personnel: Arnoldo Vargas V., general manager; Jorge A. Tinoco P., sales manager; Luis Varga Mc., chief engineer.

Low power repeater: One.

**SAN JOSE**—Telenac Canal 2, Telesistema Nacional S.A., P.O. Box 2860, San Jose. Tel. 32-92-55. Ch. 2. Transmitter 5 kw, ERP 300 kw. TV tape recording facilities.

Personnel: Mario Sotela, pres.; Jose J. Ortiz, gen. mgr. & film buyer; Fernando Cruz, chief engineer.

## Cuba

(525-line standards, System M)

Color: NTSC System

Sets in use: 700,000

Cuban Institute of Radio & Television, CMQ-TV, Ch. 6, 23 No. 258, Radiocentro, La Habana, Havana. Attention: Herrera.

**BABINEY**—Ch. 6. 1 kw, ERP 6 kw.

**BARACOA**—Ch. 7. 1 kw, ERP 12 kw.

**BARTOLOME MASO**—Ch. 10. 1 kw, ERP 53.7 kw.

**CAJALBANA**—Ch. 3. 1 kw, ERP 7.9 kw.

**CAMAGUEY**—Ch. 6. 10 kw, ERP 56.2 kw.

**CHIVIRICO**—Ch. 10. 1 kw, ERP 56.2 kw.

**CIEGO de AVILA**—Ch. 8. 5 kw, ERP 51.2 kw.

**CIENFUEGOS**—Ch. 7. 0.5 kw, ERP 7.9 kw.

**GUANITO**—Ch. 9. 10 kw, ERP 63.1 kw.

**GUANTANAMO**—Ch. 11. 5 kw, ERP 79.3 kw.

**GUINES**—Ch. 12. 0.1 kw, ERP 0.6 kw.

**HAVANA**—Ch. 6. 10 kw, ERP 129 kw.

**HAVANA**—Ch. 8. 0.1 kw, ERP 0.4 kw.

**HOLGUIN**—Ch. 3. 5 kw, ERP 27.5 kw.

**JACAN**—Ch. 9. 10 kw, ERP 120.2 kw.

**MANZANILLO**—Ch. 2. 0.1 kw, ERP 0.3 kw.

# International TV Directory

**MATANZAS**—Ch. 7. 0.1 kw, ERP 0.602 kw.  
**MOA**—Ch. 10. 0.3 kw, ERP 1.2 kw.  
**NICARO**—Ch. 10. 0.3 kw, ERP 1.2 kw.  
**NUEVA GERONA**—Ch. 8. 5 kw, ERP 100 kw.  
**NUEVITAS**—Ch. 9. 0.5 kw, ERP 3 kw.  
**PILON**—Ch. 2. 0.1 kw, ERP 0.3 kw.  
**PUERTO BONIATO**—Ch. 2. 5 kw, ERP 32.3 kw.  
**SALON**—Ch. 7. 2 kw, ERP 31.7 kw.  
**SANCTI SPIRITUS**—Ch. 9. 0.5 kw, ERP 1.9 kw.  
**SANTA CLARA**—Ch. 3. 10 kw, ERP 60.3 kw.  
**TRINIDAD**—Ch. 10. 0.1 kw, ERP 0.6 kw.  
**VICTORIA de las TUNAS**—Ch. 11. 0.5 kw, ERP 2 kw.  
**YAGUAJAY**—Ch. 10. 0.5 kw, ERP 2.5 kw.

Tele-Rebelde, Cadenas Nacionales de Television, Republic of Cuba.

**BABINEY**—Ch. 2. 1 kw, ERP 7.9 kw.  
**BARACOA**—Ch. 9. 1 kw, ERP 12 kw.  
**BARTOLOME MASO**—Ch. 12. 1 kw, ERP 53.7 kw.  
**CAJALBANA**—Ch. 5. 1 kw, ERP 7.9 kw.  
**CAMAGUEY**—Ch. 4. 10 kw, ERP 52.8 kw.  
**CHIVIRICO**—Ch. 12. 1 kw, ERP 56.2 kw.  
**CIEGO de AVILA**—Ch. 12. 1 kw, ERP 56 kw.  
**CIENFUEGOS**—Ch. 11. 0.5 kw, ERP 7.9 kw.  
**GUANITO**—Ch. 13. 10 kw, ERP 63.1 kw.  
**GUANTANAMO**—Ch. 13. 5 kw, ERP 79.3 kw.  
**GUINES**—Ch. 10. 0.1 kw, ERP 0.6 kw.  
**HAVANA**—Ch. 2. 10 kw, ERP 132 kw.  
**HAVANA**—Ch. 10. 0.1 kw, ERP 0.4 kw.  
**HOLGUIN**—Ch. 8. 5 kw, ERP 27.5 kw.  
**JACAN**—Ch. 13. 10 kw, ERP 120.2 kw.  
**MANZANILLO**—Ch. 5. 0.1 kw, ERP 0.3 kw.  
**MATANZAS**—Ch. 11. 0.1 kw, ERP 0.602 kw.  
**MOA**—Ch. 12. 0.3 kw, ERP 1.2 kw.  
**NICARO**—Ch. 12. 0.3 kw, ERP 1.2 kw.  
**NUEVA GERONA**—Ch. 10. 5 kw, ERP 100 kw.  
**NUEVITAS**—Ch. 12. 0.5 kw, ERP 3 kw.  
**PILON**—Ch. 5. 0.1 kw, ERP 0.3 kw.  
**PUERTO BONIATO**—Ch. 5. 5 kw, ERP 77.5 kw.  
**SALON**—Ch. 11. 2 kw, ERP 31.7 kw.  
**SANCTI SPIRITUS**—Ch. 11. 0.5 kw, ERP 1.9 kw.  
**SANTA CLARA**—Ch. 5. 10 kw, ERP 60.3 kw.  
**TRINIDAD**—Ch. 13. 0.1 kw, ERP 0.6 kw.  
**VICTORIA de las TUNAS**—Ch. 13. 0.5 kw, ERP 2 kw.  
**YAGUAJAY**—Ch. 13. 0.5 kw, ERP 2.5 kw.

Programs: 2.

Transmitters: 58.

## Curacao

(See Netherlands Antilles)

## Cyprus

(625-line standards, System B & G)  
Color: PAL System

Sets in use: 100,000 black & white; 10,000 color

Cyprus Broadcasting Corp. (Public Service Corp., commercial), P.O. Box 4824, Nicosia, Cyprus. Tel. 22231. Telex: 2333. All stations carry same program. TV tape recording facilities at Nicosia studios.

Hours of operation: General programming (winter) 17.00-23.00, weekdays; 17.00-24.00, Sat.; 10.00-13.00 & 17.00-23.00, Sun.; (summer) 17.30-23.00, weekdays; 17.30-24.00, Sat.; 10.00-13.00 & 17.30-23.00, Sun. Educational, daily, except Sun. & school holidays, 10.00-12.00 during academic year.

Personnel: Andreas Christofides, director general; Demetrios Kyprianou, head of commercial division; Charilaos Papadopoulos, head of television programs; Paul Astreos, chief engineer; Kyriakos Evripidou, chief accountant; Loizos Kythreotis, head of news division; Themis Christodoulou, head of music division.

Rates (Peak): Spot 60 sec., 83; 45 sec., 66; 30 sec., 53; 20 sec., 43; 15 sec., 35, 10 sec., 28; 7 sec., 22 (Cyprian Pounds).

U.S. Representative: Intercontinental Services Ltd., 20 East 46th St., New York, N.Y. 10017. Tel. 212-986-0820.

**MOUNT OLYMPUS**—Ch. E-6 (V-182.25, A-187.75). Transmitter 10 kw, ERP 40 kw. Started on experimental basis Dec. 1964, official operation began 1966.

**SINA OROS**—Ch. E-8 (V-196.25, A-201.75). Transmitter 10 kw, ERP 40 kw. Started on experimental basis Dec. 1964, official operation began 1966. Currently operated by Turkish armed forces; captured during invasion of Cyprus.

Repeaters: 24.

## Czechoslovakia

(625-line standards, System D)

Color: SECAM III System

Sets in use: 4,307,748 black & white; 4,206,252 color

Ceskoslovenska Televize (Govt., limited commercial), Jindřichská 16, P.O. Box 883, 111 50 Prague 1. Telex: 12 18 00 TV PG C. Tel. 2136.

Personnel: Jan Zelenka, director general; Vladimír Diviš, first deputy director general; Libor Batria, deputy director general, entertainment & education; Vladimír Jakubická, deputy director general, foreign programs & research; Milos Marko, deputy director general & director of television stations in Slovakia; Frantisek Kajnak, deputy director general for economic, technical & administration matters; Gennadij Codr, director of foreign relations; Jaroslav Vondra, director of television, Prague; Vaclav Bartik, director of personnel.

Programs: 2.

Transmitters: 48.

Low power repeaters: 1083.

## Denmark

(625-line standards, System B)

Color: PAL System

Sets in use: 494,000 black & white; 1,392,500 color

All stations operated by Danish State Radio, Television Service (Govt., non-commercial). Program production: TV-byen, DK-2860 Soborg. Tel. 01-671233. Distribution & stations: PTT Denmark, Farvergade 17, DK-1007 Copenhagen K. Tel. 01-116605. Main studios in Copenhagen, where all programs originate, have TV tape recording facilities.

Hours of operation: 6-9 hours daily.

Personnel: Laurits Blindslov, director general; Erik Carlsen, deputy director general; Frede Houkjar, director of finance; Peter Hansen, technical director; Hans Jorgen Jensen, director of TV programs; Henrik Antonsen, deputy director of TV programs; Sven Fugl, director of radio programs; Per Stig Moller, deputy director of radio programs; Bent Sorensen, head of foreign relations; Jens Jorgen, director of personnel.

U.S. Representatives: Steffen Grain, One Times Square, Room 712, New York, N.Y. 10036. Christian Winther, 1730 M St. NW, Suite 408, Washington, D.C. 20036.

Transmitters: 31.

Low power repeaters: 24 in operation.

Medium power repeaters: 1 in operation.

## Djibouti

(625-line standards, System K)

Color: Plans SECAM

Sets in use: 8,000

**DJIBOUTI**—Radiodiffusion-Television de Djibouti, BP 97. Tel. 2894. Govt. Ch. 5. Transmitter 50 watts. Started April 1967.

Personnel: Adris Badr Younnis, director general, TV.

TV & Cable Factbook No. 52



## Dominican Republic

(525-line standards, System M)  
Color: NTSC System

Sets in use: 300,000 black & white; 5,000 color

**SANTO DOMINGO—HIN-TV**, Rahintel (Commercial), P.O. Box 1220 zone 7, Calle Hipolito Herrera Baez, Esquina Ave. Independencia, Santo Domingo. Tel. 533-3151. Radio HIN Corp., Pedro P. Bonilla, pres. Ch. 7. Transmitter 50 kw, ERP 316 kw. Started Feb. 1, 1959. TV tape recording facilities.

Hours of operation: Daily, 11 a.m.-11 p.m.

Rates: Peak hour, \$6000; peak 30 sec., \$300.

Personnel: Pedro P. Bonilla, pres. & gen. mgr.; Mac Arthur Cordero, sales mgr.; Virgilio Donastorg, chief engineer; Rafael Sanabia, program mgr.

U.S. Representative: International Communications Inc.

Repeaters: 3.

**SANTO DOMINGO—HISD-TV**, Radio Television Dominicana, Av. Dr. Tejada Florentino No. 8, P.O. Box 969, Santo Domingo (Govt., commercial). Ch. 4. Transmitter 5 kw, ERP 16 kw. TV tape recording facilities. Started Aug. 1952.

Personnel: R. A. Font Bernard, gen. mgr.

Hours of operation: Noon-11 p.m.

Repeater: One.

**SANTO DOMINGO—HIMQ-TV**, Colorvision (Commercial), P.O. Box 2722 Calle Emilio A. Morel, Esquina Lulu Perez Ens. LAFE. Tel. 566-5875/79. Telex: 3264327. Ch. 9 & 2. Transmitter 25 kw, ERP 150 kw. Started 1969.

Hours of operation: 6:00 a.m.-1:00 a.m.

Personnel: Manuel Quiroz, gen. mgr.; A. Rodriguez, program mgr.

Repeaters: 3.

Rates: Peak Hour, \$6000; 30 Sec., \$300.

## Ecuador

(525-line standards, System M)  
Color: NTSC System

Sets in use: 500,000

**GUAYAQUIL—Cadena Ecuatoriana de Television C.A.**, Avenida de las Americas, P.O. Box 673. Tel. 391-555. Telex: 04-3530 DIEZTV ED. Ch. 10. Transmitter 25 kw, ERP 105 kw. TV tape recording facilities. Started May 30, 1968.

Hours of operation: 7 a.m.-1 a.m., daily.

Personnel: Roberto Isalas D., director general; Jorge Perez, general manager; Ricardo Gamez, sales manager; Emilio Diaz, program manager; Carlos F. Tama, manager; Miguel Tanus, production manager; Nicolas Navas, chief engineer.

Transmitters: 2.

Translators: 24.

**GUAYAQUIL—HC-TEN2**, Corporacion Ecuatoriana de Television S.A. (Commercial), P.O. Box 1239, Guayaquil. Tel. 300152. Studios: Cerro del Carmen. Ch. 2. Transmitter 5 kw, ERP 30 kw.

Hours of operation: Daily, 10 a.m.-12:30 a.m. Started May 1967.

Ownership: Xavier Alvarado Roca, Editores Nacionales.

Personnel: Xavier Alvarado Roca, president; Mariano Merchan, sales manager; Carlos Ycaza, program manager & film buyer; Oscar Garcia, operations manager; Gustavo Falconi Peet, chief engineer; Alfonso Espinosa, news dept. director; Francisco Arosemena, financial manager.

Rates: Peak hour, 300,000,00; peak 30 sec., 12,700,00 (Sucres).

**QUITO—Teleamazonas** (Commercial), Casilla 4844, Quito, Ecuador. Tel. 249-600. TV tape recording facilities. Ch. 4. Transmitter 6 kw, ERP 36 kw. Started May 1959.

Personnel: Antonio Granda Centeno, director general; Alfredo Escobar, exec. vice president; Fernando Valencia, sales manager; Edwin Almeida, program manager; Tony Escobar, chief engineer.

Transmitters: 3.

Repeaters: 3.

**QUITO—HCTNTV-1**, Televisora Nacional Cia Ltda. (Commercial), Calle Bosmediano y Jose Carbo. Tel. 244-888. Ch. 8.

Transmitter 2 kw, ERP 12 kw. TV tape recording facilities. Started June 1970.

Repeaters: 11.

Ownership: El Comercio.

Personnel: Cristina Mantilla, president; Jorge Jacome F., assistant manager; Edgar Yanez, sales & program manager; Eduardo Jurado, technical director; Gonzalo Rosero, director of information.

Hours of operation: 12:30 p.m.-12:30 a.m., daily.

Rates (peak): Spot 60 sec., 6,500; 40 sec., 5,600; 30 sec., 5,200; 20 sec., 4,300 (Sucres).

Repeaters: 11.

## Egypt

(See Arab Republic of Egypt)

## El Salvador

(525-line standards, System M)  
Color: NTSC System

Sets in use: 300,000 black & white; 100,000 color

**SAN SALVADOR—YSR-TV**, Canal Dos S.A. (Commercial), Alameda Manuel E. Araujo Km. 5, P.O. Box 720, San Salvador, El Salvador. Cable: Teledos. Tel. 23-6744. Ch. 2 (V-55.26, A-59.76). Transmitter 25 kw, ERP 100 kw. Started Nov. 1965. TV tape recording facilities.

Hours of operation: 17.30-05.30 (GMT).

Personnel: B. Eserski, gen. mgr. & film buyer; Roberto Henriquez Coto, tech. dir.

**SAN SALVADOR—YSU-TV**, Canal 4 TV (Commercial), Carretera Panamericana y Av. Olimpica. Tel. 23-1740. Ch. 4 (V-67.25, A-71.75). Transmitter 11 kw, ERP 66 kw. Started Dec. 1958. TV tape recording facilities.

Hours of operation: 22.00-06.00 (GMT).

Personnel: R. Calvo, mgr.; Oscar Claros, chief engineer.

**SAN SALVADOR—Direccion General de Comunicacion y Tecnologia Educativa** (Govt., educational), Box 4, Nueva San Salvador. Tel. 280499; 281991. Ch. 8. Transmitter 5 kw, ERP 109.9 kw. TV tape recording facilities. Started Jan. 1973.

Personnel: Carlos Antonio Burgos, general director; Oscar Alfredo Osorio, tech. dir.

Hours of operation: 7:00-22:00.

High power repeaters: 4.

**SAN SALVADOR—Direccion General de Comunicacion y Tecnologia Educativa** (Govt., educational). Ch. 10. Transmitter 5 kw, ERP 109.9 kw. Started Jan. 1973.

Hours of operation: 6:00-22:00.

**SAN SALVADOR—YSWA-TV**, Canal Sels, S.A., Carretera Panamericana Frente Ministerio de Relaciones Exteriores. Tel. 23-5122. Ch. 6. Transmitter 18 kw, ERP 150 kw. TV tape recording facilities.

Personnel: Dr. Pedro Leonel Moreno Monge, mgr.; Oscar Romeo Guzman, chief engineer.

## Equatorial Guinea

(625-line standards, System B)  
Sets in use: 500

**MALABO—Ch. E-2** (Govt.). Started July 1968.

Note: No additional information available.

## Ethiopia

(625-line standards, System B)  
Color: PAL System  
Sets in use: 45,000

**ADDIS ABABA—Ethiopian Television** (Govt., commercial), P.O. Box 5544, Addis Ababa. Tel. 116701-05. Ch. 7 (V-189.25, A-194.75), transmitter 1 kw, ERP 5 kw. Started Nov. 1964. TV tape recording facilities.

Hours of operation: 7-11:30 p.m., Mon.-Fri.; 6-11:30 p.m., Sat.; 6-11:00 p.m., Sun.



# International TV Directory

Personnel: Haile Mariam Goshu, head of television; Daghe Embiale, sales manager; Teklu Tabor, head of programs & film buyer; Hallu Lema, head of news & current affairs; Gibril Abawari, head of production; Gessese Abaye, chief engineer.

Rates (Peak): Spot 60 sec., 86.00; 30 sec., 61.00; 15 sec., 44.00 (Ethiopian Birr).

Transmitters: 6.

## Finland

(625-line standards, Systems B & G)

Color: PAL System

Sets in use: 607,000 black & white; 1,006,000 color

The Finnish Broadcasting Co. Ltd. (Oy Yleisradio Ab), Kesakatu 2, SF-00260 Helsinki; P.O. Box 95, SF-00251, Helsinki 25. Tel. 441141. Telex: 12-4735. (Govt.). TV Program 1 address: TV-Keskus, 00240 Helsinki 24. Tel. 418811. Telex: 12-4797 (TV news); 12-1270 (program exchange); 12-1055 (purchasing & sales). TV program 2 address: Tohlopinranta 12, SF-33270 Tampere 27. Tel. 445455. Telex: 22-176. TV tape recorder facilities.

Hours of operation: Daily, 9 a.m.-11 a.m.; 1 p.m.-3 p.m. & 5 p.m.-11 p.m. approx.

Personnel: Sakari Kiuru, director general; Reino Karpola, pres., board of governors; Pekka Silvola, dir. of programs & deputy director general; Arne Wessberg, director, TV-1; Tapio Slikala, director, TV-2; Nils Ljungdell, film buyer; L-P. Ringbom, production manager, TV-1; Olli Hamalainen, production manager, TV-2; Joan Harms, production manager, Swedish section; Erkki Larkka, dir. of engineering; Ulla-Kristiina Haarma, head of international relations.

MTV Oy, Ilmalantori 2, SF-00240 Helsinki 24. Tel. 15001. Telex: 12-1544. Cable: COMTELE. Private commercial company. Hires program time from Finnish Broadcasting Co. (YLE) for programs and commercials.

Transmissions on Network 1, weekly 13 hours, 30 minutes. On Network 2, weekly about 5 hours.

Personnel: Pentti Hanski, managing director; Jaakko Paavela, deputy managing director; Tauno Aijala, program director; Raimo Ruohisto, marketing director; Raimo Lahti, international relations manager.

Rates (1981): Peak 60 sec., 97.400; low, 15.350 (Markka).

Networks: 2.

Transmitters: 141.

Cable System—Helsinki Televisio Oy, Asemapaallikonkatu 3, SF-00520 Helsinki 52. Tel. 140533. Telex: 12-2820. Cable: HCTV SF. Private commercial cable TV company in Helsinki area. 27 hours of programming a week, 70,000 sets connected.

## France

(625- & 819-line standards, Systems E & L)

Color: SECAM System

Sets in use: 9,715,000 black & white; 11,800,000 color

TeleDiffusion de France (TDF), 21-27 rue Barbes, BP 518, 92542 Montrouge Cedex. Tel. Paris 657 11 15. Telex: 250738F. Organization responsible for transmitters.

Personnel: Francois Schoeller, president; Pascal Machuel, director general; Guy Sanglier, accounting officer; Gerard Eymery, commercial manager; Pierre Gilles, studies & research manager; Louis Goussot, engineering manager; Philippe Levier, administration & finance manager; Daniel Tartary, development manager; Philippe Wade, international relations manager; Marcel Berger, central administration manager.

Television Francaise 1 (TF1), 15, rue Cognacq-Jay, 75 330 Paris Cedex 07. Tel. Paris 555 35 35. Telex: (033) 260003. 17, rue de l'Arrivee 75 015 Paris. Tel. 538 52 55. Telex: 2 50 8 78.

Personnel: Herve Bourges, president-director general; Antoine de Tarle, deputy director general; Jean Lallier, deputy director general; Jacques Peskine, director of general administration; Jean Lanzi, director of information; Francis Hericourt, chief of technical services; Yann Cotten, public relations manager.

U.S. Representative: Josabeth Drucker, 1270 Ave. of the Americas, New York, N.Y. 10020. Tel. 212-974-1960.

Antenne 2 France, 5 rue de Montessuy, 75341 Paris Cedex 07. Tel. 555 92 90. Telex: BURETRA 204.068.

Personnel: Pierre Desgraupes, chairman; Henri Perez, director general; Francois-Henri DeVirieu, director of international relations & development.

U.S. Representatives: Alain Cances & Francois Lesterlin, 1290 Ave. of the Americas, New York, N.Y. 10019. Tel. 212-581-1771. Telex: 82657.

Societe de Programme France Regions (FR 3), 5 Avenue du Recteur Poincare 7 5782, Paris Cedex 16. Tel. Paris 524 24 24. Telex: 630 720F.

Personnel: Andre Holleaux, president; Serge Moati, director general; Edouard Guibert, director of information; Michel Trelluyer, technical director; Claude Norek, director of administration & finance; Yvette Mallet, director of public relations & promotion.

Rates (Jan. 1983): Peak 60 sec., 256.500; 30 sec., 135.000 (Francs).

RFO, Societe Nationale de Radio-Television Francaise d'Outre-Mer, 5 avenue du Recteur Poincare, 75016 Paris. Tel. (1) 230.22.22.

Personnel: Rene Mahe, president-director general; Jean Pierre Landry, director of programs & information; Noel Sanviti, director of administrative & financial affairs; Alain Bidaut, technical director.

Operates television stations in the following French departments and overseas territories: Guadeloupe, French Guiana, Martinique, Reunion, New Caledonia, French Polynesia, St. Pierre and Miquelon; radio stations in Wallis and Futuna & Mayotte.

Sets in use: 161,500 black & white; 20,000 color

### FIRST NETWORK

(819-line standards, System E)

Transmitters: 71.

Low-powered satellites: 1,214 in operation.

### FIRST NETWORK

(625-line standards, System L)

Transmitters: 90.

### SECOND NETWORK

(625-line standards, System L)

Transmitters: 93.

Low-powered satellites: 823 in operation.

### THIRD NETWORK

(625-line standards, System L)

Transmitters: 116.

Cable Systems: 300,000 subscribers.

## French Guiana

(625-line standards, System K)

Color: SECAM System

Sets in use: See RFO, France

CAYENNE—RFO, BP336, 97304, Cayenne. Tel. 31 15 00. (Govt., non-commercial). Ch. 4. Transmitter 100 watts. 6 low-powered repeaters.

Personnel: M. Gerard Dautriat, chief of service.

## French Polynesia

(625-line standards, System K)

Color: SECAM System

Sets in use: See RFO, France

PAPEETE—RFO, Box 125, Papeete, Tahiti. Tel. 20551. (Govt., non-commercial). Ch. 6. Transmitter 50 watts. 10 low-powered repeaters.

Personnel: M. Andre Lhomme, chief of service.

## Gabon

(625-line standards, System K)

Color: SECAM System

Sets in use: 5,000

Radio Television Gabonaise (Govt., educational), R.T.G., BP 150, Libreville. Tel. 33-25; 33-68.

Personnel: Hubert Ondias, director general; Louis-Barthelemy Mapangou, secretary-general; Pierre Marie Ndong, director of television; Michel Kingbel, program manager; Maurice Tchicaya, production manager; Gregoire Ebang Edzang, technical manager.

**LIBREVILLE**—Ch. K-3. Transmitter 50 watts. Started May 1963. TV tape recording facilities. Hours of operation: Daily, 19.00-22.00.

Repeater: One.

Note: Recent information not available.

## German Democratic Republic

(East Germany)

(625-line standards, System B)

Color: SECAM III System.

Sets in use: 4,300,000 black & white; 1,500,000 color

Fernsehen der DDR (Govt., non-commercial), 1199 Berlin-Adlershof, Rudower Chaussee 3. Tel. 6310. TV tape recording facilities.

Personnel: Heinz Adameck, chairman of State Committee for Television; Dr. Dieter Glatzer, Helmut Lange & Manfred Engelhardt, deputy chairmen; Dr. Hans-Joachim Seidowsky, program director; Dr. Kurt Ottersberg, director for international relations; Klaus Laschet, head of programming & film (import & export).

Hours of operation: 8:15-12:00 & 15:00-22:00, Mon.-Fri.; 7:55-23:30, Sat.; 7:15-22:00, Sun. Program I. 18:45-22:15, daily, Program II.

Programs: 2.

Transmitters: 28.

Note: Recent information not available.

## Federal Republic of Germany

(West Germany)

(625-line standards, Systems B & G)

Color: PAL System

Sets in use: 10,000,000 black & white; 14,500,000 color

\*First Program\* Deutsches Fernsehen is operated by 9 independent regional broadcasting systems (non-commercial), operating as "institutions under public law." Deutsches Fernsehen broadcasts a common program throughout Germany, coordinated by the "Programmdirektion Deutsches Fernsehen" of the ARD (Arbeitsgemeinschaft der Oeffentlich-Rechtlichen Rundfunkanstalten der Bundesrepublik Deutschland), Arnulfstrasse 42, 14th Floor, D-8000 Munich 22. Tel. 59001. Telex: 05-22480.

Personnel: Dietrich Schwarzkopf, program director; Dr. Richard Dill, coordinator of international relations; Hans Heinrich Isenbart, coordinator, sports; Carl Weiss, coordinator, politics & culture; Margaret Trapmann, press & information.

Hours of operation: Mon.-Fri. 16:15-18:00, 20:00-00:30; Sat. 14:00-18:30 & 20:00-00:30; Sun. 9:30-00:30. Began telecasting in color Aug. 1967, PAL system.

\*Second Program\* Zweites Deutsches Fernsehen (ZDF) operates independently as "institution under public law" (non-commercial). ZDF broadcasts throughout Federal Republic of Germany over transmitters operated by the Bundespost.

### BAYERISCHER RUNDFUNK

Bayerischer Rundfunk, Rundfunkplatz 1, 8 Munich 2. Tel. 59001. Telex: 05 29831. TV tape recording facilities. Began color telecasting Aug. 1967.

Personnel: Reinhold Voeth, director general; Dr. Helmut Oeller, television program dir.; Albert Scharf, legal advisor; Oskar Maier, dir. of administration & finance; Frank Mueller-Roemer, technical dir.

Transmitters: 14.

Low power repeaters: 207.

### HESSISCHER RUNDFUNK

Hessischer Rundfunk, Bertramstrasse 8, D-6000 Frankfurt/Main 1, Postfach (P.O. Box) 3111. Tel. 1551. Telex: 04 11127, 04 11583. TV tape recording facilities.

Hours of operation: Regional programming approx. 18:00-20:00, weekdays. Third program: 18:00-22:00, daily.

Rates (Jan. 1982): Peak 60 sec., 9900; 30 sec., 5880; 15 sec., 3570 (Deutsche Marks).

Personnel: Wolfgang Lehr, director general; Dr. Henning Wicht, vice director general; Dr. Artur Jerger, dir., administration; Horst Glaenzel, program director; Dr. Rolf Thiele, technical director.

Transmitters (ARD): 8.

Low power repeaters: 160.

Transmitters Third Program: 9.

Low power repeaters: 225.

### NORDDEUTSCHER RUNDFUNK

Norddeutscher Rundfunk, Rothenbaumchaussee 132, Hamburg 13. Tel. 4131. Telex: 02989. TV tape recording facilities. Began color telecasting Aug. 1967.

Personnel: Friedrich Wilhelm Raeuer, director general; Jobst Plog, deputy director general; Olaf von Wrangel, program dir., radio; Heinz-Guenter Sass, production dir.; Gerhard Lahann, technical dir.; Guenter Huckschlag, dir., finance & administration; Dr. Klaus Berg, legal advisor; Hans Brecht, film buyer; Dr. Dietrich Fleischhauer, head of foreign relations dept.; Volker Herbst (Studio Hamburg, Tonndorfer Hauptstrasse 90, Hamburg 70), sales.

Transmitters: 16.

Low power repeaters: 115.

### RADIO BREMEN

Radio Bremen, Heinrich-Hertz-Strasse 13, 2800 Bremen 33. Tel. D-0421-N 2384-1 427-1. TV tape recording facilities. Began color telecasting Aug. 1967.

Personnel: Gerhard Schroeder, director general; Dr. Hans-Werner Conrad, program director, TV; Karl-Heinz Klostermeier, manager of engineering operations & maintenance; Dr. Heimdahl Segger, legal advisor.

Hours of operation: Daily, 8:30-24:00.

Rates: Advertising sold by Norddeutsche Funkwerbung.

Transmitters: 2.

### SAARLAENDISCHER RUNDFUNK

Saarlaendischer Rundfunk, Schloss Halberg, 66 Saarbruecken, Postfach 1050. Tel. 6021. Telex: Sarbk 4/428977, TV tape recording facilities.

Personnel: Prof. Dr. Hubert Rohde, director general; Dr. Friedrich Feldbausch, administration dir.; Otto Klinkhammer, chief editor; Dr. Heinz Garber, dir., radio programs; Dieter Ibach, dir., television programs; Werner Glesner, technical dir.; Dietrich von Boecklin, legal advisor.

Hours of operation: Daily, 16:30-23:30. Began color telecasting Aug. 1967.

Rates: 60 sec., 4,000; 15 sec., 1,200 (Deutsche Marks).

Transmitter: One.

Low power repeaters: 59.

Transmitter Third Program: One.

Low power repeaters: 59.

### SENDER FREIES BERLIN

Sender Freies Berlin, Masurenallee 8/14, 1000 Berlin 19. Tel. (030-) 3081. TV tape recording facilities. Began color telecasting Aug. 1967, PAL system.

Personnel: Dr. Wolfgang Haus, director general; Dr. Hans-Joachim Lehmann, administration dir.; Dr. Norbert Schneider, program director; Herbert Wolff, technical director; Wolfgang Mittas, legal advisor.

Hours of operation: Daily, 10:00-13:30; 16:10-23:45.

Rates (Jan. 1982): Peak 60 sec., 10890; 30 sec., 5830; 15 sec., 2930 (Deutsche Marks).

Transmitters: 2.

First Program & Third Program.

### SUEDDEUTSCHER RUNDFUNK

Sueddeutscher Rundfunk, Neckarstrasse 230, 7000 Stuttgart 1, Postfach 837. Tel. 0711/288-2102. TV tape recording facilities. Began color telecasting Aug. 1967.

Personnel: Dr. Hans Bausch, director general; Horst Jaedicke, program dir., television; Hermann Fuenfgeld, administration dir.; Dr. Dietrich Schwarze, technical dir.; Margret Wittig-Terhardt, legal advisor; Dr. Hansjoerg Bessler, press & public relations.

Hours of operation: Mon.-Fri., 7; Sat., 10; Sun., 12 hrs.

Rates (Jan. 1980): Peak 60 sec., 17,000; 45 sec., 14,200; 30 sec., 10,700; 20 sec., 8,000; 15 sec., 6,500; 7 sec., 3,600 (Deutsche Marks).

Transmitters: 8.

Low power repeaters: 176.

# International TV Directory

## SUEDWESTFUNK

Suedwestfunk, Hans-Bredow-Strasse, 7570 Baden-Baden, Postfach 820. Tel. 2761. TV tape recording facilities.

Personnel: Willibald Hilf, director general; Ulrich Weber, administration director; Dr. Karl Schoerken, technical director; Dieter Ertel, program director, TV.

Hours of operation: 16:10-24:00, Mon.-Fri.; 13:30-24:00, Sat.; 9:30-24:00, Sun. approx.

Rates (1980): Peak 60 sec., 17,000; 45 sec., 14,200; 30 sec., 10,700; 20 sec., 8,000; 15 sec., 6,500; 7 sec., 3,600 (Deutsche Marks).

Transmitters: 19.

Low power repeaters: 441.

## WESTDEUTSCHER RUNDFUNK

Westdeutscher Rundfunk, Appellhofplatz 1, 5 Cologne 1, Postfach 101950. Tel. 2201. TV tape recording facilities. Began color telecasting Aug. 1967.

Personnel: Friedrich-Wilhelm Sell, director general; Heinz Werner Huebner, TV program director; Ingo Dahrendorf, technical director.

Hours of operation: First Program—16:10-00:00, Mon.-Fri.; approx. 13:40-24:00, Sat.; approx. 9:30-24:00, Sun. Third Program—approx. 19:00-23:00, daily. School TV (First & Third channels): 8:05-12:15, Mon.-Sat.

Westdeutsches Werbefernsehen GmbH, 5 Cologne 1, Breitesstrasse 92-98. Tel. 233931. Telex: 08881732. Wolfgang Schmitz, gen. mgr.

Rates (Jan. 1, 1980): Peak 60 sec., 36,800; 45 sec., 30,000; 30 sec., 22,100; 20 sec., 15,700; 15 sec., 13,000; 7 sec., 6,500 (Deutsche Marks).

Transmitters First Program: 8.

Low power repeaters: 283.

Transmitters Third Program: 13.

## ZWEITES DEUTSCHES FERNSEHEN

Zweites Deutsches Fernsehen (ZDF), Essenheimer Landstrasse, 6500 Mainz-Lerchenberg, Postfach 4040. Tel. 701. Telex: 04 187661. TV tape recording facilities.

Hours of operation: 10:00-24:00.

Rates (Peak): 60 sec., 93,500; 30 sec., 56,200 (Deutsche Marks).

Personnel: Dieter Stolte, director general; Alois Schardt, program director; Reinhard Appel, information director; Albrecht Ziemer, technical director; Rudi Soelch, director of administration; Hans Kimmel, controller, international affairs; Hans Blank, head of program purchase & synchronization.

Chief correspondent: Dieter Kronzucker, 1077 31st St. NW, Washington, D.C. 20007. All programs are broadcast simultaneously and originated at the main studios in Wiesbaden.

Transmitters: 91.

Low power repeaters: 1,850.

## Ghana

(625-line standards, System B)  
Plans color: PAL System  
Sets in use: 70,000

Ghana Broadcasting Corp., P.O. Box 1633, Accra, Ghana (Govt., commercial). Tel. 21161. Television tape recording facilities at studios in Accra.

Personnel: J. Y. Assasie, director general; C. F. Asinor, deputy director general, programs; G. B. Lamptey, acting deputy director general, engineering & technical operations; K. Shang-Simpson, director of public affairs & publications; S. Bannerman, director of TV; G. W. Oduro, director of technical services; D. M. Quaicoe, director of administration; T. H. Ewusi-Brookman, director of news & current affairs; Owusu Prempeh, director of sound broadcasting; E. Akafa, acting director of commercial services; S. K. Asare, acting director of music & culture; W. Amartey, acting director of film production; D. Ghartey-Tagoe, asst. director of TV; E. A. Vanderpuye, head of TV programs; T. N. L. Bronso-Bruce, acting director of engineering; I. A. K. Quartey, chief engineer, TV; Maud Blankson-Mills, head of audience research.

Hours of operation: 5:45-10:50 p.m., Mon.-Fri.; 4:55-10:45 p.m., Sat.; 4:00-11 p.m., Sun.

Rates: Mon.-Sat. 7 sec., 18; 15 sec., 25; 30 sec., 33; 45 sec., 38; 60 sec., 45. Sun. 7 sec., 20; 15 sec., 28; 30 sec., 38; 45 sec., 40; 60 sec., 50 (Cedis).

Transmitters: 4.

Low power repeaters: 9.

## Gibraltar

(625-line standards, System B)  
Color: PAL System

Sets in use: 100 black & white; 7,000 color

GIBRALTAR—G.B.C. TV, Gibraltar Broadcasting Corp. (Commercial), Broadcasting House, 18 South Barrack Rd., Gibraltar. Tel. 79760. Ch. E-6. Transmitter 200 watts, ERP 400 watts. TV tape recording facilities. Started Oct. 1962.

Hours of operation: 1900-midnight.

Personnel: Sir Howard Davis, chairman; T. G. Black, general manager; R. Lima, sales manager; G. J. Valarino, production manager & film buyer; N. F. Celecia, chief engineer.

Highest 30 sec. rate: 42 (Pounds).

Low power repeaters: 3.

## Greece

(625-line standards, System B)  
Color: SECAM System

Sets in use: 1,350,000 black & white; 350,000 color

Elliniki Radiophonia-Tileorassis (ERT), (Govt., commercial), P.O. Box 19, Aghia Paraskevi, Athens, Greece. Tel. 65.95.970. Telex: 216066 ERT GR. Cable: RADIOSTATHENS.

Personnel: Costas Beis, chairman; George Romeos, director general; George Kollyvas, assistant director general, administration & finance; Apostolos Casmis, director of technical services; Dimitris Katsimis, director of news & current affairs; Iakovos Kambanellis, director of radio; Nikos Alevras, director of television; Theodore Karzis, director of educational television, public & international affairs.

Hours of operation: 17:00-00:15, Mon.-Fri.; 13:30-01:15, Sat.; 12:00-00:15, Sun.

Rates: Available from The Financial Services of the ERT Ypessia Enimerosseos Enoplon Dynameon Hellados (YENED). Greek Armed Forces Radio & TV Network, 136 Messogion Ave., Athens. Tel. 7701911.

Personnel: Sotirios Vavroutos, commander; Charalampos Paefetathiou, vice commander; Spiros Skondras, program director; Leonidas Fotliou, television director; Themistoclis Catris, radio director; Ioannis Tziolas, public relations director.

Programs: One.

Transmitters: 17.

Low power repeaters: 150.

## Guadeloupe

(625-line standards, System K)  
Color: SECAM System  
Sets in use: See RFO, France

POINTE-A-PITRE—RFO, 97163, Pointe-a-Pitre. Tel. 82 63 20. (Govt., non-commercial). Ch. 8 transmitter, Pointe-a-Pitre Arnouville, 100 watts, started Dec. 1964. Ch. 5 transmitter, Basse-Terre La Citerne, 500 watts, started Feb. 1966. 9 repeaters.

Personnel: Raymond Cipolin, chief of service.

## Guatemala

(525-line standards, System M)  
Color: NTSC System

Sets in use: 170,000 black & white; 30,000 color

GUATEMALA CITY—TG-VTV, Radio-TV Guatemala, S.A. (Commercial), Apartado 1367. Tel. 91-24-91, -92, -93. Ch. 3. Transmitter 12.5 kw, ERP 100 kw. TV tape recording facilities. Started May 1956.

Hours of operation: Daily, noon-midnight.

Personnel: Maximillano Kestler Farnes, president; Fernando Villanueva, vice president & sales manager; Luis Rivera, program & production manager.

Represented in U.S. by Intercontinental Communications.

Rates: Peak hour, 2,000; peak 30 sec., 216 (Quetzals).

Low-power repeaters: 5 in operation.

TV & Cable Factbook No. 52

**GUATEMALA CITY—TG-VG-TV**, Telecentro Canal 7 (Commercial), 3a. Calle 6-24, Zona 9, Apartado Postal No. 1242. Tel. 62216. Ch. 7 (V-175.25, A-179.75). Transmitter 5 kw, ERP 108 kw. Started Dec. 1964.

Hours of operation: 12:00-24:00, daily.

Personnel: Luis Rabbe, president; Dr. Jorge Villanueva, general manager; Jose Manuel Alvarez, sales manager; Carlos Alvarez, program chief; Carlos Linde, chief engineer.

Low-power repeaters: 3 in operation, Ch. 7, Ch. 6, Ch. 13.

**GUATEMALA CITY—TG-MO-TV**, Tele-Once S.A. (Commercial), 20 Calle 5-02, Zona 10. Tel. 682165. Ch. 11. Transmitter 25 kw, ERP 316 kw. TV tape recording facilities. Started Jan. 1968.

Hours of operation: 12:00-24:00, daily.

Color: Live, film & tape.

Personnel: Antonio Mourra, director general; Rolando Bobadilla, sales manager; Mario Batres, chief engineer.

Rates (March 1979): Peak 60 sec., \$375.00; 40 sec., \$265.00; 30 sec., \$200.00.

Low-power repeaters: 11 VHF, 4 UHF.

## Guinea

(625-line standards, System B)  
Color: SECAM System  
Sets in use: Not available

**CONAKRY—Radiodiffusion-Television Guineenne**, B.P. 391, Conakry.

Note: No additional information available.

## Haiti

(525-line standards, System M)  
Color: SECAM System  
Sets in use: 13,000

**PORT-AU-PRINCE—Tele-Haiti S.A.** (Commercial), P.O. Box 1126, Port-au-Prince, Haiti. Tel. 22221. Ch. 2, Ch. 4, Ch. 6.

Personnel: Edward B. Hatton, pres., director general & film buyer; Oswald Douyon, production manager; Roger Dominique, chief engineer.

Hours of operation: 12:30-10:30 p.m., daily.

Rates: 60 sec., 30; 10 sec., 15.00; 1 hr., 120.00 (U.S. dollars).

Transmitters: 2.

Note: Recent information not available.

## Honduras

(525-line standards, System M)  
Color: NTSC System  
Sets in use: 48,000

**TEGUCIGALPA—HRTG-TV**, Compania Televisora Hondurena S.A., Apartado Postal 734 (Commercial). Tel. 32-5514. Ch. 5. Transmitter 25 kw, ERP 150 kw. Started Sept. 1959.

Personnel: Jose Rafael Ferrari, general manager; Miriam R. de Ynestroza, manager; Alejandro Duron, administrative manager; Rafael Tercero, operations manager; Jose Jorge Villeda, production manager; Santos Flores, chief, technical department.

**TEGUCIGALPA—HRNN-TV**, Compania Telesistema Hondureno S.A., Apartado Postal No. 734. Tel. 33-5019. Ch. 3. Transmitter 2 kw, ERP 4 kw. Started July 1974.

Personnel: Manuel Villega Toledo, general manager; Carlos Eduardo Riedel, manager; Rafael Tercero, engineering director.

Translators: 2.

**SAN PEDRO SULA—HRNN-2-TV**, Compania Telesistema Hondureno S.A., Apartado Postal No. 208. Tel. 54-2414. Ch. 7. Transmitter 10 kw, ERP 120 kw. Started May 1967.

Personnel: Manuel Villeda Toledo, general manager; Carlos Eduardo Riedel, manager; Argentina de Galeano, assistant manager; Ovidio Uncina, chief engineer.

## Hong Kong

(625-line standards, System I)  
Color: PAL System

Sets in use: 147,000 black & white; 1,079,000 color

**HONG KONG—Television Broadcasts Ltd.** (Commercial), 77 Broadcast Drive, Kowloon, P.O. Box 70100, Hong Kong. Tel. 3-360111.

Personnel: Sir Run Run Shaw, chairman; Robert H. C. Chan, general manager; Yvonne S. Siu, controller, programs & promotion; Henry W. P. Wong, controller, engineering; Raymond R. Wong, controller, news & public affairs; Clarence Chang, controller, public relations & international affairs.

Television Broadcasts Ltd. (HK-TVB) operates a Chinese channel (Jade) and an English channel (Pearl).

**HONG KONG—TVB Jade** (Chinese), Ch. 21 (V-471.25, A-477.25). Transmitter 2 kw, ERP 10 kw. TV tape recording facilities. Started Nov. 1967.

Hours of operation: 0600-2800, daily.

Rates (base): 30 sec., 16,750 (Hong Kong Dollars).

Medium & low power repeaters: 12.

**HONG KONG—TVB Pearl** (English), Ch. 25 (V-503.25, A-509.25). Transmitter 2 kw, ERP 10 kw. TV tape recording facilities. Started Nov. 1967.

Hours of operation: 1400-2500, daily.

Rates: 30 sec., 2,390 (Hong Kong Dollars).

Medium & low power repeaters: 12.

**HONG KONG—Asia Television (ATV)** (Commercial), 81 Broadcast Drive, Kowloon, Hong Kong. Tel. 3-3890111. Cable: STARVISION. Telex: HX74680. Started Dec. 1973. ATV 1 (Chinese) Ch. E-23. ATV 2 (English) Ch. E-27. Transmitters 1.5 kw, ERP 10 kw. TV tape recording facilities.

Personnel: Deacon Chiu, chmn.; Dennis Chiu, managing dir.; Kelvin W. Geddes, station manager; Stephen H. Y. Fung, asst. gen. mgr. engineering & operations; Linda Yung Yuet Wah, marketing controller.

## Hungary

(625-line standards, System D/K)  
Color: SECAM System

Sets in use: 2,600,000 black & white; 300,000 color

**Magyar Televizio, MTV** (Govt., limited commercial), Szabadsagter 17, 1810 Budapest V. Tel. 113-200. TV tape recording facilities. The transmitters carry two programs, originating in Budapest studios, local studios in Szeged & Pecs.

Hours of operation: MTV-1—Approx. 8:00-23:00, Tues.-Sun.; MTV-2—Approx. 20:00-23:00, Tues.-Sat.

Personnel: Mihaly Kornidesz, president; Karoly Megyeri, vice president; Miklos Szinetar, vice president; Gyoergy Sandor, program director; Andras Csapo, production manager; Robert Kerpel, chief engineer.

Programs: 2.

Transmitters: 58, MTV-1; 25, MTV-2.

Low power repeaters: 46, MTV-1; 16, MTV-2.

## Iceland

(625-line standards, System B)  
Color: PAL System

Sets in use: 31,070 black & white; 31,530 color

**REYKJAVIK—Icelandic State Broadcasting Service—Television Ríkisutvarpid-Sjonvarp** (R.U.V.), Laugavegur 176, Reykjavik, Iceland. Tel. 3-88-00. Telex: 2035. Cable: Ivision. (Govt., commercial). Ch. E-10. Transmitter 1 kw, ERP 10 kw. Started Dec. 24, 1965. TV tape recording facilities.

Personnel: Andres Bjoernsson, director general; Petur Gudfinnsson, director of television; Palina Oddsdottir, sales manager; Hinrik Bjarnason, arts & entertainment; Emil Bjoernsson, news & education; Eyjolfur Valdimarsson, chief engineer.

Hours of operation: 16.00-22.30, Sun.; 20.00-22.30, Mon. & Tues.; 18.00-19.00 & 20.00-22.30, Wed.; 20.00-23.30, Fri., 17.00-23.30, Sat.

Rates (1983): Spot 60 sec., 18,590; 50 sec., 15,470; 40 sec., 13,000; 30 sec., 10,220; 20 sec., 8,130; 10 sec., 5,240; 7 sec., 3,380 (Icelandic Crowns).

Repeaters: 9.



# International TV Directory

Low power repeaters: 118.

## India

(625-line standards, System B)  
Color: PAL System  
Sets in use: 2,095,537

Doordarshan (Govt., commercial), Directorate General, Mandi House, Copernicus Marg, New Delhi 110 001. Cable: TV General New Delhi. Telex: 031-4413. 5 stations originate programming & have TV tape recording facilities.

Personnel: Shailendra Shankar, director general; Manzurul Amin, director general; Mira Mozoomdar & R. S. Bhole, deputy directors general; Shiv S. Sharma, Shashi Kent Kapoor, J. N. Kamalapur, Rajman Rai, A. S. Grewal & Surajit Sen, program controllers; J. L. Malhotra, public relations officer; Arun Shroff, controller of sales; N. Venkateswaralu, chief engineer.

Rates: 3000-6000 for every 10 sec. (Rupees).

Transmitters: 8.

Repeaters: 6.

Low power repeaters: 20.

## Indonesia

(625-line standards, System B)  
Color: PAL System  
Sets in use: 1,250,000

Jajasan Televisi Republik Indonesia (Govt., non-commercial), Senayan—Jakarta, Indonesia. Tel. 582160. TV tape recording facilities.

Personnel: M. Sumadi, director general; M. N. Supomo, general manager; H. Prabowo, sales manager; R. M. Sunarto, program manager; S. H. Sukanto, film buyer; M. Amar, production manager; M. Arifin, chief engineer; M. Subrata, head of television news; I. B. Sembiring, head of technical facilities & premises.

Transmitters: 9.

Repeaters: 40.

Low power repeaters: 16.

## Iran

(625-line standards, System B)  
Color: SECAM System  
Sets in use: 2,000,000

Islamic Republic of Iran Broadcasting, IRIB (Govt.), P.O. Box 98-200, Tehran, Iran 21961. Telex: 212431.

Personnel: M. Hashemi, director general. Deputy directors: M. E. Harandian, technical affairs; M. H. Zoragh, political affairs; M. Farahani, administrative & financial affairs; M. M. Poor Mohammad, provincial station affairs; M. Tabeshian, international affairs.

Hours of operation: Network I—5 p.m.-midnight, daily (from 2 p.m. on holidays). Network II—5 p.m.-midnight, daily (from 4:30 p.m. on holidays).

Transmitters: 22.

Low power repeaters: 398.

## Iraq

(625-line standards, System B)  
Color: SECAM System  
Sets in use: 500,000

BAGHDAD—BTV (Govt., limited commercial), IBTCE, Iraqi Broadcasting, TV & Cinema Establishment, Salhiya-Baghdad, The Republic of Iraq. Cable: IDAA'H BAGHDAD. Tel. 31151. Ch. E-9 (V-203.25, A-208.75). Transmitters 25 kw in parallel. TV tape recording facilities. Started May 1956 on Ch. E-8 with 500 watts ERP, increased power Nov. 1959.

Hours of operation: Daily, 6 p.m.-12 midnight.

Personnel: Majid Ahmad, director general; Khalid Abdul-Hakim, assistant director general for technical affairs; Mohammed Fakhri Rashid, engineering & technical affairs director.

Rates: Spot 60 sec., 30 (Iraqi Dinars).

Transmitters: 10.

Note: Recent information not available.

## Ireland

(405-line standards, System A & 625-line standards, System I)

Note: 405-line standard, System A stations are being phased out  
Color: PAL System (625-line)

Sets in use: 408,000 black & white; 311,000 color

All stations operated by Radio Telefis Eireann Authority, Donnybrook, Dublin 4 (Autonomous statutory corp., national service, commercial). Programs originate in Donnybrook studios, 2nd channel began operation Nov. 1978.

RTE-1, Donnybrook, Dublin 4. Tel. 693111.

RTE-2, Pembroke Place, Dublin 4. Tel. 685888.

Hours of operation RTE-1—16:00-23:30, average weekdays; Sat.-Sun. (Winter) 12:00-23:50. RTE-2—18:30-23:30, average daily. Educational television, 4.3 hrs. per week. TV tape recording facilities.

Personnel: G. T. Waters, director general; T. V. Finn, deputy director general; R. K. Gahan, assistant director general; J. White, director of broadcasting resources; M. MacConghail, controller of programs, RTE-1; D. Hill, controller of programs, RTE-2; W. Boyd, head of news; T. J. Murphy, director of engineering; D. Fisher, director of broadcasting development; C. Sexton, dir. of personnel; G. O'Brien, financial controller; L. McRedmond, head of information; F. O'Hannrachain, dir. of legal affairs; A. O'Reilly, dir. of design; R. J. Collins, secy.

Transmitters: 25 System A; 9 System I.

Cable Systems: 12 in operation serving 171,000 homes.

Note: Recent information not available.

## Israel

(625-line standards, System B)  
Color: PAL System

Sets in use: 600,000 black & white; 500,000 color

Israel Broadcasting Authority, IBA (Public-statutory, commercial), Television House, Sarey Yisrael St., Romena, P.O. Box 7139, Jerusalem 91071. Tel. (02) 557111. Telex: 25301. TV tape recording facilities.

Hours of operation: Daily, 15:30-22:00 GMT approx.

Personnel: Yosef Lapid, director general; Tuvia Saar, director of television; Yair Shtern, director of Hebrew news; Yosef Bar-el, director of TV in Arabic; David Hirshfeld, operations & production services; Zvi Shapiro, director of Hebrew programs; Gabi Fischer, director of engineering; Zvi Gill, director of international relations & sales; Fred Z. Stockheim, external relations engineering; Miriam Rothschild, film buyer.

U.S. Representatives: Elimelech Ram, I.B.A., c/o Mobile Video Service, 2139 Wisconsin Ave. NW, Washington, D.C. Tel. 202-338-6260.

Transmitters operated by Ministry of Communications Engineering Services, P.O. Box 29107, Tel Aviv. Tel. (03) 610211/610311. Yaacov Nitsan, engineer, Radio & TV Broadcasting Dept.

Instructional Television Center, Ministry of Education & Culture (Educational), 14 Klausner St., Ramat-Aviv, Tel Aviv, Israel. Tel. (03) 414155. Started March 24, 1966.

Hours of operation: 07:30-15:30 GMT, daily.

Personnel: Yaacov Lorberbaum, director general; Johanna Prenner, dir. of programming; Irving Kaplan, dir. of production; Offira Shor, dir. of sales & film acquisition.

Transmitters: 5.

Low power repeaters: 30.

## Italy

(625-line standards, Systems B & G)  
Color: PAL System

Sets in use: 9,045,863 black & white; 4,599,180 color

RAI-TV, Radiotelevisione Italiana (Govt., limited commercial), Viale Mazzini 14, 00195 Rome. Is a franchised system which operates the First Network (VHF), Second Network & Third Network (UHF). Began April 1954.

Personnel: Sergio Zavoli, president; Gian Piero Orsello, vice president; Biagio Agnes, director general; Mario Motta, Leone Piccioni, Emilio Rossi, Massimo Fichera & Carlo Livi, deputy

TV & Cable Factbook No. 52

general directors; Emmanuele Milano, director, TV 1 programs; Pio De Berti Gambini, director, TV 2 programs; Giuseppe Rossini, director, TV 3 programs; Albino Longhi, director, TV 1 news; Ugo Zatterin, director, TV 2 news; Luca Di Schiena, director, regional news services; Vittorio Boni, director of foreign relations.

**U.S. Office:** RAI Corp., 1350 Ave. of the Americas, New York, N.Y. 10019. Tel. 212-975-0200.

**Networks:** 3.

**Transmitters First Network:** 48.

**Low power repeaters First Network:** 930.

**Transmitters Second Network:** 54.

**Low power repeaters Second Network:** 896.

**Transmitters Third Network:** 31.

**Low power repeaters Third Network:** 88.

Approximately 700 privately-operated local television stations which are not government licensed are in operations. The majority of these are affiliated with four television organizations: Canale 5, Milan, Silvio Berlusconi, owner; Italia Uno, Euro-TV; Rete 4, Mondadori Corp.

## Ivory Coast

(625-line standards, System K)

Color: SECAM System

Sets in use: 200,000 black & white; 5,000 color

**La Television Ivoirienne (Govt.),** B. P. 8.883, Abidjan-Cocody. Tel. 34-92-06. Telex: 2293 (Dirtele).

**Personnel:** Frederic Kouame, director general; Lucien Kouakou, deputy director, programs; Serge P. Aoulou, deputy director, information; Ivan Baguinoff, deputy director, improvements; Charles Tiemele Kouande, deputy director, broadcasting; Joseph Diomande, inspector in charge of news; Jean Bergmann, technical director.

**Hours of operation:** 12:30-13:30, 10:00-22:30, weekdays; 17:30-22:30, Sun. & holidays. Educational programming: 8:00-12:00, 14:30-17:30, every day except Thurs., Sat. afternoon & Sun.

**Transmitters:** 10.

**Low power repeaters:** 3.

## Jamaica

(Modified 625-line standards, U.S. channeling)

Color: NTSC System

Sets in use: 167,000

**The Jamaica Broadcasting Corporation (Commercial),** 5 South Odeon Ave., P.O. Box 100, Kingston 10, Jamaica, W.I. Tel. 92-65620. All stations carry same program, originating in Studio Centre, Kingston. TV tape recording facilities.

**Hours of operation:** 6 p.m.-11:32 p.m., Mon.-Fri.; 4:30 p.m.-11:30 p.m., Sat.; 2 p.m.-11 p.m., Sun.

**Personnel:** Wycliffe Bennett, general manager; Claude Robinson, assistant gen. mgr., dir. of news, sports & current affairs; B. C. Barovier, assistant gen. mgr.; Newton James, dir. of radio; Harold Nixon, dir. of engineering; Kaye Dupee, company secy.; P. N. S. Campbell, chief accountant.

**Rates (Aug. 1979):** Peak 60 sec., 300.00; 45 sec., 225.00; 30 sec., 150.00; 15 sec., 100.00; 10 sec., 68.00 (Jamaica Dollars).

**Transmitters:** 11.

## Japan

(525-line standards, System M)

Color: NTSC System

Sets in use: 2,474,761 black & white; 27,928,285 color

**Japan Broadcasting Corp. (NHK),** 2-2-1 Jinnan, Shibuya-ku, Tokyo. Tel. 465-1111. Telex: TK 22377, 24338. Cable: RADIONHK TOKYO. NHK's stations (including translators) are non-commercial, non-governmental, financed by subscription fees.

**Board of Governors:** Makoto Yoshitake, chairman; Nobuhiro Sakata, Kotaro Takeda, Ichiro Isoda, Shinichiro Shirai, Masatoshi Omi, Saburo Nagakura, Tetsua Maki, Eiichi Abe, Takehiko Takahashi, Sukezo Tamura, Keiko Ikeda.

**Personnel:** Masato Kawahra, pres.; Takeshi Tanaka, v.p.; Koichi Yabashi, dir. general of engineering; Kanichiro Umabayashi, Sinichi Watnabe, Mikio Kawaguchi & Koichi Sakakura,

general managing dirs.; Akira Yokoi, Keiji Shimi, Itsuya Hayashi, Yuko Nakamura & Jiro Arai, managing dirs.; Shuji Tanuma, Yasuhiro Hiura, Kiyooki Tsuji, auditors; Kinya Inoue, chief representative, General Bureau for America.

**NHK General Bureau for America:** Washington Bureau—Room 394, National Press Bldg., Washington, D.C. 20045. New York Bureau—One Rockefeller Plaza, Room 1430, New York, N.Y. 10020. Correspondent in Charge of North & Central America: Suite 582, 1901 Ave of the Stars, Los Angeles, Cal. 90067.

**Regional Headquarters:** 3-43, Banba-cho, Higashi-ku, Osaka. Tel. 06-941-0431. 1-11-1 Higashi Sakura, Higashi-ku, Nagoya. Tel. 082-247-6161. 2-11-10, Ote-machi, Naka-ku, Hiroshima. Tel. 0822-47-6161. 2-7 Chibajo-machi, Kumamoto. Tel. 0963-53-2151. 1-11-1 Nishikicho, Sendai. Tel. 0222-25-8811. 1-1, Oodori, Nishi, Chuo-ku, Sapporo. Tel. 011-251-0111. 5, Horinouchi, Matsuyama. Tel. 0899-41-4121.

**Hours of operation:** Daily, 6:00-24:00.

**Networks:** 2.

**Major high power transmitters:** 97.

**Low power repeaters:** 6,791.

**National Association of Commercial Broadcasters in Japan (Nippon Minkan Hoso Remmei),** Bungei Shunju Bldg., 3, Kioicho, Chiyoda-ku, Tokyo. Tel. Tokyo 265-7481. Yoshizumi Asano, president; Osamu Iwasawa, Tadao Kunieda, Kosuke Nomura, vice presidents; Kazuo Sugiyama, executive director; Nagato Izumi, secretary general. Members 110 companies with privately-owned stations (including 3,600 translators, 480 VHF, 3,120 UHF) are commercial.

**Hours of operation:** Daily, 6:10-24:00.

**Transmitters:** 118.

**Low power repeaters:** 589.

## Jordan

Receives programs from neighboring countries

(625-line standards, System B)

Color: PAL System

**Note:** Possibility of conversion to another color system.

Sets in use: 180,000 black & white; 120,000 color

**Jordan Television Corporation, P.O. Box 1041, Amman, Jordan (Govt., commercial).** Tel. 38761 & 73111/9.

**Personnel:** Mohammad Kamal, director general; Farouk Zu'bi, deputy director general; Merwan Khair, program director; Radi Alkas, dir. of engineering. Commercial Department: P.O. Box 2398, Amman, Jordan. Tel. 42211 & 42212.

**Rates (Jan. 1979):** Peak 60 sec., 100; 45 sec., 75; 30 sec., 60; 15 sec., 45 (Dinars).

**Hours of operation:** 5:30-midnight, Sat.-Thurs.; 10 a.m.-midnight, Fri.

**Programs:** 2.

**Transmitters:** 6.

**Low power repeaters:** 5.

## Kenya

(625-line standards, System B)

Color: PAL System

Sets in use: 55,000

**NAIROBI—Voice of Kenya (Govt., commercial),** P.O. Box 30456, Nairobi. Tel. 334567. Ch. E-4 (V-62.25, A-67.75). Started Oct. 1962.

**Personnel:** J. R. Kangwana, director of broadcasting; D. Gachiengo, asst. dir. of broadcasting; H. Mazoa, controller of radio programs; J. Mwakitawa, controller of television programs; L. Kabiro, chief news editor; C. R. Sharma, commercial mgr.; S. N. Macharia, chief engineer; C. M. Amira, asst. chief engineer, television; P. Ngugi, asst. chief engineer, radio; A. J. Mumanyi, public relations officer; J. Dan, head of TV operations; B. Thubei, production mgr.

**Hours of operation:** 17:30-23:00, daily.

**Rates (peak):** Spot 60 sec., 500; 30 sec., 350; 15 sec., 270; 10 sec., 190. Program hour, 1250; 15 min., 500 (Kenya Shillings).

**Transmitters:** 5.

**Note:** Recent information not available.



# International TV Directory

## Korea

(525-line standards, System M)  
Color: NTSC System

Sets in use: 4,820,009 black & white; 2,299,243 color

KBS-TV, HLCK, Korean Broadcasting System (Public corp.), 18 Yoido-dong, Youngdungpo-gu, Seoul 150, Korea. Tel. 7803-502. Telex: KBSKB K24599. Cable: KBS SEOUL. TV tape recording facilities. Started Dec. 1961.

Personnel: Won-Hong Lee, president; Soon-Il Chung, Hyuck-Ki Yoon, Young-Ho Sohn, Kyung-Hwan Park, Jong-Ho Cha, Yong-Shik Kang, managing directors; Myung-Keun Chang, manager, international relations div. & ABU/EBU liaison officer.

Highest 30 sec. rate: Approx. 5,000 (U.S. dollars).

Networks: 3; one educational, 2 commercial.

Transmitters: 64.

Low power repeaters: 269.

MBC-TV, HLKV, Munhwa Broadcasting Corp. (Commercial), #22, Jung-Dong, Jung-Gu, Seoul 100, Korea. Tel. 74-2601. TV tape recording facilities. Started Aug. 1969.

Hours of operation: 5:55-10 a.m. & 5:30 p.m.-midnight, Mon.-Fri.; 5:55-10 a.m. & 1 p.m.-midnight, Sat.; 5:55 a.m.-midnight, Sun.

Rates (peak): Spot 30 sec., 3,603,000 (Korean Won).

Personnel: Woong-Hee Lee, president; Hyo-Sup Kwon, executive managing director; Sang-Sul Lee, auditor; Byung-Joo Kim, managing director, administration; Nak-Yong Lee, managing director, news; Yong-Kie Ming, managing director, production; Tae-Soo Kwon, managing director, engineering; Khee-Chu Kim, managing director pro baseball; Youn-Ik Rhee, director of public relations, research div. & ABU liaison officer.

Transmitters: 12.

Low power repeaters: 8.

## People's Democratic Republic of Korea (North Korea)

(625-line standards, System D)

PYONGYANG—Govt. operates 2 experimental stations.

Note: No additional information available.

## Kuwait

(625-line standards, System B)  
Color: PAL System  
Sets in use: 400,000 color

Kuwait Television (Govt., commercial), Ministry of Information, P.O. Box 621, Safat, State of Kuwait. Tel. 415300-415350. Cable: ALIRSHAD. TV tape recording facilities. Began color telecasting March 1973.

Personnel: Shelkh Naser Mohammed Al-Ahmed, Under Secretary of the Ministry of Information; Mohammad N. Sanousi, Asst. Under Secretary for TV affairs; Abdulrahman Al-Houti, Asst. Under Secretary for engineering affairs; Salem Al Fahd, dir. of programs.

Rates: Min. from 210-432 (Dinars).

Hours of operation: 63 hours per week; 4 extra hrs. per day from June to mid-Sept.

Programs: 2.

Transmitters: 6.

Repeater: 1.

## Lebanon

(625-line standards, System B)  
Color: SECAM System

Sets in use: 150,000 black & white; 450,000 color

Tele-Liban S.A.L., P. O. Box 11-5054 & 4848, Beirut, Lebanon. Tel. 450100 & 300360. Telex: 20100LE & 20923LE. TV tape recording facilities.

Personnel: Moussa Kanaan, president & chairman; Ellie Ghostine, assistant general manager for administrative & financial affairs; Mohamed Karimeh, assistant general man-

ager for technical affairs; Antoine Remy, program & production manager; Sami Abou-Ezzedine, administrative manager; Khalil Moussallem, financial manager; Elias Abu-Karam, technical manager.

Rates: Peak hour, \$15,000; peak 30 sec., \$1,200 (U.S. dollars). Ramiz Rizk, president; Claude Sawaya, general manager; Sami Abu Izzeddin, station manager; Albert Kilo, program & production manager; Adnan Choucair, manager of international sales; Elias Abou Karam, chief engineer; Jean Khoury, head of news; Salim Tabet, financial controller.

Networks: 3.

Transmitters: 10.

Low power repeaters: 5.

## Liberia

(625-line standards, System B)  
Color: PAL System

Sets in use: 15,000 black & white; 10,000 color

MONROVIA—The Liberian Broadcasting System (Govt., commercial), P.O. Box 594, Monrovia, Liberia. Tel. 271250. Ch. E-6 (V-182.25, A-187.75). Transmitter 1 kw, ERP 5.75 kw. Started Jan. 1964. TV tape recording facilities.

Personnel: Dr. Peter L. Nalgow, director-general; Wilnot Stubblefield, deputy general for operations; Florida Traub, deputy director general for rural broadcasting; Olivia Shannon, dir. of administrative services & personnel; Eustace Smith, exec. producer; Weade Kobbah, dir. of broadcasting; Victoria Reffell, deputy dir. of broadcasting; Bolling Doekieh, dir. of business services; Rachel Goba, comptroller.

Hours of operation: 18:15-23:00, Mon.-Fri.; 16:15-23:00, Sat.; 14:15-22:30, Sun.

Highest 30 sec. rate: \$44 (U.S. Dollars).

Represented in U.S. by Intercontinental Services Ltd., 183 Madison Ave., New York, N.Y. 10016. Tel. 212-679-3910.

Represented in United Kingdom by Pearl & Dean International Ad. Ltd., 27 St. John Square, London EC1 M4BA. Tel. 01253-8197. Telex: 264123. Cable: INTERADS London.

Low power repeaters: 3.

## Libyan Arab Republic

(625-line standards, System B)  
Color: SECAM System  
Sets in use: 235,000

People's Revolutionary Broadcasting Corp. Television (Govt., non-commercial), P. O. Box 333, Tripoli. Tel. 32451.

Personnel: Rajab El Saliheen Ahmed, vice director general; Muhamed Mustafa Ibrahim, director of administration; Abdulla El Miquri, director of public relations; Amer Oun, director of planning; Amar El Mahjoob, director of technical dept.; Ibrahim Sakah, director of program dept.; Soliman El Azabi, director of news dept.; Mustafa Hudidan, director of finance dept.

Transmitters: 10.

## Luxembourg

(625-line standards, Systems C, G & L)  
Color: SECAM & PAL Systems

Sets in use: 48,600 black & white; 41,100 color

Note: (Additional sets in neighboring Belgium & France receive RTL programs.)

LUXEMBOURG (Dudelange)—RTL, Radio-Tele-Luxembourg (Commercial), Villa Louvigny, Luxembourg. Tel. 4766-1. TV tape recording facilities. Started Jan. 1955.

Personnel: Mathias Felten, chairman, Administrative Council; Gustave Graas, director general & director of television; Jules Felten, director; Jacques Navadic, director of TV programs; Leon Maack, technical director; Paul Faber, chief engineer; Jos Pauly, head of exploitation; Paul Ulveling, director of administration (TV); Mic Weber, director, foreign relations; Michele Navadic, film buyer; Gerard Le Febvre (Informations et Publicite, Villa Louvigny, Luxembourg), sales manager (advertising).

Hours of operation: Mon.-Tues. & Thurs.-Fri., 12-13:30 p.m. & 5:30-11 p.m.; Wed. & Sat., 12-13:30 p.m. & 5-11 p.m.; Sun., 12:00-2:30 p.m. & 5-11 p.m.; Mon.-Sat., 12:30-1:30 p.m.

Rates (peak): Min., 11,400; 15 sec., 4,650 (French Francs).

U.S. Representative: RKO General Broadcasting, 1440 Broadway, New York, N.Y. 10018.

Transmitters: 3.

Cable Systems: 150 in operation, serving approximately 50,000 subscribers.

## Madeira Islands

(See Portugal)

## Democratic Republic of Madagascar

(625-line standards, System K)  
Color: SECAM System  
Sets in use: 8,200

RTM, Radio Television Malagasy (Govt., non-commercial), BP 442, Tananarive, Madagascar. Tel. 223 81, 217 45.

Personnel: Simon Andriamialison, director; Jean Jack Ramambazafy, news manager; Jean Paul Razafimanantsoa, public relations manager; Victor Razafindrakoto, program manager; Ranaivoarivony Rahamefy, production manager; Francois Rakotobe, chief engineer.

Transmitters: 2.

Low power repeaters: 2.

## Malaysia

(625-line standards, System B)  
Color: PAL System  
Sets in use: 524,203 black & white; 527,069 color

Television Malaysia, Dept. of Broadcasting, Govt. of Malaysia (Govt., commercial), Angkasapuri, Kuala Lumpur 22-10, Malaysia. Tel. Kuala Lumpur (03) 445333. Telex: MA 30283 (radio); MA 31383 (TV). Programs are transmitted in four languages: Bahasa Malaysia, English, Mandarin and Tamil.

Personnel: Abdullah Mohamad, director general; Zain Mahmood, deputy director general, programming; Tham Seng Kit, deputy director general, engineering; Tuan Haji Mokhtar Daud, deputy director of programs; M. Salleh Pateh Akhir, director of news; Zainal Abu, controller, radio; Ahman M. Noor, controller, TV; Ismail M. Jah, head of Secretariat RTM & ABU liaison officer.

Hours of operation: Network 1—1700-0000, Mon.-Wed.; 1500-0000, Thurs.-Sun. Network 2—1700-0000, Mon.-Fri.; 1500-0000, Sat.-Sun. Network 3—1900-2000, daily.

Rates: Peak 60 sec., 5400; 40 sec., 4400; 30 sec., 3900; 20 sec., 3400 (Malaysian Ringgit).

Transmitters: 54.

Low power repeaters: 6.

## Maldives

(625-line standards, System B)  
Color: PAL System  
Sets in use: 558 black & white; 442 color

MALE—TV Maldives (Govt., commercial), Male. Ch. 4. Transmitter 1 kw, ERP 11.75 kw.

Personnel: Hussein Shihab, deputy director; Easa Ibrahim, maintenance engineer; Ali Ibrahim, manager.

Rates: Peak hour, 600.00; 30 sec., 30.00 (Rupees).

## Malta

(625-line standards, System B)  
Color: PAL System  
Sets in use: 76,670 black & white; 12,387 color

WARDAMANGA—TVM, Television Malta (Semi-Govt., commercial), Xandir Malta, Broadcasting House, P.O. Box 82, Gwardamanga, Malta. Tel. 25051. Cable: Xandir. Telex: MW 1443. Ch. E-10 (V-210.25, A-215.75). Transmitter 1.5 kw, ERP 4.8 kw. TV tape recording facilities. Started Sept. 1962.

Hours of operation: 1800-2330, daily; 1300-2330, Sat.-Sun.; 0900-1030, Tues.-Fri.; 1700-1800 Mon., Wed., Fri. (schools transmissions).

Personnel: Anthony Pellegrini, general manager; Charles Abela Mizzi, deputy head of Xandir Malta; Norman Hamilton,

head of TV programs; Paul Abela, chief engineer; John Saliba, head of air-time sales; Charles Flores, head of news division.

Represented in U.S. by Intercontinental Services Ltd.

Rates: 60 sec., 142; 45 sec., 123; 30 sec., 106; 15 sec., 81 (Maltese Pounds).

## Martinique

(625-line standards, System K)  
Color: SECAM System  
Sets in use: See RFO, France

FORT DE FRANCE—RFO, La Clairiere, P.O. Box 662, 97262 Fort-de-France, Martinique, French West Indies. Tel. 71.16.60. Ch. 4. Transmitter 1 kw.

Personnel: Marcel Beaudza, manager.

Low power repeaters: 8.

## Mauritius

(625-line standards, System B)  
Color: SECAM System  
Sets in use: 75,000 black & white; 12,000 color

CUREPIPE—MBC TV, Mauritius Broadcasting Corp. (Commercial), Broadcasting House, Louis Pasteur St., Forest-Side, Mauritius. Tel. 6-5001-4. Ch. E-4. Transmitter 5 kw, ERP 15 kw. Started Feb. 1965. Low-power repeaters on Ch. E-7, E-9, E-12.

Hours of operation: Daily, 10:00-23:00.

Personnel: Basdeo Ramudhin, director general; Manda Boolell, acting general program organizer; Purmanand Ramlackhan, Indian program organizer; Herbert St. Lambert, chief engineer; Fareed Jangeer Khan, officer-in-charge, film unit; Trilock Dwarka, head of news; Bijaye Coomar Madhou, head of current affairs & documentaries; Abdool Baki Ahmad, educational program organizer; Bapnaya Mulliah, secretary; Dhaneshwar Maraye, accountant; Yan Jankoo, public relations officer; Guy Dupucu, literary, artistic & musical organizer.

Rates: Peak 30 sec., 565 (Mauritian Rupees).

Transmitter: 1.

Low power repeaters: 3.

## Mexico

(525-line standards, System M)  
Color: NTSC System  
Sets in use: 6,000,000 black & white; 2,500,000 color  
All stations commercial except where noted

Note: Stations listed originate programming; all others are repeaters.

CHIHUAHUA, Chihuahua—XHIT-TV, Impulsora de Television S.A., Libertad 1300-3 Piso. Ch. 4. ERP 22.65 kw. Started Oct. 7, 1968.

CULLACAN, Sinaloa—XHQ-TV, TV de Cullacan S.A., Loma El Mirador, Frac. Lomas de Cullacan, Cullacan. Ch. 3. ERP 29.7 kw. Started Sept. 11, 1964.

Personnel: Francisco Madero H., director general; Carlo H. Gama D., gen. mgr.; Carlos Corrales L., sales mgr.

Hours of operation: 17:00-23:00.

DURANGO, Durango—XHND-TV, Ch. 12. ERP 1 kw.

ENSENADA, Baja California—XHS-TV, Antonio Suarez Reyes, Av. Punta Banda y Eugenia, Fraccionamiento Chapultepec, Ensenada. Ch. 23. ERP 226 watts. Started Dec. 2, 1963.

GUADALAJARA, Jalisco—XEHN-TV, Television Tapatia S.A. de C.V., Circunvalacion & Belsario Dominguez, Av. Alemania 1469, Guadalajara. Ch. 6. ERP 73 kw. Started Aug. 23, 1960.

GUADALAJARA, Jalisco—XHG-TV, Televisora de Occidente S.A. Ch. 4. ERP 100 kw. Started Aug. 18, 1961.

HERMOSILLO, Sonora—XHUS-TV, Universidad de Sonora (Non-commercial, cultural). Ch. 8. ERP 1 kw.

HILDALGO DEL PARRAL, Chihuahua—XHMH-TV, Ch. 12. ERP 1 kw.

JUAREZ, Chihuahua—XEJ-TV, Television de la Frontera S.A., Vicente Guerrero 704, Ciudad Juarez. Ch. 5. ERP 9.95 kw. Started May 3, 1954.

# International TV Directory

**LA PAZ, Baja California—XHK-TV**, Television La Paz S.A., Apdo. Postal 222. Ch. 10. ERP 8.2 kw. Started May 30, 1968.

**LEON, Guanajuato—XHL-TV**, Televisora de Leon Guanajuato S.A. Ch. 10. Transmitter 25 kw, ERP 150 kw. Started March 26, 1968. Repeats XEW-TV. Originates local programming.

**LOS MOCHIS, Sinaloa—XHCG-TV**, Jose Manuel Acosta Castaneda, Blvd. Rosales 201 Nte. Ch. 12. Transmitter 50 watts, ERP 2 kw.

**MAZATLAN, Sinaloa—XHMZ-TV**, Televisora del Pacifico S.A. Ch. 7. Transmitter 5 kw, ERP 63 kw. Started July 1969. Repeats XHGC-TV. Originates local programming.

**MERIDA, Yucatan—XHY-TV**, Televisora de Yucatan S.A., Calle 60 No. 385, Merida. Ch. 3. ERP 38 kw. Started Jan. 29, 1963.

**MERIDA, Yucatan—XHST-TV**, Sistema Teleyucatan S.A., Paseo de la Reforma No. 45, Piso 16, Mexico, D.F. Ch. 13. ERP 42.5 kw.

**MEXICALI, Baja California—XHBC-TV**, Televisora de Mexicali S.A., Apdo. Postal 1356, Mexicali. Ch. 3. Transmitter 25 kw, ERP 84 kw. Started April 11, 1959.

**MEXICO CITY, Distrito Federal—XEIPN-TV**, Instituto Politecnico Nacional, Carpio 475 Col. de Santo Tomas, Mexico 17, D.F. (Govt., cultural, non-commercial). Ch. 11. ERP 300 kw.

Repeaters: 88.

Televisa S.A. operates XEW-TV, XHGC-TV, XHTV & XHTM-TV, Mexico City.

Personnel: Romulo O'Farrill Jr., chairman of the board; Emilio Azcarraga Milmo, president; Miguel Aleman Velasco, executive vice president; Alejandro Sada, group vice president; Jorge Kanahuati, vice president; Alejandro Quintero, vice president in charge of planning & development; Guillermo Canedo, vice president in charge of international affairs; Fernando Diez Barroso, vice president, operations & film buyer; Mario de la Piedra, production director; Othon Velez, vice president, sales; Jesus Lozano, administrative vice president; Aurelio Perez, news department vice president; Emilio Diez Barroso, sports department director.

**MEXICO CITY, Distrito Federal—XEW-TV**, Televimex S.A., Av. Chapultepec 18, Mexico 7, D.F. Tel. 585-33-33. Ch. 2. Transmitter 30 kw, ERP 100 kw. TV tape recording facilities. Started Oct. 1951.

Repeaters: 157.

**MEXICO CITY, Distrito Federal—XHDF-TV**, Corporacion Mexicana de Radio y Television S.A. de C.V., Periferico Sur No. 4121, Col. Fuentes del Pedregal, Mexico 12, D.F. Tel. 568-1313. Ch. 13. Transmitter 50 kw, ERP 312 kw. TV tape recording facilities. Started Oct. 12, 1968.

Personnel: Dr. Maria del Carmen Millan, director general; Roberto Suarez A., deputy general, programs; Armando Cuspina, deputy general, production; Jorge Gonzalez Duran, deputy general, administration; Carlos Alonzo Sosa, controller general; Luis Alfredo Saloma Robles, deputy general, information & systems; Mario Aguilar Sanchez, technical deputy general.

Repeaters: 42.

**MEXICO CITY, Distrito Federal—XHGC-TV**, Television Gonzalez Camarena S.A., Av. Chapultepec 18, Mexico 7, D.F. Ch. 5. Transmitter 30 kw, ERP 100 kw. Started Aug. 1952.

Operated by Televisa S.A.

Repeaters: 31.

**MEXICO CITY, Distrito Federal—XHTV**, Television de Mexico S.A., Av. Chapultepec 18, Mexico 7, D.F. Ch. 4. Transmitter 30 kw, ERP 100 kw. Started Sept. 1, 1950.

Operated by Televisa S.A.

Repeaters: 3.

**MEXICO CITY, Distrito Federal—XHTM-TV**, Fomento de Television Nacional S.A. de C.V., Av. Chapultepec 18, Mexico 7, D.F. Ch. 8. Transmitter 30 kw, ERP 300 kw. Started Nov. 1968.

Operated by Televisa S.A.

Repeaters: 2.

**MONTERREY, Nuevo Leon—XEFB-TV**, Cadena Televisora del Norte S.A., Espinoza Pte. 780, Monterrey. Ch. 3. ERP 100 kw. Started Oct. 9, 1963.

**MONTERREY, Nuevo Leon—XHAW-TV**, Jesus D. Gonzalez, Paricutin Sur 316, Monterrey. Ch. 12. Transmitter 10 kw, ERP 100 kw. Started Oct. 31, 1964.

**NUEVO LAREDO, Tamaulipas—XEFE-TV**, Rafael Tijerina Carranza, Aldama 2611, Apdo. 4157, Nuevo Laredo. Ch. 2. ERP 21 kw.

1382

**OBREGON, Sonora—XHI-TV**, Televisora del Yaqui S.A., Dr. Norman & E. Borleaug Sur, Cerro Yucuribampo, Cuidad Obregon. Ch. 2. ERP 73 kw. Started Aug. 26, 1965.

**PIEDRAS NEGRAS, Coahuila—XHPN-TV**, Ch. 3. ERP 6 kw.

**TAMPICO, Tamaulipas—XHGO-TV**, Televisora del Golfo S.A., Bolivar 104, Col. Cambell, Tampico, Tamps. Ch. 7. ERP 57 kw.

**TAMPICO, Tamaulipas—XHFW-TV**, Flores y Flores Enc. Ch. 9. Started March 1971. Repeats XHGC-TV. Originates local programming.

**TENOSIQUE, Tabasco—Ch. 12.**

**TIJUANA, Baja California—XETV**, Radio Television S.A., Apdo. Postal 121, Tijuana. Ch. 6. ERP 100 kw. Started Feb. 1953.

**TIJUANA, Baja California—XEWTV-TV**, Televisora de Callmex S.A., Apdo. Postal 12, Tijuana. Ch. 12. Transmitter 10 kw, ERP 30 kw. Started July 1960.

**TINAJAS-PARRAL, Chihuahua—XHJMA-TV**, Jose Manuel Acosta Castaneda, Mazatlan 31, Mexico, D.F. Ch. 3. Transmitter 1 kw, ERP 2 kw. Started Jan. 17, 1968.

**TORREON, Coahuila—XELN-TV**, Televisora de la Laguna S.A. Ch. 4. Transmitter 1 kw, ERP 4 kw. Started Dec. 1958. Repeats XHGC-TV. Originates local programming.

**TORREON, Coahuila—XHIA-TV**, Jose Manuel Acosta Castaneda, Corona 330. Ch. 2. Transmitter 5 kw, ERP 13.5 kw. Started Dec. 21, 1966.

## Monaco

(625-line standards, Systems E & G)  
Color: SECAM & PAL Systems  
Sets in use: 17,000 color

**MONTE CARLO—TMC**, Tele Monte-Carlo (Commercial), 16 Boulevard Princess Charlotte, Monte Carlo. Tel. 50.59.40. TV tape recording facilities. Started Nov. 1954.

Personnel: Jean-Antoine Laborie, president; Jean-Francois Micheo, director general; Christian Micheo, technical director; Michel Lacroix, program director.

Transmitters: One VHF, E/SECAM; 2 UHF, L/SECAM; 2 UHF, G/PAL.

## Mongolia

(625-line standards, System D)  
Sets in use: 2,000

**ULAN BATOR—Government**. Note: No additional information available.

## Morocco

(625-line standards, System B)  
Color: SECAM System  
Sets in use: 661,000 black & white; 26,700 color

Radiodiffusion Television Marocaine, R.T.M. (Govt., commercial), 1 Zankat Al Brihi, Rabat, Morocco. Tel. 648-71, 640-92, 644-63.

Personnel: Bennacer Drissi Qeytoni, director general; Mohamed Bendeddouche, director, radio; Seddik Maaninau, director, television; M. Jamal Eddine Tanane, technical director; Ahmed Rayane, foreign relations.

Transmitters: 19.

Low power repeaters: 22.

## Mozambique

(625-line standards, System G)  
Color: PAL System  
Sets in use: 3,500 color

Televisao Experimental (Govt., non-commercial), C.P. 2675, Avenida Julius Nyerere 930, Maputo, Mozambique. Tel. 744788. Ch. 33. Transmitter 1 kw. Tape recording facilities. Started Feb. 3, 1981.

Personnel: Antonio Eduardo Lima Schwalbach, director general.

Hours of operation: 18:30-22:00, Sun.

## Netherlands

(625-line standards, Systems B & G)  
Color: PAL System

Sets in use: 2,073,000 black & white; 4,116,000 color

Nederlandse Omroep Stichting (Govt.-private), P.O. Box 10, Hilversum, Netherlands. Tel. 779111. Cable: NOS. Tape recording facilities. Hours of operation: Daily, 16.00-23.30 average First Program; 18.45-23.25 average Second Program; educational television, 7.65 hrs. weekly. Began color telecasting Oct. 1967.

Advertising sold by Stichting Ether Reclame—STER.

Rates: First Program, sec., 492 (at about 21:30); 208 (at about 23:00). Second Program, sec., 492 (at about 20:00); 180 (at about 23:00) (Guilders).

Personnel (Executive Board): Erik Jurgens, chairman, in charge of general broadcasting policy, information & legal & international affairs; Dr. M. Dijkstra, vice chairman in charge of regional broadcasting, cable systems, developments concerning illegal broadcasting; H. Spaan, member in charge of economic affairs & external conditions of employment; T. Niewenhuijsen, member in charge of radio program affairs; C. G. G. Spaan, member in charge of television program affairs; P. Beugels, member in charge of education & cultural affairs; H. van Wyk, member in charge of facilities, personnel affairs NOS.

Programs: 2.

Transmitters: 14.

Low power repeaters: 15.

Cable Systems: 1,150 operating systems; 2,700,000 subscribers.

Master Antenna Systems: 5,000 operating systems; 550,000 subscribers.

## Netherlands Antilles

(525-line standards, System M)  
Color: NTSC System

Sets in use: 10,000 black & white; 40,000 color

Antilliaanse Televisie Maatschappij N.V. (Govt., commercial), P.O. Box 415, Curacao, Netherlands Antilles.

WILLEMSTAD, Curacao—PJC-TV, TeleCuracao, Box 415, Curacao, N.A. Tel. 611288. Telex: 3332 TELECOM-NA. Ch. 8 (V-181.25, A-185.75). ERP 15 kw. Started Aug. 1, 1960. Increased power Jan. 1, 1973.

Personnel: Norbert Hendrikse, general manager; Yvonne Bokhouder, sales manager; George Neman, program manager & film buyer; Jaime Rofina, asst. general manager & chief engineer.

Hours of operation: 16:00-23:45, daily.

Rates (1981 peak): Spot 60 sec., 229.00; 30 sec., 182.00; 20 sec., 121.00. Program hour, 1,350.00; 30 min., 700.00; 15 min., 491.00 (NA Florins).

ORANJESTAD, Aruba—PJA-TV, TeleAruba, Box 392, Oranjestad, Aruba, N.A. Tel. 47302. Ch. 13. Transmitter 500 watts, ERP 3 kw. Started Sept. 29, 1963.

Personnel: Myra Maduro, general manager; Sidney L. Salas, station manager; Gerda M. Salas, sales manager; Demetrio Maduro, program manager; Miguel Roga, chief engineer.

Hours of operation: 17:00-23:00, Mon.-Fri.; 16:00-23:00, Sat.; 15:00-23:00, Sun.

Rates (1981 peak): Spot 60 sec., 116.00; 30 sec., 84.00; 10 sec., 60.00. Program hour, 720.00; 30 min., 360.00; 15 min., 240.00 (NA Florins).

Low power repeaters: 2.

Planned: Leeward Broadcasting has been granted a license to operate a main transmitter on St. Maarten with repeaters on Saba and St. Eustatius.

## New Caledonia

(625-line standards, System K)  
Color: SECAM System

Sets in use: See RFO, France

NOUMEA—RFO, P.O. Box 327-3, Noumea. Tel. 274327. Ch. 6. Transmitter 50 watts. Started Oct. 1965.

Personnel: Fred Jouhaud, manager.

Low power repeaters: 22.

1984 Edition

## New Zealand

(625-line standards, System B)  
Color: PAL System

Sets in use: 131,443 black & white; 790,739 color

The Broadcasting Corporation of New Zealand (BCNZ), P.O. Box 98, Wellington, New Zealand.

Personnel: Ian Cross, chairman; Ian McLean, secretary.

The Corporation operates two television networks—Television-1 & Television-2. Both networks are operated by Television New Zealand, P.O. Box 3819, Auckland. Tel. 770630 or 398796.

Rates: Peak 30 sec., \$3,300.

Personnel: A. Martin, director general; P. Sandcant, controller of engineering.

Networks: 2.

Transmitters: 14.

Low power repeaters: 553.

## Nicaragua

(525-line standards, System M)  
Color: NTSC System

Sets in use: 150,000 black & white; 20,000 color

Sistema Sandinista de Television (Govt., commercial), Managua D.N., Nicaragua. Tel. 26651. TV tape recording facilities.

Personnel: Ivan Garcia, director general.

MANAGUA—YNSA-TV, Ch. 6. Transmitter 25 kw, ERP 150 kw. Started Dec. 1961.

Hours of operation: 4:00-11:00 p.m., Mon.-Fri.; 9:00 a.m.-11:00 p.m., Sun.

Peak rates: Spot 60 sec., 850; 30 sec., 582; 20 sec., 432; 10 sec., 353 (Cordobas).

MANAGUA—Ch. 2 (Commercial). Transmitter 20 kw, ERP 100 kw. Started Nov. 1968.

Hours of operation: 5:00-11:00 p.m., Mon.-Fri.; noon-11:00, Sun.

Peak rates: Spot 60 sec., 772; 30 sec., 528; 20 sec., 394; 10 sec., 319 (Cordobas).

Low power repeaters: 5.

## Niger

(625-line standards, System K)  
Color: SECAM System

Sets in use: 9,800

Office de Radiodiffusion et Television du Niger (ORTN) (Govt., educational), B.P. 361, Niamey. Tel. 72 31 53. Telex: 5229.

Tele Sahel (Television Nationale), B.P. 309, Niamey. Tel. 72 31 53.

Personnel: Diallo Moctar, director general; Zouidi Issouf, technical director; Naman Mamadou, television director; Khamed Abdoulaye, radio director.

Hours of operation: 7:30-12:30 & 15:30-18:30.

Transmitters: 8.

Low power repeaters: 7.

## Nigeria

(625-line standards, System B)  
Color: PAL System

Sets in use: 450,000 black & white; 50,000 color

Nigerian Television Authority (NTA) (Govt., commercial), Television House, Ahmadu Bells Way, Victoria Island, Private Mail Bag 12036, Lagos, Nigeria. Tel. 01-614900, 01-614949.

Personnel: Dr. Walter Ofonagoro, director general. Managing directors: Godwin Ugwu, Ibadan; Shyngle Wigwe, Benin; Segun Olusola, Enugu; Adamu Augie, Kaduna; Kere Ahmed, Maiduguri; Mohammed Ibrahim, Sokoto; Abdurrahman Miki-ka, National TV Production Center, Lagos.

Rates: Peak hour, 6,825; 30 sec., 2,100 (Naira).

Transmitters: 24.



# International TV Directory

## Northern Mariana Islands

(525-line standards, System M)  
Sets in use: 3,800

**SAIPAN—WSZE-TV**, Micronesian Broadcasting Corp. (Commercial), P. O. Box 914, Saipan, Mariana Islands. P. O. Box 4246, Burlingame, Cal. 94010. Tel. 415-348-5713. Ch. 10. ERP 1.5 kw. Started Oct. 1969. One low power repeater.

Represented by: Intercontinental Services Ltd., 20 East 46th St., New York, N.Y. 10017.

Personnel: H. Scott Killgore, pres.

Rates: Spot 60 sec., 11.66; 30 sec., 6.85; 15 sec., 5.85. Program hour, 82.80; 30 min., 49.95; 15 min., 32.75; 10 min., 29.30; 5 min., 24.70 (U.S. Dollars).

## Norway

(625-line standards, System B)  
Color: PAL System

Sets in use: 254,972 black & white; 1,285,475 color

**Norsk Rikskringkasting—NRK** (Govt., non-commercial), Bjornstjerne Bjornsons Plass 1, Oslo 3, Norway. Tel. 45 98 60. Telex: International Relations—16820 nrutl n. Eurovision Office—11794 tvp n. Began operation Aug. 1960. All transmitters carry same program. Main studios in Oslo & regional studios in Bergen, Stavanger, Tromsø & Trondheim have tape recording facilities.

Hours of operation: Approximately 16:55-21:30/21:45 (GMT).

Personnel: Bjartmar Gjerde, director-general of radio & television; Oddvar Svanevik, director of finance & administration; Kjell Loevaas, director of engineering; Otto Nes, director of programs. Heads of departments: Kristian Ogrim, program planning, Eurovision, sales; Jarle Hoysaeter, sports & outside broadcasts; Oddvar Foss, cultural programs & current affairs; Ada Haug, children's & youth programs; Magne Bleness, drama & music; Rigmor Hansson Rodin, films; Andor Birke-land, international relations.

U.S. Representative: Oddvar Stenstrom, National Press Bldg., Room 1233, Washington, D.C. 20045.

Program: One.

Transmitters: 44.

Low power repeaters: 1506.

## Oman

(625-line standards, Systems B & G)  
Color: PAL System  
Sets in use: 40,000 color

**Directorate General TV and Radio**, Ministry of Information and Culture, P.O. Box 600, Muscat, Sultanate of Oman (Govt., non-commercial). Tel. 600022. Telex: 3265 INFORM MB. TV tape recording facilities.

Personnel: Salim Said Al Siyabi, director general of radio & television; Hamad Al Kindy, technical director.

Hours of operation: 1900-2400, approximately.

Transmitters: 4.

Low power repeaters: 5 in operation; 3 planned.

## Pakistan

(625-line standards, System B)  
Color: PAL System  
Sets in use: 873,657

**Pakistan Television Corp. Ltd.** (Public limited co., commercial), Constitution Ave., Box 1221, Islamabad, Pakistan. Tel. 28650-59. Telex: RP-5833.

Personnel: Zia Nisar Ahmad, managing director; Fazal Kamal, dir., program administration; Nazir Ahmad Warraich, dir., engineering; Mutee-ur-Rehman Mirza, finance dir.; A. Nasir Siddiqui, dir., administration & personnel; Musleh-ud-Din, dir., news; Anwar Hussain, dir., current affairs; Burhan-ud-Din, gen. mgr., Karachi; Zaman Ali Khan, gen. mgr., Rawalpindi; Mohammad Nisar Hussain, gen. mgr., Lahore; Amir Imam, gen. mgr., Peshawar; Abdul Karim Baloch, gen. mgr., Quetta.

Hours of operation: Approx. 17:30-23:30, Sat.-Thurs.; 16:30-23:30, Fri.

National Network Rates (1983): Spot 7 sec., 2,515; 15 sec., 4,850; 30 sec., 8,630; 60 sec., 12,950. Program hour, 88,925; 30 min., 64,680; 15 min., 36,380; 5 min., 13,465 (Pakistani Rupees).

Programs: One.

Transmitters: 5.

Low power repeaters: 13.

## Panama

(525-line standards, System M)  
Color: NTSC System

Sets in use: 165,000 black & white; 55,000 color

**PANAMA—RPC-TV**, Corporacion Panamena de Radiodifusion (Commercial), P.O. Box 1795, Panama, R.P. Tel. 25-0160. Ch. 4. Transmitter 25 kw, ERP 250 kw. TV tape recording facilities. Started Sept. 1959.

Hours of operation: 8:30 a.m.-1 a.m., daily.

Personnel: Fernando Eleta A., president; Jaime de la Guardia Jr., general manager & film buyer; Jorge Diez, sales & program manager; Lloyd O'Meally, chief engineer; Justo F. Palacios, news director.

Rates (Class AA): 30 sec., \$112.50.

Represented in U.S. by Pan American Broadcasting Co., 275 Madison Ave., New York, N.Y. 10016. Phone: 212-889-1200. Henry Franklin.

Repeaters: 9.

**PANAMA—TV-2**, Televisora Nacional S.A. (Commercial), Apt. 8371, Panama, R.P. Tel. 60-2222. Ch. 2. Transmitter 25 kw, ERP 500 kw. Originates programs and has TV tape recording facilities. Started April 1962.

Hours of operation: 11:30 a.m.-12:00 midnight (EST).

Personnel: Mario A. Velasquez, general manager; Arcelio Ducreux, assistant general manager; Jaime Sosa, sales & program manager; Jean Pierre Toutain, director of engineering; Clarence Haylett, chief engineer; Hector Penalba, administrative assistant, engineering.

Repeaters: 4.

**PANAMA—Television Educativa Canal Once TV 11** (Educational), P.O. Box Estafeta Universitaria, Universidad de Panama. Tel. 23-6146 & 23-9283. Ch. 11. Transmitter 5 kw, ERP 90 kw. TV tape recording facilities. Started Jan. 22, 1978.

Hours of operation: 5 p.m.-10 p.m., daily.

Personnel: Itzel V. de Cortes, director general; Julio Barba, assistant director; Alejandro Carrasco, chief engineer; Evita Melendez, program assistant; Seferino Nunez, chief of operations; Luis Prescott, chief of producers; Gustavo Donalicio, administrative assistant.

**PANAMA—Telemetro Canal 13**, Medios Panamenos S.A. (Commercial), P. O. Box 8-116, Panama 8. Tel. 69-2122. Ch. 13. Transmitter 10 kw, ERP 316 kw. Started Oct. 13, 1981.

Hours of operation: 4 p.m.-12 p.m., Mon.-Fri.; 2: 30 p.m.-12 p.m., Sat.-Sun.

Personnel: Nicolas Gonzalez-Revilla, president; Bolivar Marquez, general manager; Leonardo Vargas, comptroller; Alejandro Carrasco, director of engineering.

Repeater: One.

Cable System: One in operation serving 4,000 subscribers in Playa Coronado.

## Paraguay

(625-line standards, System N)  
Color: PAL System

Sets in use: 150,000 black & white; 200,000 color

**ASUNCION—Television Cerro Cora S.A.**, Canal 9, Av. Carlos A. Lopez 572, Asuncion, Paraguay. Tel. 8422/27. Telex: 370PY. Ch. 9 (V-187.25, A-191.75). ERP 60 kw. TV tape recording facilities. Started Sept. 29, 1965.

Hours of operation: Daily, 11:30-00:30; 08:00-00:30, Sat.-Sun.

Personnel: Dr. Carlos Morinigo Delgado, president; Ricardo Sanchez Abdo, general manager; Jorge Morinigo Escalante, commercial manager; Silvio Martinez, production manager; Lisandro Sanchez, controller; Francisco J. Ordiz, sales manager; Aproniano Martinez, chief engineer; Miguel Angel Rodriguez, program manager; Alberto Herrera, operations manager; Hector Velazquez, press manager.

**ENCARNACION**—Televisora Itapua S.A., Canal 7, Av. Gral. Irrazabal & 25 de Mayo, Encarnacion, Paraguay. Tel. 071-4450, 071-4560. Ch. 7 (V-175.25, A-179.75). ERP 50 kw. TV tape recording facilities. Started Nov. 3, 1976.

Hours of operation: Daily, 17:00-00:03; 08:00-00:30, Sat., Sun.

Personnel: Jorge Mateo Granada, general manager; Hector Granada, chief, press; Nidia Navarro, controller; Aproniano Martinez, engineer.

**CIUDAD PRESIDENTE STROESSNER**—Televisora Del Este S.A. Area 5, Itaipu-Ciudad Pte. Stroessner-Alto Parana. Tel. 061-8859. Ch. 13, ERP 50 kw. TV tape recording facilities. Started Dec. 24, 1979.

Hours of operation: Daily, 17:00-00:00; 08:00-00:30, Sat.-Sun.

Personnel: Amancio Villalba Vera, general manager; Oscar Escobar, press manager.

Transmitters: 4.

Low power repeaters: 2.

## Peru

(525-line standards, System M)  
Color: NTSC System  
Sets in use: 1,364,933

**AREQUIPA**—Radio Continental TV S.A. (Commercial), Avenida Independencia No. 56, Box 856, Arequipa. Tel. 232020. Ch. 6. Transmitter 8 kw. Low power repeaters: 10. TV tape recording facilities.

Hours of operation: Average 17 hours daily.

Personnel: J. Antonio Umbert Delgado, general manager; Jose Linares Bezold, program manager; Dante Simoni, chief engineer, Fernando Ruiz de Somocurcio, regional manager.

Rates (peak): 83.00 per sec., 15 sec. minimum (Peruvian Sol).

**LIMA**—OAD-TV, Ministry of Education (Govt., educational-cultural, non-commercial), Ministerio de Educacion Publica Direccion de Cultura, Lima. Tel. 275737. Ch. 7. Transmitter 100 watts, ERP 150 watts. Started Jan. 1958.

Personnel: R. Garrido M., director general; A. E. Mousalve, dir. of engineering.

No recent information available.

**LIMA**—OAX44-TV, Compania Peruana de Radiodifusion S.A. (Commercial), Esquina Montero Rosas y Merino Carranza 1099, Santa Beatriz, Lima. Tel. 7289850. Ch. 4. Transmitter 3 kw, ERP 6 kw. Started Dec. 1958. Low power repeaters: 72.

**LIMA**—OAY4A-TV, Panamericana Television S.A. (Commercial), Av. Arequipa 1110, Lima 1, Peru. Tel. 718920. Ch. 5. Transmitter 10 kw, ERP 100 kw. TV tape recording facilities.

Personnel: Eduardo Bruce Montes de Oca, general manager; Miguel Villa Gutierrez, technical manager; Alfredo Marcilio, sales manager.

High power transmitters: 12.

Repeaters: 61.

## Philippines

(525-line standards, System M)  
Color: NTSC System  
Sets in use: 2,446,000 black & white; 252,700 color

Intercontinental Broadcasting Corp., Capitol Hills, Diliman, Quezon City (Commercial). Tel. 97-61-37, 97-65-65. Key station: Ch. 13. Transmitter 25 kw. Started Feb. 1, 1975. Hours of operation: 09:00-16:00 (GMT).

Personnel: Jose T. Jalandon, gen. mgr.; Connie Lao, administrative dir.; Tex B. Panganiban, sales mgr.; Tony Lienes, production mgr.; Francisco Villanueva Jr., provincial network mgr.; Francisco Evangelista, merchandising mgr.; Pedro Serape, engineering mgr.; Eduardo Ranosa, news & public affairs mgr.; Honorio Gumangan, finance mgr.

Transmitters: 9.

Republic Broadcasting System Inc., GMA Radio-Television Arts (Commercial), EDSA, Quezon City, Metro Manila, Philippines. Ch. 7. Tel. 99-70-21 through 24. Telex: 63467 GMARTS PN.

Personnel: Menardo R. Jimenez, pres. & chief exec. officer; Eubulo G. Verzola, exec. v.p. & chief operating officer; Marcos Elizan, v.p., engineering; Graciano Gozon, v.p., finance; Borromeo R. Jimenez, v.p., administration; Antonio D. Seva, director of news; Federico Garcia, pres., Network Marketing Corp.

Transmitters: 4.

Kanlaon Broadcasting System Inc., Broadcast City, Capitol Hills, Diliman, Quezon City (Commercial). Tel. 977661-66. Telex: 63886 KAYBEE PN. General managers for KBS, RPN, BBC. Color TV tape recording facilities. Satellite coordinating center.

Personnel: Felipe G. Medina Jr., gen. mgr.; Antonio Soriano, engineering mgr.; Frankie Abao Jr., news mgr.

Radio Philippines Network Inc. (see Kanlaon Broadcasting System above). Key station: Ch. 9. Transmitter 25 kw, ERP 250 kw.

Hours of operation: 6 a.m.-1:30 a.m.

Personnel: Felipe Medina Jr., gen. mgr.; Casey Francisco, asst. gen. mgr., programming; Dennis Cabalfin, asst. gen. mgr., sales; Wilma Galvante, production mgr.

Rates (1978 peak): Spot, 5,000 (Pesos).

Transmitters: 7.

Banahaw Broadcasting Corp. (see Kanlaon Broadcasting System above). Key station: Ch. 2. Transmitter 35 kw. Hours of operation: 6 a.m.-1:30 a.m.

Personnel: Kitchie Benedicto, gen. mgr.; Jojo Linao, asst. gen. mgr., programs; Tex Panganiban, asst. gen. mgr., sales; Guito Belza, production mgr.

Transmitters: 4.

Maharlika Broadcasting System (MBS), Broadcast Plaza, Bohol Ave., Quezon City (Commercial). Tel. 977667. Telex: 7404.

Personnel: Ronnie Nathganielsz, broadcast network mgr.; Rene Dalogdog, director, operations; Ed Finlan, director, public affairs; Tony Leduna, chief of engineering.

Transmitter: One.

**BACOLOD CITY**—DYAF-TV, Catholic Welfare Organization, 2307 Pedro Gil, Santa Ana, Manila. Tel. 58-48-28. Ch. 10. Transmitter 1 kw. Started Oct. 4, 1974.

Personnel: Fr. Jose A. Rodrigalvarez, station mgr.; Jean C. Camarista, sales, traffic & program mgr.; Abraham Habaradas, chief engineer.

Rates: Spot 60 sec., 200.00 (Pesos).

Repeater: One.

**DAVAO CITY**—DXSS-TV, Southern Broadcasting Network, 3881 E. Vallejo St., Santol Sta. Mesa, Metro Manila. Tel. 61-24-49. DXSS TV-7, Davao (Commercial), Pacquing & Sons Bldg., McArthur Hwy., Bangkal, Davao City, Philippines. Tel. 8733, 8142. Transmitter 1 kw, ERP 20 kw. Started Oct. 1975.

Rates: 30 sec., 500; one hour, 5,350 (Pesos).

Hours of operation: 9 a.m.-midnight.

**ZAMBOANGA CITY**—DXLL-TV, Zamboanga Television Corp., 17 Melantic St., San Lorenzo Village, Makati, Metro Manila. Tel. 88-56-91. Ch. 3. Transmitter 100 watts, ERP 2 kw. Started Sept. 1974.

Hours of operation: 04:00-05:30 & 09:00-16:00 (GMT).

Personnel: Armando A. Lopez, station & program mgr.; Leoncio P. Aranda II, sales mgr.; Andy Navarro, chief engineer.

Rates: Spot 60 sec., 200.00; 30 sec., 120.00 (Pesos).

**ZAMBOANGA CITY**—DXLA-TV, First United Broadcasting Corp., 2587 Taft Ave., Manila. Tel. 59-02-72. Ch. 9. Transmitter 1 kw. TV tape recording facilities. Started May 17, 1978.

Hours of operation: 03:00-05:00 & 09:00-16:00 (GMT).

Personnel: Basilio S. Apolinario II, station mgr.; Ric San Juan, sales mgr.; Val Matias, program mgr.; Rene Fernandez, production mgr.; Wilfrido Bernardo, chief engineer.

Cable Systems: 4 in operation, serving 13,300 subscribers.

Note: See also American Forces stations.

## Poland

(625-line standards, System D)  
Color: SECAM System  
Sets in use: 7,500,000 black & white; 350,000 color

Polskie Radio 1 Telewizja (Govt., non-commercial), TVP 17, Woronicza Street, Warsaw, Poland. Tel. 47-80-00. Telex: 815331 PR i TVP, PL.

Personnel: Wladyslaw Loranc, president; Stanislaw Celichowski, vice president, radio; Andrzej Kurz, vice president, television; Jerzy Tepli, director, foreign relations.



# International TV Directory

Networks: 2.  
Transmitters: 70.  
Repeaters: 114.

## Portugal

(625-line standards, Systems B & G)  
Color: PAL System  
Sets in use: 1,428,000 black & white; 72,000 color

Radiotelevisao Portuguesa E. P. (Govt., commercial), Rua de Sao Domingos a Lapa, 26, Lisbon 3. Tel. 66-61-34. Mailing address: Apartado 2934, Lisboa. Cable: TELVISAO LISBOA. Telex: 12576 (general matters); 12102 CT P (technical matters); 12858 (news & film dept.). General Management, Direction of Programs & External Relations Division: Alameda Linhas de Torres 95, Lisbon 5. Tel. 79-21-86, 79.05.12, 79.30.01-9.

Hours of operation: First Program 14:00-23:00, daily, 11:45-23:30, Sun. Second Program 19:45-23:30, daily.

Personnel: Dr. Daniel Proenca de Carvalho, president; Dr. A. Pinho Cardao, Dr. Idalina Neves de Sousa, Dr. J. M. Mendes da Fonseca & Dr. Rui Ressurreicao, members of the board of directors; Maria Elisa Domingues, program director; Duarte Figueredo, information director; Dr. Vieira Machado, staff director; Maria Manuela Furtado, director, international relations.

Sociedade Movierecord Portuguesa, S.A.R.L., 17 Av. Fontes Pereira de Mello, Lisbon, holds exclusive contract for commercial TV advertising on RTP.

Rates: First Channel (peak)—Spot 60 sec., 26,500 (by day); 107,000 (by night); 15 sec., 12,000 (by day); 46,000 (by night); 6 sec., 6,500 (by day); 23,000 (by night). Second Channel—Spot 60 sec., 32,000; 30 sec., 23,000; 15 sec., 14,000; 8 sec., 8,000 (Escudos).

Programs: 2.  
Transmitters: 17.  
Repeaters: 40.

## Qatar

(625-line standards, System B)  
Color: PAL System  
Sets in use: 10,000 black & white; 90,000 color

DOHA—Qatar Television & Broadcasting Service (Govt.), Ministry of Information, P.O. Box 1836, Doha, Qatar. Tel. 327327 (Exchange); 324350 (Undersecretary, Ministry of Information); 6334 (Asst. Undersecretary, Ministry of Information); 25787 (Director of Television); 328818 (Director of Broadcasting); 6334 (Director of Engineering). Ch. E-9 (V-203.25, A-208.75). Transmitter 2 x 5 kw, ERP 200 kw. Ch. E-11 (V-217.25, A-222.75). Transmitter 2 x 5 kw, ERP 600 kw. Ch. E-37. Transmitter 2 x 20 kw, ERP 637 kw. TV tape recording facilities. Started Aug. 1970.

Rates: Peak 30 sec., 1,450 (Riyals).  
Hours of operation: 3 p.m.-midnight, Sat.-Thurs.; 9 a.m.-noon & 1 p.m.-midnight, Fri. (local time).

Personnel: Issa Ghanim Al-Kowari, Minister of Information; Mohammad Abdul Rahman Al-Kuleifi, Undersecretary, Ministry of Information; Shaheen Abdul Rahman Al-Kawari, asst. undersecretary, Ministry of Information; Abdul Rahman Saif Al-Middadi, director of broadcasting; Mana-Abdul Hadi Al-Hajri, director of television; Shaheen Abdul Rahman Al-Kawari, director of engineering; Rashid Mohammed Al-Noaimi, director of administration & finance.

Programs: 2.  
Transmitters: 3.  
Repeater: One.

## Reunion

(625-line standards, System K)  
Color: SECAM System  
Sets in use: See RFO, France

ST. DENIS DE LA REUNION—RFO, BP 309, 97309, St. Denis de la Reunion. Tel. 21 34 56 (Govt., non-commercial). Ch. 22. Transmitter 25 watts. Started Dec. 1964. 16 repeaters.

Personnel: Jean-Pierre Lannes, manager.

## Romania

(625-line standards, System D)  
Color: SECAM System  
Sets in use: 3,897,000

Radioteleviziunea Romana (Govt., commercial), 191, Calea Dorobanti, P.O. Box 1200, 79757 Bucharest, Socialist Republic of Romania. Tel. 33.47.10, 79.32.90.

Personnel: Ilie Radulescu, director general; Dumitru Nicolae, deputy director general & technical manager; Tudor Vornicu, program manager & film buyer; Alexandru Jojea, sales manager; Nicolae Stanciu, production manager; Nicolae Varlam, chief engineer; Mihai Lazar, director of international relations.

Hours of operation: Channel I—15:00-18:00 & 20:00-22:40, Mon. & Fri.; 11:00-13:00, 16:00-18:00 & 20:00-22:40, Tues. & Thurs.; 16:00-18:00 & 20:00-22:40, Wed.; 11:00-23:30, Sat.; 8:00-22:40, Sun. Channel II—15:00-18:00 & 20:00-22:40, Mon. & Fri., 20:00-22:40, Tues., Wed. & Thurs.; 20:00-23:30, Sat.; 10:00-22:30, Sun.

Rates: 60 sec. text, 700; 60 sec. text & music, 600 (Mon.-Fri.); 60 sec. text, 1,000; 60 sec. text & music, 850 (Sat. & holidays) (Romanian Leis).

Programs: 2.  
Transmitters: 38.  
Repeaters: 306.

## St. Kitts

(525-line standards, System M)  
Color: NTSC System  
Sets in use: 2,200 black & white; 100 color

BASSETERRE—ZIZ Television (Govt., commercial), Springfield, P.O. Box 331, Basseterre, St. Kitts, West Indies. Tel. 2621. Ch. 5. Transmitter 5 kw, ERP 20 kw. TV tape recording facilities. Started Dec. 1972.

Personnel: Goldwin O. Caines, general manager; Marie J. Weekes, sales manager; Kirt Fleming, program manager; Zephaniah A. Joseph, chief engineer.

Hours of operation: 6 p.m.-11:30 p.m., daily.  
Rates (peak): Spot 60 sec., 22; 45 sec., 20; 30 sec., 18; 20 sec., 15; 15 sec., 13; 8 sec., 10. Program hour, 105; 30 min., 62; 15 min., 40; 10 min., 35 (Eastern Caribbean Currency).

Low power repeaters: 3 in operation at Bayford's, Ottley's, Sandy Point & Nevis.

## St. Pierre & Miquelon

(625-line standards, System K)  
Sets in use: See RFO, France

SAINT PIERRE—RFO, BP 1227-97500, St. Pierre. Tel. 41.38.31. Ch. 8. Transmitter 50 watts. Started April 1967. Repeaters: Ch. 4, Cap a l'Aigle; Ch. 6, Miquelon Pointe du Cheval. Bernard Avran, chief of service.

## Samoa (American)

(525-line standards, System M)  
Color: NTSC System  
Sets in use: 3,500 black & white; 1,000 color

PAGO PAGO—KVZK-2 (Ch. 2), KVZK-4 (Ch. 4), KVZK-5 (Ch. 5), KVZK-8 (Ch. 8), KVZK-10 (Ch. 10). Office of Television Operations, Govt. of American Samoa, P.O. Box 2567, Pago Pago 96799 (Govt., non-commercial). Tel. 633-4191.

Five-channel educational TV system. ERP 40 kw, Ch. 2, Ch. 4 & Ch. 5. ERP 100 kw, Ch. 8 & Ch. 10. TV tape recording facilities. Started Sept. 1964.

Personnel: Fulifuli Taveuveu, general manager; Nancy Satele, program manager; Peni Fallautusi, production manager; Kirk Walker, chief engineer.

Hours of operation: Ch. 2—7:30 a.m.-11 p.m.; Ch. 4—7:30 a.m.-midnight; Ch. 5—7:30 a.m.-11 p.m.

## Saudi Arabia

(625-line standards, System B)  
Color: SECAM & PAL Systems

Sets in use: 50,000 black & white; 1,500,000 color

Saudi Arabian Television, P.O. Box 570, Riyadh, Saudi Arabia (Govt., non-commercial). Tel. 4029710. Telex: 201030 SAUD TV SJ.

Personnel: Dr. Saleh Bin Nasser, assistant deputy minister of radio & television affairs; Mohammad Al-Fhaid, director general of programs & productions; Alaudeen A. Al-Askary, director general of technical affairs.

Hours of operation: 4:30 p.m.-12:30 a.m., Sat.-Wed.; 9 a.m.-1:30 a.m., Thurs.-Fri.

Television stations with production studios: 6.

Transmitting centers: 73.

Repeaters: 13.

**DHAHRAN**—HZ-22-TV. Aramco TV (non-commercial), Arabian American Oil Co., Box 5000, Dhahran, Saudi Arabia. Tel. 2015. Ch. E-3. Transmitter 6 kw, ERP 12 kw. TV tape recording facilities. Started Sept. 1957. Since 1970, English language film-chain & tape operation.

## Senegal

(625-line standards, System B)

Color: SECAM System

Sets in use: 1,700

**DAKAR**—ORTS, Office de Radiodiffusion Television du Senegal (Govt., non-commercial), 58 Boulevard de la Republique, B.P. 1765, Dakar. Tel. 21-24-72. Ch. 7 (V-199.25, A-205.75). ERP 50 watts. Started Feb. 1965. TV tape recording facilities.

Rates: Peak 30 sec., 180,000 (Communaute Financiere Africaine).

Personnel: Marcel Ndioune, director general; Pathe Fall Dieye, director of television; Aboubacar Cherif, chief of personnel & acting secretary general.

Program: One.

Transmitters: 2.

Low power repeater: One.

## Sierra Leone

(625-line standards, System B)

Plans color: PAL System

Sets in use: 8,000

**FREETOWN (New England)**—Sierra Leone Broadcasting Service (Govt., commercial), Private Mail Bag, Freetown, Sierra Leone. Tel. 40311, 40597. Ch. E-2 (V-48.25, A-53.75). Transmitter 100 watts, ERP 1 kw. Started April 1963. Ch. E-7 (V-189.25, A-194.75). Transmitter 10 kw, ERP 126 kw. Started Feb. 22, 1978.

Personnel: Joseph W. O. Findlay Jr., director general; M. J. Tunis, director of program services; A. C. Ellis, director of engineering services; F. D. Greene, chief engineer, projects & development; A. R. French, acting controller of production services; W. A. I. George, acting controller of engineering services; J. B. Shanu-Wilson, acting controller of film unit; M. D. Jimmie, acting head of advertising & commercial services; B. A. Davies, acting head of programs.

Hours of operation: 17:45-23:30 (GMT).

Rates: Spot 60 sec., 30.00; 7 sec., 10.00 (Leones).

Represented in U.S. by Pan American Broadcasting Co.

## Singapore

(625-line standards, System B)

Color: PAL System

Sets in use: 70,468 black & white; 382,090 color

**SINGAPORE**—Singapore Broadcasting TV, Statutory Board, Caldecott Hill, Thomson Rd., Singapore 1129. Postal address: Maxwell Road, P.O. Box 1902, Singapore 9038, Republic of Singapore. Tel. 2560401. Ch. E-5 (Singapore I) and Ch. E-8 (Singapore II). Transmitters 15 kw, ERP 120 kw. Started 1963. TV tape recording facilities. Programs are transmitted in 4 languages—English, Chinese (Mandarin), Malay and Tamil, generally neither channel having the same program or the

same language at the same time. Programs are normally subtitled in yet another language.

Personnel: Wee Mon-Cheng, chairman; Cheng Tong Fatt, deputy chairman; Won-Lee Siok Tin, general manager; Param Ajeet Singh Bal, asst. gen. mgr., administration; Lim Eng Hai, asst. gen. mgr., operations; Sebastian Tan, director, engineering; Raymon Huang, director of programs, radio; Maureen Liew, director of programs, TV; Chandra Mohan, director of current affairs; Ujagar Singh, director of corporate & project planning; Ananda Perera, director of news; Lim Heng Tow, head of public relations; Sandra Buenaventura, head of program acquisition & scheduling; Paul Seow, head of training.

Hours of operation: Ch. 5, Mon.-Fri., 15:00-24:00; Sat., 13:00-01:00; Sun. & Holidays, 09:00-24:00. Ch. 8, Mon.-Fri., 18:00-23:00; Sat., 15:00-23:30; Sun. & Holidays, 15:00-23:00. ETV—08:20-10:30 approx. & 14:00-15:30 approx., Mon.-Fri. (Singapore Time).

Rates (1983 Peak): Spot 60 sec., 1317; 40 sec., 954; 30 sec., 769; 20 sec., 587; 15 sec., 490 (Chinese). Spot 60 sec., 952; 40 sec., 733; 30 sec., 626; 20 sec., 516; 15 sec., 387 (English). Spot 60 sec., 513; 40 sec., 368; 30 sec., 297; 20 sec., 227; 15 sec., 134 (Malay & Indian) (Singapore Dollars).

Programs: 2.

Transmitters: 2.

## Somali Democratic Republic

**MOGADISHU**—Ministry of Information & National Guidance plans two transmitters, 100 watts & 500 watts.

Personnel: Ahmed Ali Askar, director of TV project; Mohamed Abdi Hassan, engineer.

## South Africa

(625-line standards, System I)

Color: PAL System

Sets in use: 2,000,000

South African Broadcasting Corp. (Govt.-autonomous, commercial), P.O. Box 8606, Johannesburg 2000, South Africa. Tel. 714-9111.

Personnel: J. A. Eksteen, director general; G. J. Yssel, deputy director general, programs; G. J. Yssel, deputy director general, management services; J. E. van Zyl, deputy director general, news; D. G. H. Mills, deputy director general, technical services; P. F. M. de Bruyn, deputy director general, Afrikaans & English programs; T. van Heerden, deputy director general, Nguni, Sotho & external services; J. G. Siebert, deputy director general, commercial services; C. Swanepoel, senior director, English & Afrikaans services; W. J. J. Harmse, senior director, finance; J. J. L. Hamman, editor-in-chief, news.

Rates: Peak 60 sec., 25368; 30 sec., 12684 (Rand).

Hours of operation: TV1, 53 hours weekly; TV2, 27 hours weekly; TV3, 27 hours weekly.

Transmitters: 70.

Low power repeaters: 24.

## Spain

(625-line standards, Systems B & G)

Color: PAL System

Sets in use: 8,300,000 black & white; 1,273,000 color

Radiotelevision Espanola (Govt., commercial), Centro de Produccion de Programas de Prado del Rey, Apartado de Correos 26002, Madrid 24. Tel. 218.31.43. Telex: 27694.

Hours of operation: First program, weekdays, 14:00-16:15 and 19:00-24:00; Sat., 11:45-00:00; Sun., 10:00-24:00. Second program, weekdays, 20:00-23:30; Sat., 15:30-23:30; Sun., 15:30-23:30.

Personnel: Eugenio Nasarre, director general; Emilio Pujalte, secretary general; Jesus Moneo, director of technical operations; Luis Ezeurra, director of international relations; Ramon Villot, director of television; Gonzalo Ferre, financial director.

Rates: 15 sec. (film) 152.000-590.000 (Pesetas).

Production centers: Prado del Rey, Madrid; Miramar & Hospital, Barcelona; Las Palmas, Canary Islands.

Regional centers: Bilbao, Valencia, Sevilla, Santiago, Oviedo, Tenerife, Zaragoza, Murcia, Balears.

First Program transmitters: 36.

# International TV Directory

First Program low power repeaters: 747.

Second Program transmitters: 31.

Second Program low power repeaters: 81.

Euskal Telebista, Basque Television, Durango, scheduled to begin 1983. Josu Zubiaur, director. Hours: 2 daily.

## Sri Lanka

(625-line standards, System B)

Color: PAL System

Sets in use: 30,000 black & white; 60,000 color

**COLOMBO**—Sri Lanka Rupavahini Corp. Ch. E-5. ERP 200 kw.

Personnel: M. J. Perera, chairman; Shirley Perera, deputy director general, commercial; Rukmin Wijemanne, deputy director general, engineering; H. M. Gunasekera, deputy director general, programs.

Highest one hour rate: 18,060.00; highest 30 sec. rate: 2,609.00 (Rupees).

**COLOMBO**—Independent Television Network Ltd. Ch. E-12. ERP 10 kw.

Personnel: D. T. L. Guruge, competent authority; Shirley Perera, deputy director general, commercial.

Program: One.

Transmitters: 2.

Low power repeater: One.

## Sudan

(625-line standards, System B)

Sets in use: 90,000

**OMDURMAN**—Sudan Television Service (Govt., commercial), P.O. Box 1094, Omdurman, Sudan Democratic Republic. Tel. 52100 & 53538. Ch. E-5 (V-175.25, A-180.75). Transmitter 600 watts, ERP 2.4 kw. Started Nov. 1963.

Personnel: Dr. Ahmed El Zien Sogahyoon, director general; H. A. Rahman, technical director; A. A. Abbas, director, public relations; M. Tahir, program director.

Hours of operation: 6:30-11:30 p.m., daily.

**WAD MEDANI**—Gazira TV Station, Ch. E-7 (V-189.25, A-194.75). Transmitter 10 kw, ERP 100 kw. Originates local programs. TV tape recording facilities.

Note: Recent information not available.

## Surinam

(525-line standards, System M)

Color: NTSC System

Sets in use: 25,000 black & white; 15,000 color

**PARAMARIBO**—STVS, Surinaamse Televisie Stichting (Govt., commercial), Cultuurtuinlaan, P.O. Box 535, Paramaribo. Tel. 73100, 73021, 73032. Ch. 8. Transmitter 1 kw, ERP 12 kw. TV tape recording facilities. Started Oct. 20, 1965.

Personnel: F. J. Pengel, director general; L. Fung Loy, sales manager; G. Meyer, program manager; S. Blik, production manager; F. Sjauw-En-Wa, chief engineer.

Hours of operation: 17:00-23:00, daily.

Rates (peak): Spot 60 sec., 135; 45 sec., 110; 30 sec., 95; 20 sec., 80; 10 sec., 65. Programs hour, 600; 30 min., 450; 15 min., 250 (Surinam Guilders).

Repeaters: 6.

## Swaziland

(625-line standards, Systems B & G)

Color: PAL System

Sets in use: 2,750 black & white; 2,750 color

Swaziland Television Broadcasting Corp., P.O. Box A 146, Hospital Hill, Mbabane. Run jointly by Swaziland Broadcasting Service & Visionhire, South African subsidiary of a U.K. television rental company. Maurice Fry, chairman.

Personnel: W. D. Mummery, director & general manager; G. C. Hartry, head of engineering.

Rates (April 1980 peak): Spot 60 sec., 250; 45 sec., 140; 30 sec., 125; 20 sec., 85; 15 sec., 70 (Rands).

Transmitters: 8.

## Sweden

(625-line standards, Systems B & G)

Color: PAL System

Sets in use: 422,351 black & white; 2,812,904 color

The Central Administration of Swedish Telecommunications (S-12386 Farsta. Tel. 08/713 10 00) has the responsibility for the distribution of the programs produced by Sveriges Television and also has charge of the collection of receiver fees. TV programming is provided by Sveriges Television.

Ownership: Shares of Sveriges Radio AB (parent company) are allotted in fixed proportions: Major national organizations and associations, 60%; commercial and industrial interests, 20%; the press, 20%.

Sveriges Television AB (Swedish Television Co.), subsidiary of Sveriges Radio AB (Public, non-commercial), Oxenstiernsgatan 26-34, 105 10 Stockholm. Tel. 08/784 00 00.

Personnel: Lennart Sandgren, chairman; Sam Nilsson, managing dir.; Olle Berglund, dir. programs, TV 1; Oloph Hansson, dir. programs, TV 2; Anne-Margrete Wachtmeister, dir., administration; Olle Robin, director of finance; Sven Wahlstrom, director of personnel; Sven-Olof Ekholm, director of engineering; John Forsberg, director of regional television; Rolf Gustavsson, controller, news programs, TV 1; Ingemar Odlander, controller, news programs, TV 2; Ake Iwarsson, head, international relations.

Represented in U.S. by Britt Simonson, Swedish Radio Co., 825 Third Ave., New York, N.Y. 10022. Tel. 212-688-6872.

Hours of operation: 3:30 p.m.-10:30 p.m. 9 additional hours per week of educational television.

TV tape recording facilities in Stockholm, Malmo, Goteborg, Vaxjo, Norrkoping, Falun, Orebro, Karlstad, Sundsvall, Umea, Lulea.

Swedish Educational Broadcasting Co. (Sveriges Utbildningsradio AB), subsidiary of Sveriges Radio AB, S-115 80 Stockholm. Tel. (08) 784 00 00 & 85 04 20.

Personnel: Britt Mogard, chairman; Boerje Dahlqvist, managing dir.; Rolf Svensson, head of programs; Tore Lyder, engineering; Christer Smedberg, information; Anders Benson, sales promotion; Eddie Levin, international relations.

Televised on Sveriges Television's Program 1: Mon.-Fri. 0830-about 1400; on Programs 1 & 2: Sat.-Sun. at variable hours; weekdays at certain evening hours.

Programs: 2.

First Program high power transmitters: 56.

First Program repeaters: 284.

Second Program high power transmitters: 54.

Second Program repeaters: 376.

## Switzerland

(625-line standards, Systems B & G)

Color: PAL System

Sets in use: 397,859 black & white; 1,674,322 color

Swiss Broadcasting Corp. (Govt., non-commercial), Giacomettistrasse 3, CH-3000 Berne 15, Switzerland. Studios at Zurich, Geneva & Lugano produce programs in German, French & Italian & regular broadcasts in Romansch. Under terms of the Govt. license SBC directs program services (radio & television) and PTT is responsible for technical operations. Annual license fees: Frs. 174. Spot advertisements accepted for 20 min. on weekdays.

Personnel: Dr. Leo Schuermann, director general; Antonio Riva, director of radio & TV program services; Joe Wolf, press & public relations officer.

Program service, German language, Fernsehen DRS, Fernsehstrasse 1-4, 8052 Zurich. Tel. 01.305.66.11. Ulrich Kuendig, TV program director. Fernsehstrasses 1-4, 8052 Zurich-Oerlikon. Tel. 01.305.66.11.

Program service, French language, Quai Ernest Ansermet 20, 1211 Geneve 8. Tel. 022. 29 33 33. Jean Dumur, TV program director. Rene Schenker, regional radio-TV director, Avenue de la Gare 6, 1001 Lausanne. Tel. 021. 20 59 11.

Program service, Italian language, Radiotelevisione della Svizzera Italiana, 6903 Lugano. Tel. 091. 58 16 61. Cherubino Darani, regional radio-TV director; Bixio Candolfi, radio & TV program director.

Rates (1983): Spot 60 sec., 17,400; 40 sec., 13,470; 30 sec., 10,890; 20 sec., 7,820; 15 sec., 6,090 for national network (Swiss Franks).

Color test programs began April 1967, regular color programming Oct. 1, 1968.

The Swiss TV network is comprised of 1201 transmitters and boosters; 1st channel, 429; 2nd channel, 382; 3rd channel, 390.

Networks: German, French, Italian.

High power transmitters: 180.

Low power repeaters: 1021.

## Syria

(625-line standards, System B)

Color: SECAM System

Sets in use: 400,000 black & white; 300,000 color

Syrian Arab Television—S.A.T.—(Govt., commercial), Directorate General of Broadcasting & Television, Omayad Square, Damascus. Tel. 720 700 through 720 709.

Personnel: Fouad Ballat, director general; Khudr Amran, director of broadcasting; Abdul Salam Hijab, director of television; Mrs. Awatef Haffar, director of public relations; Michel Bara, director of engineering; Zuheir Brelidi, director of administration & finance.

Advertising is contracted through the Arab Advertising Organization, 28 Moutanabbi St., P.O. Box 2842, Damascus. Tel. 225219. Cable: ARADOR.

Hours of operation: 18:00-24:00, daily except Fri., 14:00-24:00.

Rates: Spot 60 sec., 2700; 45 sec., 2050; 30 sec., 1425; 20 sec., 1025; 15 sec., 825 (Syrian Pounds).

Transmitters: 13.

Low power repeaters: 15.

## Tanzania

(625-line standards, System B)

Color: PAL System

Sets in use: 2,000 black & white; 5,152 color

ZANZIBAR—TVZ, A.S.P. Department of Television (Govt., non-commercial), Karume House, P. O. Box 314, Zanzibar, Tanzania. Tel. 2816/2817. Ch. E-21. Transmitter 5 kw, ERP 40 kw. Ch. E-9, Pemba. Transmitter 5 kw, ERP 40 kw. TV tape recording facilities. Started Jan. 12, 1974.

Personnel: C. M. Chande, director general; M. H. Bakari, assistant director; J. S. Kassingo, program director; M. A. Alawi, production manager; S. O. Ramadhan, chief engineer.

Hours of operation: Daily, 19:00-22:00.

## Thailand

(625-line standards, System B & 525-line standards, System M)

Color: PAL System

Sets in use: 710,000 black & white; 10,000 color

The Government Public Relations Department, Rajdamnern Ave., Bangkok 2. Tel. 2818854.

BANGKOK—HST-TV, Thai TV (Commercial), Thai Television Co. Ltd., Pra Athit Rd., Banglumpoo, Bangkok. Tel. 817044. Ch. E-9 (625-line). Transmitter 20 kw, ERP 272 kw. TV tape recording facilities. Started June 24, 1955.

BANGKOK—HST-TV, The Bangkok Entertainment (under Public Relations Dept. direction, 50% govt.-owned), 2357 New Petchburi, Bangkok. Tel. 917305. Ch. E-3 (625-line). Transmitter 50 kw, ERP 650 kw. Started March 26, 1970.

BANGKOK—HSA-TV, Army TV, Paholyothin Rd., Bangkok. Ch. E-5 (625-line). Transmitter 20 kw, ERP 400 kw. Started January 25, 1958.

BANGKOK—HSB-TV, Army TV, operated by Bangkok Broadcasting & Television Co. Ltd., 998/1 Soi Sirimitr, Paholyothin Road, Bangkok. Ch. E-7 (625-line). Transmitter 20 kw. Started 1967.

CHIANG MAI, Lampang Province—HSLK-TV, TVT-8 (Govt., commercial), Government Public Relations Dept., c/o Thai TV, Bangkok. Ch. 8 (525-line). Transmitter 10 kw, ERP 160 kw. TV tape recording facilities. Started March 1962. Hours of operation: Daily, 19:00-23:00.

1984 Edition

HADYAI, Songkhla Province—HSBK-TV, TVT-9 (Govt., commercial), Government Public Relations Dept., c/o Thai TV, Bangkok. Ch. E-10 (625-line). Transmitter 10 kw, ERP 100 kw. TV tape recording facilities. Started May 1962. Hours of operation: Daily, except Thurs., 19:00-23:00.

KHONKAEN—HSKK-TV, TVT-5 (Govt., commercial), Government Public Relations Dept., c/o Thai TV, Bangkok. Ch. 5 (525-line). Transmitter 6 kw, ERP 69.6 kw. TV tape recording facilities. Started Feb. 1962. Hours of operation: Weekdays, 18:00-23:00; Sat. & Sun., 09:00-12:30.

MUANG, Phuket Province—TVT, Ch. E-9 (625-line). Transmitter 500 watts. Started March 1972.

SURATHANI—HSS-TV, TVT, Ch. E-7 (625-line). Transmitter 10 kw, ERP 22.4 kw. Started Jan. 1968.

Low power repeaters: 51 in operation.

## Togo

(625-line standards, System K)

Color: SECAM System

Sets in use: 10,000 black & white; 500 color

Radiodiffusion Television de la Nouvelle Marche, B.P. 3286, Lome, Togo.

Personnel: Solitoki Ezzo, director; Kokou Bataba, program manager; Kokou Soumsa, technical director; Vioto Eho, information manager; Ekue Adade, production manager; Ayicoe-Gah d'Almeida, chief of film division.

LOME—Ch. 8. Transmitter 2x100 watts, ERP 1.6 kw. Started 1973.

MOUNT AGOU—Ch. 6. Transmitter 10 kw, ERP 607 kw. Started 1975.

ALEDJO-KADARA—Ch. 8. Transmitter 10 kw, ERP 672 kw. Started 1977.

## Trinidad and Tobago

(525-line standards, System M)

Color: NTSC System

Sets in use: 190,000 black & white; 45,000 color

PORT OF SPAIN—Trinidad & Tobago TV Co. Ltd. (Commercial), Television House, 11a Maraval Road, P.O. Box 665. Port-of-Spain, Trinidad, W. I. Tel. 24141. Ownership: Trinidad & Tobago Govt.

Personnel: C. Deighton Parris, general manager/chief engineer; Lloyd Rochard, sales mgr.; John T. Barsotti, program dir.; Hugh O'Brien, accountant.

Transmitters: 4.

Repeater: One.

## Tunisia

(625-line standards, System B)

Color: SECAM System

Sets in use: 385,000

Radiodiffusion Television Tunisienne (Govt.), 71, Avenue de la Liberte, Tunis. Tel. 287 300. Telex: Radio 12365TN.

Personnel: Moncef Ben Mahmoud, director general; Taoufik Besbes, TV manager; Riyadh Marzouki, radio manager; Salwa Abdelkafi, film buyer; Mohsen Bouderbala, production manager; Latifa Zouhir, international relations manager.

Transmitters: 9.

## Turkey

(625-line standards, Systems B & G)

Color: PAL System

Sets in use: 3,650,000

TRT, Turkish Radio-Television Corp. (Public Corp.), General Directorate, Nevzat Tandogan Cad. 2, Kavaklidere, Ankara. TV tape recording facilities.

Personnel: Macit Akman, director general; Behcet Devay, assistant director general, programs; Sedat Orsel, director of foreign sources; Halit Ertugrul, director of foreign relations.

Hours of operation: 18:00-24:00, weekdays; 14:00-24:00, weekends (local time).

Programs: One.

High power transmitters: 36.



# International TV Directory

Low power repeaters: 97.

## Uganda

(625-line standards, System B)  
Sets in use: 65,000

**KAMPALA**—Uganda Television (Govt., commercial), P.O. Box 4260, Kampala. Tel. Kampala 54461. Ch. E-5. ERP 60 kw. TV tape recording facilities. Started Oct. 1963.

Personnel: C. Opio, director of engineering; J. Obo, controller of engineering; M. Sempa, director of broadcasting; A. K. Keronega, controller of programs; Kagimu-Mukasa, commercial manager; J. Dean, chief producer, programs.

Hours of operation: 17:00-23:00, Mon.-Fri.; 15:00-23:00, Sat.-Sun.

Advertising announcements are sold by: Publicity Services Ltd., 13 Portal Ave., P. O. Box 2581, Kampala. Advertising Corp. (Uganda) Ltd., 3 Harcourt Ave., P. O. Box 3139, Kampala. Skyline Advertising (Uganda) Ltd., P. O. Box 2921, Kampala, Uganda.

Rates: Spot 60 sec., 200; 30 sec., 120; 15 sec., 80; 7 sec., 60. Program hour, 1000; 30 min., 600; 15 min., 400 (Shillings).

Transmitters: 6.

Note: Recent information not available.

## United Arab Emirates

(625-line standards, System B)  
Color: PAL System  
Sets in use: 100,000 color

**ABU DHABI**—United Arab Emirates Television (UAE), Ministry of Information & Culture (Government, non-commercial), Govt. of U.A.E. Abu Dhabi, Arabian Gulf. Sheikh Hamdan St., P.O. Box 17, Abu Dhabi. Tel. 42513. Studios: P.O. Box 637, Abu Dhabi. Tel. 41840.

Hours of operation: 18:00-24:00.

Personnel: Dr. Omar El-Khatib, director general; Khalifa Ahmad, assistant director general; Hamdi Badereddin, general controller of programs; Fawzi S. Mustais, chief engineer.

Transmitters: 2.

**DUBAI**—UAE Radio & Television Dubai (Govt., commercial), P.O. Box 1695, Dubai, United Arab Emirates. Tel. 470255/470257. Telex: 45605 DRCTVEM-48386 DIGEN EM-47115 TVE NG EM. TV tape recording facilities.

Hours of operation: Arabic, 66 hours weekly; English, Ch. 33, 50 hours weekly.

Personnel: H. H. Shaikh Hasher Maktoum, director of information; Riyad Shuaibi, information advisor to Govt. of Dubai; Abdul Ghaffour Sayyed Ibrahim, director general; Hassan Ahmed, controller general, radio; Ahmed Najeeb, controller of engineering; Ibrahim Obaid, controller general, television; Nasib Bitar, acting programs controller.

Rates (1980 Peak): Spot 60 sec., 1,500.00; 45 sec., 1,260.00; 30 sec., 1,080.00; 15 sec., 840.00 (Dirhams).

Transmitters: 4.

## United Kingdom

(625- & 405-line standards, Systems I & A)  
Color: PAL System

Sets in use: 10,200,000 black & white; 16,100,000 color

British Broadcasting Corp. (Public service; non-commercial), Broadcasting House, London W1A 1AA. Tel. 01-580-4468. For complete details see listing at end of International TV Directory.

BBC transmits the following programs on 625-lines UHF with PAL color: BBC-1 (BBC-Wales from all transmitters in Wales) and BBC-2 from a total of 50 main high power & 587 low power relay stations. New UHF stations are being opened at the rate of 70 a year.

BBC transmits the following programs on 405-lines VHF black & white: BBC-1 (BBC-Wales from all transmitters in Wales) from 22 high power main stations & 87 low power relay stations. The 405-line VHF services are obsolescent and will be closed down before Dec. 31, 1986.

Networks: 2.

High power transmitters: 124.

Repeaters: 1231.

Independent Broadcasting Authority (Commercial), 70 Brompton Road, London SW3 1EY. Tel. 01-5847011. For complete details, including independent program contractors, see listings at end of International TV Directory.

Transmitters: 50.

Repeaters: 600.

Cable Systems: 2,258 in operation, serving 2,642,307.

## Upper Volta

(625-line standards, System D)  
Sets in use: 7,700

**OUAGADOUGOU**—Radiodiffusion Television Voltaïque (Govt., non-commercial), Ministry of Information, P.O. Box 511, Ouagadougou. Tel. 22-14, 22-15, 22-16. Ch. R-4. Transmitter 50 watts, ERP 750 watts. Started Aug. 1963. Ceased operation Jan. 1966. Later resumed service.

Personnel: Paul Ismael Ouedraogo, director of radio & television; Jean Modeste Ouedraogo, technical director; Konate Karim, head of programs; Kida Tapsoba, head of information; Joachim Zongo, head of rural radio; Sanogoh Odette, head of Voltavision.

Hours of operation: 3 hours, 4 days a week.

Cable System: One, serving more than 700 subscribers.

Note: Recent information not available.

## Uruguay

(525-line standards, System N)  
Color: PAL System  
Sets in use: 350,000

**ARTIGAS**—Canal 3 TV Artigas (Commercial), Avenida Lecueder No. 291, Artigas. Tel. 261 & 514. Ch. 3. Transmitter 150 watts. Started June 1967.

Personnel: Enio dos Santos, director general; Ana Alvez, sales manager; Ely dos Santos, program manager; Emir dos Santos, film buyer; Washington Suarez, production manager; Luis Nicolini, chief engineer.

**BELLA UNION-ARTIGAS**—Telediez (Commercial), Calle General Rivera, Bella Union, Artigas. Tel. 22. Ch. 10. Started Aug. 1976.

Personnel: Carlos A. Gelpl, general manager; Luis Garcia Da Rosa, accountant administrator.

**CERRO VERDUN**—Canal 13 TV, Treinta y Tres 632, Minas, Dept. de Lavalleja. Ch. 13.

Personnel: Carlos Falco, Eduardo Falco.

**COLONIA**—Canal 3 Colonia (Commercial), Washington Barbot 172, Colonia. Tel. 937. Transmitter 600 watts. Started Oct. 1971. TV tape recording facilities.

Hours of operation: 18:30-0:30.

Personnel: Maria Dolores Gonzalez de Gonzalez Moreno, director general; Heber Fripp, operations manager.

**FRAY BENTOS**—Rio Uruguay Television Canal 12 (Commercial), Cno. Vecinal entre Av. Battle y Ordenez y Ejido, Fray Bentos, Dept. de Rio Negro. Tel. 48. Ch. 12. Affiliated with Monte Carlo Television, Ch. 4, Montevideo. Started May 1966.

Personnel: Jorge Gonzalez, operations manager.

**MALDONADO**—Canal 9 del Este (Commercial), Punta Ballena, Dept. de Maldonado. Tel. 24433. Montevideo office: Lorenzo Carnelli 1234. Tel. 49.36.66. Ch. 9. Started Jan. 1968.

Personnel: Matias Scherschener, general manager.

**MELO**—Melo TV, Street Montevideo 723, Melo, Dept. de Cerro Largo. Ch. 12. Started June 1970.

Personnel: Ruben D. Lucas.

**MONTEVIDEO**—SAETA, Sociedad Anonima de Emisoras de Television y Anexos (Commercial), Lorenzo Carnelli 1234, Montevideo. Tel. 40.21.20, 40.21.29, 4.66.74. Ch. 10 (V-193, A-197). Transmitter 2.5 kw, ERP 94 kw. TV tape recording facilities. Started Dec. 1956.

Personnel: Raul Fontaina, pres.; Jorge de Feo, gen. mgr.

Hours of operation: 5:45 p.m.-0:15.

**MONTEVIDEO**—SAETA, Sociedad Anonima de Emisoras de Tele-2253, Montevideo. Tel. 2.45.91/3-20.08.05/6. Ch. 4. Transmitter 2.5 kw, ERP 22 kw. Started April 1961.

Personnel: Hugo Romay Salvo, general manager; Pedro Mino, accountant-administrator; Angel Cocchi, director of program & production departments; Miguel Muses, sales manager; Jose Luis Soler, engineer, chief of technical department.

Hours of operation: 05:30 p.m.-01:00 a.m.

**MONTEVIDEO**—Televisora Larranaga S.A. Teledoce (Commercial), Enriqueta Compte y Rique 1276, Montevideo. Tel. 2 58 56. Ch. 12. Transmitter 3 kw, ERP 40 kw. Started May 1962.

Personnel: Horacio Scheck, gen. mgr.; Ruben Rodriguez, commercial manager; Mario Giampietro, chief engineer. Hours of operation: 5:45 p.m.-12:00.

**MONTEVIDEO**—SODRE, Servicio Oficial de Difusion Radioelectrica (Govt., commercial), Street Colorado No. 2362. Ch. 5. Transmitter 5 kw, ERP 32.5 kw. Started April 1963. Hours of operation: 6 a.m.-0:30.

**PAYSANDU**—Rio de los Pajaros TV Canal 3 de Paysandu (Commercial). Ch. 3. ERP 75 watts. Started June 1968.

Personnel: Arturo A. Davison, Irmgard Z. De Stepanian.

**PUNTA DEL ESTE**—Canal 11, Cantegrill Country Club, Punta del Este, Dept. de Maldonado. Ch. 11. ERP 1 kw. Started June 1974.

Personnel: Daniel Romay Salvo; Nelson Martinez, operations manager.

**RIVERA**—Tevediez Canal 10 (Commercial), Sala 9 de Galeria Legiani, Rivera. Tel. 3405. Ch. 10. Started May 1968.

Personnel: Ariel Pereira, Clodomiro De Arteaga, Juan I. Paiva.

**ROCHA**—Tele-Rocha (Commercial), O. de los Santos 105. Tel. 515. Montevideo office: Lorenzo Carnelli 1234. Tel. 49.36.66. Ch. 7.

Personnel: Matias Scherschener, general manager; Francisco Elices, chief engineer.

Hours of operation: 19:00-23:30.

**ROSARIO**—Rosario Television (Commercial), Rosario Dept., Colonia. Tel. 488. Montevideo office: Paraguay 2253, Montevideo. Tel. 2.45.91/3-20.08.05/6. Ch. 8. Started Sept. 1970.

Personnel: Braulio Airaldo, operations manager.

**SALTO**—Televisora Salto Grande Canal 8 (Commercial), Viera 1280, Dept. de Salto. Tel. 2468. Ch. 8. Started June 1970.

Personnel: Carlos A. Gelpi.

**TACUAREMBO**—Televisora Tacuarembó (Commercial), Street 18 de Julio, No. 244, Tacuarembó. Tel. 848. Ch. 7. Started June 1967.

Personnel: Luis S. Dini.

**TREINTA Y TRES**—CXB 33 Canal 11, Televisora Treinta y Tres (Commercial), Pablo Zufriategui 226, Dept. de Treinta y Tres. Tel. 35. Started April 30, 1967.

Personnel: Dora Castro de Ois, Basilio Saravia.

## USSR

(625-line standards, System D)  
Color: SECAM System  
Sets in use: 70,000,000

Soviet Television (Govt., commercial), ul. Akademika Koroljova 12, Moscow. Main studio in Moscow, Soviet Central Television (C.T.), is part of govt. committee in charge of radio & television which operates under the Council of Ministers. Regional studios are part of local communities of same nature. 126 television program studios are in operation. First Program of C.T. is received by 161 cities through 48 studios relaying Moscow programming. Second Program is transmitted by Leningrad studios. All local studios originate programming; 27 have 2 program transmissions, the first available for local originations or programs from other studios, the second transmits First Program from C.T. exclusively. Third Program is available to the Leningrad & Tashkent studios. All TV centers have TV tape recording facilities.

Personnel of the State Committee of the USSR Council of Ministers for TV and Radio: S. G. Lapin, chairman; E. N. Mamedov, first deputy chairman, television; Y. V. Orlov, deputy chairman, radio; A. I. Losev, deputy chairman, overseas services; L. S. Maksakov, deputy chairman, finance; H. Z. Juchkevithous, deputy chairman, technical questions; L. A. Korolev, director of foreign relations.

C.T. has four programs: First Program transmitted on Ch. 1, Second Program on Ch. 3, Third Program on Ch. 8, Fourth Program on Ch. 11.

98 high-powered, 600 low-powered retransmitters in operation.

Rates: Min., \$2,000 (foreign advertisers); 21 rubles (local customers). Includes cost of film making. Commercial advertising is included in the First & Second Programs of C.T. & programs of regional studios during special pauses between programs.

Began telecasting in color Oct. 1967 (SECAM system).

Information above received from Soviet Television several years ago. More recent information states that the television transmitter network numbers more than 1,600 stations linked by coaxial cables, radio-relay links and satellite links via 50 satellites in operation.

Note: Recent information not available.

## Venezuela

(525-line standards, System M)  
Color: NTSC System

Sets in use: 1,650,000 black & white; 60,000 color

Televisora del Estado Venezolano (Govt., non-commercial), Aptdo. 3979, Caracas. Tel. 54-54-36/9.

Personnel: Oscar Yanes, director general; Raul Omar Aveledo, director of production; Nestor Rodriguez Lamelas, technical director; Oswaldo Bazan, promotion manager.

Venevisión (Commercial), Corporacion Venezolana de Television C.A., Apartado 6674, Caracas. Telex: 21379. Tel. 742444.

Personnel: Enrique Cusco, general manager; Eduardo Reyna, head of international relations; Raul Lopez Guiral, operations manager; Irwin Klein, film buyer.

Tele Trece (Commercial), Subsidiary of Venevisión, Apartado de Correos No. 9349, Caracas. Tel. 34.46.11.

Personnel: Noel Montanez, general manager.

Radio Caracas Television (Commercial), Corporacion Radiofonica Venezolana C.A., Barceñas a Rio, Aptdo. 2057, Caracas. Tel. 41-89-71. Telex: CORAVEN 21221.

Personnel: William H. Phelps, president; Peter Bottome, vice president & general director; Marcel Granier H., vice president & general manager; Herman Perez Belisario, vice president & production director; Armando E. Guia, vice president & chief engineer; Luis Guillermo Gonzalez, vice president & production manager; William Casas, sales manager.

Hours of operation: Daily, 7 a.m.-1:30 a.m.

Rates: Prime time 60 sec., 16,000; 30 sec., 8,000 (Bolivars).

Radio Valencia Television (Commercial), Valencia.

Personnel: Mauricio Gomez Leal, dir. gen.; S. Serrera, tech. dir.

Transmitters: 30.

## Vietnam

(525-line standards, System M)  
Sets in use: 500,000

Vietnam Television (Govt.), Ch. 9. Transmitter 25 kw, ERP 240 kw. TV tape recording facilities.

Note: Recent information not available.

## Yemen Arab Republic

(625-line standards, System B)

SANAA—Station scheduled to begin Sept. 1975. Note: No additional information available.

## People's Democratic Republic of Yemen

(625-line standards, System B)  
Sets in use: 30,000

**PDRY-TV**, People's Democratic Republic of Yemen Broadcasting & TV Service (Govt., commercial), Television House, Clock Tower Hill, Tawahi (P.O. Box 1264, Aden). Tel. Aden 2-3231; 2-3232. All transmitters carry common program. Arabic & English language. Simulcasting into Arabic began Sept. 11, 1966.

Hours of operation: 6:30-11:00 p.m., local time. TV tape recording facilities.

Ownership: Government of the People's Republic of Southern Yemen, Ministry of Culture and National Guidance.

Personnel: Mohammad Qassim Al-Grazzali, director general; Ali Aideroos, general manager; Ameen Moqbel, sales manager;





## CHARACTERISTICS OF TELEVISION SYSTEMS

(C.C.I.R. Report 308, Xth Plenary Assembly,  
Geneva, 1963)

Sys-tem	No. of lines	Ch. width MHz	Vision band-width MHz	Vision/sound separation MHz	Vesti-gial side-band MHz	Vision modulation	Sound modulation
A	405	5	3	-3.5	0.75	Pos.	AM
B	625	7	5	+5.5	0.75	Neg.	FM
C	625	7	5	+5.5	0.75	Pos.	AM
D	625	8	6	+6.5	0.75	Neg.	FM
E	819	14	10	±11.15	2	Pos.	AM
F	819	7	5	+5.5	0.75	Pos.	AM
G	625	8	5	+5.5	0.75	Neg.	FM
H	625	8	5	+5.5	1.25	Neg.	FM
I	625	8	5.5	+6	1.25	Neg.	FM
K	625	8	6	+6.5	0.75	Neg.	FM
L	625	8	6	+6.5	1.25	Pos.	AM
M	625	6	4.2	+4.5	0.75	Neg.	FM
N	625	6	4.2	+4.5	0.75	Neg.	FM

Field frequency: System M, 60 cycles per second, all other systems 50 cycles per second.

Picture frequency: System M, 30 cycles per second, all other systems 25 cycles per second.

Line frequency: System A, 10.125 kHz, systems E and F, 20.475 kHz, system M, 15.75 kHz, all other systems, 15.625 kHz.

### Yugoslavia—(continued)

Transmitters: 8.

Low power repeaters: 73.

#### RADIO-TELEVISION TITOGRAD (Montenegro)

Radio-Television Titograd (Public Corp., limited commercial), VI Proleterske Brigade 2, 81000 Titograd. Tel. 52-838. Telex: 61133. Started Nov. 1963.

Personnel: Bozina Ivanovic, director general; Djordjije Radulovic, director of television; Todor Ivanovic, technical director.

Transmitters: 4.

Low power repeaters: 97.

#### RADIO-TELEVISION NOVI SAD

Radio-Television Novi Sad (Public Corp., limited commercial), Kamenicki put bb, 21000 Novi Sad. Tel. 56-855. Telex: 14303, 14367. Started Nov. 29, 1975.

Personnel: Slobodan Budakov, director general; Milutin Stanic, director of television; Branimir Ostojic, technical director.

Transmitters: 4.

Low power repeaters: 10.

#### RADIO-TELEVISION PRISTINA

Radio-Television Pristina (Public Corp., limited commercial), Zejenel Ajdina bb, 38000 Pristina. Tel. 31-211. Telex: 18186. Started Nov. 19, 1975.

Personnel: Riza Alaj, director general; Agim Zatriel, director of television; Nahid Bejtulahu, technical director.

Transmitters: 4.

Low power repeaters: 48.

## Zaire Republic

(625-line standards, System K)  
Color: SECAM System  
Sets in use: 7,500

KINSHASA—Tele-Zaire (Govt., commercial), Avenue Lukusa, B.P. 3171, Kinshasa. Tel. 23171-74 or 25606. Ch. K-5. ERP 10 kw. Started 1966. TV tape recording facilities.

Personnel: Dongo Eseko Obala, director general; Mabandele Teta La Leghono; Lukunku Sampu, program manager; Lutu Mabangu, production manager; Mangenda Suku-Swa, chief engineer; Lepamabile Nsaye, engineer.

Hours of operation: 18:00-23:00, weekdays; 10:00 or 13:00-23:00, Sat.-Sun.

LUBUMBASHI—Tele-Zaire. Ch. K-9. ERP 100 watts.

Note: Recent information not available.

1984 Edition

## Zambia

(625-line standards, System B)

Color: PAL System

Sets in use: 200,000 black & white; 60,000 color

LUSAKA—Television Zambia (Govt., commercial), P.O. Box 50015, Lusaka, Zambia. Tel. 219673 through 219680. Ch. E-7. Transmitter 20 kw (Lukaska), 1kw (regional).

Personnel: A. E. Phiri, director general; Rev. R. M. S. Ng'ombe, director; S. Sishimba, deputy director; C. Mutale, chief engineer; I. Chileshe, controller, television; S. B. L. Daka, head of TV operations.

Network: 1.

Transmitters: 5.

Low power repeaters: 3.

Rates: Peak hour, \$5140; peak 30 sec., \$49.

## Zimbabwe

(625-line standards, System B)

Color: PAL System

Sets in use: 95,000

Zimbabwe Broadcasting Corp. (Statutory Board) owns and operates all transmitters, P.O. Box HG 200, Highlands, Harare. Tel. 46591. P.O. Box 777, Bulwayo. Tel. 63471. Spot announcements, advertising features.

Personnel: T. Kangai, director general; Wendy Layzell, film buyer; Job Jonhera, head of television.

HARARE—Ch. E-4. Transmitter 5 kw, ERP 20 kw. Started Nov. 15, 1960. Ch. E-5. Transmitter 1 kw, ERP 15 kw. TV tape recording facilities.

Hours of operation: 1700-2300, Mon.-Sat.; 1300-2300, Sun.

Rates (Nov. 1980 peak): Spot 60 sec., 348; 45 sec., 276; 30 sec., 189; 15 sec., 127 (Zimbabwe Dollars).

BULAWAYO—Ch. E-3. Transmitter 1 kw, ERP 3.5 kw. Started June 1961. TV tape recording facilities. Ch. E-6. Transmitter 1 kw, ERP 6 kw.

Personnel: G. Kapungu, chief technical officer; E. Moyo, station manager.

Hours of operation: 1700-2300, Mon.-Sat.; 1300-2300, Sun.

Rates (Nov. 1980 peak): Spot 60 sec., 162; 45 sec., 129; 30 sec., 90; 15 sec., 60 (Zimbabwe Dollars).

## YOU DON'T NEED ESP YOU NEED EWR!

Television Digest's EARLY WARNING REPORT capsules retail sales and inventory activity in television and video so you can evaluate changes and trends in the industry.

For more information, call or write:

TELEVISION DIGEST INC.  
1836 Jefferson Place, NW  
Washington, D.C. 20036  
(202) 872-9200

# Television Systems of the United Kingdom

**BRITISH BROADCASTING CORP.**—Broadcasting House, London W1. Telephone: 01-580-4468. Telex: 265781 BBC HQ G. Telegrams & Cables: Broadcasts, London. Correspondence: BBC, London W1A 1AA. Television Centre, Wood Lane, London W12 7RJ. Telephone: 01-743-8000. Telex: 265781 BBC HQ G. Telegrams & Cables: Telecasts, London. Operates 735 TV transmitters.

**Board of Governors of BBC:** Lord George Howard, chairman; Sir William Rees-Mogg, vice chairman; Dr. Roger Young, national governor for Scotland; Alwyn Roberts, national governor for Wales; Lady Faulkner, national governor for Northern Ireland; Sir John Johnston; Professor Christopher Longuet-Higgins; Joycelyn Barrow; Stuart Young; Peter Moores; Daphne Park; Sir John Boyd.

**Board of Management:** Alasdair Milne, director general; Aubrey Singer, deputy dir. gen. & managing dir., television; Richard Francis, managing dir., radio; Douglas Muggerridge, managing dir., external services; Bill Cotton, managing dir., direct broadcasting by satellite; Paul Hughes, dir. of finance; David Webster, dir., United States; Bryce McCrirrick, dir. of engineering; John Wilkinson, dir., public affairs; Christopher Martin, dir., personnel; Alan Protheroe, asst. director-general.

**Television:** Aubrey Singer, managing dir.; Michael Checkland, dir. of resources; Brian Wenham, dir. of programs; Alan Hart, controller, BBC 1; Graeme McDonald, controller, BBC 2; Bob Longman, controller, engineering & operations; Robert Pugh, controller, personnel; Richard Bates, chief accountant; William Carrocher, head of information services; Peter Woon, editor, TV news; Christopher Capron, head of current affairs programs.

**Radio:** Richard Francis, managing dir.; Charles McLelland, deputy managing dir.; John Wilson, editor, news & current affairs; Duncan MacEwan, controller, operations & engineering; Harold Grocock, chief accountant; Larry Hodgson, editor, radio news; Michael Colley, head of information services.

**External Broadcasting:** PO Box 76, Bush House, Strand, London WC2B 4PH. Telephone: 01-240-3456. Telex: 265781 BBC HQ G. Telegrams & Cables: Broadbrit, London. Douglas Muggerridge, managing dir.; Austen Kark, deputy managing dir.; Mark Dodd, controller, overseas services; Peter Fraenkel, controller, European services; Christopher Bell, controller, administration; Bill Dennay, chief engineer; Ernest Newhouse, chief accountant; Michael Goldfinch, chief personnel officer; Kenneth Brazier, editor, external services news; David Witherow, head of monitoring service; Hugh Howse, general manager, external business & development group.

**Finance:** Paul Hughes, dir.; Geoffrey Buck, asst. dir.

**Public Affairs & Regions:** John Wilkinson, dir., public affairs; David Barlow, controller, public affairs & international relations; David Holmes, secy.; Patrick Chalmers, controller, Scotland; Geraint Stanley Jones, controller, Wales; James Hawthorne, controller, Northern Ireland; Donald Grattan, controller, educational bestg. Heads of network production centers: David Wayne, Birmingham; Philip Daly, Bristol; Roger Bolton, Manchester.

**Development:** Bryon Parkin, managing dir., BBC Enterprises Ltd. (Villiers House, The Broadway, Ealing, London W5 2PA. Telephone: 01-743-8000. Telex: 934678 BBC ENT.G. Telegrams & Cables: Telecentre London.)

**Corporate News Services:** Gerard Slessenger, managing editor.

**Information Division:** Peter Rosler, head.

**Personnel:** Christopher Martin, dir.; Roger Chase, deputy dir.

**Engineering:** Bryce McCrirrick, dir.; Peter Rainger, deputy dir.; George Cook, asst. dir.; George Mackenzie, chief engineer, transmission; Desmond Morse, chief engineer, external relations; Brendan Slamin, chief engineer, regions; Martin Diamond, chief accountant.

**BBC U.S. Offices:** New York, N.Y. 10111-630 Fifth Ave. Phone: 212-581-7100. Telex: 620150 BBC U1. Cables: Broadcasts, New York City. David Webster, dir., U.S.; James Cox, radio correspondent. Washington, D.C. 20036—BBC News, CBS Bldg., 2030 M St. NW. Phone: 202-223-2050. Martin Bell & Brian Barron, television correspondents; Clive Small, radio correspondent.

**INDEPENDENT BROADCASTING AUTHORITY**—70 Brompton Road, London, SW3 1EY. Telephone: 01-584-7011. Telex: 24345. The Authority was created by Parliament in 1954 as Independent Television Authority to provide a comprehensive television service additional to that of BBC. In 1972, it was renamed the Independent Broadcasting Authority and its functions were extended to provide an Independent Local Radio service.

The Authority selects and appoints the program companies; supervises programs provided by the contractors and their scheduling; controls the advertising; builds, owns & operates the transmitting stations. Fifteen companies provide programs in fourteen independent television regions of the United Kingdom (2 companies share the contract for London). As part of its review of the ITV system, the Authority, in Dec. 1980, offered a contract to broadcast a new national breakfast-time television service, which started in May 1983, to TV-AM. In addition, changes were made to some ITV companies. Currently, 34 Independent Local Radio stations provide program service in 33 areas (2 operate in London). Further stations are planned over the next few years. Both services are financed mainly by the sale of advertising time.

**Members of the Authority:** Lord Thomson of Monifieth, chairman; Sir John Riddell, deputy chairman; Mrs. Y. Conolly; Mrs. J. D. M. Jowitt; Professor A. Cullen; Mrs. P. Ridley; Sir Denis Hamilton; Rev. Dr. W. J. Morris; Mrs. J. McIvor; A. M. G. Christopher; G. Russell.

**Permanent Staff:** J. Whitney, director general; A. W. Pragnell, deputy director general; K. W. Blyth, chief assistant to the Director General; C. D. Shaw, director of television; D. Glencross, deputy director of television; P. Jones, chief assistant, television; J. B. Thompson, director of radio; P. A. C. Baldwin, deputy director of radio; A. Blackstock, head of radio finance; E. Riddell, chief radio programming officer; T. S. Robson, director of engineering; Dr. G. B. Townsend, head of engineering information service; Barbara Hosking, head of information; J. Guinery, deputy head of information; E. Croston, head of publications; B. Rook, secy.; H. Theobalds, head of advertising control; L. C. Taylor, head of educational program services; C. J. N. Martin, religious bestg. officer; Dr. I. R. Haldane, head of research; M. Hallett, publicity & broadcasting gallery manager.

## THE WORLD NEVER STOPPED TURNING

publishing deadlines. **Television Digest** with **Weekly Action Updates** will keep you abreast of industry happenings.

This issue of **Television & Cable Factbook** was made as accurate as humanly possible when it was published but times have a way of changing after

# IBA Commercial Program Contractors

**ANGLIA TELEVISION LTD.**—Anglia House, Norwich, NR1 3JG, Norfolk. Phone: 0603-615151. Telex: 97424. London Office: Brook House, 113 Park Lane, London W1Y 4DX. Telex: 25353. Phone: 01-408-2288. Manchester Office: MacIntosh House, Shambles Square, Manchester M4 3AF. Phone: 061-833-0688. Sales offices: London & Manchester. Programs all week over Eastern England. Main UHF transmitters: Tacolneston, Sudbury, Sandy Heath. Regional news centers: Essex, 64-68 New London Rd., Chelmsford CM2 0YU. Phone: 0245-357676. Bedfordshire, 12 King St., Luton LU1 2DP. Phone: 0582-29666. Northamptonshire, 24 The Market Square, Northampton NN1 2DF. Phone: 0604-24343. Cambridgeshire, 28 The Broadway, Peterborough PE1 1RS. Phone: 0733-46677.

**Executive Directors:** The Marquess Townshend of Raynham, chairman; Lord Buxton, chief executive, Anglia Television Group Ltd.; P. C. Garner, program controller; D. S. McCall, chief executive, Anglia Television Ltd.; J. P. Margetson, sales director.

**Directors:** A. T. C. Barnett, chief engineer; V. B. H. Birtles, group press officer; H. S. Brooker, head of presentation; J. Bunyan, production controller; D. Dawson, head of stills; E. Elphick, deputy program & planning controller; C. Ewing, asst. program controller; M. J. Hughes, general manager; D. S. Little, program business manager; G. M. Rae, group financial controller & company secretary; J. Rosenberg, head of drama; P. J. Waldron, station engineer; H. J. A. Wilson, head of news & asst. program controller; S. West, promotions mgr.; B. Connell, program advisor; Rev. I. Bailey, religious advisor; P. Stibbons, education officer; T. Buxton, chief exec., International Television Enterprises Ltd.; B. Keyser, sales director, International Television Enterprises Ltd.; J. P. Margetson, managing director, Anglia Marketing Ltd.; T. Wootton, sales controller, Anglia Marketing Ltd.; C. Willock, exec. director, Survival Anglia Ltd.; M. Hay, gen. mgr., Survival Anglia Ltd.

**BORDER TELEVISION LTD.**—Television Centre, Carlisle Cumbria CA1 3NT. Phone: 0228-25101. London Office: 33 Margaret St., London W1N 7LA. Phone: 01-637-4363. Programs all week in Borders and Isle of Man areas. Main UHF transmitters: Caldbeck, Selkirk.

**Directors:** Professor E. Wright, chairman; James Graham, managing dir.; M. E. Burkett; The Earl of Lonsdale; J. I. M. Small; J. C. Clucas; Derek Batey; Dr. June Paterson-Brown; B. C. Blyth, sales dir.; D. W. Trimble; H. J. Brewis; M. S. Kennedy.

**Executives:** James Graham, managing director & controller of programs; Peter Brownlow, company secretary; B. C. Blyth, sales director; E. Hadwin, asst. controller of programs (planning); D. Batey, asst. controller of programs (production); John Buckley, chief engineer; K. DeVonald, news editor; W. Lamb, public relations manager & schools liaison officer; R. Dale, facilities mgr.

**CENTRAL INDEPENDENT TELEVISION PLC**—Central House, Broad St., Birmingham B1 2JP (West Midlands). Phone: 021-643-9898. Peter Gardner, general manager. East Midlands: Newlands House, Mount St., Nottingham NG1 6GN. Phone: 0602-413111. Jeremy Taylor, general manager. London: 35/38 Portman Square, London W1H 9FH. Phone: 01-262-8040. Documentary dept.: 46 Charlotte St., London W1P 1LX. Programs all week over the Midlands.

**Directors:** Sir Gordon Hobday, chmn.; Robert Phillis, managing dir.; Colin Campbell, secy.; David Justham, chmn., West; John Madocks, chmn., East; Cliff Baty, financial dir.; Charles Denton, dir. of programs; Peter Mears, dir. of sales; Ellis Birk, J. B. H. Jackson; Jean Parker; Sir David Ferris; Sir Leo Pliatzky; L. Murray Thomson.

**Executives:** Charles Denton, dir. of programs; Peter Gardner, gen. mgr., West; David Davidovitz, studio controller, West; Richard Creasey, controller of features & Channel 4 Offers; Margaret Matheson, controller of drama; Jon Scoffield, controller of entertainment & music; Philip Grosset, controller, education & religion; John Terry, controller of program planning & presentation; Billy Wright, controller of sports; Brian Lewis, controller of documentaries; Terry Johnston, controller of news & current affairs; Lewis Rudd, controller of young people's programs; Peter Gibson, head of staff relations; Gerry Kaye, head of engineering; Frank Usher, head of technical services; Alan Deeley, chief press officer; Dorothy Viljoen, business development mgr.; Gary Newbon, head of sports, West; Colin A. Campbell, head of legal contracts—copyright; Tony Page, head of production planning; Roy Cole, head of central services; Jeremy Taylor, gen. mgr., East; Peter Pearson, studio controller, East; Trevor East, head of sports, East.

**CHANNEL TELEVISION**—The Television Centre, Rouge Bouillon, St. Helier, Jersey, Channel Islands. Phone: 0534-73999. St. Georges Place, St. Peter Port, Guernsey. Phone: 0481-23451. Programs all week for the Channel Islands. Main UHF transmitter: Fremont Point.

**Directors:** J. R. Riley, chairman; K. A. Killip, managing director; Harold Fielding; G. Le G. Peek; M. Kay-Mouat; M. Letto; D. J. Le Marquand; J. C. Rowe.

**Executives:** K. A. Killip, managing dir.; John P. Henwood, program controller; M. J. Le Cocq, controller of sales & marketing; T. Parker-Garner, company secy.; R. Wright, editor, Channel TV Times; A. Hearne, technical controller.

**GRAMPIAN TELEVISION LTD.**—Queen's Cross, Aberdeen AB9 2XJ. Phone: 0224-646464. London Office: 29 Glasshouse St., London W1R 5R9. Phone: 01-439-3141. Provides programs all week in north Scotland. Main UHF transmitters: Durriss, Rosemarkle, Knock More, Rumster Forest, Angus, Keelylang Hill (Orkney), Bressay (Shetland), Eitshal (Lewis).

**Directors:** I. M. Tennant, chmn.; Alex Mair, chief exec.; G. Wallace Adam; Robert L. Christie; Lord Forbes; Fiona J. Lyall; Angus S. MacDonald; Calum A. MacLeod; Neil Paterson; Sir George Sharp; D. H. Waters; Neil R. Welling.

**Executives:** Alastair Beaton, program planning & presentation; Edward Brocklebank, head of news & current affairs; Sydney Clark, administration executive; Robert L. Christie, operations mgr.; Graham Good, financial controller; Eric Johnstone, production services exec.; Christopher Kidd, sales controller; Michael J. McLintock, publicity & promotion exec.; Alec Ramsay, chief engineer; John Stacey, sale administration manager; Michael Stubbings, facilities exec.; Donald H. Waters, company secy.; Neil R. Welling, sales & marketing director.

**GRANADA TELEVISION LTD.**—Granada Television Centre, Manchester M60 9EA. Phone: 061-832-7211. London Office: 36 Golden Square, London W1R 4AH. Phone: 01-734-8080. News Office: Derby House, Exchange Flags, Liverpool. Phone: 051-236-3741. Programs all week over Lancashire, Cheshire & parts of other counties. Main UHF transmitter: Winter Hill.

**Directors:** Sir Denis Forman, chairman; Alex Bernstein, deputy chairman; David Plowright, managing director; Robert Carr; Harry Coe, financial director; Barrie Heads, managing director, Granada International; Donald Harker, director of public affairs; Andrew Quinn, general manager; Peter Rennie, sales director; Mike Scott, program controller; Joyce Wooller, director, program services; Leslie Young.

**Program Committee:** Brian Armstrong, David Boulton, Rod Caird, Michael Cox, Ray Fitzwalter, John Hamp, Stephen Leahy, Gus Macdonald, Steve Morrison, Bill Podmore, Jack Smith, Leslie Woodhead.



## British IBA Contractors

**Officers:** Stuart Avison, head of design & location services; David Black, head of presentation; Barbara Blyth, head of music; Tony Brill, head of production services; Jules Burns, mgr., program services; Walter Denning, head of film; Keith Fowler, controller of engineering; Norman Frisby, chief press officer; Alan Gilbert, chief accountant; Gerald Hagan, head of scripts; David Hight, manager, Liverpool Studio Centre; Doreen Jones, head of casting; Bill Lloyd, deputy general manager; Alastair Mutch, company secretary; Don Raw, head of technical operations; Joe Rigby, head of program planning; Ray Sale, regional sales mgr.; Ewart Wooldridge, head of personnel.

**HTV LIMITED**—The Television Centre, Cardiff CF1 9XL. Phone: 0222-21021. The Television Centre, Bristol BS4 3HG. Phone: 0272-778366. Offices: 99 Baker St., London W1M 2AJ. Phone: 01-486-4311. Programs all week for Wales & West of England. Main UHF transmitters: Moel-y-Parc, Preseley, Blaen Plwyf, Wenvoe, Mendip, Llanddona, Carmel.

**Directors:** Rt. Hon. Lord Harlech, chmn.; I. E. Symonds, vice chmn.; G. E. McWatters, vice chmn.; R. W. Wordley, managing dir.; P. S. B. F. Dromgoole, asst. managing dir.; T. Knowles, asst. managing dir.; C. D. Romaine, sales dir.; M. R. Towers, dir. of operations; D. W. Reay, dir. of engineering; H. H. Davies, dir. of programs, Wales; R. S. Evans, dir. of programs, west of England; C. R. M. Atkinson; J. Aeron-Thomas; W. G. Beloe; R. W. Buchanan; J. E. C. Clarke; T. G. R. Davies; A. R. Edwards; T. R. Edwards; Sir Geraint L. Evans; R. A. Garrett; M. Gwynn Jones; Lady M. M. Merrison; E. L. Thomas; Lord Oaksey.

**Officers:** G. S. Tovey, company secy.; R. A. Eagle, gen. sales mgr.; R. J. Simmons, head of press & public relations, HTV West; D. W. Meredith, head of press & public relations, HTV Wales.

**LONDON WEEKEND TELEVISION LTD.**—Offices: South Bank Television Centre, Kent House, Upper Ground, London SE1 9LT. Phone: 01-261-3434. Outside broadcast base: Stonebridge Park Studios, Wycombe Rd., Wembley, Middlesex HA9 60A. Phone: 01-902-8899. Regional sales office: 6th Floor, Adamson House, Shambles Square, Manchester M3 1RE. Phone: 061-834-6718. Programs weekends over London area. Main UHF transmitter: Crystal Palace.

**Directors:** The Rt. Hon. John Freeman, chmn.; Brian Tesler, deputy chairman & managing dir.; John Birt, dir. of programs; Vic Gardiner, general manager; Peter McNally, group finance dir.; Peter Cazaly, dir. of production; Ron Miller, sales director; Jeremy Potter, corporate affairs dir.; Hon. David Montagu; Heather Brigstocke; Roland Freeman; Robin Scott; Roger Harrison.

**Executives:** Rod Allen, controller of development; Roger Appleton, dir. of engineering; David Bell, controller of entertainment; Bernard Bennett, controller of research; Sid Blumson, head of engineering services; Alan Boyd, head of light entertainment; Melvyn Bragg, head of arts; Warren Breach, controller of program planning, presentation & promotion; Martin Brierley, head of location productions; John Bromley, controller of sport; Alan Chilton, marketing mgr.; Tim Clement-Jones, head of legal services; Peter Coppock, head of press relations; Barry Cox, controller of features & current affairs; David Cox, head of current affairs; John Donovan, group chief accountant; Richard Drewett, head of specials—entertainment; Nick Elliott, controller of drama & arts; Bernard Finch, head of house services; Colin Freeman, controller of program resources & finance; Roy Van Gelder, dir. of staff relations; Suzanne Hatley, head of program research; Robert Healy, controller of studio productions; Derek Hemment, sales mgr.; Tony Hopher, controller, visual services; Jane Hewland, head of features; John Howard, head of program resources planning; Skip Humphries, head of music services; Paul Kelly, head of planning & installation; Stuart McConachie, deputy controller of sport; Craig Pearman, controller of sales; Sydney Perry, dir. of program organization; Doug Pettitt, head of administration services; Richard Price, head of casting; Les Roworth, controller of production engineering; Clifford Shirley, chief accountant; Judith Thomas, company secy. & controller of legal services.

**SCOTTISH TELEVISION LTD.**—Cowcaddens, Glasgow G2 3PR. Phone: 041-332-9999. The Gateway, Edinburgh EH7 4AH. London office: 30 Old Burlington St., London W1X 1LB. Phone: 01-439-6233. Programs all week for Central Scotland. Main UHF transmitters: Black Hill, Torosay (Craignure), Craigkelly and Darvel.

**Directors:** Sir Campbell Fraser, chmn.; William Brown, deputy chmn. & managing dir.; Ferdi Coia, dir. of facilities; Hugh W. Henry, sales dir.; David K. Johnstone, dir. of programs; Sir Kenneth Alexander, Gavin Boyd; Bill Bryden; Robin D. Buchanan-Smith; Dorothy Dunnett; Charles A. Fraser; Barbara Leburn; Sir Iain M. Stewart.

**Executives:** John Loch, public relations mgr.; Shaun Clamp, controller of engineering; Colin S. Waters, personnel & industrial relations mgr.; Robert McPherson, asst. controller of programs, education & religion; Don Kinloch, company secy. & finance controller; Jonathan F. Shier, executive dir., sales; Alan L. Montgomery, director of finance & administration.

**Officers:** Peter Alexander, head of design; Ken Blackie, head of news; Arthur Blake, musical dir.; John Dunlop, chief engineer; Brian Durkin, head of network coordination; Russell Galbraith, asst. controller of programs, news & current affairs; Douglas Hall, industrial relations officer; Rev. Dr. Nelson Gray, assistant head of religion; Les Hatton, publicity & promotions mgr.; Robert Love, head of drama; Brian MacLaurin, head of information; Sean Magee, asst. controller of facilities; Liz Moriarty, head of program services; Jack O'Neill, Channel 4 coordinator; John Paton, recruitment & training officer; Bob Potts, technical services mgr.; Michael Paterson, assistant head of education; Cameron Slater, program schedule planner; Geoff Smith, administration mgr.; Clarke Tait, head of entertainment; Michael Trotter, head of program sales; Walter Hayward, sales controller, Scotland.

**THAMES TELEVISION LTD.**—Offices: London: Thames Television House, 306-316 Euston Rd., London NW1 3BB. Phone: 01-387-9494. Teddington Lock, Teddington Middlesex TW11 9NT. Phone: 01-977-3252. Regional sales: Norfolk House, Smallbrook Queensway, Birmingham B5 4LJ. Phone: 021-643-9151. Mobile division: Twickenham Rd., Hanworth, Middlesex. Phone: 01-898-0011. Programs weekdays over London area. Main UHF transmitter: Crystal Palace.

**Directors:** H. S. L. Dundas, chmn.; Sir John Read, deputy chmn.; Brian Cowgill, managing dir.; Muir Sutherland, dir. of programs; Richard Dunn, dir. of production; Colin S. Wills; Sir Richard Cave; Mary Baker; Ian M. Scott, dir. of finance; Tony Logie, dir. of sales & mktg.; Lord Brabourne; Viscount Colville of Culross; John T. Davey; J. A. Sibley; Verity Lambert.

**Executives:** Barrie Sales, deputy dir. of programs; Ben E. Marr, company secy. & dir. of personnel; Fred Atkinson, production dir., Euston; Eric Parry, production dir., Teddington; Donald Cullimore, public relations dir.; Philip Jones, dir., light entertainment; Lloyd Shirley, dir. of drama; Roy Addison, chief press & public relations officer; Ronald Allision, controller, sport & outside broadcasts; Jack Andrews, program administration controller; Derek Baker, asst. company secy.; Paul Cheffins, controller, sales administration; Mike Coxill, technical controller, Hanworth; Bruce Goddard, head of presentation; Mike Harvey, controller, publicity; Ian Howard, controller of contracts; Derek Hunt, deputy dir., finance; Peter Kew, head of central planning; Max Lawson, asst. dir. of finance; Bob Louis, asst. controller, light entertainment; Geoffrey Lugg, head of program liaison; Pat Mahoney, head of purchased programs; Ian Martin, controller, features, education & religion; Jim McDonald, technical controller, Teddington; Julian Mounter, controller of children's programs; Ewart Needham, head of film; Vic O'Brien, technical controller, Euston; A. C. Parkinson, controller, corporate services, Teddington; Tim Riordan, controller, program planning & presentation; Catherine Freeman, controller of documentaries; Brian G. Scott, chief engineer; Ken Smallwood, controller, personnel; Barry Spencer, controller, sales; Douglas Thornes, controller, sales research & development; Brian Walcroft, asst. controller, drama; Mark Stephens, industrial relations advisor; John White; exec., production resources.

**TSW—TELEVISION SOUTH WEST**—Derry's Cross, Plymouth PL1 2SP. Phone: 0752-663322. London office: TSW House, 18-24 Westbourne Grove, London W2 5RH. Bristol office: The Colston Centre, Colston St., Bristol BS1 4UX. Phone: 0272-21131. Barnstaple office: 95 High St., Barnstaple EX31 1HR. Phone: 0271-76256. St. Austell office: Trehiddle House, Trehiddle Rd., St. Austell, Cornwall. Phone: 0726-67301. Programs all week for southwest England. Main UHF transmitters: Caradon Hill, Stockland Hill, Redruth, Beacon Hill & Huntshaw Cross.

**Directors:** Sir Brian Bailey, chmn.; Sir John Colfox, vice chmn.; Kevin Goldstein-Jackson, chief executive & program controller; Rosamund Davies, Michael Reinhold, deputy program controllers; John Roberts, financial director; Harry Turner, sales director; Charles Ansell; Fred Hain; Douglas Hale; The Earl of Iddesleigh; David Johnstone; Gareth Keene; John Peters; Bob Perry; Keith Sykes; Norman Thompson; Dr. Jennifer Trusted; Peter Wayne; Bernard Webster.

**Executives:** Kevin Goldstein-Jackson, chief executive & program controller; Rosamund Davies, Michael Reinhold, deputy program controllers; John Roberts, financial director; Harry Turner, sales director; Ken Seymour, head of news & documentaries; David Sunderland, head of presentation, program planning & publicity; David Jenkin, head of engineering; John Bartlett, head of religious programs; Mary-Jane Mansfield, program development manager; Wendy Bowes, head of office services; Michael Boddy, chief accountant; Eric Kennaugh, industrial relations & training mgr.; Charles Wright, studio accountant; Tom Goodison, head of education; Martin Bowley, Plymouth regional sales mgr.; Derek Prosser, Bristol regional sales manager; Elizabeth Mahoney, program planning officer; Susan Rolling, press officer.

**TYNE TEES TELEVISION LTD.**—The Television Centre, City Rd., Newcastle-on-Tyne NE1 2AL. Phone: 0632-610181. London office: 32 Bedford Row, London WC1R 4HE. Phone: 01-242-1666. Programs all week for North East England. Main UHF transmitters: Pontop Pike, Bilsdale, Chatton.

**Directors:** Sir Ralph Carr-Ellison, chairman; R. H. Dickinson, deputy chmn.; Andy Allan, managing dir.; Viscount Ridley; Peter Wrightson; Sir Maurice Sutherland; G. Oliver Worsley; Professor L. Woodward Martin; Lord Peart; Paul Nicholson; Dennis Stevenson; Peter S. Paine; G. E. Ward Thomas.

**Executives:** Chris Stoddart, gen. mgr.; Andrea Wonfor, program controller; Anthony D. Sandford, deputy program controller; Leslie Barrett, assistant program controller; George Taylor, head of sport; R. Maxwell Deas, head of religious programs; Brian Lavelle, technical controller; Laurie Taylor, chief press officer; Geoff Brownlee, head of public relations & publicity.

**ULSTER TELEVISION LTD.**—Havelock House, Ormeau Road, Belfast BT7 1EB. Phone: 0232-228122; 6 York St., London W1H 1FA. Phone: 01-486-5211. Programs all week for Northern Ireland. Main UHF transmitters: Brougher Mountain, Divis, Limavady.

**Directors:** R. B. Henderson, chmn.; J. D. Smyth, managing dir.; Joan Trimble; H. R. C. Catherwood; Capt. O. W. J. Henderson; Anne McCollum; Betty Box; The Viscount Dunluce; J. B. McGuckian, deputy chmn.; Betty MacQuitty; R. E. Benner; G. C. Hutchinson; J. A. Creagh, asst. managing dir.; J. B. Waddell, program controller.

**Executives:** J. D. Smyth, managing dir.; K. F. Hamilton, sales mgr. (Northern Ireland); J. A. Creagh, asst. managing dir.; J. McCann, financial controller/company secy.; J. B. Waddell, program controller; E. Caves, chief engineer; N. J. McCafferty, program planning & presentation mgr.; W. J. McLean, personnel mgr.; W. D. Murray, head of local programs.

**YORKSHIRE TELEVISION LTD.**—The Television Centre, Leeds LS3 1JS. Phone: 0532-438283. London Office: Television House, Bedford Row, London WC1R 4HE. Phone: 01-242-1666. Regional offices: Charter Square, Sheffield S14HS. Phone: 0742-23262. 185 Ferensway, Hull HU1 3PH. Phone: 0482-24488. 2 Saltergate, Lincoln LN2 1DH. Phone: 0522-30738. B8 Bull Ring Lane, Grimsby, South Humberside DN31 1DY. Phone: 0472-57026. Programs all week for Yorkshire area. Main UHF transmitters: Emley Moor, Belmont.

**Directors:** Derek Palmar, chmn.; James Lee, deputy chmn.; Paul Fox, managing dir. & dir. of programs; George Brotherton-Ratcliffe; Stanley Burton; Phoebe M. David; J. G. S. Linaere; Prof. William Walsh; Tony Preston, deputy managing dir.; N. G. W. Playne; Stephen H. Hall; Allan Hardy, commercial dir.; Clive Leach, dir. of mktg. & sales.

**Executives:** David Cunliffe, controller, drama programs; John Fairley, controller, factual programs; Duncan Wood, controller, light entertainment programs; Bob Bairstow, head of program planning; Kenneth Bellini, head of program purchasing; Brian Harris, head of management services; Lawrie Higgins, head of sport & outside broadcasts; Chris Jelley, head of education & religion; Peter Smale, head of technical operations; Peter Rogers, head of production operations; John Smith, head of program administration; David Thorn, regional sales mgr.; Michael Thornhill, labor relations officer; J. McCurrie, company secy.; Joy Whitby, head of children's programs; Ted Wright, general operations mgr.; Graham Ironside, head of local programs; John Q. Rogers, chief engineer; John Willis, editor of documentaries & current affairs; Michael Crossley, chief press office; Filip Cieslik, contracts mgr.; Duncan Dallas, head of science features; Malcolm Drury, head of casting; Gerald Harris, asst. commercial dir.

**INDEPENDENT TELEVISION NEWS LTD.**—ITN House, 48 Wells St., London W1P 4DE. Phone: 01-637-2424. Owned by the 15 independent program companies.

**Directors:** John Freeman, chairman; Norman Collins; Bryan Cowgill; Frank Copplestone; Sir Denis Forman; Paul Fox; David McCall; Alex Mair; Brian Tesler; William Hodgson, general manager; Daniel Moloney, financial controller & company secretary; David Nicholas, editor & chief executive.

**Officers:** Donald Horobin, deputy editor; Hugh Whitcomb, editorial mgr.; Derek Murray, asst. editor; Derek Walker, staff controller; Peter Ward, director of engineering; Michael Batchelor, asst. gen. mgr., operations; Paul Mathews, asst. gen. mgr., production; Jack Laidler, facilities controller; David Warner, film & tape library mgr.; Peter Banyard, manager, film & ENG production; Jim Green, head of news information; Frank Duesbury, public relations officer; Peter Cole, senior news editor; Mark Andrews, John Flewin, Nigel Hancock, David Mannion, Richard Simons, news editors; Michael Morris, senior foreign news editor; Tony Millet, Margaret Eales, foreign news editors.

**INDEPENDENT TELEVISION COMPANIES ASSOCIATION LTD.**—Knighton House, 56 Mortimer St., London W1N 8AN. Phone: 01-636-6866. Trade association which acts on behalf of all program companies on certain matters of common interest. I. Stolliday, secretary.

# SHOW US YOUR TREES

... and we'll show you the forest. Call toll free and without obligation at (800) 424-8036.

*Analysis of Competing Technologies*  
*Financial Analysis and Evaluation*  
*Systems Valuation and Appraisals*  
*Systems Design and Engineering*

*Professional Management & Marketing*  
*Operations Analysis*  
*Refranchising Strategy*  
*Software Delivery Technologies Analysis*

*System Construction Monitoring & Analysis*  
*Expert Testimony*  
*Regulatory Affairs*  
*Special Research Projects*

## MALARKEY-TAYLOR ASSOCIATES

Telecommunications Finance, Management and Engineering Consultants

1301 Pennsylvania Ave., NW Washington, DC 20004 (202) 737-2300 Telex 64809



# World Television Stations and Sets

Transmitters and Sets as of September 1983  
(Low-power satellites & repeaters in parentheses)

Country	Stations/ Transmitters	Sets Black & White	Color	Country	Stations/ Transmitters	Sets Black & White	Color
Afghanistan	1	N.A.		Jamaica	11	167,000	
Albania	5	7,000		Japan (Low power: 7,380)	215	2,474,761	27,928,285
Algeria (Low power: 60)	23	1,140,000		Jordan (Low power: 5)	6	180,000	120,000
Angola	1	N.A.		Kenya	5	55,000	
Antigua (Low power: 1)	1	8,500	800	Korea (South)			
Arab Republic of Egypt	49	3,500,000	350,000	(Low power: 277)	76	4,820,009	2,299,243
Argentina (Low power: 44)	33	5,500,000	500,000	Korea (North)	2	N.A.	
Australia (Low power: 182)	137	500,000	5,000,000	Kuwait (Low power: 1)	6	—	400,000
Austria (Low power: 431)	368	910,000	1,567,000	Lebanon (Low power: 5)	10	150,000	450,000
Bahamas	1	50,000		Liberia (Low power: 3)	1	15,000	10,000
Bahrain	2	50,000	70,000	Libyan Arab Republic	10	235,000	
Bangladesh (Low power: 9)	1	173,799	5,176	Luxembourg	3	48,600	41,100
Barbados	1	42,000	6,000	Madagascar (Low power: 2)	2	8,200	
Belgium (Low power: 12)	19	915,074	2,061,309	Malaysia (Low power: 6)	54	524,203	527,069
Belize	—	12,000		Maldives	1	558	442
Benin	1	5,000	1,000	Malta	1	76,670	12,387
Bermuda	1	4,000	16,000	Mauritius (Low power: 3)	1	75,000	12,000
Bolivia	2	85,000	15,000	Mexico	339	6,000,000	2,500,000
Brazil (Low power: 4,000)	1,916	13,500,000	8,500,000	Monaco	5		17,000
British Virgin Islands	1	1,300		Mongolia	1	2,000	
Brunei	2	2,000	28,000	Morocco (Low power: 22)	19	661,000	26,700
Bulgaria (Low power: 221)	12	1,650,000	250,000	Mozambique	1		3,500
Cambodia (Low power: 1)	1	30,000		Netherlands (Low power: 15)	14	2,073,000	4,116,000
Canada (Low power: 1076)	109	3,691,000	7,385,000	Netherlands Antilles			
Central African Republic	1	100		(Low power: 2)	3	10,000	40,000
Chad	1	N.A.		New Zealand			
Chile (Low power: 137)	13	1,225,000	100,000	(Low power: 553)	14	131,443	790,739
China (Mainland)	42	16,000,000		Nicaragua (Low power: 5)	2	150,000	20,000
China (Taiwan Province)				Niger (Low power: 7)	8	9,800	
(Low power: 13)	21	760,000	4,300,000	Nigeria	24	450,000	50,000
Colombia (Low power: 53)	36	1,720,000	30,000	Northern Mariana Islands			
Congo	1	2,700		(Low power: 1)	1	3,800	
Costa Rica (Low power: 5)	7	225,000	75,000	Norway (Low power: 1,506)	44	254,972	1,285,475
Cuba (Low power: 13)	60	700,000		Oman (Low power: 5)	4		40,000
Cyprus (Low power: 24)	2	100,000	10,000	Pakistan (Low power: 13)	5	873,657	
Czechoslovakia				Panama (Low power: 14)	4	165,000	55,000
(Low power: 1083)	48	4,307,748	4,206,252	Paraguay (Low power: 2)	4	150,000	200,000
Denmark (Low power: 24)	32	494,000	1,392,500	Peru (Low power: 61)	12	1,364,933	
Djibouti	1	8,000		Philippines (Low power: 1)	25	2,446,000	252,700
Dominican Republic				Poland (Low power: 114)	70	7,500,000	350,000
(Low power: 7)	3	300,000	5,000	Portugal (Low power: 40)	17	1,428,000	72,000
Ecuador (Low power: 49)	7	315,000	135,000	Qatar (Low power: 1)	3	10,000	70,000
El Salvador (Low power: 4)	5	300,000	100,000	Romania (Low power: 306)	38	3,897,000	
Equatorial Guinea	1	500		St. Kitts (Low power: 3)	1	2,200	100
Ethiopia (Low power: 5)	1	45,000		Samoa (American)	5	3,500	1,000
Finland	141	607,000	1,006,000	Saudi Arabia			
France (Low power: 2,037)	370	9,715,000	11,800,000	(Low power: 13)	73	50,000	1,500,000
French Overseas Territories				Senegal (Low power: 1)	2	1,700	
(Low power: 73)	8	161,500	20,000	Sierra Leone	2	8,000	
Gabon (Low power: 1)	1	5,000		Singapore	2	70,468	382,090
Germany (East)	28	4,300,000	1,500,000	South Africa			
Germany (West)				(Low power: 24)	70	2,000,000	
(Low power: 3,399)	192	10,000,000	14,500,000	Spain (Low power: 828)	67	8,300,000	1,273,000
Ghana (Low power: 9)	4	70,000		Sri Lanka	2	30,000	60,000
Gibraltar (Low power: 3)	1	100	7,000	Sudan	2	90,000	
Greece (Low power: 150)	17	1,350,000	350,000	Surinam (Low power: 6)	1	25,000	15,000
Guatemala (Low power: 23)	3	170,000	30,000	Swaziland	8	2,750	2,750
Guinea	1	N.A.		Sweden (Low power: 660)	110	422,351	2,812,904
Haiti	3	13,000		Switzerland (Low power: 1,021)	180	397,859	1,674,322
Honduras (Low power: 2)	3	48,000		Syria (Low power: 15)	13	400,000	300,000
Hong Kong (Low power: 24)	4	147,000	1,079,000	Tanzania	2	2,000	5,152
Hungary (Low power: 62)	83	2,600,000	300,000	Thailand (Low power: 51)	9	710,000	10,000
Iceland (Low power: 118)	10	31,070	31,530	Togo	3	10,000	500
India (Low power: 20)	14	2,095,537		Trinidad and Tobago			
Indonesia (Low power: 16)	49	1,250,000		(Low power: 1)	4	190,000	45,000
Iran (Low power: 398)	22	2,000,000		Tunisia	9	385,000	
Iraq	10	500,000		Turkey (Low power: 97)	36	3,650,000	
Ireland	34	408,000	311,000	Uganda	6	65,000	
Israel (Low power: 30)	5	600,000	500,000	United Arab Emirates	6		100,000
Italy (Low power: 1,914)	133	9,045,863	4,599,180	United Kingdom			
Ivory Coast (Low power: 3)	10	200,000	5,000	(Low power: 1,831)	174	10,200,000	15,800,000

# World Television Stations and Sets

Transmitters and Sets as of September 1983—(Continued)

Country	Stations/ Transmitters	Sets Black & White	Color	Country	Stations/ Transmitters	Sets Black & White	Color
Upper Volta .....	1	7,700		Zambia (Low power: 3) .....	5	200,000	60,000
Uruguay .....	19	350,000		Zimbabwe .....	6	95,000	
USSR (Low power: 698) .....	167	70,000,000		<b>TOTAL</b> .....	<b>6,280</b>	<b>243,801,283</b>	<b>137,939,205</b>
Venezuela .....	30	1,650,000	60,000	Satellites & Repeaters .....	32,281		
Vietnam .....	1	500,000		U.S. ....	1,130	85,300,000	95,500,000
People's Democratic Republic of Yemen .....	5	30,000		U.S. Military .....	142		
Yugoslavia (Low power: 948) .....	84	3,937,858		<b>GRAND TOTAL</b> .....	<b>39,833</b>	<b>329,101,283</b>	<b>233,439,205</b>
Zaire .....	2	7,500					

## We can bring you communication news at the touch of a button!

TELEVISION DIGEST INC. now offers you the timeliness and ease of electronic delivery. Industry news and information are now instantly accessible with obvious benefits to you.



**COMMUNICATIONS DAILY** — Daily newsletter covering all aspects of electronic communications including telephone and data communications, cable TV, teleconferencing, electronic publishing and emerging technologies.



**TELEVISION DIGEST with CONSUMER ELECTRONICS** — Weekly newsletter presenting the most up-to-the-minute news, trends and developments in the television, cable, broadcasting and consumer electronics fields.



**VIDEO WEEK** — Weekly newsletter reporting the latest news on program sales and distribution for videocassettes, discs, pay TV and allied media.



**SATELLITE WEEK** — Weekly newsletter covering the latest developments in satellite broadcasting, telecommunications, earth observation and space industrialization.



**PUBLIC BROADCASTING REPORT** — Bi-weekly newsletter that supplies impartial, analytical news and information on public broadcasting, including funding, technical and regulatory news.

For more information, call or write:

**Television Digest, Inc.**  
1836 Jefferson Place, NW  
Washington, DC 20036  
202-872-9200

# INDEX TO ADVERTISERS

## Companies

Arbitron.....	Throughout	R. A. Marshall & Co.....	viii
Blackburn & Company, Inc.....	Throughout	RCA.....	Front Cover
The Camera Mart, Inc.....	iv	Sony.....	vi-vii
Comark Communications, Inc.....	Back Cover	Storer Communications.....	Inside Front Cover
EDM & Associates, Inc.....	Throughout	Television Technology Corporation.....	Throughout Low Power TV Stations and Translators
Forward Communications Corp.....	Spine	Vega & Associates.....	Throughout
Harrison Systems Ltd.....	v	Viacom.....	Bookmark
The Ted Hepburn Company.....	Throughout	Westinghouse-Group W.....	Inside Back Cover
Malarkey-Taylor Associates.....	Throughout		
Montana Television Network.....	543		
National Broadcasting Company.....	iii		
Professional Cards.....	1280		

# INDEX TO ADVERTISERS

## Stations

KCAU-TV, Sioux City, Iowa.....	Spine; 360	WDTV, Clarksburg-Weston, W.Va.....	968; 969
KCRL, Reno, Nev.....	580; 581	WEAU-TV, Eau Claire, Wis.....	976
KCST-TV, San Diego, Cal.....	117	WFAA-TV, Dallas-Ft. Worth, Tex.....	873
KDKA-TV, Pittsburgh, Pa.....	770	WISC-TV, Madison, Wis.....	984; 985
KDUB-TV, Dubuque, Iowa.....	355	WITI-TV, Milwaukee, Wis.....	980
KELO-TV, Sioux Falls, S.D.....	814; 815	WJBK-TV, Detroit, Mich.....	454
KFDM-TV, Beaumont, Tex.....	856; 857	WJKW-TV, Cleveland, Ohio.....	695
KGIN-TV, Grand Island, Neb.....	565; 559	WKRG-TV, Mobile, Ala.....	33
KGO-TV, San Francisco, Cal.....	125	WKYC-TV, Cleveland, Ohio.....	iii; 696
KMEG, Sioux City, Iowa.....	358; 359	WKZO-TV, Kalamazoo, Mich.....	464
KMID-TV, Midland, Tex.....	893	WLFI-TV, Lafayette, Ind.....	334
KNBC, Los Angeles, Cal.....	iii; 97	WLIO, Lima, Ohio.....	704
KOLN-TV, Lincoln, Neb.....	564; 565	WMAQ-TV, Chicago, Ill.....	iii
KOSA-TV, Odessa, Tex.....	Spine; 894	WMTV, Madison, Wis.....	Spine; 987
KPAX-TV, Missoula, Mont.....	543	WNBC-TV, New York, N.Y.....	iii; 620
KPNX-TV, Phoenix-Mesa, Ariz.....	55	WNEV-TV, Boston, Mass.....	435
KPTV, Portland, Ore.....	747	WNGE, Nashville, Tenn.....	836
KRTV, Great Falls, Mont.....	543	WPLG, Miami, Fla.....	189
KSBY-TV, San Luis Obispo, Cal.....	135	WRAU-TV, Peoria, Ill.....	Spine; 310
KTVQ, Billings, Mont.....	543	WRC-TV, Washington, D.C.....	iii
KWGN-TV, Denver, Colo.....	147	WRGB, Schenectady, N.Y.....	607
KWHY-TV, Los Angeles, Cal.....	101	WSAW-TV, Wausau, Wis.....	Spine; 996
KXLF-TV, Butte, Mont.....	543	WSBK-TV, Boston, Mass.....	437
WAGA-TV, Atlanta, Ga.....	217	WTHR, Indianapolis, Ind.....	332
WBAY-TV, Green Bay, Wis.....	978	WTRF-TV, Wheeling, W.Va.....	Spine; 972
WCCT-TV, Columbia, S.C.....	793	WTVG, Toledo, Ohio.....	712
WCLQ-TV, Cleveland, Ohio.....	693	WUHQ-TV, Battle Creek, Mich.....	448
WCYB-TV, Bristol, Va.....	925	WXIA-TV, Atlanta, Ga.....	237
WDAF-TV, Kansas City, Mo.....	525	WXII, Winston-Salem, N.C.....	655
WDAM-TV, Laurel-Hattiesburg, Miss.....	505	WXON-TV, Detroit, Mich.....	456
WDTN, Dayton, Ohio.....	701	WXXA-TV, Albany, N.Y.....	608
		WYFF-TV, Greenville, S.C.....	799



WESTINGHOUSE BROADCASTING AND CABLE, INC.

Group W Radio • Group W Television • Group W Cable • Group W Productions • Filmmation Associates •  
Group W Satellite Communications • Group W Television Sales • Home Theater Network • Muzak •  
Group W Radio Sales • TVSC

---



# Comark's "S" Series UHF Television Transmitters

*Simply Superior*



10kW/30kW/55kW model shown

**Integrating high efficiency, reliability and low cost, each model incorporates state-of-the-art technologies to achieve a unique combination of unparalleled features:**

- External cavity, full-band, field proven, klystron power amplifiers, combining highest efficiency and compact size.
- Broadband (no tuning); high power, Exciter System, featuring dual channel (redundant) operation as well as Comark's CM-100S Broadcast Modulator with IF S.A.W. filter.
- Space efficient, mechanical and electrical layouts, fully engineered for maximum EMI/RFI isolation and overall operator convenience.
- Fiber optic telemetry for all floating high voltage metering functions, incorporated into a complete, remote control-compatible, latched fault and status display system.
- Clean, fully isolated, high voltage compartments, with double-filtered air cooling and front access. (No exposed high voltage in klystron areas.)

Comark's "S" Series transmitters are available from 10kW through 220kW with advanced system options, including beam current pulsers, motorized RF switching systems, E.D. and ICPM correction systems, and the services of Comark's 24-hour field operations group.

*Simply Superior*

**COMARK**

Engineering  
and Sales Offices  
PO. Box 275  
Colmar, PA 18915  
(215) 822-0777  
Telex: 84-6075

International Headquarters  
PO. Box 229  
Rt. 57, Feeding Hills Road  
Southwick, MA 01077  
(413) 569-5939